



**Land Use Report
for
Monroe County, New York**

**Major Projects Proposed, Approved and
Constructed in 2012**

**Monroe County
Department of Planning and Development
Planning Division**

Land Use Report for Monroe County, New York 2012

TABLE OF CONTENTS

Introduction.....	1
Land Use Data.....	2
Description of Database Elements.....	5
Land Use Classification Codes	6
Land Use Classification: Number of Properties and Acreage.....	9

Tables:

Table A.	Residential Building Permit Information
Table B.	Proposed Major Projects in 2012
Table C.	Cumulative Report on the Status of Major Projects: 1992-2012
Table D.	Cumulative Status of Rezonings – Potential Development: 2003-2012
Table E.	Potential Development: 2013-2015

Maps:

Map 1.	2012 Major Development Projects
Map 2.	2012 Major Residential Projects
Map 3.	2012 Major Non-Residential Projects

Financial assistance for the preparation of this report was provided in part by the Federal Highway Administration. Monroe County is solely responsible for its content and the views and opinions expressed herein do not necessarily reflect the official views or policy of the U.S. Department of Transportation.

Land Use Report for Monroe County, New York 2012

INTRODUCTION

Funds from the Genesee Transportation Council (GTC) Unified Planning Work Program (UPWP) were provided as a grant to continue a system for annually reporting changes in land use within Monroe County. Up-to-date land use data is important for transportation modeling and analysis and will be used by GTC as inputs into their traffic simulation model. This land use information will be used to assess changes in land use, identify trends, guide capital project investments, and help pinpoint “hot spots” of traffic congestion that may become candidates for possible traffic management solutions such as Transportation Development Districts (T. D. D.) or Transportation Management Associations (T. M. A.).

Keeping track of growth is a task that is essential to sound land use decision-making. New land uses can place a strain on existing infrastructure and other community facilities. In reviewing development applications, communities should be aware of other proposed developments that could impact a proposed facility or the area in which the project is located. In response to the need to monitor proposed development, the Genesee Transportation Council and the Monroe County Department of Planning and Development initiated a process to identify all proposed projects and approved major projects within a computerized database that can be updated on an annual basis.

The emphasis on major projects is intended to identify significant economic activity that can generate high levels of vehicular traffic that could impact traffic operations on a particular highway or within a transportation corridor. This information is obtained as early as possible in the development process and actual construction activity each year until the project is completed.

Our department files also contain detailed data on proposed projects, which are below the thresholds for major projects. However, we did not monitor these “minor” projects to determine if or when they were approved or constructed. Information on the location and type of proposed minor projects may be important in the future to determine the cumulative development impacts of both major and minor projects when considering specific infrastructure improvements or in analyzing development trends.

LAND USE DATA

Project Database

This database is a compilation of selected information about proposed residential and non-residential development projects which have been submitted for county review under General Municipal Law § 239-1, -m, -n by the city, towns and villages. The status of each project is tracked through construction, denial, or withdrawal. For the actual project status as of the spring of 2012, each municipality was contacted.

Information on proposed and approved projects was gathered from a variety of sources including our computerized log in system, from project reporting forms completed by municipal officials, and discussions with local officials.

Major Project Criteria

This database focuses on those proposed projects that could have significant traffic impacts. It would be cumbersome to track every project that has been proposed in the county. To reduce the volume of proposed projects, thresholds were established to eliminate those that are not deemed to be significant traffic generators. The criteria used are as follows:

- 5 or more residential lots or dwelling units; OR
- 5,000 square feet of non-residential gross floor area; OR
- Rezoning for an area of 10 acres or more.

Department staff identified those major projects proposed within each calendar year, which meet these thresholds. Detailed information on each proposed major project is recorded on a Municipal Land Use Monitoring Report form, which is submitted to municipal officials for their verification of all data for each project.

Additional Land Use Data

The following additional data has been collected for this report:

- Table A. Residential Building Permit Information
- Table B. Proposed Major Projects in 2012
- Table C. Cumulative Report on the Status of Major Projects: 1992-2012
- Table D. Cumulative Status of Rezoning – Potential Development: 2003-2012
- Table E. Potential Development: 2013-2015

Residential Building Permit Information

Table A. shows residential building permits issued by municipality for single family, two (2) family, three (3) family, four (4) family and other family in Monroe County. The building permit data was obtained directly from the municipalities and is consistent with the Genesee/Finger Lakes Regional Planning Council's Regional Land Use Monitoring Report. These building permits are for new construction only.

The following table shows a breakdown of data for residential building permits issued in 2012.

	Number Building Permits Issued	% of Total Building Permits Issued	Municipalities with Most Significant Construction
Single Family	766	93.3%	Penfield (125); Greece (123); Rochester (108); Henrietta (106)
Two (2) Family	40	4.9%	Greece (38); Brighton (2)
Three (3) Family	0	0%	N/A
Four (4) Family	5	.6%	Spencerport (3); Webster (V) (2)
Other Family	10	1.2%	Brighton (4); Webster (3)
Total Permits Issued 2012	821	100%	

Proposed Major Projects in 2012

Table B. indicates there were a total of 107 major projects proposed in Monroe County in 2012. Five (5) of those projects included applications for re-zoning, which is often the first indication of future development activity. The data in Table B also indicates residential projects which are senior or special needs facilities.

Of the 107 major projects proposed in Monroe County in 2012, the majority came from a handful of municipalities. Greece had the most major projects with 18, followed by Henrietta with 13, Gates with 12 and Perinton with 11.

The proposed major projects data indicates there were 49 projects with residential development in 2012. The remaining balance of 58 projects therefore was non-residential development.

Cumulative Report on the Status of Major Projects: 1992-2012

Table C. is a status report for all major projects in Monroe County between 1992 and 2012 listed by land use. In cases where a project is not listed under a land use category the type of development has not been identified.

The only way a major project will be deleted from this cumulative list in future years is: 1) if the project has been denied; 2) if the project has been approved, but then subsequently withdrawn; or 3) if construction has been completed.

This table is a valuable resource within the Land Use Report because many major projects take longer than one year to work through the approval and construction process.

Cumulative Status of Rezoning – Potential Development: 2003-2012

Table D. This table is an accumulation of all rezonings in Monroe County, which have not resulted in final construction between 2003 and 2012. In cases where a project is not listed under a land use category the type of development has not been identified.

Potential Development: 2013-2015

Table E. is constructed from information supplied by the municipality as known major projects which are in the “pipeline” but have not been formally submitted for approval in 2012.

DESCRIPTION OF DATABASE ELEMENTS

The following description of the database elements can be used to interpret the data provided in the attached tables:

Applicant's Name: The name of the applicant as it appears on the development referral form submitted to Monroe County Department of Planning and Development.

Census Tract Number: Small statistical subdivisions of a county determined by the United States Census Bureau.

Development Information: The name used by NYS and the Monroe County Real Property Tax offices to identify property categories.

Land Use Code: The three-digit number used by NYS and the Monroe County Real Property Tax offices to identify type of land use.

Number of Lots: Number of lots resulting from any subdivision of land.

Number of Units: Applies to number of units in an apartment project or a motel/hotel.

Parcel Address: The name of the primary access road to the property.

Project Name: The title or most recognized reference name for the proposed project, if available.

Project Status: Indicates if a project is approved, pending approval, under construction or complete.

Referral Number: This is Monroe County's identification number assigned to each proposed project submitted for our review. The capital letters represent the municipality, the year the project was initially proposed follows, and then a file number was assigned to each project. The letter at the end identifies the type of review (S = subdivision, Z = site plan review, special permit, or any other type of zoning action, and A = airport review).

Residential Conversion: Indicates that an industrial, commercial or vacant building was converted for residential use.

Senior Housing: Indicates that a project is for senior housing.

Special Needs: Indicates that a project is for a special needs development.

Tax Account Number: The County's Real Property Tax number.

Total Acreage: Total acreage of site to be developed.

Total Gross Floor Area (GFA): The total square footage of gross floor area (if available).

Transportation Analysis Zone (TAZ): This code number identifies the location of a property for use in the computer modeling system of Genesee Transportation Council.

LAND USE CLASSIFICATION CODE

The New York State Office of Real Property Services has developed a simple and uniform classification system to be used in assessment administration in New York State. The system of classification consists of numeric codes within specific land use categories (listed below). The land use code indicated for each project in the Development Referrals File of approved major projects conforms to this system and all land use codes found in the file are described below:

Land Use Code Numbers and Categories

100		AGRICULTURAL (Property used for the production of crops or livestock)
	105	Agricultural vacant land (productive)
	110	Livestock and products
	120	Field crops
	130	Truck crops – mucklands
	140	Truck crops – not mucklands
	150	Orchard crops
	160	Other fruits
	170	Nursery and greenhouse
	180	Specialty farms
	190	Fish, Game and Wildlife Preserves
200		RESIDENTIAL
	210	One family year-round residence (Apartments are #411 under the Commercial category)
	220	Two family year-round residence
	230	Three family year-round residence
	240	Rural residence with acreage
	250	Estate
	260	Seasonal residences
	270	Mobile home
	280	Residential – multi-purpose/multi-structure
	281	Multiple residences
300		VACANT LAND
	310	Residential
	311	Residential vacant land
	320	Rural
	330	Vacant land located in commercial areas
	340	Vacant land located in industrial areas
	350	Urban Renewal or slum clearance
	380	Public utility vacant land
400		COMMERCIAL
	410	Living accommodations
	411	Apartments
	414	Hotel

	418	Inns, lodges, boarding and rooming houses, tourist homes, fraternity and sorority houses
	420	Dining establishments
	421	Restaurant (full service)
	430	Motor vehicle services
	431	Auto dealers – sales and service
	434	Automatic car wash
	440	Storage, warehouse and distribution facilities
	442	Mini warehouse (self service storage)
	450	Retail services
	451	Regional shopping centers
	452	Area or neighborhood shopping centers
	453	Large retail outlets
	454	Large retail food stores
	460	Banks and office buildings
	461	Standard bank/single occupant
	464	Office building
	465	Professional building
	470	Miscellaneous services
	480	Multiple use or multipurpose
	482	Downtown row type (detached)
	484	One story small structure
500		RECREATION AND ENTERTAINMENT
	510	Entertainment assembly
	520	Sports assembly
	530	Amusement facilities
	540	Indoor sports facilities
	542	Ice or roller skating rinks
	543	YMCA's, YWCA's, etc.
	546	Other indoor sports
	550	Outdoor sports activities
	552	Public golf course
	560	Improved beaches
	570	Marinas
	580	Camps, camping facilities and resorts
	590	Parks
600		COMMUNITY SERVICES
	60	Education
	612	School (general, elementary and secondary)
	613	Colleges and universities
	615	Other educational facilities
	620	Religious
	630	Welfare
	633	Homes for the aged
	640	Health

	641	Hospitals
	642	All other health facilities
	650	Government
	660	Protection
	662	Facilities for police and fire protection
	670	Protection
	680	Cultural and recreational
	690	Miscellaneous
	695	Cemeteries
700		INDUSTRIAL
	710	Manufacturing and processing
	712	High tech. manufacturing and processing
	720	Mining and quarrying
	730	Wells
	750	Industrial product pipelines
800		PUBLIC SERVICES
	820	Water
	830	Communication
	840	Transportation
	850	Waste disposal
	852	Landfills and dumps
	860	Special franchise property
	870	Electric and gas
	880	Electric and gas transmission and distribution
900		WILD, FORESTED, CONSERVATION LANDS AND PUBLIC PARKS
	910	Private wild and forest lands except for private hunting and fishing clubs
	920	Private hunting and fishing clubs
	930	State owned forest lands
	940	Reforested land and other related conservation purposes
	950	Hudson River and Black River regulating district land
	960	Public parks
	970	Other wild or conservation lands
	980	Taxable state owned conservation easements
	990	Other taxable state land assessments

LAND USE CLASSIFICATION: NUMBER OF PROPERTIES AND ACREAGE

The following tables were created by summarizing all of the land use codes by nine general land use categories and calculating the total number of parcels, or properties, in each category. The property acreage was also aggregated for each category. Percentages were calculated for both properties and acreage. The first Land Use Classification Table provides a compilation of data for all municipalities in Monroe County. The second table provides the 2012 Property Classification Summary Final by Municipality.

Property Code	Category Description	Property Count	Count %	Property Acreage	Acreage %
100	Agricultural	1536	0.58%	84659.15826	21.74%
200	Residential	225131	85.50%	150096.0029	38.55%
300	Vacant land	18447	7.01%	70314.49972	18.06%
400	Commercial	12468	4.74%	18615.1184	4.78%
500	Recreation and entertainment	589	0.22%	11030.17728	2.83%
600	Community services	1986	0.75%	16753.82629	4.30%
700	Industrial	887	0.34%	7744.725443	1.99%
800	Public services	803	0.30%	7627.92889	1.96%
900	Wild, forested, conservation lands and public parks	292	0.11%	16158.25143	4.15%
No Data		1164	0.44%	6371.774877	1.64%
Total		263303	100.00%	389371.4635	100.00%

Source: Monroe County GIS Parcel File, January 2013

Municipality	Property Code	Category Description	Property Count	Count %	Property Acreage	Acreage %
Brighton	200	Residential	9878	83.41%	3371.95	41.14%
Brighton	300	Vacant land	1166	9.85%	1537.21	18.75%
Brighton	400	Commercial	538	4.54%	1106.88	13.50%
Brighton	500	Recreation and entertainment	32	0.27%	356.25	4.35%
Brighton	600	Community services	87	0.73%	982.02	11.98%
Brighton	700	Industrial	12	0.10%	47.69	0.58%
Brighton	800	Public services	37	0.31%	238.73	2.91%
Brighton	900	Wild, forested, conservation lands and public parks	12	0.10%	338.02	4.12%
Brighton	00	No Data	80	0.68%	218.11	2.66%
		Total	11842	100%	8196.87	100%
Brockport	200	Residential	1363	78.79%	405.06	32.12%
Brockport	300	Vacant land	104	6.01%	215.29	17.07%
Brockport	400	Commercial	197	11.39%	180.68	14.33%
Brockport	500	Recreation and entertainment	8	0.46%	13.21	1.05%
Brockport	600	Community services	32	1.85%	256.80	20.36%
Brockport	700	Industrial	6	0.35%	105.43	8.36%
Brockport	800	Public services	9	0.52%	84.01	6.66%
Brockport	00	No Data	11	0.64%	0.54	0.04%
		Total	1730	100%	1261.02	100%
Chili	100	Agricultural	113	1.07%	6786.62	28.86%
Chili	200	Residential	9311	88.26%	6727.95	28.61%
Chili	300	Vacant land	668	6.33%	3770.05	16.03%
Chili	400	Commercial	200	1.90%	881.98	3.75%
Chili	500	Recreation and entertainment	8	0.08%	291.37	1.24%
Chili	600	Community services	98	0.93%	1179.68	5.02%
Chili	700	Industrial	32	0.30%	345.45	1.47%
Chili	800	Public services	58	0.55%	902.63	3.84%
Chili	900	Wild, forested, conservation lands and public parks	45	0.43%	2045.07	8.70%
Chili	00	No Data	17	0.16%	582.20	2.48%
		Total	10550	100%	23513.00	100%
Churchville	100	Agricultural	2	0.23%	92.44	14.03%
Churchville	200	Residential	746	85.45%	259.48	39.39%
Churchville	300	Vacant land	55	6.30%	96.40	14.64%
Churchville	400	Commercial	36	4.12%	53.27	8.09%
Churchville	600	Community services	19	2.18%	69.32	10.52%
Churchville	700	Industrial	4	0.46%	23.94	3.63%
Churchville	800	Public services	6	0.69%	25.92	3.93%
Churchville	900	Wild, forested, conservation lands and public parks	5	0.57%	37.92	5.76%
		Total	873	100%	658.69	100%
Clarkson	100	Agricultural	29	1.17%	2443.86	11.81%
Clarkson	200	Residential	1914	77.08%	7430.14	35.90%
Clarkson	300	Vacant land	400	16.11%	8898.93	43.00%

Clarkson	400	Commercial	59	2.38%	364.04	1.76%
Clarkson	500	Recreation and entertainment	9	0.36%	605.48	2.93%
Clarkson	600	Community services	26	1.05%	137.60	0.66%
Clarkson	700	Industrial	2	0.08%	10.61	0.05%
Clarkson	800	Public services	10	0.40%	129.29	0.62%
Clarkson	900	Wild, forested, conservation lands and public parks	12	0.48%	416.24	2.01%
Clarkson	00	No Data	22	0.89%	260.30	1.26%
		Total	2483	100%	20696.48	100%
East Rochester	200	Residential	2253	83.69%	300.97	43.02%
East Rochester	300	Vacant land	142	5.27%	34.51	4.93%
East Rochester	400	Commercial	187	6.95%	157.67	22.54%
East Rochester	500	Recreation and entertainment	5	0.19%	34.31	4.90%
East Rochester	600	Community services	27	1.00%	73.76	10.54%
East Rochester	700	Industrial	22	0.82%	66.46	9.50%
East Rochester	800	Public services	3	0.11%	22.16	3.17%
East Rochester	900	Wild, forested, conservation lands and public parks	2	0.07%	1.85	0.26%
East Rochester	00	No Data	51	1.89%	7.90	1.13%
		Total	2692	100%	699.57	100%
Fairport	200	Residential	1914	90.11%	546.92	65.10%
Fairport	300	Vacant land	58	2.73%	59.83	7.12%
Fairport	400	Commercial	103	4.85%	45.81	5.45%
Fairport	600	Community services	24	1.13%	80.88	9.63%
Fairport	700	Industrial	13	0.61%	55.98	6.66%
Fairport	800	Public services	6	0.28%	34.29	4.08%
Fairport	900	Wild, forested, conservation lands and public parks	3	0.14%	13.41	1.60%
Fairport	00	No Data	3	0.14%	3.03	0.36%
		Total	2124	100%	840.16	100%
Gates	100	Agricultural	2	0.02%	33.96	0.43%
Gates	200	Residential	9874	89.89%	3282.08	41.63%
Gates	300	Vacant land	433	3.94%	1491.38	18.92%
Gates	400	Commercial	420	3.82%	1074.90	13.63%
Gates	500	Recreation and entertainment	17	0.15%	487.90	6.19%
Gates	600	Community services	61	0.56%	444.08	5.63%
Gates	700	Industrial	126	1.15%	711.49	9.02%
Gates	800	Public services	28	0.25%	180.18	2.29%
Gates	00	No Data	24	0.22%	177.90	2.26%
		Total	10985	100%	7883.88	100%
Greece	100	Agricultural	49	0.14%	1211.59	4.55%
Greece	200	Residential	31192	92.25%	12072.38	45.32%
Greece	300	Vacant land	1486	4.39%	4640.70	17.42%
Greece	400	Commercial	692	2.05%	1894.22	7.11%
Greece	500	Recreation and entertainment	46	0.14%	646.68	2.43%
Greece	600	Community services	155	0.46%	1624.18	6.10%
Greece	700	Industrial	36	0.11%	831.15	3.12%
Greece	800	Public services	58	0.17%	618.06	2.32%

Greece	900	Wild, forested, conservation lands and public parks	19	0.06%	2892.61	10.86%
Greece	00	No Data	80	0.24%	203.75	0.76%
		Total	33813	100%	26635.32	100%
Hamlin	100	Agricultural	208	6.04%	13255.36	50.13%
Hamlin	200	Residential	2629	76.36%	6847.09	25.89%
Hamlin	300	Vacant land	461	13.39%	3907.70	14.78%
Hamlin	400	Commercial	63	1.83%	483.50	1.83%
Hamlin	500	Recreation and entertainment	14	0.41%	291.20	1.10%
Hamlin	600	Community services	23	0.67%	114.00	0.43%
Hamlin	700	Industrial	5	0.15%	92.72	0.35%
Hamlin	800	Public services	6	0.17%	25.79	0.10%
Hamlin	900	Wild, forested, conservation lands and public parks	3	0.09%	685.70	2.59%
Hamlin	00	No Data	31	0.90%	739.47	2.80%
		Total	3443	100%	26442.53	100%
Henrietta	100	Agricultural	53	0.39%	2340.23	11.28%
Henrietta	200	Residential	11644	85.02%	6493.66	31.29%
Henrietta	300	Vacant land	967	7.06%	4276.38	20.61%
Henrietta	400	Commercial	601	4.39%	2574.31	12.40%
Henrietta	500	Recreation and entertainment	69	0.50%	798.37	3.85%
Henrietta	600	Community services	124	0.91%	2799.82	13.49%
Henrietta	700	Industrial	63	0.46%	511.69	2.47%
Henrietta	800	Public services	69	0.50%	452.43	2.18%
Henrietta	900	Wild, forested, conservation lands and public parks	3	0.02%	36.92	0.18%
Henrietta	00	No Data	102	0.74%	469.46	2.26%
		Total	13695	100%	20753.28	100%
Hilton	200	Residential	1775	91.03%	460.79	46.80%
Hilton	300	Vacant land	52	2.67%	119.54	12.14%
Hilton	400	Commercial	85	4.36%	99.18	10.07%
Hilton	500	Recreation and entertainment	4	0.21%	3.73	0.38%
Hilton	600	Community services	16	0.82%	215.84	21.92%
Hilton	700	Industrial	1	0.05%	6.54	0.66%
Hilton	800	Public services	8	0.41%	5.05	0.51%
Hilton	900	Wild, forested, conservation lands and public parks	2	0.10%	35.18	3.57%
Hilton	00	No Data	7	0.36%	38.71	3.93%
		Total	1950	100%	984.56	100%
Honeoye Falls	100	Agricultural	2	0.20%	251.26	16.31%
Honeoye Falls	200	Residential	804	79.53%	597.43	38.78%
Honeoye Falls	300	Vacant land	79	7.81%	348.68	22.63%
Honeoye Falls	400	Commercial	88	8.70%	112.51	7.30%
Honeoye Falls	500	Recreation and entertainment	1	0.10%	2.82	0.18%
Honeoye Falls	600	Community services	18	1.78%	84.12	5.46%
Honeoye Falls	700	Industrial	10	0.99%	102.14	6.63%
Honeoye Falls	800	Public services	4	0.40%	20.44	1.33%

Honeoye Falls	900	Wild, forested, conservation lands and public parks	2	0.20%	19.56	1.27%
Honeoye Falls	00	No Data	3	0.30%	1.63	0.11%
		Total	1011	100%	1540.58	100%
Irondequoit	100	Agricultural	3	0.01%	15.01	0.19%
Irondequoit	200	Residential	19198	90.79%	5182.45	64.87%
Irondequoit	300	Vacant land	1321	6.25%	994.12	12.44%
Irondequoit	400	Commercial	433	2.05%	715.00	8.95%
Irondequoit	500	Recreation and entertainment	35	0.17%	138.56	1.73%
Irondequoit	600	Community services	89	0.42%	485.69	6.08%
Irondequoit	700	Industrial	2	0.01%	1.77	0.02%
Irondequoit	800	Public services	40	0.19%	41.25	0.52%
Irondequoit	900	Wild, forested, conservation lands and public parks	3	0.01%	383.53	4.80%
Irondequoit	00	No Data	22	0.10%	31.40	0.39%
		Total	21146	100%	7988.79	100%
Mendon	100	Agricultural	104	3.71%	5512.01	23.90%
Mendon	200	Residential	2209	78.72%	10843.93	47.03%
Mendon	300	Vacant land	373	13.29%	3528.85	15.30%
Mendon	400	Commercial	58	2.07%	81.57	0.35%
Mendon	500	Recreation and entertainment	5	0.18%	275.52	1.19%
Mendon	600	Community services	15	0.53%	101.21	0.44%
Mendon	700	Industrial	1	0.04%	33.10	0.14%
Mendon	800	Public services	8	0.29%	28.26	0.12%
Mendon	900	Wild, forested, conservation lands and public parks	18	0.64%	2387.85	10.36%
Mendon	00	No Data	15	0.53%	266.10	1.15%
		Total	2806	100%	23058.38	100%
Ogden	100	Agricultural	161	2.62%	7048.60	33.42%
Ogden	200	Residential	5056	82.32%	7567.00	35.87%
Ogden	300	Vacant land	706	11.49%	3978.67	18.86%
Ogden	400	Commercial	66	1.07%	419.81	1.99%
Ogden	500	Recreation and entertainment	9	0.15%	273.46	1.30%
Ogden	600	Community services	40	0.65%	413.59	1.96%
Ogden	700	Industrial	32	0.52%	472.34	2.24%
Ogden	800	Public services	20	0.33%	84.70	0.40%
Ogden	900	Wild, forested, conservation lands and public parks	15	0.24%	642.55	3.05%
Ogden	00	No Data	37	0.60%	192.25	0.91%
		Total	6142	100%	21092.96	100%
Parma	100	Agricultural	119	2.69%	6836.64	27.50%
Parma	200	Residential	3502	79.05%	10748.19	43.23%
Parma	300	Vacant land	607	13.70%	4900.30	19.71%
Parma	400	Commercial	107	2.42%	743.29	2.99%
Parma	500	Recreation and entertainment	13	0.29%	791.63	3.18%
Parma	600	Community services	25	0.56%	250.37	1.01%
Parma	700	Industrial	11	0.25%	353.92	1.42%
Parma	800	Public services	10	0.23%	21.95	0.09%

Parma	00	No Data	36	0.81%	218.23	0.88%
		Total	4430	100%	24864.51	100%
Penfield	100	Agricultural	95	0.69%	3862.45	17.18%
Penfield	200	Residential	12309	89.09%	10649.52	47.37%
Penfield	300	Vacant land	709	5.13%	2971.59	13.22%
Penfield	400	Commercial	325	2.35%	1032.15	4.59%
Penfield	500	Recreation and entertainment	24	0.17%	984.03	4.38%
Penfield	600	Community services	95	0.69%	786.39	3.50%
Penfield	700	Industrial	10	0.07%	358.18	1.59%
Penfield	800	Public services	43	0.31%	331.27	1.47%
		Wild, forested, conservation lands and public parks	27	0.20%	1155.80	5.14%
Penfield	900	No Data	179	1.30%	349.42	1.55%
		Total	13816	100%	22480.81	100%
Perinton	100	Agricultural	62	0.40%	2132.93	11.22%
Perinton	200	Residential	14359	92.48%	9362.24	49.23%
Perinton	300	Vacant land	585	3.77%	3497.31	18.39%
Perinton	400	Commercial	286	1.84%	898.68	4.73%
Perinton	500	Recreation and entertainment	25	0.16%	703.11	3.70%
Perinton	600	Community services	57	0.37%	847.27	4.46%
Perinton	700	Industrial	33	0.21%	404.26	2.13%
Perinton	800	Public services	33	0.21%	370.97	1.95%
		Wild, forested, conservation lands and public parks	10	0.06%	517.39	2.72%
Perinton	900	No Data	77	0.50%	281.94	1.48%
		Total	15527	100%	19016.10	100%
Pittsford	100	Agricultural	54	0.55%	1978.87	15.60%
Pittsford	200	Residential	8860	91.05%	5732.82	45.21%
Pittsford	300	Vacant land	550	5.65%	1627.46	12.83%
Pittsford	400	Commercial	115	1.18%	358.71	2.83%
Pittsford	500	Recreation and entertainment	12	0.12%	808.11	6.37%
Pittsford	600	Community services	50	0.51%	677.52	5.34%
Pittsford	700	Industrial	17	0.17%	110.62	0.87%
Pittsford	800	Public services	23	0.24%	254.48	2.01%
		Wild, forested, conservation lands and public parks	22	0.23%	568.58	4.48%
Pittsford	900	No Data	28	0.29%	563.91	4.45%
		Total	9731	100%	12681.08	100%
Pittsford (V)	100	Agricultural	1	0.14%	47.03	12.26%
Pittsford (V)	200	Residential	539	78.12%	198.41	51.71%
Pittsford (V)	300	Vacant land	29	4.20%	29.52	7.69%
Pittsford (V)	400	Commercial	99	14.35%	38.43	10.01%
Pittsford (V)	500	Recreation and entertainment	2	0.29%	1.07	0.28%
Pittsford (V)	600	Community services	13	1.88%	50.07	13.05%
Pittsford (V)	800	Public services	5	0.72%	14.86	3.87%
Pittsford (V)	00	No Data	2	0.29%	4.34	1.13%
		Total	690	100%	383.73	100%

Riga	100	Agricultural	157	9.55%	9488.04	45.66%
Riga	200	Residential	1181	71.84%	6906.69	33.24%
Riga	300	Vacant land	245	14.90%	2425.20	11.67%
Riga	400	Commercial	22	1.34%	96.33	0.46%
Riga	500	Recreation and entertainment	6	0.36%	256.22	1.23%
Riga	600	Community services	10	0.61%	172.40	0.83%
Riga	700	Industrial	1	0.06%	6.40	0.03%
Riga	800	Public services	13	0.79%	564.57	2.72%
		Wild, forested, conservation lands and public parks	3	0.18%	816.62	3.93%
Riga	900					
Riga	00	No Data	6	0.36%	48.60	0.23%
		Total	1644	100%	20781.08	100%
Rochester	200	Residential	52664	79.41%	6711.96	34.85%
Rochester	300	Vacant land	5002	7.54%	1287.55	6.69%
Rochester	400	Commercial	7033	10.60%	3220.27	16.72%
Rochester	500	Recreation and entertainment	127	0.19%	874.00	4.54%
Rochester	600	Community services	660	1.00%	2101.26	10.91%
Rochester	700	Industrial	397	0.60%	1602.51	8.32%
Rochester	800	Public services	217	0.33%	2010.57	10.44%
		Wild, forested, conservation lands and public parks	63	0.09%	1389.12	7.21%
Rochester	900					
Rochester	00	No Data	159	0.24%	60.99	0.32%
		Total	66322	100%	19258.24	100%
Rush	100	Agricultural	120	6.78%	7605.36	40.04%
Rush	200	Residential	1314	74.28%	5808.49	30.58%
Rush	300	Vacant land	232	13.11%	3247.35	17.10%
Rush	400	Commercial	34	1.92%	81.27	0.43%
Rush	500	Recreation and entertainment	8	0.45%	691.19	3.64%
Rush	600	Community services	30	1.70%	745.16	3.92%
Rush	700	Industrial	4	0.23%	19.78	0.10%
Rush	800	Public services	12	0.68%	224.50	1.18%
		Wild, forested, conservation lands and public parks	5	0.28%	261.29	1.38%
Rush	900					
Rush	00	No Data	10	0.57%	309.46	1.63%
		Total	1769	100%	18993.84	100%
Scottsville	100	Agricultural	1	0.12%	1.16	0.21%
Scottsville	200	Residential	689	85.48%	322.17	59.38%
Scottsville	300	Vacant land	42	5.21%	34.90	6.43%
Scottsville	400	Commercial	35	4.34%	26.50	4.88%
Scottsville	500	Recreation and entertainment	2	0.25%	16.53	3.05%
Scottsville	600	Community services	24	2.98%	105.30	19.41%
Scottsville	700	Industrial	5	0.62%	15.10	2.78%
Scottsville	800	Public services	4	0.50%	13.55	2.50%
Scottsville	00	No Data	4	0.50%	7.39	1.36%
		Total	806	100%	542.60	100%
Spencerport	200	Residential	1138	83.37%	396.15	56.87%
Spencerport	300	Vacant land	105	7.69%	53.98	7.75%
Spencerport	400	Commercial	80	5.86%	61.39	8.81%

Spencerport	500	Recreation and entertainment	3	0.22%	3.24	0.46%
Spencerport	600	Community services	22	1.61%	102.05	14.65%
Spencerport	800	Public services	9	0.66%	69.20	9.93%
Spencerport	900	Wild, forested, conservation lands and public parks	1	0.07%	0.05	0.01%
Spencerport	00	No Data	7	0.51%	10.52	1.51%
		Total	1365	100%	696.57	100%
Sweden	100	Agricultural	52	1.96%	3188.66	16.15%
Sweden	200	Residential	1839	69.16%	7600.07	38.49%
Sweden	300	Vacant land	576	21.66%	5739.20	29.07%
Sweden	400	Commercial	83	3.12%	436.08	2.21%
Sweden	500	Recreation and entertainment	9	0.34%	348.18	1.76%
Sweden	600	Community services	25	0.94%	299.76	1.52%
Sweden	700	Industrial	5	0.19%	377.01	1.91%
Sweden	800	Public services	22	0.83%	599.77	3.04%
Sweden	900	Wild, forested, conservation lands and public parks	5	0.19%	692.79	3.51%
Sweden	00	No Data	43	1.62%	462.52	2.34%
		Total	2659	100%	19744.05	100%
Webster	100	Agricultural	25	0.17%	1241.13	6.80%
Webster	200	Residential	12990	90.31%	9227.32	50.58%
Webster	300	Vacant land	850	5.91%	3527.57	19.34%
Webster	400	Commercial	248	1.72%	1037.26	5.69%
Webster	500	Recreation and entertainment	83	0.58%	989.05	5.42%
Webster	600	Community services	54	0.38%	660.98	3.62%
Webster	700	Industrial	15	0.10%	342.04	1.88%
Webster	800	Public services	25	0.17%	122.62	0.67%
Webster	900	Wild, forested, conservation lands and public parks	8	0.06%	673.81	3.69%
Webster	00	No Data	86	0.60%	420.08	2.30%
		Total	14384	100%	18241.87	100%
Webster (V)	200	Residential	1125	81.40%	371.14	30.43%
Webster (V)	300	Vacant land	73	5.28%	118.35	9.70%
Webster (V)	400	Commercial	135	9.77%	147.12	12.06%
Webster (V)	500	Recreation and entertainment	5	0.36%	24.84	2.04%
Webster (V)	600	Community services	23	1.66%	63.30	5.19%
Webster (V)	700	Industrial	9	0.65%	488.09	40.02%
Webster (V)	800	Public services	3	0.22%	2.78	0.23%
Webster (V)	00	No Data	9	0.65%	4.11	0.34%
		Total	1382	100%	1219.72	100%
Wheatland	100	Agricultural	124	8.31%	9285.95	50.96%
Wheatland	200	Residential	862	57.74%	3671.54	20.15%
Wheatland	300	Vacant land	371	24.85%	2955.99	16.22%
Wheatland	400	Commercial	40	2.68%	192.31	1.06%
Wheatland	500	Recreation and entertainment	8	0.54%	320.11	1.76%
Wheatland	600	Community services	44	2.95%	829.43	4.55%
Wheatland	700	Industrial	13	0.87%	248.31	1.36%
Wheatland	800	Public services	14	0.94%	133.66	0.73%

Wheatland	900	Wild, forested, conservation lands and public parks	4	0.27%	146.37	0.80%
Wheatland	00	No Data	13	0.87%	437.50	2.40%
		Total	1493	100%	18221.17	100%

Source: Monroe County GIS Parcel File, January 2013

Table A

Residential Building Permit Information

2012 Residential Building Permits Issued

Municipality	Single Family	Two (2) Family	Three (3) Family	Four (4) Family	Other Family
Brighton	4	2	0	0	4
Brockport	1	0	0	0	0
Chili	0	0	0	0	0
Churchville	0	0	0	0	0
Clarkson	1	0	0	0	0
East Rochester	18	0	0	0	0
Fairport	1	0	0	0	2
Gates	34	0	0	0	0
Greece	123	38	0	0	0
Hamlin	18	0	0	0	0
Henrietta	106	0	0	0	0
Hilton	3	0	0	0	0
Honeoye Falls	1	0	0	0	0
Irondequoit	2	0	0	0	0
Mendon	8	0	0	0	0
Ogden	56	0	0	0	0
Parma	25	0	0	0	0
Penfield	125	0	0	0	0
Perinton	32	0	0	0	0
Pittsford	34	0	0	0	0
Pittsford (V)	0	0	0	0	0
Riga	3	0	0	0	0
Rochester	108	0	0	0	0
Rush	3	0	0	0	0
Scottsville	0	0	0	0	0
Spencerport	0	0	0	3	0
Sweden	8	0	0	0	0
Webster	52	0	0	0	3
Webster (V)	0	0	0	2	1
Wheatland	0	0	0	0	0
Total 2012	766	40	0	5	10

2012 Building Permits Issued

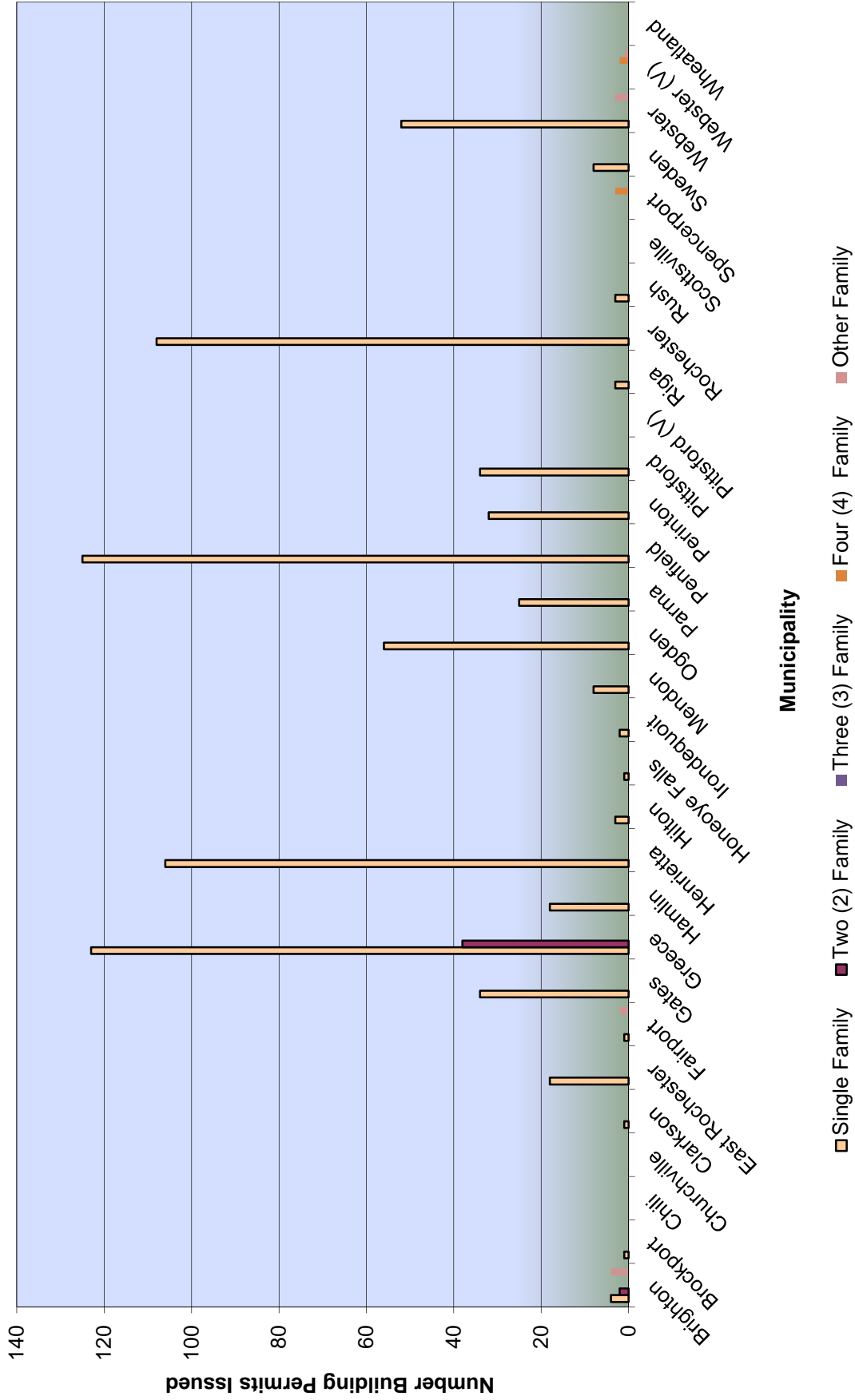


Table B

Proposed Major Projects in 2012

TABLE B. Proposed Major Projects in 2012

Project Status	Referral No.	Applicant/Project Name/Address/Tax Account Number	Census Tract No.	TAZ No.	Land Use Code	No. Lots	No. Units	Gross Floor Area	Acreage Total	Residential Conversion	Senior Housing	Special Needs
<u>Brighton</u>												
Under Construction	BH12-12ZS	Anthony J. Costello & Son The Reserve South of I-590; East of S. Clinton Avenue; North of Erie Canal; West of Meridian Centre Park 149.07-1-8; 149.07-1-4; 149.11-1-53; 149.11-1-2.1	130.01	36055000004 00	280	50	108	655615	65	<input type="checkbox"/>	<input type="checkbox"/>	<input type="checkbox"/>
Under Construction	BH12-13Z	Timothy Cottrell The Harley School "Chesomis Commons" 1981 Clover Street 137.150-2-92	126	36055000001 95	610			14891	20.97	<input type="checkbox"/>	<input type="checkbox"/>	<input type="checkbox"/>
Approved	BH12-1Z	Sherri Pierpont Banners Day Care Addition 3510 Winton Place 150.170-3-2	130.01	406	400	2		9600	2.25	<input type="checkbox"/>	<input type="checkbox"/>	<input type="checkbox"/>
Approved	BH12-27Z	Brighton 12 Corners Associates LLC Key Bank Improvements 1881 Monroe Avenue 137.10-1-54.1	128	36055000001 89	400	1		5498	1.549	<input type="checkbox"/>	<input type="checkbox"/>	<input type="checkbox"/>
Pending Approval	BH12-33ZS	Anthony J. Costello & Son The Reserve on The Erie Canal Section 2 South of I-590; East of S. Clinton Avenue; North of Erie Canal; West of Meridian Centre Park 149.07-1-8; 149.07-1-4; 149.11-1-53; 149.11-1-2.1	130.01	36055000004 00	200	72	191	654813	65	<input type="checkbox"/>	<input type="checkbox"/>	<input type="checkbox"/>
			Subtotal:					1340417	154.769			
<u>Chili</u>												
Approved	CI12-10AZ	Turkish Society of Rochester New Mosque, Religious School 677 Beathan Road 134.15-1-11	145.04	36055000004 34	620	1		8100	11.24	<input type="checkbox"/>	<input type="checkbox"/>	<input type="checkbox"/>

<i>Project Status</i>	<i>Referral No.</i>	<i>Applicant/ Project Name/Address/Tax Account Number</i>	<i>Census Tract No.</i>	<i>TAZ No.</i>	<i>Land Use Code</i>	<i>No. Lots</i>	<i>No. Units</i>	<i>Gross Floor Area</i>	<i>Average Total</i>	<i>Residential Conversion</i>	<i>Senior Housing</i>	<i>Special Needs</i>
Approved	CI12-18S	Archer Road Vista LLC Vistas at the Links Phase I Club House Drive; Troon Terrace 146.15-2-19; 146.19-1-50	146.02	36055000002 22	210		193		275	<input type="checkbox"/>	<input type="checkbox"/>	<input type="checkbox"/>
Under Construction	CI12-19AZ	Anthony DiCherio Amcher Wholesale 100 Airpark Drive 135.03-1-15.201	146.02	36055000002 23	440	1		6240	0.25	<input type="checkbox"/>	<input type="checkbox"/>	<input type="checkbox"/>
Approved	CI12-39AZ	Wegman's Food Markets, Inc. Cheese Affirmage Facility 249 Fisher Road 134.14-1-9	145.04	36055000004 34	700	1		12500	0.8	<input type="checkbox"/>	<input type="checkbox"/>	<input type="checkbox"/>
			<i>Subtotal:</i>			3	193	26840	287.29			
<u>Churchville</u>												
Pending Approval	CV12-1S	Michael J. Lauterborn Lauterborn-Old West Shore ReSubdivision Baker Street 143.14-1-1; 143.14-1-2; 143.14-1-3; 143.14-1-4; 143.14-1-5; 143.14-1-6; 143.14-1-7; 143.14-1-8; 143.14-1-9; 143.14-1-10	150	36055000002 83	700	10			12.954	<input type="checkbox"/>	<input type="checkbox"/>	<input type="checkbox"/>
Pending Approval	CV12-3Z	Joseph Sortino Villas of Churchville Gillman Road 143.01-1-25; 143.01-1-12	150	36055000002 83,36055000 00284	210		103		23.3	<input type="checkbox"/>	<input type="checkbox"/>	<input type="checkbox"/>
			<i>Subtotal:</i>			10	103		36.254			
<u>Clarkson</u>												
Pending Approval	CK12-4Z	Atlas Automation Industrial Building 77 Clarkridge Road 055.04-1-17.115; 055.04-1-17.116	152	36055000003 05	700	2	1	12000	10.48	<input type="checkbox"/>	<input type="checkbox"/>	<input type="checkbox"/>

Project Status	Referral No.	Applicant/Project Name/Address/Tax Account Number	Census Tract No.	TAZ No.	Land Use Code	No. Lots	No. Units	Gross Floor Area	Acreage Total	Residential Conversion	Senior Housing	Special Needs
Pending Approval	CK12-5Z	Henry Conradt Clarkson Self Storage 3599 Lake Road 054.1.30-1-2	152	36055000003 03	442	1	7	14200	2.299	<input type="checkbox"/>	<input type="checkbox"/>	<input type="checkbox"/>
Subtotal:			Clarkson			3	8	26200	12.779			
<u>East Rochester</u>												
Complete	ER12-2Z	Mark Friga, Jr. Building Addition 311 East Chestnut Street 152.23-1-2	120	36055000001 73	400	1		5236	0.64	<input type="checkbox"/>	<input type="checkbox"/>	<input type="checkbox"/>
Subtotal:			East Rochester			1		5236	0.64			
<u>Gates</u>												
Under Construction	GTT12-10ZS	Robert Brinkman/Eleanor Hawthorne Ivy Bridge Townhouses 3392 Buffalo Road 118.18-1-1	142.02	36055000002 32,36055000 002.36	200		71		22.2	<input type="checkbox"/>	<input type="checkbox"/>	<input type="checkbox"/>
Complete	GTT12-14Z	John Gizzi Precise Tool Expansion 9 Coldwater Crescent 133.07-1-24.1	142.02	36055000002 36	700	1		40000	11.83	<input type="checkbox"/>	<input type="checkbox"/>	<input type="checkbox"/>
Approved	GTT12-15Z	Italian American Community Center Villa Colombo Senior Apartments 2830 Manitou Road 118.13-1-8.22	142.02	36055000002 32	200		115	100000	4.55	<input type="checkbox"/>	<input checked="" type="checkbox"/>	<input type="checkbox"/>
Under Construction	GTT12-19Z	Home Pride Builders Hunters Gate Townhomes 3823 Lyell Road 103.19-1-5	142.04	36055000002 29	411		24		4.47	<input type="checkbox"/>	<input type="checkbox"/>	<input type="checkbox"/>

Project Status	Referral No.	Applicant/Project Name/Address/Tax Account Number	Census Tract No.	TAZ No.	Land Use Code	No. Lots	No. Units	Gross Floor Area	Average Total	Residential Conversion	Senior Housing	Special Needs
Complete	GT12-33Z	Bruno Fallone Construction of Office and Warehouse 15 Hytec Circle 104.110-1-50	143.01	36055000002 27	440	1	1	9750	1.6	<input type="checkbox"/>	<input type="checkbox"/>	<input type="checkbox"/>
Complete	GT12-5ZS	RM Equity Holdings Wellington Way Holdings, LLC Westside Drive; Coldwater Road 133.10-1-32.121	142.02	36055000002 36	210	6	6		132	<input type="checkbox"/>	<input type="checkbox"/>	<input type="checkbox"/>
Subtotal:			Gates			2	217	149750	176.65			
<u>Greece</u>												
Approved	GR12-102ZS	TLC Adventures Daycare Facility 990 Manitou Road 044.01-2-7.1	135.08	36055000002 44	600	1	1	10000	5	<input type="checkbox"/>	<input type="checkbox"/>	<input type="checkbox"/>
Under Construction	GR12-14Z	Dennis Wilmot, Wilmorite, Inc. Mall at Greece Ridge 271 Greece Ridge Center Drive 074.19-1-6	141.02	36055000004 59.36055000 00266	451	1		37050	9.77	<input type="checkbox"/>	<input type="checkbox"/>	<input type="checkbox"/>
Under Construction	GR12-18Z	Ronald Bartlett Brook Forest Residential Rezoning 2594 English Road 058.02-1-11.2	135.07	36055000002 49	411	7	12		5.53	<input type="checkbox"/>	<input checked="" type="checkbox"/>	<input checked="" type="checkbox"/>
Approved	GR12-21Z	Carriage Glen Associates Site Plan Hawks Nest Circle 059.03-1-2	135.06	36055000004 50	210	1	18		7.075	<input type="checkbox"/>	<input type="checkbox"/>	<input type="checkbox"/>
Under Construction	GR12-22Z	Charles P. Lissow Rezoning - Parkside Landing Senior Townhomes 500 Elmgrove Road 088.04-4-8; 088.04-4-9	142.03	36055000002 26	220	1	24		7.5	<input type="checkbox"/>	<input checked="" type="checkbox"/>	<input checked="" type="checkbox"/>

Project Status	Referral No.	Applicant/Project Name/Address/Tax Account Number	Census Tract No.	TAZ No.	Land Use Code	No. Lots	No. Units	Gross Floor Area	Average Total	Residential Conversion	Senior Housing	Special Needs
Under Construction	GR12-23Z	Ronald Bartlett, Jr. Brook Forest Estates 2594 English Road 058.02-1-11.1	135.07	36055000004 47.36055000 00249	210	12	12		5.5	<input type="checkbox"/>	<input checked="" type="checkbox"/>	<input type="checkbox"/>
Approved	GR12-24S	Frank Sansone, Sanco Builders, LLC Legends at Latta 981 Latta Road 046.19-3-20	137.02	36055000002 58	210	26	25		11.283	<input type="checkbox"/>	<input type="checkbox"/>	<input type="checkbox"/>
Under Construction	GR12-28Z	Lisa J. Marcello Beatrice Place Rezoning 600 Denise Road 060.08-1-1	137.01	36055000002 59	411	1	73	45000	6.4	<input checked="" type="checkbox"/>	<input checked="" type="checkbox"/>	<input checked="" type="checkbox"/>
Under Construction	GR12-35Z	Episcopal Senior Life Communities Repurpose existing church and school into senior apartments 600 Denise Road 060.08-1-1	137.01	36055000002 59	200		73		6.336	<input checked="" type="checkbox"/>	<input checked="" type="checkbox"/>	<input checked="" type="checkbox"/>
Approved	GR12-42Z	Maiden LLC Rezoning 749 Maiden Lane 075.05-2-3.2	140.04	36055000004 55	200	1	70	64000	6.22	<input type="checkbox"/>	<input checked="" type="checkbox"/>	<input checked="" type="checkbox"/>
Approved	GR12-46Z	Doan Buick GMC Building Addition 3800 West Ridge Road 073.02-1-43	135.06	36055000002 53	431	1		10500	3.81	<input type="checkbox"/>	<input type="checkbox"/>	<input type="checkbox"/>
Under Construction	GR12-51Z	Ramay/West Greece LLC Auto Zone 2648 West Ridge Road 074.14-1-26	135.05	36055000002 54	450	1		7300	0.81	<input type="checkbox"/>	<input type="checkbox"/>	<input type="checkbox"/>

Project Status	Referral No.	Applicant/ Project Name/Address/Tax Account Number	Census Tract No.	TAZ No.	Land Use Code	No. Lots	No. Units	Gross Floor Area	Acreage Total	Residential Conversion	Senior Housing	Special Needs
Approved	GR12-58ZS	Steve Lader Waste Management Resubdivision 1545 Mt. Read Blvd. 090.170-1-7.11; 090.780-1-2	141.04.18	36055000002 70	700	2		18810	2.21	<input type="checkbox"/>	<input type="checkbox"/>	<input type="checkbox"/>
Approved	GR12-61Z	Danisco Expand and Modernize Manufacturing 1700 Lexington Avenue 089.04-1-2	141.04.88	36055000002 70	700			7375	22.585	<input type="checkbox"/>	<input type="checkbox"/>	<input type="checkbox"/>
Approved	GR12-74ZS	Pathside Development Corporation Long Pond Senior Apartments 1230 Long Pond Road 074.14-2-5	140.03	36055000004 54	411	2	57	54000	8	<input type="checkbox"/>	<input checked="" type="checkbox"/>	<input type="checkbox"/>
Complete	GR12-90Z	Carin Laniak Breathe Yoga Studio & Juice Bar 1110 Long Pond Road 074.06-2-11.2	140.03	36055000004 54	544	1		6200	0.25	<input type="checkbox"/>	<input type="checkbox"/>	<input type="checkbox"/>
Approved	GR12-91Z	Emilio Monte JC Fibers Municipal Solid Waste Transfer Station 1799-1801 Mt. Read Blvd. 090.03-1-2.1; 090.6a2-1-1.1001	141.04.18	36055000002 70	700	2		10000	21.6	<input type="checkbox"/>	<input type="checkbox"/>	<input type="checkbox"/>
Under Construction	GR12-95Z	Arena Development, LLC Gardens at Town Center - Phase II 100 Greece Center Drive 045.03-4-5.1	136.04	36055000002 50	411	1	176		11.8	<input type="checkbox"/>	<input checked="" type="checkbox"/>	<input checked="" type="checkbox"/>
Subtotal:			Greece			61	541	270235	141.679			
Hamlin												
Pending Approval	HM12-16Z	Sue Evans Hamlin Public Library 1658 Lake Road 021.03-2-38	151.01	36055000005 47	611	1		5940	0.53	<input type="checkbox"/>	<input type="checkbox"/>	<input type="checkbox"/>

Project Status	Referral No.	Applicant/Project Name/Address/Tax Account Number	Census Tract No.	TAZ No.	Land Use Code	No. Lots	No. Units	Gross Floor Area	Acreage Total	Residential Conversion	Senior Housing	Special Needs
Henrietta												
		<i>Subtotal:</i>	Hamlin			1		5940	0.53			
Pending Approval	HR12-11Z	Robert Morgan Clay Road - Brighton Apartments 2299 Brighton Henrietta Town Line Road 149.17-1-13.111	131.04	36055000004 13	411	1	100	42000	6.5	<input type="checkbox"/>	<input type="checkbox"/>	<input type="checkbox"/>
Complete	HR12-12Z	Doug Druen Texas Roadhouse Restaurant 3150 West Henrietta Road 161.08-1-6	131.04	36055000003 34	400	1		7079	2.15	<input type="checkbox"/>	<input type="checkbox"/>	<input type="checkbox"/>
Under Construction	HR12-13Z	Claude Wright Wright, Wisner Warehouse Addition 3165 Brighton Henrietta Town Line Road 149.19-1-10.2	131.01	36055000004 16	440	1		29200	1.25	<input type="checkbox"/>	<input type="checkbox"/>	<input type="checkbox"/>
Pending Approval	HR12-17Z	Mark Fuller DePaul Henrietta Apartments West Henrietta Road 175.06-2-88	132.05	36055000005 32	411	1	60	69500	5.5	<input type="checkbox"/>	<input type="checkbox"/>	<input type="checkbox"/>
Pending Approval	HR12-19Z	Todd Goodwin Heritage Gardens Apartments Commons Way 162.10-1-72	131.01	36055000003 36	411	1	53	65000	4.3	<input type="checkbox"/>	<input type="checkbox"/>	<input type="checkbox"/>
Pending Approval	HR12-20Z	Benjamin Denay Garber Honda 3925 West Henrietta Road 161.190-1-5.1;	131.04	36055000004 09	431			13424	0.75	<input type="checkbox"/>	<input type="checkbox"/>	<input type="checkbox"/>
Under Construction	HR12-22Z	Michael A. Trojian Erie Station Business Park - Flex Building One 25 Hendrix Road 188.02-1-65.1	132.06	36055000002 14	464	1	1	37850	3.8	<input type="checkbox"/>	<input type="checkbox"/>	<input type="checkbox"/>

Project Status	Referral No.	Applicant/Project Name/Address/Tax Account Number	Census Tract No.	TAZ No.	Land Use Code	No. Lots	No. Units	Gross Floor Area	Acreage Total	Residential Conversion	Senior Housing	Special Needs
Approved	HR12-3Z	Cathy Wood Goode Landing II 4885 East River Road 188.01-1-8.121	132.05	36055000004 21	411	1	20		1.426	<input type="checkbox"/>	<input checked="" type="checkbox"/>	<input checked="" type="checkbox"/>
Under Construction	HR12-4Z	Woogie Son All Nations Church Addition & Renovations 990 Pinnacle Road 176.15-5-25	132.03	36055000002 13	620	1		10000	1.34	<input type="checkbox"/>	<input type="checkbox"/>	<input type="checkbox"/>
Pending Approval	HR12-5Z	John Summers Jayne's Riverview Parcels G and K East River Road 174.03-2-1.2; 188.01-1-8.121; 174.03-2-2	132.05,14 6.02	36055000004 21,36055000 002.22	210	2			69.6	<input type="checkbox"/>	<input type="checkbox"/>	<input type="checkbox"/>
Complete	HR12-6Z	Timothy Carlo Greater Rochester Immediate Care 2665 East Henrietta Road 176.06-1-69	132.04	36055000002 12	642	1		7488	1.425	<input type="checkbox"/>	<input type="checkbox"/>	<input type="checkbox"/>
Under Construction	HR12-7Z	Nileash Patel, MC RPH Golden Corral Restaurant 3085 West Henrietta Road 161.07-1-7.11	131.04	36055000003 34	421	1		11088	3.796	<input type="checkbox"/>	<input type="checkbox"/>	<input type="checkbox"/>
Under Construction	HR12-8Z	Tom Sawyer Home2 Hotel 999 Jefferson Road 162.06-1-101	131.04	36055000003 35	414	1		13894	2.145	<input type="checkbox"/>	<input type="checkbox"/>	<input type="checkbox"/>
Subtotal:			Henrietta			13	234	306523	103.982			
Hilton												
Approved	HL12-3Z	Town of Parma Hilton Parma Community Salt Storage Facility 100 Henry Street 032.05-3-31	148.04	36055000005 23	650	1		8400	2.65	<input type="checkbox"/>	<input type="checkbox"/>	<input type="checkbox"/>

Project Status	Referral No.	Applicant/Project Name/Address/Tax Account Number	Census Tract No.	TAZ No.	Land Use Code	No. Lots	No. Units	Gross Floor Area	Average Total	Residential Conversion	Senior Housing	Special Needs
<u>Irondequoit</u>												
		<i>Subtotal:</i>	Hilton			1		8400	2.65			
Approved	IR12-10Z	LB 1999-C1 Depot Plaza LLC 999 East Ridge Road 091.070-2-15 Tops Market Depot Plaza Demolition/Construction	81,106.02	3605500003 55,36055000 00564	400	1	1	51610	14.99	<input type="checkbox"/>	<input type="checkbox"/>	<input type="checkbox"/>
Approved	IR12-1ZZ	McDonald's USA, LLC McDonald's Demolition/Reconstruction 1571 East Ridge Road 092.05-1-79	106.01	3605500001 06	426	1	0	4371	1.6	<input type="checkbox"/>	<input type="checkbox"/>	<input type="checkbox"/>
Complete	IR12-1Z	Auto Zone Northeast Inc. Auto Zone 929 East Ridge Road 091.07-1-72	106.02	3605500005 64	400	1	1	21242	0.844	<input type="checkbox"/>	<input type="checkbox"/>	<input type="checkbox"/>
Approved	IR12-2Z	Dr. Seth Zeitman Medical Office Building 2701 Culver Road 092.06-4-24	106.01	3605500001 06	465	1		10000	1.8	<input type="checkbox"/>	<input type="checkbox"/>	<input type="checkbox"/>
Complete	IR12-8Z	Town of Irondequoit DPW Salt Storage Barn & Cold Storage Building 25 Kings Highway North 076.12-3-38	105	3605500001 01	600	1	2	15000	34.4	<input type="checkbox"/>	<input type="checkbox"/>	<input type="checkbox"/>
<u>Ogden</u>												
		<i>Subtotal:</i>	Irondequoit			5	4	102223	53.634			
Approved	OG12-1Z	John P. Gizzi Storage Barn 3165 Buffalo Road 132.020-2-4	149.05	3605500005 21	400	1	2	5880	6.157	<input type="checkbox"/>	<input type="checkbox"/>	<input type="checkbox"/>

<i>Project Status</i>	<i>Referral No.</i>	<i>Applicant/ Project Name/Address/Tax Account Number</i>	<i>Census Tract No.</i>	<i>TAZ No.</i>	<i>Land Use Code</i>	<i>No. Lots</i>	<i>No. Units</i>	<i>Gross Floor Area</i>	<i>Average Total</i>	<i>Residential Conversion</i>	<i>Senior Housing</i>	<i>Special Needs</i>
Pending Approval	OG12-2S	Frank Afronti Bella Estates Subdivision - Phase 2 Beau Lane 131.02-1-21; 131.02-1-14	149.03	36055000002 90	210	20	20		11.35	<input type="checkbox"/>	<input type="checkbox"/>	<input type="checkbox"/>
Pending Approval	OG12-4Z	Windsor Associates LP Windsor Gardens Apartments 2859 Manitou Road 117.04-3-9	142.02	36055000002 32	411	1	104	140400	13	<input type="checkbox"/>	<input type="checkbox"/>	<input type="checkbox"/>
<i>Subtotal:</i>			Ogden			22	126	146280	30.507			
<u>Parma</u>												
Approved	PM12-10ZS	Paul Vindigni Winston Place 1920 North Union Street 072.03-2-5	148.02	36055000002 97	210	3	3	5400	2.214	<input type="checkbox"/>	<input type="checkbox"/>	<input type="checkbox"/>
Pending Approval	PM12-11ZS	Marco Mattioli All Seasons Subdivision - Section 5 Fallwood Terrace 023.02-1-16.113	148.03	36055000002 93	210	13	13	22000	34.73	<input type="checkbox"/>	<input type="checkbox"/>	<input type="checkbox"/>
Pending Approval	PM12-22ZS	David and Anita Jacob Jacob Subdivision 133 Bailey Road 043.040-1-14	148.02	36055000002 96	210	2	2	5500	35.9	<input type="checkbox"/>	<input type="checkbox"/>	<input type="checkbox"/>
<i>Subtotal:</i>			Parma			18	18	32900	72.844			
<u>Penfield</u>												
Approved	PN12-18ZS	Ellison Heights, LLC Ellison Heights Phase 2 1200A Penfield Road 123.19-1-26.11	116.04	36055000001 43	411		180		10.335	<input type="checkbox"/>	<input type="checkbox"/>	<input type="checkbox"/>

Project Status	Referral No.	Applicant/Project Name/Address/Tax Account Number	Census Tract No.	TAZ No.	Land Use Code	No. Lots	No. Units	Gross Floor Area	Acreage Total	Residential Conversion	Senior Housing	Special Needs
Approved	PN12-19ZS	Rudy Neufeld Village Square Subdivision 2014 Five Mile Line Road 124.18-1-52	116.05	36055000003 70	220	13	13		3.4	<input type="checkbox"/>	<input type="checkbox"/>	<input type="checkbox"/>
Approved	PN12-1ZS	Cloverland Development Company Ashlyn Rise 88 Fellows Road 140.02-1-58.2; 140.01-1-65	115.05	36055000001 51	210	36			29.7	<input type="checkbox"/>	<input type="checkbox"/>	<input type="checkbox"/>
Approved	PN12-28ZS	Southpoint Cove, LLC Southpoint Cove Apartment Homes 1420, 1440 Empire Blvd. 108.06-1-8.1; 108.06-1-8.2	115.01	36055000001 33	411	358			26	<input type="checkbox"/>	<input type="checkbox"/>	<input type="checkbox"/>
Approved	PN12-56ZS	Fred Rainaldi Building/Parking Improvements/Addition 2000, 2010 Empire Blvd. 093.02-1-10; 093.02-1-11; 093.02-1-12.1	115.01	36055000003 67	465	1	8200		4.07	<input type="checkbox"/>	<input type="checkbox"/>	<input checked="" type="checkbox"/>
Pending Approval	PN12-38Z	David Topian, Ireland USA Bay The Landings at Bay Pointe 1200 Empire Blvd. 108.05-2-4	115.01	36055000001 33	210	1	24		2.1	<input type="checkbox"/>	<input type="checkbox"/>	<input type="checkbox"/>
Approved	PN12-50ZS	Lalit and Surekha Shah Shah Office Buildings 30; 2041 Sanders Farm Drive; Penfield Road 139.08-2-1; 139.08-2-1.11	116.01	36055000001 50	464	2	6000		1.2	<input type="checkbox"/>	<input type="checkbox"/>	<input type="checkbox"/>
Under Construction	PN12-6ZS	Lou Masi Sparrow Pointe 1813, 1817 Baird Road 124.01-2-28; 124.01-2-29	115.04	36055000001 46	210	23			13.6	<input type="checkbox"/>	<input type="checkbox"/>	<input type="checkbox"/>

<i>Project Status</i>	<i>Referral No.</i>	<i>Applicant/ Project Name/Address/Tax Account Number</i>	<i>Census Tract No.</i>	<i>TAZ No.</i>	<i>Land Use Code</i>	<i>No. Lots</i>	<i>No. Units</i>	<i>Gross Floor Area</i>	<i>Average Total</i>	<i>Residential Conversion</i>	<i>Senior Housing</i>	<i>Special Needs</i>
Pending Approval	PN12-76ZS	The Patriot Companies Jeremiah's Penfield 2164 Fairport Nine Mile Point Road 140.01-2-70.11	115.05	36055000001 51	400	1		6500	2.66	<input type="checkbox"/>	<input type="checkbox"/>	<input type="checkbox"/>
Subtotal:			Penfield			435	217	20700	93.065			
<u>Perinton</u>												
Pending Approval	PR12-13S	Stacey Haralambides Aristo Shagbark Way Property Subdivision Shagbark Way 166.15-1-63	117.07	36055000003 78	420	20			42.3	<input type="checkbox"/>	<input type="checkbox"/>	<input type="checkbox"/>
Pending Approval	PR12-15Z	PM Development Creekstone Rezoning Mason Road 180.08-1-3.111	117.07	36055000001 65	280		214		39.9	<input type="checkbox"/>	<input type="checkbox"/>	<input type="checkbox"/>
Under Construction	PR12-16Z	Dr. Phil Derleth Derleth Family Chiropractic Site Improvements and Addition 625 Ayrault Road 165.16-1-4	117.05	36055000001 69	400	1	1	6528	2.001	<input type="checkbox"/>	<input type="checkbox"/>	<input type="checkbox"/>
Under Construction	PR12-18Z	Dr. Phil Derleth Derleth Family Chiropractic Addition 625 Ayrault Road 165.16-1-4	117.05	36055000001 69	642	1	1	6528	2.001	<input type="checkbox"/>	<input type="checkbox"/>	<input type="checkbox"/>
Complete	PR12-1Z	Richard Kloc Qualitrol Addition 1385 Fairport Road 152.15-2-9	119.02	36055000001 61	700	1		15000	4.5	<input type="checkbox"/>	<input type="checkbox"/>	<input type="checkbox"/>
Approved	PR12-20S	June Little, Karen Hanggi Bumpus Subdivision 699; 753 Pannell Road 195.01-1-13.1; 195.01-1-13.2	117.08	36055000001 71	210	6			64.867	<input type="checkbox"/>	<input type="checkbox"/>	<input type="checkbox"/>

Project Status	Referral No.	Applicant/ Project Name/Address/Tax Account Number	Census Tract No.	TAZ No.	Land Use Code	No. Lots	No. Units	Gross Floor Area	Acreage Total	Residential Conversion	Senior Housing	Special Needs
Pending Approval	PR12-3ZS	Al Longwell Basin View Subdivision East Jefferson Road 179.09-2-24	117.05,12 3.04	36055000001 68,36055000 00183	210	12			9.8	<input type="checkbox"/>	<input type="checkbox"/>	<input type="checkbox"/>
Under Construction	PR12-4Z	Alice Calabrese Lollypop Farm Expansion 99 Victor Road 181.01-1-29	117.08	36055000001 71	624		24730	112.1		<input type="checkbox"/>	<input type="checkbox"/>	<input type="checkbox"/>
Under Construction	PR12-5Z	Aristo Development, Inc. Hogan Road Mini Storage Hogan Road 180.07-1-1.1	117.07	36055000003 78	442	1	20300	2.36		<input type="checkbox"/>	<input type="checkbox"/>	<input type="checkbox"/>
Approved	PR12-7Z	John Bartholomew II Crest Manor Nursing Home 6745 Pittsford Palmyra Road; Courtney Drive 180.050-1-9.22; 166.170-2-28	117.06	36055000003 79	642	2	12700	7.07		<input type="checkbox"/>	<input checked="" type="checkbox"/>	<input type="checkbox"/>
Complete	PR12-8Z	Scott Morrell Fairport Office Park - Building 700 1387 Fairport Road 152.15-2-12	119.02	36055000001 61	464	2	13550	13.87		<input type="checkbox"/>	<input type="checkbox"/>	<input type="checkbox"/>
Subtotal:			Perinton			44	218	99336	300.769			
<u>Pittsford</u>												
Pending Approval	PT12-12S	Clover Street Development Corp. Coventry Ridge Subdivision from Clover Clover Street 177.04-1-15; 177.04-1-13.12; 191.02-1-2.1	123.06	36055000001 84	210	67		139.811		<input type="checkbox"/>	<input type="checkbox"/>	<input type="checkbox"/>
Under Construction	PT12-2Z	A. D. Simonetti Properties Medical Office Building 200 Linden Oaks 138.140-2-5	122.01	36055000001 76	465	1	9333	1		<input type="checkbox"/>	<input type="checkbox"/>	<input type="checkbox"/>

Project Status	Referral No.	Applicant/ Project Name/Address/Tax Account Number	Census Tract No.	TAZ No.	Land Use Code	No. Lots	No. Units	Gross Floor Area	Acreage Total	Residential Conversion	Senior Housing	Special Needs
Under Construction	PT12-3Z	St. John Fisher College 3690 East Avenue 138.14-1-63; 138.14-1-64	122.01	36055000001 75	613	1		27850	0.88	<input type="checkbox"/>	<input type="checkbox"/>	<input type="checkbox"/>
Under Construction	PT12-4ZS	Pittsford 490 Joint Venture Building Addition 360 Linden Oaks 138.15-1-37.1; 138.15-1-42.12	122.01	36055000001 76	464	1		21500	16.08	<input type="checkbox"/>	<input type="checkbox"/>	<input type="checkbox"/>
Under Construction	PT12-7Z	St. John Fisher College Nursing School Addition 3690 East Avenue 138.19-1-1.1	122.01	36055000001 75	613	1		10130	0.59	<input type="checkbox"/>	<input type="checkbox"/>	<input type="checkbox"/>
Subtotal:			Pittsford			71		68813	158.361			
<u>Pittsford (V)</u>												
Pending Approval	PV12-2Z	Pittsford Canalside Properties LLC Westport Crossing 75 Monroe Avenue 151.170-0003-003	123.01	36055000003 86	280		167	6000	7.5	<input checked="" type="checkbox"/>	<input type="checkbox"/>	<input type="checkbox"/>
Subtotal:			Pittsford (V)				167	6000	7.5			
<u>Riga</u>												
Pending Approval	RG12-13Z	Patrick J. LeWalter Building Addition and Concrete Slab w/Kilu Drier 533 Attridge Road 144.020-1-9	150	36055000002 84	700	1		7980	1.3	<input type="checkbox"/>	<input type="checkbox"/>	<input type="checkbox"/>
Subtotal:			Riga			1		7980	1.3			

<i>Project Status</i>	<i>Referral No.</i>	<i>Applicant/ Project Name/Address/Tax Account Number</i>	<i>Census Tract No.</i>	<i>TAZ No.</i>	<i>Land Use Code</i>	<i>No. Lots</i>	<i>No. Units</i>	<i>Gross Floor Area</i>	<i>Average Total</i>	<i>Residential Conversion</i>	<i>Senior Housing</i>	<i>Special Needs</i>
<u>Rochester</u>												
Under Construction	RO12-2AZ	University of Rochester Golisano Children's Hospital 210 Crittenden Blvd. 135.60-1-5	38.05	36055000005 14	641	1		240900	4.193	<input type="checkbox"/>	<input type="checkbox"/>	<input type="checkbox"/>
<i>Subtotal:</i>			Rochester			1		240900	4.193			
<u>Rush</u>												
Pending Approval	RU12-15ZS	Bob Turner Turner Underground 7566 West Henrietta Road 213.030-1-4	133	36055000002 76	400	1	1	12750	2.75	<input type="checkbox"/>	<input type="checkbox"/>	<input type="checkbox"/>
<i>Subtotal:</i>			Rush			1	1	12750	2.75			
<u>Webster</u>												
Approved	WT12-11Z	William Boulter Berg Racing 1700 Boulter Industrial Parkway Lot #3 066.030-1-6.5	113.01	36055000005 07	430	1		13500	3.8	<input type="checkbox"/>	<input type="checkbox"/>	<input type="checkbox"/>
<i>Subtotal:</i>			Rush			1	1	12750	2.75			
Approved	WT12-13S	Paul Smith Jolivian Subdivision 824 Bay Road 078.060-4-2.1	112.05	36055000001 22	210	5	5		5.3	<input type="checkbox"/>	<input type="checkbox"/>	<input type="checkbox"/>
<i>Subtotal:</i>			Rush			1	190		18.6	<input type="checkbox"/>	<input type="checkbox"/>	<input checked="" type="checkbox"/>
Approved	WT12-3Z	CDS Monarch, Inc. Hard Road Senior Housing 846 Hard Road 079.07-1-21	112.05	36055000001 23	411	1				<input type="checkbox"/>	<input type="checkbox"/>	<input checked="" type="checkbox"/>

Project Status	Referral No.	Applicant/ Project Name/Address/Tax Account Number	Census Tract No.	TAZ No.	Land Use Code	No. Lots	No. Units	Gross Floor Area	Acreage Total	Residential Conversion	Senior Housing	Special Needs
Under Construction	WT12-5Z	Gerald Kuebler Kuebler Property 1804 Tebor Road 066.030-1-27.211	113.01	36055000005 07	700	1		6000	7.38	<input type="checkbox"/>	<input type="checkbox"/>	<input type="checkbox"/>
Under Construction	WT12-6ZS	Heritage Christian Services Heritage Christian Services 386 Phillips Road 050.04-1-76.11	113.01	36055000005 15	210	5	5		4.11	<input type="checkbox"/>	<input checked="" type="checkbox"/>	<input type="checkbox"/>
Pending Approval	WT12-8Z	North East Joint Fire District Fire Station 800 Phillips Road 065.02-1-40.2	114	36055000001 26	660	1	1	13742	3.57	<input type="checkbox"/>	<input type="checkbox"/>	<input type="checkbox"/>
Approved	WT12-9Z	Costich Engineering, PC Inc. Express Mart 819 Ridge Road Webster 079.180-01-070	112.07	36055000001 29	432	1		5407	9.969	<input type="checkbox"/>	<input type="checkbox"/>	<input type="checkbox"/>
			Subtotal:			15	201	38649	52.729			
Complete	WV12-1Z	Village of Webster Local Law #2 Amending the Village's Zoning Map and Zoning Ordinance to rezone Certain Lands From IN to NB	114	36055000001 25		15			6.6	<input type="checkbox"/>	<input type="checkbox"/>	<input type="checkbox"/>
			Subtotal:			15			6.6			
			Total:			848	2547	2916072	1701.475			

Webster (V)

Table C

Cumulative Report on the Status of Major Projects: 1992-2012

TABLE C. Cumulative Report on the Status of Major Projects: 1992-2012

<i>Project Status</i>	<i>Referral No.</i>	<i>Applicant/ Project Name/Address/Tax Account Number</i>	<i>Census Tract No.</i>	<i>TAZ No.</i>	<i>Land Use Code</i>	<i>No. Lots</i>	<i>No. Units</i>	<i>Gross Floor Area</i>	<i>Acreeage Total</i>	<i>Residential Conversion</i>	<i>Senior Housing</i>	<i>Special Needs</i>
<u>Churchville</u>												
Pending Approval	CV00-1Z	Village of Churchville Rezoning (Chapter 108 - Zoning District Classifications & Boundaries Village of Churchville								<input type="checkbox"/>	<input type="checkbox"/>	<input type="checkbox"/>
<hr/>												
<i>Subtotal:</i> Churchville												
<hr/>												
<i>Total:</i>												
<u>Community Service</u>												
<u>Brighton</u>												
Pending Approval	BH04-54Z	The University of Rochester U of R IPD Rezoning Request I-390 to Crittenden Road			613				189	<input type="checkbox"/>	<input type="checkbox"/>	<input type="checkbox"/>
Approved	BH11-23Z	Wegman Companies, Inc. Incentive Zoning Approval - Assisted Living Facility Westfall Road 136.16-2-29.2	129	399	642	3	96	28700	82.5	<input type="checkbox"/>	<input checked="" type="checkbox"/>	<input type="checkbox"/>
Approved	BH11-30Z	Dan Katz Wolk Memory Support Addition 2000 Summit Circle Drive 149.12-1-33	130.01	400	642	1	16	16000	24.45	<input type="checkbox"/>	<input checked="" type="checkbox"/>	<input checked="" type="checkbox"/>
Under Construction	BH11-32Z	Joe McEntee Wegman Assisted Living Residence Westfall Road 136.16-2-29.2	129	399	642	1		68000	9.5	<input type="checkbox"/>	<input checked="" type="checkbox"/>	<input type="checkbox"/>
Under Construction	BH11-36Z	Majed El Rayess AIA ARC of Monroe County 2257 West Henrietta Road 148.160-1-19.10	130.01	404	600	1	1	18484	3.29	<input type="checkbox"/>	<input checked="" type="checkbox"/>	<input type="checkbox"/>

Project Status	Referral No.	Applicant/ Project Name/Address/Tax Account Number	Census Tract No.	TAZ No.	Land Use Code	No. Lots	No. Units	Gross Floor Area	Acreege Total	Residential Conversion	Senior Housing	Special Needs
Under Construction	BH12-13Z	Timothy Cottrell The Harley School "Chesonis Commons" 1981 Clover Street 137.150-2-92	126	36055000001 95	610			14891	20.97	<input type="checkbox"/>	<input type="checkbox"/>	<input type="checkbox"/>
Subtotal:			Brighton		6	113	146075	329.71				
<u>Chili</u>												
Approved	CI12-10AZ	Turkish Society of Rochester New Mosque, Religious School 677 Beahan Road 134.15-1-11	145.04	36055000004 34	620	1	8100	8100	11.24	<input type="checkbox"/>	<input type="checkbox"/>	<input type="checkbox"/>
Subtotal:			Chili		1		8100	11.24				
<u>Greece</u>												
Under Construction	GR10-4Z	Unity Health System Unity Hospital Building and Parking Expansion 1555 Long Pond Road 089.01-1-6.1; 089.01-1-7; 089.01-1-8.111; 089.01-1-8.112; 089.01-1-8.113; 089.03-1-2.113; 089.03-1-2.114; 089.03-1-2.115; 089.03-1-2.21; 089.03-1-2.211; 089.03-1-3.1; 089.03-1-3.2	141.04	269	641		140000	140000	123.6	<input type="checkbox"/>	<input type="checkbox"/>	<input checked="" type="checkbox"/>
Approved	GR12-10ZS	TLC Adventures Daycare Facility 990 Manitou Road 044.01-2-7.1	135.08	36055000002 44	600	1	10000	10000	5	<input type="checkbox"/>	<input type="checkbox"/>	<input type="checkbox"/>
Subtotal:			Greece		1	1	150000	128.6				
<u>Hamlin</u>												
Pending Approval	HM12-16Z	Sue Evans Hamlin Public Library 1658 Lake Road 021.03-2-38	151.01	36055000005 47	611	1	5940	5940	0.53	<input type="checkbox"/>	<input type="checkbox"/>	<input type="checkbox"/>
Subtotal:			Hamlin		1		5940	0.53				

<i>Project Status</i>	<i>Referral No.</i>	<i>Applicant/ Project Name/Address/Tax Account Number</i>	<i>Census Tract No.</i>	<i>TAZ No.</i>	<i>Land Use Code</i>	<i>No. Lots</i>	<i>No. Units</i>	<i>Gross Floor Area</i>	<i>Acreege Total</i>	<i>Residential Conversion</i>	<i>Senior Housing</i>	<i>Special Needs</i>
<u>Henrietta</u>												
Under Construction	HR06-5Z	Dr. Adel Soliman The Coptic Monestary Lehigh Station Road 175.03-1-1.1	132.02	422	620	1	1	12600	50	<input checked="" type="checkbox"/>	<input type="checkbox"/>	<input type="checkbox"/>
Under Construction	HR12-4Z	Woogie Son All Nations Church Addition & Renovations 990 Pinnacle Road 176.15-5-25	132.03	36055000002 13	620	1	1	10000	1.34	<input type="checkbox"/>	<input type="checkbox"/>	<input type="checkbox"/>
			<i>Subtotal:</i>		Henrietta		2	22600	51.34			
<u>Hilton</u>												
Approved	HL12-3Z	Town of Parma Hilton Parma Community Salt Storage Facility 100 Henry Street 032.05-3-31	148.04	36055000005 23	650	1	1	8400	2.65	<input type="checkbox"/>	<input type="checkbox"/>	<input type="checkbox"/>
			<i>Subtotal:</i>		Hilton		1	8400	2.65			
<u>Irondequoit</u>												
Approved	IR12-2Z	Dr. Seth Zeidman Medical Office Building 2701 Culver Road 092.06-4-24	106.01	36055000001 06	465	1	1	10000	1.8	<input type="checkbox"/>	<input type="checkbox"/>	<input type="checkbox"/>
			<i>Subtotal:</i>		Irondequoit		1	10000	1.8			
<u>Parma</u>												
Pending Approval	PM11-4Z	Parma Christian Fellowship Multi-Use Building for Church/pre-Kindergarten School 590 North Avenue 024.01-2-4	148.04	468	620	1	1	11000	57	<input type="checkbox"/>	<input type="checkbox"/>	<input type="checkbox"/>
			<i>Subtotal:</i>		Parma		1	11000	57			

<i>Project Status</i>	<i>Referral No.</i>	<i>Applicant/ Project Name/Address/Tax Account Number</i>	<i>Census Tract No.</i>	<i>TAZ No.</i>	<i>Land Use Code</i>	<i>No. Lots</i>	<i>No. Units</i>	<i>Gross Floor Area</i>	<i>Acreege Total</i>	<i>Residential Conversion</i>	<i>Senior Housing</i>	<i>Special Needs</i>
<u>Penfield</u>												
Approved	PN02-24ZS	Pastor Reid Ferguson Evangelical Church of Fairport 1725 Fairport Nine Mile Point Road 110.03-1-33.1	115.04	146	620	1	1	10000	15	<input type="checkbox"/>	<input type="checkbox"/>	<input type="checkbox"/>
Under Construction	PN11-45Z	Webster Montessori School Building Addition, Additional Parking, New Loop 1310 Five Mile Line Road 094.03-1-35	115.01	134	612			16400	4	<input type="checkbox"/>	<input type="checkbox"/>	<input type="checkbox"/>
Subtotal:			Penfield			1	1	26400	19			
<u>Perinton</u>												
Under Construction	PR11-14Z	Lollypop Farm Additions to Existing Buildings 99 Victor Road 181.01-1-29	117.08	171	694	1		10800	1121	<input type="checkbox"/>	<input type="checkbox"/>	<input type="checkbox"/>
Approved	PR12-7Z	John Bartholomew II Crest Manor Nursing Home 6745 Pittsford Palmyra Road; Courtney Drive 180.050-1-9.22; 166.170-2-28	117.06	36055000003 79	642	2		12700	7.07	<input type="checkbox"/>	<input checked="" type="checkbox"/>	<input type="checkbox"/>
Subtotal:			Perinton			3		23500	1128.07			
<u>Pittsford</u>												
Under Construction	PT12-3Z	St. John Fisher College St. John Fisher Solerno Center for American Enterprise 3690 East Avenue 138.14-1-63; 138.14-1-64	122.01	36055000001 75	613	1		27850	0.88	<input type="checkbox"/>	<input type="checkbox"/>	<input type="checkbox"/>
Under Construction	PT12-7Z	St. John Fisher College Nursing School Addition 3690 East Avenue 138.19-1-1.1	122.01	36055000001 75	613	1		10130	0.59	<input type="checkbox"/>	<input type="checkbox"/>	<input type="checkbox"/>
Subtotal:			Pittsford			2		37980	1.47			

<i>Project Status</i>	<i>Referral No.</i>	<i>Applicant/ Project Name/Address/Tax Account Number</i>	<i>Census Tract No.</i>	<i>TAZ No.</i>	<i>Land Use Code</i>	<i>No. Lots</i>	<i>No. Units</i>	<i>Gross Floor Area</i>	<i>Acreege Total</i>	<i>Residential Conversion</i>	<i>Senior Housing</i>	<i>Special Needs</i>
<u>Rochester</u>												
Under Construction	RO12-2AZ	University of Rochester	38.05	36055000005 14	641	1		240900	4.193	<input type="checkbox"/>	<input type="checkbox"/>	<input type="checkbox"/>
		Golisano Children's Hospital 210 Crittenden Blvd. 135.60-1-5										
Subtotal:			Rochester			1		240900	4.193			
<u>Webster</u>												
Pending Approval	WT12-8Z	North East Joint Fire District	114	36055000001 26	660	1	1	13742	3.57	<input type="checkbox"/>	<input type="checkbox"/>	<input type="checkbox"/>
		Fire Station 800 Phillips Road 065.02-1-40.2										
Subtotal:			Webster			1	1	13742	3.57			
<u>Wheatland</u>												
Under Construction	WH04-3Z	Community Gospel Church	147	280	620			12150	11.2	<input type="checkbox"/>	<input type="checkbox"/>	<input type="checkbox"/>
		Community Gospel Church 715 Browns Road 187.03-01-61										
Subtotal:			Wheatland					12150	11.2			
Total:						22	117	716787	1750.373			
<u>Industrial</u>												
<u>Chili</u>												
Approved	CI01-65ZS	Esbaun Properties	146.00	220	700	5		16400	40	<input type="checkbox"/>	<input type="checkbox"/>	<input type="checkbox"/>
		Esbaun Property 59 King Road 145.01-1-1										
Approved	CI03-92AZ	Kaddis Manufacturing	89.00	223	700			15050		<input type="checkbox"/>	<input type="checkbox"/>	<input type="checkbox"/>
		Manufacturing Addition & Storage Building (Kaddis Manufacturing) 293 Patriot Way 147.02-1-6										

Project Status	Referral No.	Applicant/ Project Name/Address/Tax Account Number	Census Tract No.	TAZ No.	Land Use Code	No. Lots	No. Units	Gross Floor Area	Acreege Total	Residential Conversion	Senior Housing	Special Needs
Approved	CI11-24AZS	Robert Frank, Metalico Rochester Metalico Rochester Facility Improvements 1515 Scottsville Road 147.02-1-34.1	146	222	700	1		25000	13.3	<input type="checkbox"/>	<input type="checkbox"/>	<input type="checkbox"/>
Approved	CI11-8AZ	Genesee Valley Regional Market Warehouse/Distribution 1861 Scottsville Road 160.01-1-11	146	222	700	1		130000	81.9	<input type="checkbox"/>	<input type="checkbox"/>	<input type="checkbox"/>
Under Construction	CI12-19AZ	Anthony DiCherio Ancher Wholesale 100 Airpark Drive 135.03-1-15.201	146.02	36055000002 23	440	1		62.40	0.25	<input type="checkbox"/>	<input type="checkbox"/>	<input type="checkbox"/>
Approved	CI12-39AZ	Wegman's Food Markets, Inc. Cheese Affinage Facility 249 Fisher Road 134.14-1-9	145.04	36055000004 34	700	1		12500	0.8	<input type="checkbox"/>	<input type="checkbox"/>	<input type="checkbox"/>
Approved	CI98-85AZ	Pontarelli Associates PKG Equipment Warehouse Addition 367 Paul Road 147.01-1-2	146.00	221	700			13020	4	<input type="checkbox"/>	<input type="checkbox"/>	<input type="checkbox"/>
Approved	CI99-7Z	Burns Enterprises Ray Sands Glass (warehouse) 3315 Chili Avenue 146.13-1-25	146.00	220	700			6960	2	<input type="checkbox"/>	<input type="checkbox"/>	<input type="checkbox"/>
Subtotal:			Chili			9		225170	142.25			
Churchville												
Pending Approval	CV12-1S	Michael J. Lauterborn Lauterborn-Old West Shore ReSubdivision Baker Street 143.14-1-1; 143.14-1-2; 143.14-1-3; 143.14-1-4; 143.14-1-5; 143.14-1-6; 143.14-1-7; 143.14-1-8; 143.1-1-9; 143.14-1-10	150	36055000002 83	700	10			12.954	<input type="checkbox"/>	<input type="checkbox"/>	<input type="checkbox"/>
Subtotal:			Churchville			10			12.954			

<i>Project Status</i>	<i>Referral No.</i>	<i>Applicant/ Project Name/Address/Tax Account Number</i>	<i>Census Tract No.</i>	<i>TAZ No.</i>	<i>Land Use Code</i>	<i>No. Lots</i>	<i>No. Units</i>	<i>Gross Floor Area</i>	<i>Acreage Total</i>	<i>Residential Conversion</i>	<i>Senior Housing</i>	<i>Special Needs</i>
<u>Clarkson</u>												
Approved	CK08-10Z	Kristopher Oaks Lot 4 of the West Ridge Industrial Park 40 Clark Ridge Drive 055.040-01-017.111	152	36055000003 05	700	1	14	52500	5.138	<input type="checkbox"/>	<input type="checkbox"/>	<input type="checkbox"/>
Pending Approval	CK12-4Z	Atlas Automation Industrial Building 77 Clarkridge Road 055.04-1-17.115; 055.04-1-17.116	152	36055000003 05	700	2	1	12000	10.48	<input type="checkbox"/>	<input type="checkbox"/>	<input type="checkbox"/>
<i>Subtotal:</i>			Clarkson			3	15	64500	15.618			
<u>Greece</u>												
Approved	GR12-58ZS	Steve Lader Waste Management Resubdivision 1545 Mt. Read Blvd. 090.170-1-7.11; 090.780-1-2	141.04.18	36055000002 70	700	2		18810	2.21	<input type="checkbox"/>	<input type="checkbox"/>	<input type="checkbox"/>
Approved	GR12-61Z	Danisco Expand and Modernize Manufacturing 1700 Lexington Avenue 089.04-1-2	141.04.88	36055000002 70	700			7375	22.585	<input type="checkbox"/>	<input type="checkbox"/>	<input type="checkbox"/>
Approved	GR12-91Z	Emilio Monte JC Fibers Municipal Solid Waste Transfer Station 1799-1801 Mt. Read Blvd. 090.03-1-2.1; 090.6a2-1-1.1001	141.04.18	36055000002 70	700	2		10000	21.6	<input type="checkbox"/>	<input type="checkbox"/>	<input type="checkbox"/>
<i>Subtotal:</i>			Greece			4		36185	46.395			
<u>Hamlin</u>												
Approved	HM10-36Z	Thomas McNulty VP Precision Chemical Systems, Inc. 3 Railroad Avenue 021.020-1-14.1	151.01	307	700	1	1	6000	7.71	<input type="checkbox"/>	<input type="checkbox"/>	<input type="checkbox"/>
<i>Subtotal:</i>			Hamlin			1	1	6000	7.71			

<i>Project Status</i>	<i>Referral No.</i>	<i>Applicant/ Project Name/Address/Tax Account Number</i>	<i>Census Tract No.</i>	<i>TAZ No.</i>	<i>Land Use Code</i>	<i>No. Lots</i>	<i>No. Units</i>	<i>Gross Floor Area</i>	<i>Acresage Total</i>	<i>Residential Conversion</i>	<i>Senior Housing</i>	<i>Special Needs</i>
<u>Henrietta</u>												
Approved	HR04-6S	Eastman Kodak Co. Kodak Riverwood Subdivision East River Road 174.03-2-001	132.02	421	700	4			383	<input type="checkbox"/>	<input type="checkbox"/>	<input type="checkbox"/>
Approved	HR05-29Z	Dick Ski Henrietta Building Supplies 150 Erie Station Road 188.02-1-51.1	132.02	428	442	1	1	16800	17.18	<input type="checkbox"/>	<input type="checkbox"/>	<input type="checkbox"/>
On Hold	HR05-2Z	Meli Construction Co. Industrial Warehouse 295 Commerce Drive 161.14-1-2	131.04	409	700	1	1	24000	3.3	<input type="checkbox"/>	<input type="checkbox"/>	<input type="checkbox"/>
			Subtotal:						403.48			
<u>Riga</u>												
Approved	RG08-3Z	Daniel Mayer Mini Storage Building Addition 495, 511 Atridge Road 144.02-1-10.2; 144.02-1-10.3	Henrietta		700	2		10392	0.7	<input type="checkbox"/>	<input type="checkbox"/>	<input type="checkbox"/>
Approved	RG09-11Z	Marshall King Sanford Road South Storage Facility 750 Sanford Road South 156.03-1-2	150	285	440	1		18000	23	<input type="checkbox"/>	<input type="checkbox"/>	<input type="checkbox"/>
Approved	RG10-2Z	Daniel Mayer Atridge Road Storage 495 Atridge Road 144.02-1-10.2	150	284	442	1		8800	0.7	<input type="checkbox"/>	<input type="checkbox"/>	<input type="checkbox"/>
Approved	RG10-6Z	Kevin Naughton Rezoning Buffalo Road; Parish Road 142.03-1-4.1	150	36055000002 83	700				52	<input type="checkbox"/>	<input type="checkbox"/>	<input type="checkbox"/>

Project Status	Referral No.	Applicant/ Project Name/Address/Tax Account Number	Census Tract No.	TAZ No.	Land Use Code	No. Lots	No. Units	Gross Floor Area	Acreege Total	Residential Conversion	Senior Housing	Special Needs
Pending Approval	RG12-13Z	Patrick J. LeWalter Building Addition and Concrete Slab w/Kilu Drier 533 Atriidge Road 144.020-1-9	150	36055000002 84	700	1		7980	1.3	<input type="checkbox"/>	<input type="checkbox"/>	<input type="checkbox"/>
Subtotal:			Riga			5		45172	77.7			
Webster												
Approved	WT12-11Z	William Boulter Berg Racing 1700 Boulder Industrial Parkway Lot #3 066.030-1-6.5	113.01	36055000005 07	430	1		13500	3.8	<input type="checkbox"/>	<input type="checkbox"/>	<input type="checkbox"/>
Under Construction	WT12-5Z	Gerald Kuebler Kuebler Property 1804 Tebor Road 066.030-1-27.211	113.01	36055000005 07	700	1		6000	7.38	<input type="checkbox"/>	<input type="checkbox"/>	<input type="checkbox"/>
Subtotal:			Webster			2		19500	11.18			
Total:						40	18	437327	717.287			
Non Retail Commercial												
Brighton												
Under Construction	BH07-37Z	Gallina Development Corp. Cambridge Place Corporate Center Cambridge Place 150.05-0001-43.31	130.02	200	210	1		39420	5.26	<input type="checkbox"/>	<input type="checkbox"/>	<input type="checkbox"/>
Under Construction	BH09-11Z	Gallina Cambridge LLC Office Building 1880 South Winton Road 150.05-1-43.31	130.02	200	464	1	1	13000	5.26	<input type="checkbox"/>	<input type="checkbox"/>	<input type="checkbox"/>
Approved	BH10-36Z	New Monroe Real Estate, LLC V.S.E.S. Animal Hospital Addition 825 White Spruce Blvd. 149.09-1-15.201	130.01	197	472	1		5190	1.62	<input type="checkbox"/>	<input type="checkbox"/>	<input type="checkbox"/>

<i>Project Status</i>	<i>Referral No.</i>	<i>Applicant/ Project Name/Address/Tax Account Number</i>	<i>Census Tract No.</i>	<i>TAZ No.</i>	<i>Land Use Code</i>	<i>No. Lots</i>	<i>No. Units</i>	<i>Gross Floor Area</i>	<i>Acreege Total</i>	<i>Residential Conversion</i>	<i>Senior Housing</i>	<i>Special Needs</i>
Approved	BH10-37Z	New Monroe Real Estate, LLC V.S.E.S. Animal Hospital 825 White Spruce Blvd. 149.09-1-15.201	130.01	197	472	1		5190	1.62	<input type="checkbox"/>	<input type="checkbox"/>	<input type="checkbox"/>
Approved	BH11-29ZS	New Monroe Real Estate LLC VSES Animal Hospital 825; 869 White Spruce Blvd; East Henrietta Road 149.09-1-15.201; 149.09-1-15.101	130.01	197	400	1		15000	3.9	<input type="checkbox"/>	<input type="checkbox"/>	<input type="checkbox"/>
Under Construction	BH11-3Z	Andy Gallina Cambridge Place Lot 5 - 2 Office Buildings Winton Road South 150.05-1-43.998	130.02	200	464	1	2	70000	9.115	<input type="checkbox"/>	<input type="checkbox"/>	<input type="checkbox"/>
Under Construction	BH11-8Z	Kathleen Weider, SSJ Daystar Daycare Facility LacleVilLe Blvd. 136.16-1-98	129	399	400	1		9295	2.5	<input type="checkbox"/>	<input type="checkbox"/>	<input type="checkbox"/>
Approved	BH12-1Z	Sherri Pierpont Banners Day Care Addition 3510 Winton Place 150.170-3-2	130.01	406	400	2		9600	2.25	<input type="checkbox"/>	<input type="checkbox"/>	<input type="checkbox"/>
Approved	BH12-27Z	Brighton 12 Corners Associates LLC Key Bank Improvements 1881 Monroe Avenue 137.10-1-54.1	128	36055000001 89	400	1		5498	1.549	<input type="checkbox"/>	<input type="checkbox"/>	<input type="checkbox"/>
Churchville			Subtotal:			Brighton	10	3	172193	33.074		
On Hold	CV08-3ZS	Churchville Enterprises East Pointe Office Park East Buffalo Street; Washington Street 143.11-1-1; 143.11-1-3.1; 143.11-1-3.2; 143.11-1-15			460	1	5	25000	3.53	<input type="checkbox"/>	<input type="checkbox"/>	<input type="checkbox"/>
Churchville			Subtotal:			Churchville	1	5	25000	3.53		

<i>Project Status</i>	<i>Referral No.</i>	<i>Applicant/ Project Name/Address/Tax Account Number</i>	<i>Census Tract No.</i>	<i>TAZ No.</i>	<i>Land Use Code</i>	<i>No. Lots</i>	<i>No. Units</i>	<i>Gross Floor Area</i>	<i>Acreege Total</i>	<i>Residential Conversion</i>	<i>Senior Housing</i>	<i>Special Needs</i>
<u>Clarkson</u>												
Pending Approval	CK12-5Z	Henry Conratt Clarkson Self Storage 3599 Lake Road 054.130-1-2	152	36055000003 03	442	1	7	14200	2,299	<input type="checkbox"/>	<input type="checkbox"/>	<input type="checkbox"/>
			<i>Subtotal:</i>			Clarkson	1	7	14200	2,299		
<u>East Rochester</u>												
Under Construction	ER08-1Z	Eugene Dellapietra Cold Storage Building addition 103 North Washington Street 138.76-1-2.2			442	1	1	6000	2,384	<input type="checkbox"/>	<input type="checkbox"/>	<input type="checkbox"/>
			<i>Subtotal:</i>			East Rochester	1	1	6000	2,384		
<u>Fairport</u>												
Approved	FP11-5Z	Jeffrey Seidel Apartment House 29 Perrin Street 153.13-1-2	118	376	411	1	5	4250	0.31	<input type="checkbox"/>	<input type="checkbox"/>	<input type="checkbox"/>
			<i>Subtotal:</i>			Fairport	1	5	4250	0.31		
<u>Gates</u>												
Approved	GT09-14Z	Gallina Development Corp. Office/Warehouse Building 475 Mile Crossing Blvd. 118.11-1-70	142.04	233	464	1		27600	3.08	<input type="checkbox"/>	<input type="checkbox"/>	<input type="checkbox"/>
Approved	GT09-15Z	Gallina Development Office/Warehouse Building 525 Mile Crossing Blvd. 118.11-1-69	142.04	233	464	1		27600	2.78	<input type="checkbox"/>	<input type="checkbox"/>	<input type="checkbox"/>
Under Construction	GT11-10ZS	Atlantic Funding & Real Estate, LLC Gateway Landing Canal Landing Blvd. 104.07-1-1.1; 104.07-1-1.2	141.04	227	411	3	176	91180	21.35	<input type="checkbox"/>	<input type="checkbox"/>	<input type="checkbox"/>

Project Status	Referral No.	Applicant/ Project Name/Address/Tax Account Number	Census Tract No.	TAZ No.	Land Use Code	No. Lots	No. Units	Gross Floor Area	Acreege Total	Residential Conversion	Senior Housing	Special Needs
Approved	GT11-1Z	Italian American Community Center Villa Colombo Apartments Manitou Road; Frank Dimino Way 118.17-1-2.6	142.02	232	411	1	84	100000	4.5	<input type="checkbox"/>	<input type="checkbox"/>	<input type="checkbox"/>
Subtotal:			Gates			6	260	246380	31.71			
Approved	GR09-21Z	Truman Place LLC Truman Place Addition 3000 Mt. Read Blvd. 075.14-5-1	139.02	268	465	1	1	16841	1.1	<input type="checkbox"/>	<input type="checkbox"/>	<input type="checkbox"/>
Under Construction	GR11-117Z	Angelo Ingrassia LA Fitness 1877 West Ridge Road 074.20-2-2	141.02	459	400	2		28834	4.92	<input type="checkbox"/>	<input type="checkbox"/>	<input type="checkbox"/>
Approved	GR11-59Z	Path Stone Dev. Corp. Rezoning 1230 Long Pond Road 074.14-2-5	140.03	36055000004 54	411	1	96	101000	8	<input type="checkbox"/>	<input checked="" type="checkbox"/>	<input type="checkbox"/>
Approved	GR11-81Z	Angelo Ingrassia Commercial Building "Aspen Dental & Chipotle" 1877 West Ridge Road 074.20-2-1; 074.20-2-2	141.02	459	400	1	1	6000	4.9	<input type="checkbox"/>	<input type="checkbox"/>	<input type="checkbox"/>
Approved	GR11-99S	300 Canal Ponds LLC/Cassara Mgt. Canal Ponds Business Park Resubdivision Canal Landing Blvd. 089.03-4-24.2; 089.3-04-24.1; 089.04-1-12.1; 089.04-1-13; 104.07-1-1.2; 104.07-1-1.1	141.04	461	400	6			45.6	<input type="checkbox"/>	<input type="checkbox"/>	<input type="checkbox"/>
Subtotal:			Greece			11	98	152675	64.52			

Project Status	Referral No.	Applicant/ Project Name/Address/Tax Account Number	Census Tract No.	TAZ No.	Land Use Code	No. Lots	No. Units	Gross Floor Area	Acreege Total	Residential Conversion	Senior Housing	Special Needs
<u>Henrietta</u>												
On Hold	HR06-8Z	I. Gordon Corp. Gordon Self Storage Bailey Road 161.19-1-1.11	131.04	409	440	1	12	105000	3	<input type="checkbox"/>	<input type="checkbox"/>	<input type="checkbox"/>
On Hold	HR10-16Z	James Taylor Middle Road Business Park 50 Middle Road 175.08-1-25	132.04	212	464	1	2	25000	3.857	<input type="checkbox"/>	<input type="checkbox"/>	<input type="checkbox"/>
Under Construction	HR11-18Z	Sherri Pierpont Banners Child Care Addition 3510 Winton Place 150.17-2-22	130.01	416	400	1	1	9600	1.05	<input type="checkbox"/>	<input type="checkbox"/>	<input type="checkbox"/>
Under Construction	HR11-3Z	Bishop Sheen Ecumenical Housing Calkins Corners 705 Calkins Road 176.06-1-76	132.04	212	411	1	60	20405	4.19	<input type="checkbox"/>	<input checked="" type="checkbox"/>	<input type="checkbox"/>
Under Construction	HR12-2Z	Michael A. Trojan Erie Station Business Park - Flex Building One 25 Hendrix Road 188.02-1-65.1	132.06	36055000002 14	464	1	1	37850	3.8	<input type="checkbox"/>	<input type="checkbox"/>	<input type="checkbox"/>
Under Construction	HR12-8Z	Tom Sawyer Home2 Hotel 999 Jefferson Road 162.06-1-101	131.04	36055000003 35	414	1		13894	2.145	<input type="checkbox"/>	<input type="checkbox"/>	<input type="checkbox"/>
			Subtotal:		Henrietta		6	76	211749	18.042		
<u>Irondequoit</u>												
Approved	IR11-3Z	Kevin Amalfi Culver Park Medical Office Building 2617 Culver Road 092.10-2-3.121	109.01	111	465	1	1	10000	1.16	<input type="checkbox"/>	<input type="checkbox"/>	<input type="checkbox"/>

Project Status	Referral No.	Applicant/ Project Name/Address/Tax Account Number	Census Tract No.	TAZ No.	Land Use Code	No. Lots	No. Units	Gross Floor Area	Acres Total	Residential Conversion	Senior Housing	Special Needs
<u>Mendon</u>												
Subtotal:												
Approved	MIN06-5Z	Mark Buttarazzi Mendon Square Block 4 - Phase I Assembly Drive 216.07-2-58	124	272	464	1	1	6000	0.165	<input type="checkbox"/>	<input type="checkbox"/>	<input type="checkbox"/>
<u>Ogden</u>												
Subtotal:												
Pending Approval	OG10-5Z	Richard Gilmore Arborview Business Centre Business Centre Drive 102.04-2-29.11	149.04	289	440	1		64750	8.07	<input type="checkbox"/>	<input type="checkbox"/>	<input type="checkbox"/>
Approved	OG12-1Z	John P. Gizzi Storage Barn 3165 Buffalo Road 132.020-2-4	149.05	36055000005 21	400	1	2	5880	6.157	<input type="checkbox"/>	<input type="checkbox"/>	<input type="checkbox"/>
Subtotal:												
<u>Parma</u>												
Subtotal:												
Under Construction	PM08-11Z	Paul Gatti Commercial Building 5017 Ridge Road West 072.01-3-002; 072.01-3-003			400	2		7400	1.295	<input type="checkbox"/>	<input type="checkbox"/>	<input type="checkbox"/>
Subtotal:												
<u>Penfield</u>												
Subtotal:												
Approved	PN05-24ZS	Bob and Diana Singer Kids First Childcare 1651 Five Mile Line Road 109.03-1-13.12	115.04	368	600	1		8382	24.1	<input type="checkbox"/>	<input type="checkbox"/>	<input checked="" type="checkbox"/>

Project Status	Referral No.	Applicant/Project Name/Address/Tax Account Number	Census Tract No.	TAZ No.	Land Use Code	No. Lots	No. Units	Gross Floor Area	Acres Total	Residential Conversion	Senior Housing	Special Needs
Approved	PN12-36ZS	Fred Rainaldi Building/Parking Improvements/Addition 2000, 2010 Empire Blvd. 093.02-1-10; 093.02-1-11; 093.02-1-12.1	115.01	36055000003 67	465	1		8200	4.07	<input type="checkbox"/>	<input type="checkbox"/>	<input checked="" type="checkbox"/>
Approved	PN12-50ZS	Lalit and Surekha Shah Shah Office Buildings 30, 2041 Sanders Farm Drive; Penfield Road 139.08-2-1; 139.08-2-1.1	116.01	36055000001 50	464	2		6000	1.2	<input type="checkbox"/>	<input type="checkbox"/>	<input type="checkbox"/>
Subtotal:			Penfield			4		22582	29.37			
<u>Perinton</u>												
Under Construction	PR11-13Z	Stacey Haralambides, Aristo Dev. Co. Hogan Road Mini Storage Hogan Road 180.07-1-1.1	117.07	378	442	1	4	19800	2.2	<input type="checkbox"/>	<input type="checkbox"/>	<input type="checkbox"/>
Under Construction	PR12-16Z	Dr. Phil Derleth Derleth Family Chiropractic Site Improvements and Addition 625 Ayrault Road 165.16-1-4	117.05	36055000001 69	400	1	1	6528	2.001	<input type="checkbox"/>	<input type="checkbox"/>	<input type="checkbox"/>
Under Construction	PR12-18Z	Dr. Phil Derleth Derleth Family Chiropractic Addition 625 Ayrault Road 165.16-1-4	117.05	36055000001 69	642	1	1	6528	2.001	<input type="checkbox"/>	<input type="checkbox"/>	<input type="checkbox"/>
Under Construction	PR12-5Z	Aristo Development, Inc. Hogan Road Mini Storage Hogan Road 180.07-1-1.1	117.07	36055000003 78	442	1		20300	2.36	<input type="checkbox"/>	<input type="checkbox"/>	<input type="checkbox"/>
Subtotal:			Perinton			4	6	55156	8.562			

<i>Project Status</i>	<i>Referral No.</i>	<i>Applicant/ Project Name/Address/Tax Account Number</i>	<i>Census Tract No.</i>	<i>TAZ No.</i>	<i>Land Use Code</i>	<i>No. Lots</i>	<i>No. Units</i>	<i>Gross Floor Area</i>	<i>Acreeage Total</i>	<i>Residential Conversion</i>	<i>Senior Housing</i>	<i>Special Needs</i>
<u>Pittsford</u>												
Under Construction	PT12-2Z	A. D. Simonetti Properties Medical Office Building 200 Linden Oaks 138.140-2-5	122.01	36055000001 76	465	1		9333	1	<input type="checkbox"/>	<input type="checkbox"/>	<input type="checkbox"/>
Under Construction	PT12-4ZS	Ptusford 490 Joint Venture Building Addition 360 Linden Oaks 138.15-1-37.1; 138.15-1-42.12	122.01	36055000001 76	464	1		21500	16.08	<input type="checkbox"/>	<input type="checkbox"/>	<input type="checkbox"/>
			<i>Subtotal:</i>			2		30833	17.08			
<u>Rochester</u>												
Approved	RO08-6AZ	760 Brooks Avenue Corporation Red Roof Inn 760 Brooks Avenue 135.310-0001-074.000			414	1		31800	4.115	<input type="checkbox"/>	<input type="checkbox"/>	<input type="checkbox"/>
			<i>Subtotal:</i>			1		31800	4.115			
<u>Rush</u>												
Pending Approval	RU12-15ZS	Bob Turner Turner Underground 7566 West Henrietta Road 213.030-1-4	133	36055000002 76	400	1	1	12750	2.75	<input type="checkbox"/>	<input type="checkbox"/>	<input type="checkbox"/>
			<i>Subtotal:</i>			1	1	12750	2.75			
<u>Spencerport</u>												
Under Construction	SP11-1Z	Big Ridge Holding, LLC Parkview Apartments 120 Big Ridge Road 087.090-1-4	149.04	464	411	1	20	11000	3.3	<input type="checkbox"/>	<input type="checkbox"/>	<input type="checkbox"/>
			<i>Subtotal:</i>			1	20	11000	3.3			

Project Status	Referral No.	Applicant/ Project Name/Address/Tax Account Number	Census Tract No.	TAZ No.	Land Use Code	No. Lots	No. Units	Gross Floor Area	Acres Total	Residential Conversion	Senior Housing	Special Needs
<u>Webster</u>												
Under Construction	WT07-11Z	North Forest Office Providers Ridge Wood Office Park 1150 Crosspointe Lane 080.09-3-1.12	114	131	464	1		50000	6.04	<input type="checkbox"/>	<input type="checkbox"/>	<input type="checkbox"/>
Under Construction	WT11-6Z	Peter Landers North Ponds Village Senior Housing 822 Holt Road 079.08-1-6	114	125	411	1	114	322457	7.403	<input type="checkbox"/>	<input checked="" type="checkbox"/>	<input type="checkbox"/>
Subtotal:			Webster			2	114	372457	13.443			
Total:						56	599	1461055	251.336			
<u>Non-Retail Commercial</u>												
<u>Pittsford</u>												
Under Construction	PT04-19Z	A. D. Longwell Linden Avenue Mini-Storage Facility 870 Linden Avenue 138.16-01-02	122.01	176	442			109650	10.2	<input type="checkbox"/>	<input type="checkbox"/>	<input type="checkbox"/>
Subtotal:			Pittsford					109650	10.2			
Total:								109650	10.2			
<u>Other</u>												
<u>Greece</u>												
Approved	GR07-27Z	John L. DiMarco, II Rezoning 4320 West Ridge Road 073.01-2-63; 073.01-2-64.111; 073.01-2-64.12; 073.01-2-64.2; 073.01-2-68; 073.01-1-2.1; 073.01-1-2.3; 073.01-1-2.4; 073.01-1-2.5; 073.01-1-2.6; 073.01-1-2.7	135.06	36055000002 52					67.1	<input type="checkbox"/>	<input type="checkbox"/>	<input type="checkbox"/>

Project Status	Referral No.	Applicant/ Project Name/Address/Tax Account Number	Census Tract No.	TAZ No.	Land Use Code	No. Lots	No. Units	Gross Floor Area	Acres Total	Residential Conversion	Senior Housing	Special Needs
Approved	GR08-2Z	Town of Greece Town Board Rezoning Long Pond Road to Manitou Road	141.04	36055000004 60					51.3	<input type="checkbox"/>	<input type="checkbox"/>	<input type="checkbox"/>
Subtotal:			Greece						580.1			
<u>Parma</u>												
Approved	PM09-4Z	K & K Ventures Rezoning 4618 Ridge Road West 072.02-2-4	148.02	36055000002 97					23.17	<input type="checkbox"/>	<input type="checkbox"/>	<input type="checkbox"/>
Subtotal:			Parma						23.17			
<u>Perinton</u>												
Approved	PR10-30Z	John Bartholomew II Crest Manor Nursing Home 6745 Pittsford Palmyra Road; Courtney Drive 180.050-1-9.22; 166.170-2-028	117.06	379	642	2		12700	10.47	<input type="checkbox"/>	<input checked="" type="checkbox"/>	<input type="checkbox"/>
Under Construction	PR12-4Z	Alice Calabrese Lollypop Farm Expansion 99 Victor Road 181.01-1-29	117.08	36055000001 71	624			24730	112.1	<input type="checkbox"/>	<input type="checkbox"/>	<input type="checkbox"/>
Subtotal:			Perinton			2		37430	122.57			
<u>Pittsford (V)</u>												
Pending Approval	PV12-2Z	Pittsford Canalside Properties LLC Westport Crossing 75 Monroe Avenue 151.170-0003-003	123.01	36055000003 86	280		167	6000	7.5	<input checked="" type="checkbox"/>	<input type="checkbox"/>	<input type="checkbox"/>
Subtotal:			Pittsford (V)				167	6000	7.5			

Project Status	Referral No.	Applicant/Project Name/Address/Tax Account Number	Census Tract No.	TAZ No.	Land Use Code	No. Lots	No. Units	Gross Floor Area	Acreege Total	Residential Conversion	Senior Housing	Special Needs
<u>Sweden</u>												
Under Construction	SW08-2ZS	McLean Development LLC Heritage Square - Phase I 4599 Redman Road 068.030-0001-01.3.1;068.030-0001-14.1;068.030-0001-018;068.030-0001-019	Sweden		613	4	200	304400	132	<input type="checkbox"/>	<input type="checkbox"/>	<input type="checkbox"/>
								Subtotal:	304400	132		
								Total:	347830	865.34		
<u>Recreation & Entertainment</u>												
<u>Greece</u>												
Under Construction	GR11-87Z	Angelo Ingrassia L.A. Fitness Rezoning 550 Latona Road 074.20-2-3.1	141.02	459	544	6	367	45000	5	<input type="checkbox"/>	<input type="checkbox"/>	<input type="checkbox"/>
Under Construction	GR11-88Z	L. A. Fitness International LLC L.A. Fitness 1877 West Ridge Road 074.20-2-3.1	141.02	459	544	6	367	45000	5	<input type="checkbox"/>	<input type="checkbox"/>	<input type="checkbox"/>
								Subtotal:	90000	10		
<u>Parma</u>												
Under Construction	PM10-1Z	Doug Miller Doug Miller Soccer & Glacier Ridge Snow Tubing 4618 Ridge Road West 072.020-2-4	148.02	297	557	1	1	78400	31	<input type="checkbox"/>	<input type="checkbox"/>	<input type="checkbox"/>
								Subtotal:	78400	31		
<u>Perinton</u>												
Under Construction	PR10-7Z	Glenn Collins Village Sports 2830 Baird Road 152.11-1-12.21	119.01	157	556	1	1	15200	5.05	<input type="checkbox"/>	<input type="checkbox"/>	<input type="checkbox"/>

Project Status	Referral No.	Applicant/ Project Name/Address/Tax Account Number	Census Tract No.	TAZ No.	Land Use Code	No. Lots	No. Units	Gross Floor Area	Acreege Total	Residential Conversion	Senior Housing	Special Needs
Under Construction	PR11-5Z	Paul Durso Thomas Creek Ice Arena - Rink Expansion 80 Lyndon Road 154.030-1-26	117.03	156	542	1		29883	24.4	<input type="checkbox"/>	<input type="checkbox"/>	<input type="checkbox"/>
Subtotal:			Perinton			2		45083	29.45			
Total:						3		213483	70.45			
<u>Residential</u>												
<u>Brighton</u>												
Under Construction	BH07-54Z	Sully's Trail Corporate Park II, LLC St. John's New Community Elmwood Avenue 136.14-1-1.1	129	192	220	1	102	220126	33.75	<input type="checkbox"/>	<input checked="" type="checkbox"/>	<input type="checkbox"/>
Under Construction	BH08-22ZS	Town of Brighton The Reserve Residential Community 149.070-01-004; 149.110-01-053; 149.110-01-002; 149.070.01-008			281	50	350		63	<input type="checkbox"/>	<input type="checkbox"/>	<input type="checkbox"/>
Under Construction	BH08-27Z	Sully's Trail Corporate Park II St. John's Community Rezoning Elmwood Avenue 136.14-1-1.11; 136.14-1-1.12			200				17.5	<input type="checkbox"/>	<input checked="" type="checkbox"/>	<input type="checkbox"/>
Under Construction	BH09-2Z	Sully's Trail Corporate Park II, LLC Brickstone, a St. John's Senior Community Elmwood Avenue 136.14-1-1.1	129	192	220	1	102		33.75	<input type="checkbox"/>	<input checked="" type="checkbox"/>	<input type="checkbox"/>
Under Construction	BH10-20ZS	Anthony J. Costello & Son The Reserve South of I-590; East of S. Clinton Avenue; North of Erie Canal; West of Meridian Centre Park 149.07-1-8; 149.07-1-4; 149.11-1-5.3; 149.11-1-2.1	130.01	400	280	33	327	654813	65	<input type="checkbox"/>	<input type="checkbox"/>	<input type="checkbox"/>

Project Status	Referral No.	Applicant/ Project Name/Address/Tax Account Number	Census Tract No.	TAZ No.	Land Use Code	No. Lots	No. Units	Gross Floor Area	Acreege Total	Residential Conversion	Senior Housing	Special Needs
Under Construction	BH12-12ZS	Anthony J. Costello & Son The Reserve South of I-590; East of S. Clinton Avenue; North of Erie Canal; West of Meridian Centre Park 149.07-1-8; 149.07-1-4; 149.11-1-53; 149.11-1-2.1	130.01	36055000004 00	280	50	108	655615	65	<input type="checkbox"/>	<input type="checkbox"/>	<input type="checkbox"/>
Pending Approval	BH12-33ZS	Anthony J. Costello & Son The Reserve on The Erie Canal Section 2 South of I-590; East of S. Clinton Avenue; North of Erie Canal; West of Meridian Centre Park 149.07-1-8; 149.07-1-4; 149.11-1-53; 149.11-1-2.1	130.01	36055000004 00	200	72	191	654813	65	<input type="checkbox"/>	<input type="checkbox"/>	<input type="checkbox"/>
Subtotal:			Brighton		207	1180	2185367	343				
<u>Brockport</u>												
Under Construction	BK01-2S	Donald F. Hibsich Havenwood Meadows - Section III McCormick Lane 069.100-5-008	153.02	470	210	65			23	<input type="checkbox"/>	<input checked="" type="checkbox"/>	<input type="checkbox"/>
Under Construction	BK02-1ZS	Tra-Mac Builders Remington Woods West Avenue; Redman Road 068.10-1-001.1	153.02	470	210/400	229	6		117	<input type="checkbox"/>	<input type="checkbox"/>	<input type="checkbox"/>
Under Construction	BK05-1S	Michael Ferraulo, Canal-side Development Sunflower Landing 480 East Avenue 069.100-05-008.1	153.02	470	281	44	181		52.96	<input type="checkbox"/>	<input checked="" type="checkbox"/>	<input type="checkbox"/>
Under Construction	BK08-5ZS	Michael Ferraulo, Sr. Sunflower Landing Subdivision, Section 2 Antia's Lane 069.100-05-008.101			200	3	10	20200	52.9	<input type="checkbox"/>	<input checked="" type="checkbox"/>	<input type="checkbox"/>
Under Construction	BK11-2ZS	Michael Ferraulo, Sr. Sunflower Landing Subdivision, Section 3 Antia's Lane 069.100-5-8.1	153.02	470	200	3	31	62900	52.9	<input type="checkbox"/>	<input checked="" type="checkbox"/>	<input type="checkbox"/>
Subtotal:			Brockport		344	228	83100	298.76				

Project Status	Referral No.	Applicant/ Project Name/Address/Tax Account Number	Census Tract No.	TAZ No.	Land Use Code	No. Lots	No. Units	Gross Floor Area	Acres Total	Residential Conversion	Senior Housing	Special Needs
Chili												
Under Construction	CI00-60S	The James Group Red Bud Subdivision 54 Adela Circle 146.08-1-44	145.04	433	210	29			14	<input type="checkbox"/>	<input type="checkbox"/>	<input type="checkbox"/>
Under Construction	CI02-55AZS	Ballantyne Development LLC Links at Black Creek Golf Course 420; 210, 230 252, 280 Ballantyne Road; Archer Road 146.04-1-19; 18; 13; 8; 7; 6; 5; 2.2; 147.03-1-31	146.00	221	210	97	100		430	<input type="checkbox"/>	<input type="checkbox"/>	<input type="checkbox"/>
Under Construction	CI03-21S	Black Creek Estates LLC Black Creek Estates/Ballaqua Manor 159 Chilli Scottsville Road 158.02-1-8	146.00	435	210	48			56.5	<input type="checkbox"/>	<input type="checkbox"/>	<input type="checkbox"/>
Under Construction	CI04-24AS	Excel Development Maple Hollow Subdivision 30 Dallas Drive 134.17-1-13	145.04	219	210	25			12.3	<input type="checkbox"/>	<input type="checkbox"/>	<input type="checkbox"/>
Approved	CI04-4S	Murfield Development 3360 Chilli Avenue Subdivision 3360 Chilli Avenue 145.04-1-4	146	435	220		16		13.2	<input type="checkbox"/>	<input type="checkbox"/>	<input type="checkbox"/>
Approved	CI05-46S	Ignazio Battisti Battisti Subdivision 29; 221, 227; 24 Stone Barn Road; Golden Road; Sutters Run 132.16-1-30.1; 132.16-1-31; 132.16-1-37	145.01	430	210	17			33	<input type="checkbox"/>	<input type="checkbox"/>	<input type="checkbox"/>
Under Construction	CI07-67AZ	Hillside Crestwood Children's Center Cottages 2075 Scottsville Road 160.03-1-8	146	222	210		2	7200	45.4	<input type="checkbox"/>	<input type="checkbox"/>	<input type="checkbox"/>
Under Construction	CI09-52ZS	Midlakes Development Greenwood Town homes/Retail/Commercial Space 741 Paul Road 146.10-1-6	146	435	200	117	116	52050	36	<input type="checkbox"/>	<input checked="" type="checkbox"/>	<input type="checkbox"/>

Project Status	Referral No.	Applicant/ Project Name/Address/Tax Account Number	Census Tract No.	TAZ No.	Land Use Code	No. Lots	No. Units	Gross Floor Area	Acres Total	Residential Conversion	Senior Housing	Special Needs
Approved	CI12-18S	Archer Road Vista LLC Vistas at the Links Phase I Club House Drive; Troon Terrace 146.15-2-19; 146.19-1-50	146.02	36055000002 22	210		193		275	<input type="checkbox"/>	<input type="checkbox"/>	<input type="checkbox"/>
Under Construction	CI95-45S	Robert Fallone, Inc. King Forest Estates Subdivision 90 King Road 145.06-1-6.11	145.02	217	210	200			161	<input type="checkbox"/>	<input type="checkbox"/>	<input type="checkbox"/>
Subtotal:			Chili			533	427	59250	1076.4			
<u>Churchville</u>												
Pending Approval	CV12-3Z	Joseph Sortino Villas of Churchville Gilman Road 143.01-1-25; 143.01-1-12	150	36055000002 83.36055000 00284	210		103		23.3	<input type="checkbox"/>	<input type="checkbox"/>	<input type="checkbox"/>
Subtotal:			Churchville				103		23.3			
<u>Clarkson</u>												
Approved	CK08-7S	Theodore Antonucci, Sr. Double "A" Ranch Subdivision 1881 Clarkson Parma Town Line Road 031.03-1-8.21			210	6			8.9	<input type="checkbox"/>	<input type="checkbox"/>	<input type="checkbox"/>
Approved	CK09-1Z	William Holding Liberty Cove Subdivision Mission Hill Drive 069.01-01-1.12; 054.18-03-41	152	304	210	28			35.4	<input type="checkbox"/>	<input type="checkbox"/>	<input type="checkbox"/>
Under Construction	CK92-22S	Susan M. King, PE LS Wedgewood Estates East Avenue 054.04-01-48; 054.04-01-43; 054.04-01-42.21; 054.04-01-42.1	152.00	304	210/461		60		95	<input type="checkbox"/>	<input type="checkbox"/>	<input type="checkbox"/>
Subtotal:			Clarkson			34	60		139.3			

<i>Project Status</i>	<i>Referral No.</i>	<i>Applicant/ Project Name/Address/Tax Account Number</i>	<i>Census Tract No.</i>	<i>TAZ No.</i>	<i>Land Use Code</i>	<i>No. Lots</i>	<i>No. Units</i>	<i>Gross Floor Area</i>	<i>Acreege Total</i>	<i>Residential Conversion</i>	<i>Senior Housing</i>	<i>Special Needs</i>
<u>Fairport</u>												
On Hold	FP11-3ZS	Fairport Office of Community & Economic Development Tow Path Condos and Canal Promenade 15 Parker Street 153.13-1-61	118	376	200	3	58	66850	3.75	<input type="checkbox"/>	<input type="checkbox"/>	<input type="checkbox"/>
			Subtotal:			3	58	66850	3.75			
<u>Gates</u>												
Under Construction	GT03-3Z2	Tom Thomas, Tra-Mac Builders West Garden Crossing Subdivision Lyell Road 103.160-01-004.110; 103.160-01-004.300	142.03	438	210	2	33		11.9	<input type="checkbox"/>	<input type="checkbox"/>	<input type="checkbox"/>
Approved	GT05-23Z	Family Development Manitou Woods Patio Homes 2422 Manitou Road 103.090-01-007.1; 103.090-01-007.2	142.02	225	210	2	14		4.33	<input type="checkbox"/>	<input type="checkbox"/>	<input type="checkbox"/>
Under Construction	GT08-2Z2S	Robert Marcello The Villas at Coldwater 351 Coldwater Road 133.06-1-1; 118.18-1-15.2			210		170		57	<input type="checkbox"/>	<input type="checkbox"/>	<input type="checkbox"/>
Approved	GT09-1Z	Affordable Senior Housing Opportunities of NY Gates Senior Apartments - Cretrand II 3895 Lyell Road 103.19-1-70	142.02	232	411		36	114583	5.46	<input type="checkbox"/>	<input checked="" type="checkbox"/>	<input type="checkbox"/>
Under Construction	GT12-10ZS	Robert Brinkman/Eleanor Hawthorne Ivy Bridge Townhouses 3392 Buffalo Road 118.18-1-1	142.02	36055000002 32.36055000 00236	200		71		22.2	<input type="checkbox"/>	<input type="checkbox"/>	<input type="checkbox"/>
Approved	GT12-15Z	Italian American Community Center Villa Colombo Senior Apartments 2830 Manitou Road 118.13-1-8.22	142.02	36055000002 32	200		115	100000	4.55	<input type="checkbox"/>	<input checked="" type="checkbox"/>	<input type="checkbox"/>

Project Status	Referral No.	Applicant/ Project Name/Address/Tax Account Number	Census Tract No.	TAZ No.	Land Use Code	No. Lots	No. Units	Gross Floor Area	Acreege Total	Residential Conversion	Senior Housing	Special Needs
Under Construction	GT12-19Z	Home Pride Builders Hunters Gate Townhomes 3823 Lyell Road 103.19-1-5	142.04	36055000002 29	411		24		4.47	<input type="checkbox"/>	<input type="checkbox"/>	<input type="checkbox"/>
Subtotal:									109.91			
Greece			Gates			4	463	214583				
Under Construction	GR00-60S	Edwin Wegman Fieldstone Estates North Greece Road 044.02-1-51.111	135.01	244	210	123			72	<input type="checkbox"/>	<input type="checkbox"/>	<input type="checkbox"/>
Under Construction	GR01-25S	Joseph Sortino North Ridge Crossing Subdivision 256 North Avenue 073.02-2-2.1	135.02	449	210	89			31	<input type="checkbox"/>	<input type="checkbox"/>	<input type="checkbox"/>
Under Construction	GR02-14S	James Kartes Forest Glen North Flynn Road 044.02-1-3	135.01	244	210	113			69	<input type="checkbox"/>	<input type="checkbox"/>	<input type="checkbox"/>
Under Construction	GR02-35S	Lou Miasi The Woods at Canal Path 2825, 2839 Ridgeway Avenue 088.04-3-10; 088.04-3-11	141.04	460	210	30			22	<input type="checkbox"/>	<input type="checkbox"/>	<input type="checkbox"/>
Under Construction	GR02-41S	Richard Kartes Avery Park Subdivision 873 Flynn Road 033.04-2-62.1	135.03 135.04	244	210	132			52	<input type="checkbox"/>	<input type="checkbox"/>	<input type="checkbox"/>
Under Construction	GR02-57Z	William Roberts Country Hill Estates 311 Frisbee Hill Road 033.01-3-54	135.03	244	210	7	7	12000	24	<input type="checkbox"/>	<input type="checkbox"/>	<input type="checkbox"/>

<i>Project Status</i>	<i>Referral No.</i>	<i>Applicant/ Project Name/Address/Tax Account Number</i>	<i>Census Tract No.</i>	<i>TAZ No.</i>	<i>Land Use Code</i>	<i>No. Lots</i>	<i>No. Units</i>	<i>Gross Floor Area</i>	<i>Acreege Total</i>	<i>Residential Conversion</i>	<i>Senior Housing</i>	<i>Special Needs</i>
Under Construction	GR02-65ZS	Jason Chapman Brescia Subdivision Manitou Road; Peck Road 058.01-02-041; 058.01-02-043	135.06	252	210	7	7	21000	8	<input type="checkbox"/>	<input type="checkbox"/>	<input type="checkbox"/>
Approved	GR03-13S	Angelo D'Arpino Buttonwood Heights Subdivision Manitou Road; Hinchey Road 025.03-3-34.211; 025.03-3-35.111	135.03	242	210	66			33.866	<input type="checkbox"/>	<input type="checkbox"/>	<input type="checkbox"/>
Under Construction	GR03-48S	Barbara DeConnick Vintage Lane Subdivision Vintage Lane 059.03-2-37.13	140.01	255	210	16			9	<input type="checkbox"/>	<input type="checkbox"/>	<input type="checkbox"/>
Under Construction	GR03-76S	Richard H. Vacchetto Richland Townhomes 340 North Avenue 074.01-1-6.1	135.05		200	59			11.84	<input type="checkbox"/>	<input type="checkbox"/>	<input type="checkbox"/>
Under Construction	GR04-26S	Roc Billotti Danielle Estates Subdivision 94 North Greece Road 025.04-3-7	135.03	242	210	6			5	<input type="checkbox"/>	<input type="checkbox"/>	<input type="checkbox"/>
Under Construction	GR04-46S	Glen Bierworth Chatham Estates 711 North Greece Road 044.03-2-37; 044.03-2-40.1	135.04	249	210	32			42.7	<input type="checkbox"/>	<input type="checkbox"/>	<input type="checkbox"/>
Under Construction	GR04-5S	Ralph Rogers Creekside Woods Subdivision 2828; 2822 Ridgeway Avenue 088.04-2-8; 088.04-2-9	141.04	269	210	9			9	<input type="checkbox"/>	<input type="checkbox"/>	<input type="checkbox"/>
Under Construction	GR04-62S	Michael J. Beaty Raspberry Pass Subdivision North Greece Road 044.04-2-46.1	135.04	249	210	26			18.5	<input type="checkbox"/>	<input type="checkbox"/>	<input type="checkbox"/>

<i>Project Status</i>	<i>Referral No.</i>	<i>Applicant/ Project Name/Address/Tax Account Number</i>	<i>Census Tract No.</i>	<i>TAZ No.</i>	<i>Land Use Code</i>	<i>No. Lots</i>	<i>No. Units</i>	<i>Gross Floor Area</i>	<i>Acreege Total</i>	<i>Residential Conversion</i>	<i>Senior Housing</i>	<i>Special Needs</i>
Under Construction	GR04-81Z	Carmen Laviano Rezoning - Stoney Path Town Homes Maiden Lane; Stoney Path Drive 059.19-2-33; 059.19-2-34	140.01	255	210	2	48		7.81	<input type="checkbox"/>	<input checked="" type="checkbox"/>	<input type="checkbox"/>
Under Construction	GR05-31S	Michael Battisti, President Autumn Heights South Subdivision 344 James Road 034.04-2-7.11; 034.04-2-79.21	136.03	246	210	8			6.26	<input type="checkbox"/>	<input type="checkbox"/>	<input type="checkbox"/>
Under Construction	GR05-39S	Jeff Henchen Canal Park Estates 1994 Manitou Road 088.01-1-12	141.04	264	210	7			10	<input type="checkbox"/>	<input type="checkbox"/>	<input type="checkbox"/>
Under Construction	GR05-44S	Anthony Cottrone Kirk Road Villas 329; 341 Kirk Road 045.02-2-1; 045.02-2-2	136.03	246	411	50	48		10.482	<input type="checkbox"/>	<input checked="" type="checkbox"/>	<input type="checkbox"/>
Under Construction	GR05-81S	Charles Lissow Hawks Landing Frisbee Hill Road 033.01-2-1; 033.01-2-18	135.03	242	210	16			20.01	<input type="checkbox"/>	<input type="checkbox"/>	<input type="checkbox"/>
Under Construction	GR06-107Z	Charles Lissow Parkside Landing Senior Townhomes 500 Elmgrove Road 088.04-4-9	141.04	460	220	12	24		7.2	<input type="checkbox"/>	<input checked="" type="checkbox"/>	<input type="checkbox"/>
Approved	GR06-86S	Michael Battisti Estates at James Road Subdivision 344 James Road 034.04-2-7.210	136.03	246	210	5			3.09	<input type="checkbox"/>	<input type="checkbox"/>	<input type="checkbox"/>
Under Construction	GR07-6S	Bruno Fallone Stonewood Manor Subdivision Peck Road 058.01-2-1.2; 058.01-2-1.3; 058.01-2-1.36	135.06	252	210	65			73.66	<input type="checkbox"/>	<input type="checkbox"/>	<input type="checkbox"/>

Project Status	Referral No.	Applicant/Project Name/Address/Tax Account Number	Census Tract No.	TAZ No.	Land Use Code	No. Lots	No. Units	Gross Floor Area	Acreege Total	Residential Conversion	Senior Housing	Special Needs
Approved	GR07-93Z	Scott Bierworth Carriage Glen, Phase IIB Hawks Nest Circle 059.03-01-001.122	135.06	450	220		12		7.1	<input type="checkbox"/>	<input type="checkbox"/>	<input type="checkbox"/>
Under Construction	GR08-37S	Battisti Brothers Estates at Autumn Heights James Road 034.04-2-6.1	136.03		210	13	12		27.2	<input type="checkbox"/>	<input type="checkbox"/>	<input type="checkbox"/>
Approved	GR08-3Z	Jean Coleman Unity Health 1555 Long Pond Road 089.01-1-7; 089.01-1-8-1; 089.03-1-12.111	141.04		640		120	23300	94.7	<input type="checkbox"/>	<input type="checkbox"/>	<input checked="" type="checkbox"/>
Pending Approval	GR08-51Z	Masi Enterprises, Inc. Mill Hollow North Windstone Drive 058.02-2-10.1	135.06		210	18			11.48	<input type="checkbox"/>	<input type="checkbox"/>	<input type="checkbox"/>
Under Construction	GR08-65S	Forest Creek Equity Corp. Regency Park Subdivision James Road 045.02-01-0162	136.03		200	206	141		65	<input type="checkbox"/>	<input type="checkbox"/>	<input type="checkbox"/>
Under Construction	GR08-7S	Anthony Cottrone Lantana Station Subdivision Kirk Road 045.02-1-6	136.03	246	210	50	49		16.8	<input type="checkbox"/>	<input checked="" type="checkbox"/>	<input type="checkbox"/>
Under Construction	GR08-81Z	Arena Devt. LLC Gardens at Town Center 3027, 3057 Latta Road 045.03-4-5; 045.03-4-8	136.04		411		176	169000	11.78	<input type="checkbox"/>	<input checked="" type="checkbox"/>	<input type="checkbox"/>
Under Construction	GR09-11Z	North Greece LLC The Gardens at Fieldstone North Greece Road; Maple Center 044.02-1-38.1	135.04	244	220	58			18.2	<input type="checkbox"/>	<input type="checkbox"/>	<input type="checkbox"/>

Project Status	Referral No.	Applicant/ Project Name/Address/Tax Account Number	Census Tract No.	TAZ No.	Land Use Code	No. Lots	No. Units	Gross Floor Area	Acreege Total	Residential Conversion	Senior Housing	Special Needs
Approved	GR09-38ZS	Ancor LLC Lantana Station Section 2 Kirk Road 045.02-1-6	136.03	246	210	9			16.8	<input type="checkbox"/>	<input checked="" type="checkbox"/>	<input type="checkbox"/>
Under Construction	GR10-15S	North Greece LLC The Gardens at Fieldstone Latta Road 044.02-1-38.1	135.04	244	210	54	54		18.6	<input type="checkbox"/>	<input type="checkbox"/>	<input type="checkbox"/>
Under Construction	GR10-24Z	Mark Stevens Long Pond Shores Subdivision 700 Pond View Heights 034.01-1-2.1	134.02	243	411	21	77		10.5	<input type="checkbox"/>	<input type="checkbox"/>	<input type="checkbox"/>
Under Construction	GR10-44Z	Home Leasing, LLC Gardens at Town Center 3027-3057 Latta Road 045.03-4-5; 045.03-4-6	136.04	250	400	2	92		11.8	<input type="checkbox"/>	<input checked="" type="checkbox"/>	<input type="checkbox"/>
Under Construction	GR10-53Z	Charles P. Lissow Rezoning 500 Elingrove Road 088.04-4-8; 088.04-4-9	141.04	36055000004 60	411	1	24		7.5	<input type="checkbox"/>	<input checked="" type="checkbox"/>	<input type="checkbox"/>
Approved	GR10-95ZS	Frank V. Sansone Legends at Latta Subdivision 981 Latta Road 046.19-3-20	137.02	258	210	28	27		11.3	<input type="checkbox"/>	<input type="checkbox"/>	<input type="checkbox"/>
Approved	GR11-105S	Joseph Munno Munno Subdivision 3284 Latta Road 045.03-1-17.1	135.04	445	210	7			5.8	<input type="checkbox"/>	<input type="checkbox"/>	<input type="checkbox"/>
Under Construction	GR12-18Z	Ronald Bartlett Brook Forest Residential Rezoning 2594 English Road 058.02-1-11.2	135.07	36055000002 49	411	7	12		5.53	<input type="checkbox"/>	<input checked="" type="checkbox"/>	<input checked="" type="checkbox"/>

Project Status	Referral No.	Applicant/ Project Name/Address/Tax Account Number	Census Tract No.	TAZ No.	Land Use Code	No. Lots	No. Units	Gross Floor Area	Acreage Total	Residential Conversion	Senior Housing	Special Needs
Approved	GR12-21Z	Carriage Glen Associates Site Plan Hawks Nest Circle 059.03-1-2	135.06	36055000004 50	210	1	18		7.075	<input type="checkbox"/>	<input type="checkbox"/>	<input type="checkbox"/>
Under Construction	GR12-22Z	Charles P. Lissow Rezoning - Parkside Landing Senior Townhomes 500 Elmgrove Road 088.04-4-8; 088.04-4-9	142.03	36055000002 26	220	1	24		7.5	<input type="checkbox"/>	<input checked="" type="checkbox"/>	<input checked="" type="checkbox"/>
Under Construction	GR12-23Z	Ronald Bartlett, Jr. Brook Forest Estates 2594 English Road 058.02-1-11.1	135.07	36055000004 47,36055000 00249	210	12	12		5.5	<input type="checkbox"/>	<input checked="" type="checkbox"/>	<input type="checkbox"/>
Approved	GR12-24S	Frank Sansone, Sanco Builders, LLC Legends at Latta 981 Latta Road 046.19-3-20	137.02	36055000002 58	210	26	25		11.283	<input type="checkbox"/>	<input type="checkbox"/>	<input type="checkbox"/>
Under Construction	GR12-28Z	Lisa J. Marcello Beatrice Place Rezoning 600 Denise Road 060.08-1-1	137.01	36055000002 59	411	1	73	45000	6.4	<input checked="" type="checkbox"/>	<input checked="" type="checkbox"/>	<input checked="" type="checkbox"/>
Under Construction	GR12-35Z	Episcopal Senior Life Communities Repurpose existing church and school into senior apartments 600 Denise Road 060.08-1-1	137.01	36055000002 59	200		73		6.336	<input checked="" type="checkbox"/>	<input checked="" type="checkbox"/>	<input checked="" type="checkbox"/>
Approved	GR12-42Z	Maiden LLC Rezoning 749 Maiden Lane 075.05-2-3.2	140.04	36055000004 55	200	1	70	64000	6.22	<input type="checkbox"/>	<input checked="" type="checkbox"/>	<input checked="" type="checkbox"/>
Approved	GR12-74ZS	Pathside Development Corporation Long Pond Senior Apartments 1230 Long Pond Road 074.14-2-5	140.03	36055000004 54	411	2	57	54000	8	<input type="checkbox"/>	<input checked="" type="checkbox"/>	<input type="checkbox"/>

Project Status	Referral No.	Applicant/ Project Name/Address/Tax Account Number	Census Tract No.	TAZ No.	Land Use Code	No. Lots	No. Units	Gross Floor Area	Acres Total	Residential Conversion	Senior Housing	Special Needs	
Under Construction	GR12-95Z	Arena Development, LLC Gardens at Town Center - Phase II 100 Greece Center Drive 045.03-4-5.1	136.04	36055000002 50	411	1	176		11.8	<input type="checkbox"/>	<input checked="" type="checkbox"/>	<input checked="" type="checkbox"/>	
Under Construction	GR96-37S	Tra-Mac Associates, Inc. Images West Subdivision 1001; 465 Greece Road North; Mill Road 058.03-03-034.210; 035; 017 073.01-02-001.2	135.02	254	210		203		108	<input type="checkbox"/>	<input type="checkbox"/>	<input type="checkbox"/>	
Under Construction	GR97-63S	Woodcreek Development, Inc. Forest Glen Subdivision 983 Flynn Road 044.02-1-4; 044.02-1-5	135.01	244	210	59			30	<input type="checkbox"/>	<input type="checkbox"/>	<input type="checkbox"/>	
Under Construction	GR97-79S	Fallone Homes, Inc. Melwood Estates Subdivision Melwood Drive; Cherry Creek Lane 088.02-2-15	141.04	269	210	33			22	<input type="checkbox"/>	<input type="checkbox"/>	<input type="checkbox"/>	
Subtotal:									388300	1116.622			
Hamlin			Greece			1491	1661						
Under Construction	HM01-14ZS	Robert Morgan Hidden Creek Mobile Home Park Brick School House Road & Drake Road 20.02-03-10.10	151.00	307	270				75	<input type="checkbox"/>	<input type="checkbox"/>	<input type="checkbox"/>	
Under Construction	HM01-15ZS	Thomas Mattie Hidden Pines Subdivision - Section 2 Hamlin Clarkson Town Line Road 029.010-1-5.10	151.00	307	210	7		17229	53	<input type="checkbox"/>	<input type="checkbox"/>	<input type="checkbox"/>	
Under Construction	HM01-23ZS	James Guion Guion Subdivision Roosevelt Highway 029.020-02-28	151.00	307	210	6			12	<input type="checkbox"/>	<input type="checkbox"/>	<input type="checkbox"/>	

Project Status	Referral No.	Applicant/ Project Name/Address/Tax Account Number	Census Tract No.	TAZ No.	Land Use Code	No. Lots	No. Units	Gross Floor Area	Acres Total	Residential Conversion	Senior Housing	Special Needs
Under Construction	HM04-6S	Jim Beehler & Rick Bower Beehler-Bower Subdivision Hamlin Parma Town Line Road 023.01-01-007.1; 023.01-01-005	151.01	308	210	30	30		37.634	<input type="checkbox"/>	<input type="checkbox"/>	<input type="checkbox"/>
Under Construction	HM06-6S	Pat Lawler Pat Lawler Resubdivision 2018 Roosevelt Highway 030.010-01-015.1	151.01	308	210	6	6		92.813	<input type="checkbox"/>	<input type="checkbox"/>	<input type="checkbox"/>
Under Construction	HM08-3S	James Beehler Heritage Woods Senior Development Roosevelt Highway 021.03-03-008.1			210	134			54.23	<input type="checkbox"/>	<input checked="" type="checkbox"/>	<input type="checkbox"/>
Approved	HM08-5ZS	Gerald Rowell Rowell Subdivision Hamlin Clarkson Town Line Road 029.010-0001-001.000			210	5			30.47	<input type="checkbox"/>	<input type="checkbox"/>	<input type="checkbox"/>
Approved	HM10-30ZS	William and Joanne Cala Cala Subdivision 7874 Newco Drive 006.07-1-11; 006.02-1-39	151.02	306	210	1	1	6200	0.46	<input type="checkbox"/>	<input type="checkbox"/>	<input type="checkbox"/>
Approved	HM10-33ZS	Rick Bower & James Beehler Country Creek Lane Subdivision/Site Plan/Rezoning 0 Country Creek Lane 023.010-1-5.211	151.01	308	210	24	23		53	<input type="checkbox"/>	<input type="checkbox"/>	<input type="checkbox"/>
			Subtotal:		Hamlin		213	60	23429	408.607		
Henrietta												
Under Construction	HR00-8SZ	Walter Cavatassi Winter Garden Subdivision - Section I 350 Fairport Road 176.17-1-1	132.04	215	210	45	45	85500	56	<input type="checkbox"/>	<input type="checkbox"/>	<input type="checkbox"/>

<i>Project Status</i>	<i>Referral No.</i>	<i>Applicant/ Project Name/Address/Tax Account Number</i>	<i>Census Tract No.</i>	<i>TAZ No.</i>	<i>Land Use Code</i>	<i>No. Lots</i>	<i>No. Units</i>	<i>Gross Floor Area</i>	<i>Acreege Total</i>	<i>Residential Conversion</i>	<i>Senior Housing</i>	<i>Special Needs</i>
Under Construction	HR03-14Z	Patrick Tobin Rivers Run East River Road 174.01-02-58; 174.01-02-55.4	132.02.14 6	421,437	281	1	230	202460	48.5	<input type="checkbox"/>	<input type="checkbox"/>	<input type="checkbox"/>
Under Construction	HR04-18S	Bernie Iacovangelo Berkshire Park Subdivision Scottsville West Henrietta road 187.04-2-6.11; 200.02-2-1	132.02	428	210	484	484	919600	308	<input type="checkbox"/>	<input type="checkbox"/>	<input type="checkbox"/>
Under Construction	HR04-9S	Robert E. Stark Stone Field Mews Stone Road 163.14-1-002	131.01	208	210	23	23	43700	15	<input type="checkbox"/>	<input type="checkbox"/>	<input type="checkbox"/>
Under Construction	HR05-28S	Chris DiMarzo The Legacy Subdivision East Henrietta Road; Erie Station Road 189.02-1-8.1	132.04	216	210	114	105		45.09	<input type="checkbox"/>	<input type="checkbox"/>	<input type="checkbox"/>
Under Construction	HR06-11S	Patrick Tobin Rivers Run Section 2 Fairwood Drive 174.01-2-58; 174.01-2-55.4	132.02	437	210	21	68	38	1	<input type="checkbox"/>	<input type="checkbox"/>	<input type="checkbox"/>
Under Construction	HR06-24S	Ken Marvald Graywood Meadows Subdivision Farrell Road Extension 188.01-1-7.11; 188.01-1-8.121	132.02	421	210	122			59.46	<input type="checkbox"/>	<input type="checkbox"/>	<input type="checkbox"/>
Approved	HR07-13ZS	Michael Hedding Southern View Estates Rush-Henrietta Town Line Road 202.010-02-28.111	132.04	215	210	8		16000	25.829	<input type="checkbox"/>	<input type="checkbox"/>	<input type="checkbox"/>
Under Construction	HR07-3ZS	Ken Marvald Graywood Meadows Farrell Road Extension 188.01-1-8.21	132.02	421	210	120	120		59.462	<input type="checkbox"/>	<input type="checkbox"/>	<input type="checkbox"/>

Project Status	Referral No.	Applicant/ Project Name/Address/Tax Account Number	Census Tract No.	TAZ No.	Land Use Code	No. Lots	No. Units	Gross Floor Area	Acreege Total	Residential Conversion	Senior Housing	Special Needs
Under Construction	HR09-11Z	Loren J. Ranaletta, President/CEO Rockwood Center (Phase IIA) @ Brentland Woods 3831 East Henrietta Road 190.05-1-1.21	132.04	216	411	2	40	44445	27.17	<input type="checkbox"/>	<input checked="" type="checkbox"/>	<input type="checkbox"/>
Under Construction	HR09-4Z	Charles Runyon St. John's the Green House Project 1749 West Jefferson Road 163.05-1-28	131.01	208	642	1	2	16600	6.8	<input type="checkbox"/>	<input type="checkbox"/>	<input type="checkbox"/>
Under Construction	HR10-17Z	Carlo Callea Locust Edgewood Town homes Jefferson Road; Edgewood Avenue 163.050-1-18; 063.050-1-18.12	131.01	208	220	2	41		19.074	<input type="checkbox"/>	<input type="checkbox"/>	<input type="checkbox"/>
Under Construction	HR10-1S	David Riedman Preserve Subdivision, Section 8 York Bay Trail 160.03-2-15.111	131.03	407	210	26	26		12.302	<input type="checkbox"/>	<input type="checkbox"/>	<input type="checkbox"/>
Pending Approval	HR11-5Z	Steve Trobe Riverwood Parcels East River Road 174.03-2-1.2; 174.03-2-2; 174.03-2-3; 188.01-1-8.121	132.02	421	210/411	82			143.6	<input type="checkbox"/>	<input type="checkbox"/>	<input type="checkbox"/>
Approved	HR11-9S	David Riedman Preserve Subdivision - Section 9 York Bay Trail 160.03-2-15.111	131.03	407	210	25	25		13.3	<input type="checkbox"/>	<input type="checkbox"/>	<input type="checkbox"/>
Pending Approval	HR12-11Z	Robert Morgan Clay Road - Brighton Apartments 2299 Brighton Henrietta Town Line Road 149.17-1-13.111	131.04	36055000004 13	411	1	100	42000	6.5	<input type="checkbox"/>	<input type="checkbox"/>	<input type="checkbox"/>
Pending Approval	HR12-17Z	Mark Fuller DePaul Henrietta Apartments West Henrietta Road 175.06-2-88	132.05	36055000005 32	411	1	60	69500	5.5	<input type="checkbox"/>	<input type="checkbox"/>	<input type="checkbox"/>

Project Status	Referral No.	Applicant/Project Name/Address/Tax Account Number	Census Tract No.	TAZ No.	Land Use Code	No. Lots	No. Units	Gross Floor Area	Acres Total	Residential Conversion	Senior Housing	Special Needs
Pending Approval	HR12-19Z	Todd Goodwin Heritage Gardens Apartments Commons Way 162.10-1-72	131.01	36055000003 36	411	1	53	65000	4.3	<input type="checkbox"/>	<input type="checkbox"/>	<input type="checkbox"/>
Approved	HR12-3Z	Cathy Wood Goode Landing II 4885 East River Road 188.01-1-8.121	132.05	36055000004 21	411	1	20		1.426	<input type="checkbox"/>	<input checked="" type="checkbox"/>	<input checked="" type="checkbox"/>
Pending Approval	HR12-5Z	John Summers Jayne's Riverview Parcels G and K East River Road 174.03-2-1.2; 188.01-1-8.121; 174.03-2-2	132.05,14 6.02	36055000004 21,36055000 00222	210	2			69.6	<input type="checkbox"/>	<input type="checkbox"/>	<input type="checkbox"/>
Subtotal:			Henrietta			1082	1442	1504843	927.913			
Hilton												
Under Construction	HL01-1S	John J. Wittman Turtle Creek Subdivision - Section 4 Little Tree Lane; Turtle Creek Lane 024.18-1-5.001	148.04	468	210	25	25		12	<input type="checkbox"/>	<input type="checkbox"/>	<input type="checkbox"/>
Under Construction	HL08-2ZS	Sciortino Developers, LLC Unionville Station Section 6 032.130-002-001.005			210	24	24	62400	67.911	<input type="checkbox"/>	<input type="checkbox"/>	<input type="checkbox"/>
Subtotal:			Hilton			49	49	62400	79.911			
Honeoye Falls												
Pending Approval	HF09-3ZS	Ryan Stoner Norton Station Development Norton Street 228.07-2-09; 228.07-2-39; 228.07-2-38,211	124	273	281	40	72		33.5	<input type="checkbox"/>	<input type="checkbox"/>	<input type="checkbox"/>
Subtotal:			Honeoye Falls			40	72		33.5			

Project Status	Referral No.	Applicant/Project Name/Address/Tax Account Number	Census Tract No.	TAZ No.	Land Use Code	No. Lots	No. Units	Gross Floor Area	Acres Total	Residential Conversion	Senior Housing	Special Needs
<u>Irondequoit</u>												
Under Construction	IR03-22ZS	North Coast Development The Preserve at Irondequoit Trail 1717 Titus Avenue 077.13-03-71	106.01	357	220		28		6.65	<input type="checkbox"/>	<input type="checkbox"/>	<input type="checkbox"/>
Approved	IR09-9Z	RSM Development Co., LLC Newport Marine Club 500 Newport Road 077.16-1-2.100	108	108	200	1	54	254680	5.9	<input type="checkbox"/>	<input type="checkbox"/>	<input type="checkbox"/>
Pending Approval	IR10-9ZS	Legacy at Pineview Parks LLC Legacy at Titus Avenue 1788; 105 Titus Avenue; Willow Creek Lane 077.09-2-55.1; 077.10-4-2	105	102	200	2	110		4.738	<input type="checkbox"/>	<input checked="" type="checkbox"/>	<input type="checkbox"/>
			Subtotal:				192	254680	17.288			
<u>Mendon</u>												
Under Construction	MN02-13ZS	Primo Difelice The Ridings of Mendon Bulls Saw Mill Road 215.04-1-1; -44	124.00	271	210	28			99	<input type="checkbox"/>	<input type="checkbox"/>	<input type="checkbox"/>
Under Construction	MN02-23ZS	Robert Schoenberger Holly Hill Farm Phase I Cheese Factory Road 223.01-1-2	124.00	272	210	32			50	<input type="checkbox"/>	<input type="checkbox"/>	<input type="checkbox"/>
Under Construction	MN02-24ZS	Robert Schoenberger Evergreen Park 3855 Rush Mendon Road 216.02-1-27	124.00	272	210	14			17	<input type="checkbox"/>	<input type="checkbox"/>	<input type="checkbox"/>
Under Construction	MN04-12ZS	Robert Schoenberger Holly Hill Subdivision - Phase II Cheese Factory Road 223.01-1-2	124	272	210	19			50.01	<input type="checkbox"/>	<input type="checkbox"/>	<input type="checkbox"/>

Project Status	Referral No.	Applicant/ Project Name/Address/Tax Account Number	Census Tract No.	TAZ No.	Land Use Code	No. Lots	No. Units	Gross Floor Area	Acreege Total	Residential Conversion	Senior Housing	Special Needs
Under Construction	MIN04-13ZS	Charles & M. Champion Sonoma Hills Subdivision & Site Plan 3777 Rush Mendon Road 216.01-1-12.112	124	272	210	6			18	<input type="checkbox"/>	<input type="checkbox"/>	<input type="checkbox"/>
Pending Approval	MIN05-23ZS	Chuck Ryan Mendon Green Route 64 192.04-1-1.2; 192.04-1-1.3	124	272	210	53			87.52	<input type="checkbox"/>	<input type="checkbox"/>	<input type="checkbox"/>
Under Construction	MIN06-5ZS	Schoenberger Associates Holly Hill Subdivision - Phase II Cheese Factory Road 223.01-1-2	124	272	210	12			30.827	<input type="checkbox"/>	<input type="checkbox"/>	<input type="checkbox"/>
Under Construction	MIN08-3ZS	Brad Toles Toles Gates Subdivision West Bloomfield Road 216.01-1-14.1			210	6			20.5	<input type="checkbox"/>	<input type="checkbox"/>	<input type="checkbox"/>
			Subtotal:		Mendon		170		372.857			
<u>Ogden</u>												
Under Construction	OG01-16ZS	Michael LoPresti Hickory Hollow Senior Community Pirates Cove 087.14	149.01	466	281	3	68		9	<input type="checkbox"/>	<input checked="" type="checkbox"/>	<input type="checkbox"/>
Under Construction	OG01-18ZS	Homestead Development Cherry Hill Subdivision - Phase 2, 3, 4 & 5 3156 Brockport Spencerport Road 086.040-0001-17.21; 086.040-0001-17.28; 086.040-0001-17.29	149.01	467	210	29		63000	24	<input type="checkbox"/>	<input type="checkbox"/>	<input type="checkbox"/>
Under Construction	OG01-1S	Joseph Cardinale Cardinal Cove Subdivision 470 Chambers Street 100.040-02-017.1	149.03	288	210	39	36		66	<input type="checkbox"/>	<input type="checkbox"/>	<input type="checkbox"/>

Project Status	Referral No.	Applicant/ Project Name/Address/Tax Account Number	Census Tract No.	TAZ No.	Land Use Code	No. Lots	No. Units	Gross Floor Area	Acreege Total	Residential Conversion	Senior Housing	Special Needs
Under Construction	OG01-24S	Maingate Development, Inc. Arbor Creek Estates Union Street 131.02-02-015	149.04	465	210	55			41	<input type="checkbox"/>	<input type="checkbox"/>	<input type="checkbox"/>
Under Construction	OG04-12S	Frank Affronti Bella Estates Union Street 131.02-01-21	149.03	290	210	75	75		71.85	<input type="checkbox"/>	<input type="checkbox"/>	<input type="checkbox"/>
Under Construction	OG04-5S	Robert Fallone Inc. West Whittier Extension Terry Lane 117.040-01-40.315	149.04	291	210	12	12		6.857	<input type="checkbox"/>	<input type="checkbox"/>	<input type="checkbox"/>
Approved	OG05-10S	David Wohlers Village Pines Section 3 Coventry Drive 101.02-01-001.1	149.01	467	210	80	80		34.4	<input type="checkbox"/>	<input type="checkbox"/>	<input type="checkbox"/>
Pending Approval	OG05-5S	James Albright Sandy Knoll Subdivision Washington Street 115.04-1-3.11; 115.04-1-5.11	149.03	290	210	18	8		30.2	<input type="checkbox"/>	<input type="checkbox"/>	<input type="checkbox"/>
Under Construction	OG05-6ZS	Home Pride Builders, Inc. Northampton Subdivision 540 Colby Street 100.020-001-006.1, 101.010-001-009	149.01	467	210	22	22		52.96	<input type="checkbox"/>	<input type="checkbox"/>	<input type="checkbox"/>
Under Construction	OG05-7S	Premier Homes, Inc. Brookhaven Estates, Section 2 Brower Road; Whittier Road 117.010-1-018.112	149.04	289	210	16			25.3	<input type="checkbox"/>	<input type="checkbox"/>	<input type="checkbox"/>
Approved	OG06-6ZS	Eric Rubenstein Rubenstein Farm Subdivision 609 Stony Point Road 131.01-01-007	149.03	290	210	13	13	25200	47.985	<input type="checkbox"/>	<input type="checkbox"/>	<input type="checkbox"/>

Project Status	Referral No.	Applicant/ Project Name/Address/Tax Account Number	Census Tract No.	TAZ No.	Land Use Code	No. Lots	No. Units	Gross Floor Area	Acreeage Total	Residential Conversion	Senior Housing	Special Needs
Approved	OG07-2ZS	Richard Gilmore Statt Meadows Subdivision Manitou Road 088.030-0001-003	149,04	291	210	14	14		20.154	<input type="checkbox"/>	<input type="checkbox"/>	<input type="checkbox"/>
Under Construction	OG07-3ZS	Noble Peregrine Development LLC Ogden Heights 2539 Spencerport Road 102.020-0002-003.1	149,04	463	200	131		510000	90	<input type="checkbox"/>	<input checked="" type="checkbox"/>	<input type="checkbox"/>
Pending Approval	OG07-6S	Valentino Visca Stonewall Estates Subdivision Ogden Parma Town Line Road 087.010-0001-008	149,04	464	210	41			43.5	<input type="checkbox"/>	<input type="checkbox"/>	<input type="checkbox"/>
Pending Approval	OG08-10S	Michael Battisti Somerset Estates Whittier Road 117.04-01-051.1; 117.04-01-052			200	153			73.22	<input type="checkbox"/>	<input type="checkbox"/>	<input type="checkbox"/>
Pending Approval	OG08-15S	Dana Carmichael Serenity Estates Washington Street 085.02-3-15.1			210	6	6		20	<input type="checkbox"/>	<input type="checkbox"/>	<input type="checkbox"/>
Approved	OG08-16S	John Gizzi Boulder Point Subdivision Stony Point Road; Hutchings Road 117.003-03-009.111; 117.003-03-009.013; 117.003-03-009.012			210	11			68.6	<input type="checkbox"/>	<input type="checkbox"/>	<input type="checkbox"/>
Under Construction	OG08-2ZS	Ogden Center Development Ashland Oaks Subdivision - Section 2 Ashland Oaks Circle 087.01-1-9.11			210	12	12	24000	13.097	<input type="checkbox"/>	<input type="checkbox"/>	<input type="checkbox"/>
Under Construction	OG08-6ZS	Mark Scholand, Terry Coykendall Maple Grove Estates 3252 Big Ridge Road 087.002-002-46.03; 087.002-002-46.11; 087.002-002-46.12; 087.002-002-49.11			210	16	16		58.8	<input type="checkbox"/>	<input type="checkbox"/>	<input type="checkbox"/>

<i>Project Status</i>	<i>Referral No.</i>	<i>Applicant/ Project Name/Address/Tax Account Number</i>	<i>Census Tract No.</i>	<i>TAZ No.</i>	<i>Land Use Code</i>	<i>No. Lots</i>	<i>No. Units</i>	<i>Gross Floor Area</i>	<i>Acreege Total</i>	<i>Residential Conversion</i>	<i>Senior Housing</i>	<i>Special Needs</i>
Pending Approval	OG09-1ZS	Ferne Richardson Sandy Knoll Subdivision Washington Street 115.04-01-003.11; 115.04-01-005.11	149.03	290	210	34			65.2	<input type="checkbox"/>	<input type="checkbox"/>	<input type="checkbox"/>
Under Construction	OG10-10Z	Bernard Iacovangelo Ellington Place Subdivision Route 31 085.04-2-10; 085.04-2-19	149.03	286	410	9	9		18.44	<input type="checkbox"/>	<input type="checkbox"/>	<input type="checkbox"/>
Pending Approval	OG10-3Z	Michael Domenico Parkview Center Union Street 087.01-1-24.1	149.04	464	400	2	80	210000	48.7	<input type="checkbox"/>	<input type="checkbox"/>	<input type="checkbox"/>
Pending Approval	OG12-2S	Frank Affronti Bella Estates Subdivision - Phase 2 Beau Lane 131.02-1-21; 131.02-1-14	149.03	36055000002 90	210	20	20		11.35	<input type="checkbox"/>	<input type="checkbox"/>	<input type="checkbox"/>
Pending Approval	OG12-4Z	Windsor Associates LP Windsor Gardens Apartments 2859 Manitou Road 117.04-3-9	142.02	36055000002 32	411	1	104	140400	13	<input type="checkbox"/>	<input type="checkbox"/>	<input type="checkbox"/>
Under Construction	OG93-13S	Cherokee Bluff Subdivision Sawyer Lane			210	29			46	<input type="checkbox"/>	<input type="checkbox"/>	<input type="checkbox"/>
Under Construction	OG98-37S	Joyce Gollel Trimmer Road Subdivision - Sections 3 & 4 3240 Brockport-Spencerport Road 086.030-01-027	149.03	286	210	33			52	<input type="checkbox"/>	<input type="checkbox"/>	<input type="checkbox"/>
Approved	OG98-54ZS	Agostino, Pellegrini, Frank & Pio Visca Eagle Ridge Estates Section I, II, III Ogden Center Road 102.01-01-023	149.04	289	210	34			4	<input type="checkbox"/>	<input type="checkbox"/>	<input type="checkbox"/>

Project Status	Referral No.	Applicant/ Project Name/Address/Tax Account Number	Census Tract No.	TAZ No.	Land Use Code	No. Lots	No. Units	Gross Floor Area	Acreege Total	Residential Conversion	Senior Housing	Special Needs
Parma												
		Subtotal:	Ogden			908	575	972600	1055.613			
Under Construction	PM	Rolaine Homes, Inc. West Hill Estates Subdivision - Section 3 Blue Mountain Drive 023.02-1-63.101; 023.02-1-1.2	148.03	292	210	17		27200	11.079	<input type="checkbox"/>	<input type="checkbox"/>	<input type="checkbox"/>
Under Construction	PM01-11ZS	Al Moser Homes, Inc. Wilder Estates - Section 5 Marjorie Lane 025.030-01-029.11	148.03	294	210	23		32200	5	<input type="checkbox"/>	<input type="checkbox"/>	<input type="checkbox"/>
Under Construction	PM02-10ZS	Ed Fuierer Gails Trail Subdivision - Section 2 Pinehill Road 071.03-02-012	148.02	469	210	8		12800	8	<input type="checkbox"/>	<input type="checkbox"/>	<input type="checkbox"/>
Under Construction	PM02-3ZS	Kevin Clark Country Village Estates 630 North Avenue 024.030-001-002.001	148.04	468	210	143		190000	75	<input type="checkbox"/>	<input type="checkbox"/>	<input type="checkbox"/>
Under Construction	PM02-5S	Jacobsen Development West Creek Woods Subdivision - Section 1 1561 Hilton-Parma Corners Road 057.030-0001-1.10000	148.02	469	210	8		14400	109	<input type="checkbox"/>	<input type="checkbox"/>	<input type="checkbox"/>
Under Construction	PM03-22ZS	Rlaine Homes, Inc. West Hill Estates - Section 2 Hamlin-Parma Townline Road; Curtis Road 023.02-1-063.101	148.03	292	210	7	7	9800	4.27	<input type="checkbox"/>	<input type="checkbox"/>	<input type="checkbox"/>
Under Construction	PM04-18ZS	Concal LLC Mercy Flight Subdivision 549 Manitou Road 25.030-01-03	148.03	294	210	55	55	66000	27.047	<input type="checkbox"/>	<input type="checkbox"/>	<input type="checkbox"/>

Project Status	Referral No.	Applicant/ Project Name/Address/Tax Account Number	Census Tract No.	TAZ No.	Land Use Code	No. Lots	No. Units	Gross Floor Area	Acres Total	Residential Conversion	Senior Housing	Special Needs
Under Construction	PM04-22S	Al Moser Wildier Estates - Section 6 Wildier Road 025.030-01-029.11	148.03	294	210	17	17	23800	10.771	<input type="checkbox"/>	<input type="checkbox"/>	<input type="checkbox"/>
Under Construction	PM06-5S	Crowley Development Corporation All Seasons Subdivision - Section 4 A Fallwood Terrace; Summertime Trail 023.02-1-16.112	148.03	293,292	210	17	17	27200	10.1	<input type="checkbox"/>	<input type="checkbox"/>	<input type="checkbox"/>
Pending Approval	PM07-17ZS	Wayne, Edward & Gary Edgcombe West Creek Woods Subdivision - Section 2 Hilton Parma Corners Road 057.030-01-001.11	148.02	469	210	9	9	18000	108	<input type="checkbox"/>	<input type="checkbox"/>	<input type="checkbox"/>
Approved	PM07-45S	Douglas Flood Sleepy Hollow Subdivision 907 Burritt Road 031.03-3-4	148.02	296	210	8	15	16000	40.397	<input type="checkbox"/>	<input type="checkbox"/>	<input type="checkbox"/>
Under Construction	PM10-6S	Matco Builders All Seasons Subdivision - Section 4, Phase B Fallwood Terrace 023.02-1-16.11	148.03	293	210	15	15	24000	69.82	<input type="checkbox"/>	<input type="checkbox"/>	<input type="checkbox"/>
Approved	PM12-10ZS	Paul Vindigni Winston Place 1920 North Union Street 072.03-2-5	148.02	36055000002 97	210	3	3	5400	2.214	<input type="checkbox"/>	<input type="checkbox"/>	<input type="checkbox"/>
Pending Approval	PM12-11ZS	Marco Mattioli All Seasons Subdivision - Section 5 Fallwood Terrace 023.02-1-16.113	148.03	36055000002 93	210	13	13	22000	34.73	<input type="checkbox"/>	<input type="checkbox"/>	<input type="checkbox"/>
Pending Approval	PM12-22ZS	David and Anita Jacob Jacob Subdivision 133 Bailey Road 043.040-1-14	148.02	36055000002 96	210	2	2	5500	35.9	<input type="checkbox"/>	<input type="checkbox"/>	<input type="checkbox"/>

Project Status	Referral No.	Applicant/ Project Name/Address/Tax Account Number	Census Tract No.	TAZ No.	Land Use Code	No. Lots	No. Units	Gross Floor Area	Acreeage Total	Residential Conversion	Senior Housing	Special Needs
Under Construction	PM98-9S	Ronald Goutsman West Hill Estates Subdivision - Section 1 500 Hamlin-Parma Town Line Road 023.02-01-63.1	148.03	292	210	9		12600	4	<input type="checkbox"/>	<input type="checkbox"/>	<input type="checkbox"/>
Under Construction	PM99-2S	Sodoma Farms, Inc. OPTL Road Subdivision Ogden Parma Town Line Road 070.04-1-4.2; 070.04-1-5.1	148.02	297	210	15		24000	16	<input type="checkbox"/>	<input type="checkbox"/>	<input type="checkbox"/>
Subtotal:			Parma			369	138	530900	571.328			
Penfield												
Under Construction	PN00-1SZ	Wilfried Becue Bramble Ridge Subdivision 1800 Sweets Corners Road 111.03-1-17; 126.01-1-17	115.05	142	210	7			29	<input type="checkbox"/>	<input type="checkbox"/>	<input type="checkbox"/>
Under Construction	PN00-24ZS	Nick D'Angelo Hampstead Heath Subdivision 1043, 1045, 1065, 1075 State Road 094.04-1-15.2	115.01	134	210	30			41	<input type="checkbox"/>	<input type="checkbox"/>	<input type="checkbox"/>
Under Construction	PN01-12ZS	William Melrose, Ltd. Fairview Crossing Subdivision - Phases 5 & 6 220 Watson Road 140.01-1-66.2	115.05	151	210	30			22	<input type="checkbox"/>	<input type="checkbox"/>	<input type="checkbox"/>
Under Construction	PN03-10ZS	Georgia Styliades Qualtrough Station Subdivision 488 Embury Road 108.12-1-48.1	115.03	137	210	12			9.84	<input type="checkbox"/>	<input type="checkbox"/>	<input type="checkbox"/>
Under Construction	PN03-27S	Fedyk Builders Fox Hill Section 6 Lynx Court; Silver Fox Drive 140.01-1-71.2; 140.01-71.3	115.05	151	210	25	25		17.1	<input type="checkbox"/>	<input type="checkbox"/>	<input type="checkbox"/>

Project Status	Referral No.	Applicant/ Project Name/Address/Tax Account Number	Census Tract No.	TAZ No.	Land Use Code	No. Lots	No. Units	Gross Floor Area	Acreege Total	Residential Conversion	Senior Housing	Special Needs
Under Construction	PN03-47S	Richard Cassidy Jackson Heights Subdivision Plank Road; Jackson Road 094.04-1-39.999	115.04	368	210	8			47.409	<input type="checkbox"/>	<input type="checkbox"/>	<input type="checkbox"/>
Under Construction	PN03-7Z	Pridemark Homes Meadowbrook Estates Residential Community State Road; Shoecraft Road 094.03-1-36.999; 094.03-1-36.1; 094.04-1-1-45	115.01	134	281	99	99		86	<input type="checkbox"/>	<input type="checkbox"/>	<input type="checkbox"/>
Under Construction	PN04-1S	Richard Cassidy Jackson Heights Subdivision - Phase I Plank Road; Jackson Road 094.04-1-39.999	115.04	368	210	4	4		20	<input type="checkbox"/>	<input type="checkbox"/>	<input type="checkbox"/>
Under Construction	PN04-4S	Bramon Homes Associates, LLC Crowne Pointe Subdivision 895; 1377; 1399; 67 Plank Road; Shoecraft Road; Bella Drive 094.18-1-6; 094.19-1-1.1; 094.19-1-5.1; 109.06-1-1	115.04	139	210	80			58.7	<input type="checkbox"/>	<input type="checkbox"/>	<input type="checkbox"/>
Under Construction	PN04-7S	LLC Oakmonte Patio Homes 1146 State Road 094.02-1-41	115.01	134	220		28		17.1	<input type="checkbox"/>	<input type="checkbox"/>	<input type="checkbox"/>
Under Construction	PN05-26S	Larry Fallone, Jon-Lar Homes Camden Park 1090 State Road 094.02-1-21.1; 094.02-1-21.2	115.01	134	210	74	74		33.86	<input type="checkbox"/>	<input type="checkbox"/>	<input type="checkbox"/>
Under Construction	PN05-27S	Joe McEntee, Wegman Companies Villas at East Hampton 1046 State Road 094.02-1-19	115.01	134	210	1	124		28.7	<input type="checkbox"/>	<input type="checkbox"/>	<input type="checkbox"/>
Under Construction	PN06-9ZS	Barone Land Development, Inc. Montgomery Glen 1190; 1206 Hatch Road 090.01-01-24	115.01	134	210	23	23		13.311	<input type="checkbox"/>	<input type="checkbox"/>	<input type="checkbox"/>

Project Status	Referral No.	Applicant/ Project Name/Address/Tax Account Number	Census Tract No.	TAZ No.	Land Use Code	No. Lots	No. Units	Gross Floor Area	Acreege Total	Residential Conversion	Senior Housing	Special Needs
Under Construction	PN07-3S	Redstone Builders Timber Glen Subdivision 1115 Whalen Road 125.13-1-1.1; 125.13-1-5	116.01	372	210	28		19.64		<input type="checkbox"/>	<input type="checkbox"/>	<input type="checkbox"/>
Under Construction	PN08-44Z	Karolina Bazylewicz Elder Wood Assisted Living at Penfield 2018 Fairport Nine Mile Point Road 125.03-2-55			411	1	75329	12.278		<input type="checkbox"/>	<input checked="" type="checkbox"/>	<input checked="" type="checkbox"/>
Under Construction	PN09-23ZS	Pride Mark Homes, Inc. Reynolds Property East/Arbor Ridge 100, 163 Fellows Road 140.02-1-59; 140.02-1-58	115.05	151	200	56	57	25.985		<input type="checkbox"/>	<input checked="" type="checkbox"/>	<input checked="" type="checkbox"/>
Under Construction	PN09-26Z	Frontier Management of NY Inc. Cambridge Estates 1699 Penfield Road 139.05-1-49	116.03	371	411		40	3.77		<input type="checkbox"/>	<input checked="" type="checkbox"/>	<input type="checkbox"/>
Under Construction	PN10-49ZS	Nine Mile Point Associates LLC Abbingtion Place Subdivision 1229 Fairport Nine Mile Point Road 095.01-1-51	115.01	517	219	99		49.1		<input type="checkbox"/>	<input type="checkbox"/>	<input type="checkbox"/>
Under Construction	PN10-50ZS	Michael Cavalcanti Windham Woods Subdivision Section 2 & 3 1360 Five Mile Line Road 094.18-1-27; 094-18-1-35	115.04	139	210	45		25.2		<input type="checkbox"/>	<input type="checkbox"/>	<input type="checkbox"/>
Under Construction	PN11-16ZS	SDSJ Associates, Inc. Caroline Court 1617 Creek Street 108.15-1-31	115.03	136	210	31		24.9		<input type="checkbox"/>	<input type="checkbox"/>	<input type="checkbox"/>
Under Construction	PN11-4ZS	Jim Barbato Arbor Ridge Section 2 and 3 Fellows Road 140.02-1-58.11; 140.02-1-50	115.05	151	230	50	50	24		<input checked="" type="checkbox"/>	<input type="checkbox"/>	<input type="checkbox"/>

<i>Project Status</i>	<i>Referral No.</i>	<i>Applicant/ Project Name/Address/Tax Account Number</i>	<i>Census Tract No.</i>	<i>TAZ No.</i>	<i>Land Use Code</i>	<i>No. Lots</i>	<i>No. Units</i>	<i>Gross Floor Area</i>	<i>Acreege Total</i>	<i>Residential Conversion</i>	<i>Senior Housing</i>	<i>Special Needs</i>
Approved	PN12-18ZS	Ellison Heights, LLC Ellison Heights Phase 2 1200A Penfield Road 123.19-1-26.11	116.04	36055000001 43	411		180		10.335	<input type="checkbox"/>	<input type="checkbox"/>	<input type="checkbox"/>
Approved	PN12-19ZS	Rudy Neufeld Village Square Subdivision 2014 Five Mile Line Road 124.18-1-52	116.05	36055000003 70	220	13	13		3.4	<input type="checkbox"/>	<input type="checkbox"/>	<input type="checkbox"/>
Approved	PN12-1ZS	Cloverland Development Company Ashlyn Rise 88 Fellows Road 140.02-1-58.2; 140.01-1-65	115.05	36055000001 51	210	36			29.7	<input type="checkbox"/>	<input type="checkbox"/>	<input type="checkbox"/>
Approved	PN12-28ZS	Southpoint Cove, LLC Southpoint Cove Apartment Homes 1420, 1440 Empire Blvd. 108.06-1-8.1; 108.06-1-8.2	115.01	36055000001 33	411	358			26	<input type="checkbox"/>	<input type="checkbox"/>	<input type="checkbox"/>
Pending Approval	PN12-38Z	David Topian, Ireland USA Bay The Landings at Bay Pointe 1200 Empire Blvd. 108.05-2-4	115.01	36055000001 33	210	1	24		2.1	<input type="checkbox"/>	<input type="checkbox"/>	<input type="checkbox"/>
Under Construction	PN12-6ZS	Lou Masi Sparrow Pointe 1813, 1817 Baird Road 124.01-2-28; 124.01-2-29	115.04	36055000001 46	210	23			13.6	<input type="checkbox"/>	<input type="checkbox"/>	<input type="checkbox"/>
Subtotal:			Penfield			1134	741	75329	694.028			
Perinton												
Under Construction	PR02-12S	Andy Colanrotolo Beaumont Subdivision - Section 3 (Phases 1 & 2) LaTour Manor 194.01-01-5.21	117.04	171	210	33			66	<input type="checkbox"/>	<input type="checkbox"/>	<input type="checkbox"/>

<i>Project Status</i>	<i>Referral No.</i>	<i>Applicant/ Project Name/Address/Tax Account Number</i>	<i>Census Tract No.</i>	<i>TAZ No.</i>	<i>Land Use Code</i>	<i>No. Lots</i>	<i>No. Units</i>	<i>Gross Floor Area</i>	<i>Acreege Total</i>	<i>Residential Conversion</i>	<i>Senior Housing</i>	<i>Special Needs</i>
Under Construction	PR02-7S	Metrose Builders Magnolia Manor Route 31F; Whitney Road 154.01-01-12.1; -16.2	117.03	156	210	152		220		<input type="checkbox"/>	<input type="checkbox"/>	<input type="checkbox"/>
Under Construction	PR03-3ZS	Larry Dye County Clare Subdivision - Section 6 Whitney Road; Fellows Road	117.03	155	210	13		9.8		<input type="checkbox"/>	<input type="checkbox"/>	<input type="checkbox"/>
Under Construction	PR04-27S	Craig Antonelli Canton Meadow Subdivision 105 Hogan Road 166.15-01-12; 166.15-01-13	117.07	378	210	13		6.8		<input type="checkbox"/>	<input type="checkbox"/>	<input type="checkbox"/>
Under Construction	PR05-21ZS	Roger Tolhurst Aldrich Glen Subdivision Aldrich Road; Pittsford Palmyra Road 181.01-01-001; 181.01-01-004.21	117.07	165	210	32	32	18.3		<input type="checkbox"/>	<input type="checkbox"/>	<input type="checkbox"/>
Approved	PR06-12S	John Colarvotolo Emerald Hill Point/ Attco Route 250 Property Emerald Hill Circle 180.03-01-46; 180.03-01-56	117.08	171	210	9		19.75		<input type="checkbox"/>	<input type="checkbox"/>	<input type="checkbox"/>
Under Construction	PR07-9S	Lou DiRisio The Estates at Windchase Whitney Road 153.02-02-08; 153.02-02-11.11	117.03	155	210	16		21.15		<input type="checkbox"/>	<input type="checkbox"/>	<input type="checkbox"/>
Under Construction	PR10-26ZS	John Colarvotolo Ransdell Park Pittsford-Palmyra Road 181.05-1-3.11	117.07	165	230	10	10	3.85		<input type="checkbox"/>	<input type="checkbox"/>	<input type="checkbox"/>
Pending Approval	PR12-13S	Stacey Haralambides Aristo Shagbark Way Property Subdivision Shagbark Way 166.15-1-63	117.07	36055000003 78	420	20		42.3		<input type="checkbox"/>	<input type="checkbox"/>	<input type="checkbox"/>

<i>Project Status</i>	<i>Referral No.</i>	<i>Applicant/ Project Name/Address/Tax Account Number</i>	<i>Census Tract No.</i>	<i>TAZ No.</i>	<i>Land Use Code</i>	<i>No. Lots</i>	<i>No. Units</i>	<i>Gross Floor Area</i>	<i>Acresage Total</i>	<i>Residential Conversion</i>	<i>Senior Housing</i>	<i>Special Needs</i>
Pending Approval	PR12-15Z	PM Development Creekstone Rezoning Mason Road 180.08-1-3.111	117.07	36055000001 65	280		214		39.9	<input type="checkbox"/>	<input type="checkbox"/>	<input type="checkbox"/>
Approved	PR12-20S	June Little, Karen Hanggi Bumpus Subdivision 699; 753 Pannell Road 195.01-1-13.1; 195.01-1-13.2	117.08	36055000001 71	210	6			64.867	<input type="checkbox"/>	<input type="checkbox"/>	<input type="checkbox"/>
Pending Approval	PR12-3ZS	Al Longwell Basin View Subdivision East Jefferson Road 179.09-2-24	117.05.12 3.04	36055000001 68.36055000 00183	210	12			9.8	<input type="checkbox"/>	<input type="checkbox"/>	<input type="checkbox"/>
Under Construction	PR93-59S	Anco Builders Midlands Subdivision - Phase I Moseley Road 193.02-01-008.100	117.04	171	210		107		114	<input type="checkbox"/>	<input type="checkbox"/>	<input type="checkbox"/>
			<i>Subtotal:</i>			306	363		656.517			
Pittsford												
Under Construction	PT05-37S	Spall Construction Corp. Lancaster Rise Subdivision (Rollins Crossing Section 3) Calkins Road; Pittsford-Henrietta Town Line Road 177.01-02-1.12	123.03	182	210	22	22		9.96	<input type="checkbox"/>	<input type="checkbox"/>	<input type="checkbox"/>
Under Construction	PT05-45S	Greythorne Hill Subdivision Greythorne Hill (Aldridge) Subdivision Calkins Road; Pittsford-Henrietta Town Line Road 163.01-03-65	123.03	182	210	32			47.63	<input type="checkbox"/>	<input type="checkbox"/>	<input type="checkbox"/>
Under Construction	PT06-57S	Lou Masi Country Pointe Subdivision - Section 2 West Bloomfield Road 192.01-01-24.21; 192.01-01-24.22; 192.01-01-24.23	123.03	184	210	24			66.95	<input type="checkbox"/>	<input type="checkbox"/>	<input type="checkbox"/>

Project Status	Referral No.	Applicant/ Project Name/Address/Tax Account Number	Census Tract No.	TAZ No.	Land Use Code	No. Lots	No. Units	Gross Floor Area	Acres Total	Residential Conversion	Senior Housing	Special Needs
Under Construction	PT07-3S	Graywood Properties LLC Kensington Woods North Subdivision Henrietta/Pittsford Town Line Road 177.03-02-1.1	123.03	182	210	30		40.7		<input type="checkbox"/>	<input type="checkbox"/>	<input type="checkbox"/>
Under Construction	PT07-5S	Sortino Properties Hidden Grove Mendon Road 178.06-03-064.2	123.04	392	210	9		5.66		<input type="checkbox"/>	<input type="checkbox"/>	<input type="checkbox"/>
Under Construction	PT07-8IS	Marie Kenton Cottages at Malvern Hills Mendon Road & Thornell Road 178.030-02-028.1	123.03	184	210		27	23.257		<input type="checkbox"/>	<input type="checkbox"/>	<input type="checkbox"/>
Under Construction	PT08-65ZS	Robert Clifford Family Trust Kilbourn Place 3500-3524 East Avenue 138.14-01-11; 138.14-01-12; 138.14-01-3			200	41	41	7.44		<input type="checkbox"/>	<input type="checkbox"/>	<input type="checkbox"/>
Under Construction	PT11-2S	Clover Street Construction Corp. Coventry Ridge Subdivision Dunnewood Court 177.04-1-15; 177.04-1-13.12; 191.02-1-1.2	123.03	184	210	40		58.7		<input type="checkbox"/>	<input type="checkbox"/>	<input type="checkbox"/>
Pending Approval	PT12-12S	Clover Street Development Corp.	123.06	36055000001 84	210	67		139.811		<input type="checkbox"/>	<input type="checkbox"/>	<input type="checkbox"/>
Under Construction	PT99-24S	Pittsmere, Inc. Malvern Subdivision Mendon Road 178.03-2-28.1	123.02	185	210	25		72		<input type="checkbox"/>	<input type="checkbox"/>	<input type="checkbox"/>
Subtotal:			Pittsford			290	90	472.108				

<i>Project Status</i>	<i>Referral No.</i>	<i>Applicant/ Project Name/Address/Tax Account Number</i>	<i>Census Tract No.</i>	<i>TAZ No.</i>	<i>Land Use Code</i>	<i>No. Lots</i>	<i>No. Units</i>	<i>Gross Floor Area</i>	<i>Acreege Total</i>	<i>Residential Conversion</i>	<i>Senior Housing</i>	<i>Special Needs</i>	
<u>Riga</u>													
Under Construction	RG01-12ZS	Carmen DiGiacomo Digiacomio Subdivision Bromley; Buffao Roads 144.01-01-48.11	150.00	284	210	9			58	<input type="checkbox"/>	<input type="checkbox"/>	<input type="checkbox"/>	
Approved	RG09-2ZS	Rose Gabrielle Meadow Crest Estates Subdivision Chili Riga Center Road 171.01-1-35	150	285	210	8			22.15	<input type="checkbox"/>	<input type="checkbox"/>	<input type="checkbox"/>	
Approved	RG97-17S	Bay Valley View, Inc. Meleio Subdivision Griffin Road 170.04-01-01	150.00	285	210	5			5	<input type="checkbox"/>	<input type="checkbox"/>	<input type="checkbox"/>	
Under Construction	RG98-1S5	Frank & Bernard Iacovangelo F & B Subdivision Bromley Road 143.02-1-21	150.00	284	210	19			57	<input type="checkbox"/>	<input type="checkbox"/>	<input type="checkbox"/>	
									Subtotal:				142.15
<u>Rochester</u>													
Under Construction	RO10-5Z	Frederick Rainaldi Culver Road Armory Rezoning and Residential Development 145; 56 Culver Road; Hinsdale Street 122.61-1-18; 121.68-3-1	37	80	400	2	10	100000	11.23	<input type="checkbox"/>	<input type="checkbox"/>	<input type="checkbox"/>	
Under Construction	RO10-9Z	John Summers North Plymouth Terrace 116 West Main Street 121.22-01-55	94	1		27	27	56500	1.51	<input type="checkbox"/>	<input type="checkbox"/>	<input type="checkbox"/>	
Pending Approval	RO11-2Z	Vincent Diraimo Riverhouse Apartments 419, 427 Latta Road 047.61-1-28.001; 047.61-1-29.000	85	36055000002 59	411	2	44		2.47	<input type="checkbox"/>	<input type="checkbox"/>	<input type="checkbox"/>	
									Subtotal:				15.21

Project Status	Referral No.	Applicant/ Project Name/Address/Tax Account Number	Census Tract No.	TAZ No.	Land Use Code	No. Lots	No. Units	Gross Floor Area	Acres Total	Residential Conversion	Senior Housing	Special Needs
<u>Rush</u>												
Approved	RU03-31ZS	Grebuier Farms Perry Hill Estates Subdivision Perry Hill Road; East River Road 212.03-1-1.3	133.00	275	210	14			52.664	<input type="checkbox"/>	<input type="checkbox"/>	<input type="checkbox"/>
Approved	RU04-15ZS	Yilmaz Yoruk Rushfield Manor Rush Henrietta Town Line Road 202.01-1-2.3	133	276	210	5			19.9	<input type="checkbox"/>	<input type="checkbox"/>	<input type="checkbox"/>
Approved	RU04-18ZS	R. T. L. Realty Land Trust Fieldstone Estates Rush Henrietta Town Line Road; East River Road 201.03-1-2.13; 210.03-1-1	133	275	210	13			45	<input type="checkbox"/>	<input type="checkbox"/>	<input type="checkbox"/>
Approved	RU05-26S	John Streater Streater Subdivision 330 Kavanaugh Road; Works Road 220.04-1-2.1; 220.04-1-2.2	133	278	210	10			107.18	<input type="checkbox"/>	<input type="checkbox"/>	<input type="checkbox"/>
Under Construction	RU06-1ZS	Harold & David Manning Rush Hills Section 2 Jeffords Road; Pinnacle Road 203.03-1-48.1	133	276	210	5			18.7	<input type="checkbox"/>	<input type="checkbox"/>	<input type="checkbox"/>
Under Construction	RU08-12Z	Charles Salvaggio Nowack Subdivision, Section 4 8300 West Henrietta Road 219.04-1-6.111			210	7			29.6	<input type="checkbox"/>	<input type="checkbox"/>	<input type="checkbox"/>
Under Construction	RU94-29S	Richard & Rosemary Roberts Lot #1 Resubdivision in Shielaff Subdivision River Road East 219.03-1-10	133.00	277	210		14		37	<input type="checkbox"/>	<input type="checkbox"/>	<input type="checkbox"/>
Subtotal:			Rush			54	14		310.044			

Project Status	Referral No.	Applicant/ Project Name/Address/Tax Account Number	Census Tract No.	TAZ No.	Land Use Code	No. Lots	No. Units	Gross Floor Area	Acreage Total	Residential Conversion	Senior Housing	Special Needs
<u>Scottsville</u>												
Under Construction	SV99-1Z	LaDieu Associates Scottsville Heights - Section 6 (Revision) Diana Drive 200.05-01-002.100; -076	147.00	240	210	19		38000	7	<input type="checkbox"/>	<input type="checkbox"/>	<input type="checkbox"/>
						Subtotal:	19	38000	7			
<u>Spencerport</u>												
Under Construction	SP05-1ZS	Clariol Development, Inc. Erie View Landing 15 Evergreen Street 086.120-0001-001; 089.120-0001-002	149.01	466	210	19	19	45000	9.127	<input type="checkbox"/>	<input type="checkbox"/>	<input type="checkbox"/>
Approved	SP06-2ZS	Tony Collichio Collichio Subdivision Canalside Drive 086.120-0002-005	149.01	466	220	3	3	6300	0.942	<input type="checkbox"/>	<input type="checkbox"/>	<input type="checkbox"/>
Approved	SP10-1Z	Michael Lopresti Brockport Road Townhouses 3028 Brockport Road 086.16-5-2.1.1	149.01	467	210	1	10	14000	3.123	<input type="checkbox"/>	<input type="checkbox"/>	<input type="checkbox"/>
						Subtotal:	23	65300	13.192			
<u>Sweden</u>												
Approved	SW	Marshall King M. K. Subdivision 717, 725, 733, 737 Shumway Road 084.03-1-36.11; 084.03-1-37.11; 084.03-1-38.11; 084.03-1-39.11	154	473	210	4			66.699	<input type="checkbox"/>	<input type="checkbox"/>	<input type="checkbox"/>
Approved	SW02-21ZS	Eileen Swartout Swartout Subdivision West Sweden Road; Capen Road 098.030-01-018			210	8	8	21000	73	<input type="checkbox"/>	<input type="checkbox"/>	<input type="checkbox"/>

Project Status	Referral No.	Applicant/ Project Name/Address/Tax Account Number	Census Tract No.	TAZ No.	Land Use Code	No. Lots	No. Units	Gross Floor Area	Acreege Total	Residential Conversion	Senior Housing	Special Needs
Under Construction	SW03-9ZS	James Northrup Northview Subdivision (Section 1) Fourth Section Road 083.010-01-027	154.00	298	210	20	20	42000	8.24	<input type="checkbox"/>	<input type="checkbox"/>	<input type="checkbox"/>
Approved	SW05-2ZS	South Winds Subdivision South Wind Subdivision 5886 Lake Road 114.010-01-045.112	154	302	210	17	17	31000	139.12	<input type="checkbox"/>	<input type="checkbox"/>	<input type="checkbox"/>
Under Construction	SW07-4S	Jack Hassall, Sr. Highlands Senior Development (The Villas at Brandon Woods) - Section 1 Nathaniel Poole Trail & Wood Trace 084.010-01-014.114	154	473	200	13			20.67	<input type="checkbox"/>	<input checked="" type="checkbox"/>	<input type="checkbox"/>
Approved	SW08-1S	Mary & Joseph Daniels Daniels Subdivision 754 Beadle Road 099.030-01-029.1			210	7	7		77.3	<input type="checkbox"/>	<input type="checkbox"/>	<input type="checkbox"/>
Approved	SW10-13Z	Dan & Thomas Colaprete DC & TC Enterprises 5100 Sweden Walker Road 099.020-1-7.21	154	302	210	1	2	9900	5.014	<input type="checkbox"/>	<input type="checkbox"/>	<input type="checkbox"/>
Approved	SW10-19S	Joe Giorgone Sweden Farmette Subdivision Lake Road; Beadle Road 099.030-1-30; 099.030-1-31	154	302	210	6			77.23	<input type="checkbox"/>	<input type="checkbox"/>	<input type="checkbox"/>
Under Construction	SW10-3ZS	James Northrup Northview Subdivision - Section 2 Golden Hill Lane 083.01-1-27	154	503	210	19	19		7.8	<input type="checkbox"/>	<input type="checkbox"/>	<input type="checkbox"/>
Approved	SW10-5S	Ed White Lake Subdivision Shumway Road; Lake Road 084.03-1-16.21	154	473	210	4			22.629	<input type="checkbox"/>	<input type="checkbox"/>	<input type="checkbox"/>

Project Status	Referral No.	Applicant/ Project Name/Address/Tax Account Number	Census Tract No.	TAZ No.	Land Use Code	No. Lots	No. Units	Gross Floor Area	Acreeage Total	Residential Conversion	Senior Housing	Special Needs
Under Construction	SW11-2ZS	Richard Mault Mault Subdivision 5375 Redman Road 083.03-1-14.2	154	298	210	1	51	2920	4.748	<input type="checkbox"/>	<input type="checkbox"/>	<input type="checkbox"/>
Under Construction	SW96-1S	Gary Dutton Merrill Estates Subdivision Beagle Road 098.04-1-6	154.00	298	210	11		10178	81	<input type="checkbox"/>	<input type="checkbox"/>	<input type="checkbox"/>
Under Construction	SW98-12ZS	Sodoma Farms, Inc. Campbell Road Subdivision Campbell Road 085.01-2-1.11.1	154.00	301	210	11		7414	22	<input type="checkbox"/>	<input type="checkbox"/>	<input type="checkbox"/>
			Subtotal:			122	124	124412	605.45			
Webster												
Under Construction	WT	Larry Panipinto Eastwood Estates Subdivision . -Section III County Line Road 081.010-01-029.110	114.00	132	210	18			14.96	<input type="checkbox"/>	<input type="checkbox"/>	<input type="checkbox"/>
Under Construction	WT	Bary S. Barone Wood Harbor Estates - Section II Bay Road 063.190-01-003;-004	112.05	122	210	24			16.5	<input type="checkbox"/>	<input type="checkbox"/>	<input type="checkbox"/>
Under Construction	WT	Hegedorn Associates Coastal View Subdivision - Section II Lake Road; Phillips Road 036.030-01-008.1	113.00	120	210	25			19.8	<input type="checkbox"/>	<input type="checkbox"/>	<input type="checkbox"/>
Under Construction	WT01-27Z	Bary S. Barone Construction Corp. Park Vista Subdivision Klem Road and Whiting Road 064.140-02-004.110	113.00	119	210	30	30		21	<input type="checkbox"/>	<input type="checkbox"/>	<input type="checkbox"/>

Project Status	Referral No.	Applicant/ Project Name/Address/Tax Account Number	Census Tract No.	TAZ No.	Land Use Code	No. Lots	No. Units	Gross Floor Area	Acres Total	Residential Conversion	Senior Housing	Special Needs
Under Construction	WT01-28S	Schantz Homes Wentworth Subdivision - Section I Hard Rock Road, Salt Road 080.040-01-009.113	114.00	132	210	27			19	<input type="checkbox"/>	<input type="checkbox"/>	<input type="checkbox"/>
Under Construction	WT01-3Z	Henry & John Gasbarre Providence Est., Phase II & III Route 250, Schlegel Road 050.030-01-032	113.01	121	210	21			23	<input type="checkbox"/>	<input type="checkbox"/>	<input type="checkbox"/>
Under Construction	WT01-50Z	Visca Builders, Inc. Stone Bridge Subdivision - Section 3 East of Stonegate Drive 095.050-02-008.100	114.00	365	210	28			19	<input type="checkbox"/>	<input type="checkbox"/>	<input type="checkbox"/>
Under Construction	WT04-47S	Salvator Bonacci Bonacci Subdivision Burnett Road 050.01-1-2.114	113.01	120	210	5			5.03	<input type="checkbox"/>	<input type="checkbox"/>	<input type="checkbox"/>
Under Construction	WT04-58Z	Prideland Holdings, LLC Bay Side Drive Extension Bay Side Drive 078.11-1-26	112.05	122	210	9			5.8	<input type="checkbox"/>	<input type="checkbox"/>	<input type="checkbox"/>
Under Construction	WT04-63S	Visca Builders, Inc./Nick Visca Country Meadows Phillips Road 050.01-1-67.2	113.01	120	210	20			17.4	<input type="checkbox"/>	<input type="checkbox"/>	<input type="checkbox"/>
Under Construction	WT05-48Z	Gerber Homes Briarwood Subdivision Salt Road 050.02-1-38.111	113.01	121	210	44			37.7	<input type="checkbox"/>	<input type="checkbox"/>	<input type="checkbox"/>
Under Construction	WT06-30Z	Donald Ceracchi Lake Breeze Subdivision Sections 3 Lake Road 050.01-1-55.12; 050.01-1-57.1	113.01	120	210	42			37.45	<input type="checkbox"/>	<input type="checkbox"/>	<input type="checkbox"/>

Project Status	Referral No.	Applicant/ Project Name/Address/Tax Account Number	Census Tract No.	TAZ No.	Land Use Code	No. Lots	No. Units	Gross Floor Area	Acres Total	Residential Conversion	Senior Housing	Special Needs
Under Construction	WT07-14ZS	Louis Sirianni 1003 Five Mile Line Road Subdivision 1003 Five Mile Line Road 079.14-1-13; 079.13-2-26	112.06	129	210	14	14		9.9	<input type="checkbox"/>	<input type="checkbox"/>	<input type="checkbox"/>
Pending Approval	WT08-14ZS	Schantz Homes, Inc. Maple Drive Patto Homes Maple Drive 078.15-1-17.1; 078.15-1-11.1	112.06	129	210	43	43		30.95	<input type="checkbox"/>	<input type="checkbox"/>	<input type="checkbox"/>
Pending Approval	WT09-13ZS	Hegedorn Associates Coastal Village Subdivision Lake Road 036.03-1-8.001	113.01	120	210	56	56		22.38	<input type="checkbox"/>	<input type="checkbox"/>	<input type="checkbox"/>
Under Construction	WT10-12ZS	Tom Thomas The Meadows Subdivision Phillips Road; Schlegel Road 065.02-1-40; 065.02-1-43	114	126	210	127			85.5	<input type="checkbox"/>	<input type="checkbox"/>	<input type="checkbox"/>
Under Construction	WT11-10ZS	Jim Leonardo 1078 Glen Edith Subdivision 1078 Glen Edith Drive 078.180-1-2; 078.180-1-47; 078.180-1-54; 078.180-1-55; 078.180-1-56	112.01	127	210	6			20	<input type="checkbox"/>	<input type="checkbox"/>	<input type="checkbox"/>
Under Construction	WT11-12ZS	Stephen I. Fedyk Woods View Pond Subdivision 264 Burnett Road 050.01-1-5	113.01	120	210	14	14		22.775	<input type="checkbox"/>	<input type="checkbox"/>	<input type="checkbox"/>
Approved	WT12-13S	Paul Smith Jolivian Subdivision 824 Bay Road 078.060-4-2.1	112.05	36055000001 22	210	5	5		5.3	<input type="checkbox"/>	<input type="checkbox"/>	<input type="checkbox"/>
Approved	WT12-3Z	CDS Monarch, Inc. Hard Road Senior Housing 846 Hard Road 079.07-1-2.1	112.05	36055000001 23	411	1	190		18.6	<input type="checkbox"/>	<input type="checkbox"/>	<input checked="" type="checkbox"/>

Project Status	Referral No.	Applicant/ Project Name/Address/Tax Account Number	Census Tract No.	TAZ No.	Land Use Code	No. Lots	No. Units	Gross Floor Area	Acreege Total	Residential Conversion	Senior Housing	Special Needs
Under Construction	WT12-6ZS	Heritage Christian Services Heritage Christian Services 386 Phillips Road 050.04-1-76.11	113.01	36055000005 15	210	5	5		4.11	<input type="checkbox"/>	<input checked="" type="checkbox"/>	<input type="checkbox"/>
Under Construction	WT99-70Z	Brammon Homes, Inc. Candlewood Park Subdivision - Section III Phillips Road/State Road; Harris Road 080.040-01-018	114.00	131	210	46			30.9	<input type="checkbox"/>	<input type="checkbox"/>	<input type="checkbox"/>
Subtotal:			Webster			610	357		487.055			
Under Construction	WV	Barone Land Dev. Inc. Carriage Path Court Carriage Path; Orchard Street 080.05-1-22	113.02	362	210	14	14	17500	2.959	<input type="checkbox"/>	<input type="checkbox"/>	<input type="checkbox"/>
Subtotal:			Webster (V)			14	14	17500	2.959			
Wheatland												
Approved	WH04-16S	Henry S. Wehle Henry S. Wehle Subdivision 3063 Oatka Creek Road	147	279	210	6		3000	142	<input type="checkbox"/>	<input type="checkbox"/>	<input type="checkbox"/>
Approved	WH05-4ZS	Harold Fisher Fisher-Belcoda Subdivision Belcoda Road 198.01-1-18	147	279	210	5		15000	51.1	<input type="checkbox"/>	<input type="checkbox"/>	<input type="checkbox"/>
Approved	WH06-5S	Evan Bringley Union North Subdivision Union Street, North Road 199.01-1-5.21	147	280	210	6		18000	27.336	<input type="checkbox"/>	<input type="checkbox"/>	<input type="checkbox"/>
Approved	WH06-9S	Bruce Volkman Volkman Subdivision 2100 North Road 198.02-001-002	147	279	210	12		36000	166.954	<input type="checkbox"/>	<input type="checkbox"/>	<input type="checkbox"/>

Project Status	Referral No.	Applicant/Project Name/Address/Tax Account Number	Census Tract No.	TAZ No.	Land Use Code	No. Lots	No. Units	Gross Floor Area	Acres Total	Residential Conversion	Senior Housing	Special Needs
Under Construction	WH07-8ZS	Pair of Keys LLC The Villas at Wheatland 3721 Scottsville Road 187.03-1-70.1; 187.03-1-71; 187.14-1-11	147	280	210	24		48000	7.2	<input type="checkbox"/>	<input checked="" type="checkbox"/>	<input type="checkbox"/>
Approved	WH08-6S	Scott & Tina Stevens Stevens Subdivision Osaka Creek Road 208.01-1-1; 208.01-1-2			210	3	6000	28.2		<input type="checkbox"/>	<input type="checkbox"/>	<input type="checkbox"/>
Approved	WH10-1S	Verhulst Brothers Inc. VerHulst Brothers Subdivision 1077 Beulah Road 183.04-2-1	147	279	210	5		201		<input type="checkbox"/>	<input type="checkbox"/>	<input type="checkbox"/>
Subtotal:						61	126000	623.79				
Total:						8155	6949343	10587.562				
<u>Retail Commercial</u>												
<u>Chili</u>												
Approved	CI01-63	Fallone Enterprises Towne Plaza 4390 Buffalo Road 131.20-1-22.11	145.02	217	400		18000			<input type="checkbox"/>	<input type="checkbox"/>	<input type="checkbox"/>
Approved	CI09-2ZS	Titan Rock, LLC Retail/Office Building 4354, 4345 Buffalo Road 131.16-4-19; 131.16-4-20	145.05	518	400		23714	1.701		<input type="checkbox"/>	<input type="checkbox"/>	<input type="checkbox"/>
Approved	CI11-14Z	Aldo Lepore Chili Liquor Store Addition 3210 Chili Avenue 146.09-2-6.2	146	435	400	1	8517	2.283		<input type="checkbox"/>	<input type="checkbox"/>	<input type="checkbox"/>
Subtotal:						1	50231	3.984				

Project Status	Referral No.	Applicant/ Project Name/Address/Tax Account Number	Census Tract No.	TAZ No.	Land Use Code	No. Lots	No. Units	Gross Floor Area	Acreage Total	Residential Conversion	Senior Housing	Special Needs
<u>Fairport</u>												
Approved	FP05-4Z	Donn Calabrese 80 North Main Street 80 North Main Street 153.09-4-38	118	158	400	1	1	10350	0.493	<input type="checkbox"/>	<input type="checkbox"/>	<input type="checkbox"/>
Approved	FP10-3Z	Donald Payne, Farmington Lawn Care Country Max 897 Turk Hill Road 153.13-1-78.1	118	158	400	1	1	20000	5.161	<input type="checkbox"/>	<input type="checkbox"/>	<input type="checkbox"/>
Subtotal:			Fairport			2	1	30350	5.654			
<u>Gates</u>												
Approved	GT11-35Z	James Gizzi Commercial Building 2997 Buffalo Road 118.150-1-52; 118.150-1-53	142.02	236	400	2	2	7350	1.58	<input type="checkbox"/>	<input type="checkbox"/>	<input type="checkbox"/>
Subtotal:			Gates			2		7350	1.58			
<u>Greece</u>												
Pending Approval	GR03-19Z	Marisa Congilaro The DeMay Landmark Inn 3561 Latta Road 44.04-01-001	135.04	249	421	1	1	6080	1	<input type="checkbox"/>	<input type="checkbox"/>	<input type="checkbox"/>
Approved	GR03-45Z	Rezoning 4110 West Ridge LLC 4046-4178 West Ridge Road 073.01-2-31; 073.01-2-60	135.06	36055000002 52	400			167000	21.59	<input type="checkbox"/>	<input type="checkbox"/>	<input type="checkbox"/>
Under Construction	GR03-52Z	The DiMarco Group Greece Retail Center North Greece Road; Manitou Road 073.01-02-031; 073.01-02-064.12	135.06	252	400	1	1	167000	22	<input type="checkbox"/>	<input type="checkbox"/>	<input type="checkbox"/>

Project Status	Referral No.	Applicant/ Project Name/Address/Tax Account Number	Census Tract No.	TAZ No.	Land Use Code	No. Lots	No. Units	Gross Floor Area	Acreage Total	Residential Conversion	Senior Housing	Special Needs
Approved	GR04-9Z	Jeff and Serena Barry Rezoning 1400 Edgemere Drive 035.09-1-20; 035.09-1-19; 035.09-1-76; 035.09-1-77; 035.09-1-21; 035.09-1-22	134.02	36055000002 43	418	1	38	27500	0.9	<input type="checkbox"/>	<input type="checkbox"/>	<input type="checkbox"/>
Under Construction	GR08-7ZZ	Benderson Dev. Co., LLC Multi-Tenant Retail/Restaurant Building 3188-3196 Latta Road 045.03-1-9; 045.03-1-3; 045.03-1-4; 045.03-1-5; 045.03-1-10	135.04		400			54322	9.5	<input type="checkbox"/>	<input type="checkbox"/>	<input type="checkbox"/>
Approved	GR10-5ZZ	4320 West Ridge, LLC Commercial Development 4320 West Ridge Road 073.01-1-2-1; 073.01-1-3; 073.01-1-4; 073.01-1-5; 073.01-1-6; 073.01-1-7; 073.01-2-63; 073.01-2-64, 111; 073.01-2-64, 12; 073.01-2- 64, 2	135.06	252	400	1	1	390000	67.1	<input type="checkbox"/>	<input type="checkbox"/>	<input type="checkbox"/>
Under Construction	GR12-14Z	Dennis Wilnot, Wilnotite, Inc. Mall at Greece Ridge 271 Greece Ridge Center Drive 074.19-1-6	141.02	36055000004 59,36055000 00266	451	1		37050	9.77	<input type="checkbox"/>	<input type="checkbox"/>	<input type="checkbox"/>
Approved	GR12-46Z	Doan Buick GMC Building Addition 3800 West Ridge Road 073.02-1-43	135.06	36055000002 53	431	1		10500	3.81	<input type="checkbox"/>	<input type="checkbox"/>	<input type="checkbox"/>
Under Construction	GR12-51Z	Ramay/West Greece LLC Auto Zone 2648 West Ridge Road 074.14-1-26	135.05	36055000002 54	450	1		7500	0.81	<input type="checkbox"/>	<input type="checkbox"/>	<input type="checkbox"/>
Subtotal:									866752	136.48		
Henrietta												
Approved	HR05-9Z	Benderson Development Market Square 700, 780, 790 Jefferson Road 162.05-1-3-41; 162.05-1-3-42; 162.05-1-3-2; 162.05-1-3-3; 162.05-1- 3, 11	131.04	206	450	1		107535	43.2	<input type="checkbox"/>	<input type="checkbox"/>	<input type="checkbox"/>

Project Status	Referral No.	Applicant/Project Name/Address/Tax Account Number	Census Tract No.	TAZ No.	Land Use Code	No. Lots	No. Units	Gross Floor Area	Acreage Total	Residential Conversion	Senior Housing	Special Needs
Under Construction	HR07-6Z	Matt Oates Market Square - Phase 2 Jefferson Road 161.08-1-21	131.04	206	400	1	4	194650	35.46	<input type="checkbox"/>	<input type="checkbox"/>	<input type="checkbox"/>
Approved	HR09-10Z	Ted Hosmer Enterprises, Inc. Hosmer Nursery Building Expansion 1249 Lehigh Station Road 175.16-1-5.1			473	1		14220	11.1	<input type="checkbox"/>	<input type="checkbox"/>	<input type="checkbox"/>
Under Construction	HR11-7Z	James A. Boglioli, Esq. Fitness Center & 2 Proposed Retail Buildings 100 Marketplace Drive 162.09-1-1.1; 162.09-1-1.2; 162.09-1-1.2.3	131.04	414	400	1		63550	12.162	<input type="checkbox"/>	<input type="checkbox"/>	<input type="checkbox"/>
Under Construction	HR12-13Z	Claude Wright Wright, Wisner Warehouse Addition 3165 Brighton Henrietta Town Line Road 149.19-1-10.2	131.01	36055000004 16	440	1		29200	1.25	<input type="checkbox"/>	<input type="checkbox"/>	<input type="checkbox"/>
Pending Approval	HR12-20Z	Benjamin Denay Garber Honda 3925 West Henrietta Road 161.190-1-5.1;	131.04	36055000004 09	431			13424	0.75	<input type="checkbox"/>	<input type="checkbox"/>	<input type="checkbox"/>
Under Construction	HR12-7Z	Nileesh Patel, MC RPH Golden Corral Restaurant 3085 West Henrietta Road 161.07-1-7.11	131.04	36055000003 34	421	1		11088	3.796	<input type="checkbox"/>	<input type="checkbox"/>	<input type="checkbox"/>
			Subtotal:			6	4	433667	107.718			
Irondequoit												
Approved	IR08-13Z	COMIDA/Bersin Properties, LLC Medley Centre Redevelopment & Renovation & Rezoning 1, 100, 101, 200, 285; 1665, 1733, 2140, 388, 392 Medley Centre Parkway; East Ridge Road; North Goodman Street; Tiam 092.05-1-9; 092.05-1-16; 092.05-1-17; 092.05-1-18; 092.05-1-19;			400				57	<input type="checkbox"/>	<input type="checkbox"/>	<input type="checkbox"/>

Project Status	Referral No.	Applicant/Project Name/Address/Tax Account Number	Census Tract No.	TAZ No.	Land Use Code	No. Lots	No. Units	Gross Floor Area	Acres Total	Residential Conversion	Senior Housing	Special Needs	
Approved	IR11-6Z	Mike Nolan, I-Square LLC I-Square 633,651,667,687,691; 3,4,11,12,20,28; 5,11 Titus Avenue; Union Park; Stranahan Park 076.15-6-12; 076.15-6-23; 076.15-6-11; 076.15-6-12; 076.15-6-16; 076.15-6-19; 076.15-6-21 thru 076.15-6-32	106.02	105	400	16		87200	2.2	<input type="checkbox"/>	<input type="checkbox"/>	<input type="checkbox"/>	
Approved	IR12-10Z	LB 1999-C1 Depot Plaza LLC Tops Market Depot Plaza Demolition/Construction 999 East Ridge Road 091.070-2-15	81,106.02	36055000003 55,36055000 00564	400	1	1	51610	14.99	<input type="checkbox"/>	<input type="checkbox"/>	<input type="checkbox"/>	
Approved	IR12-12Z	McDonald's USA, LLC McDonald's Demolition/Reconstruction 1571 East Ridge Road 092.05-1-79	106.01	36055000001 06	426	1	0	4371	1.6	<input type="checkbox"/>	<input type="checkbox"/>	<input type="checkbox"/>	
									Subtotal:	18	1	143181	75.79
Ogden													
Approved	OG04-17ZS	Steve Licciardello Convenience Store 2600 Nichols Street 087.1990-03-5.1	149,01	287	450	1		5900	0.837	<input type="checkbox"/>	<input type="checkbox"/>	<input type="checkbox"/>	
Under Construction	OG11-5ZS	Joseph Gizzi Buffalo Road Plaza 4165; 2160 Buffalo Road; Westside Drive 132.01-3-15; 132.01-3-18	149,04	521	400	1	1	12355	2.9	<input type="checkbox"/>	<input type="checkbox"/>	<input type="checkbox"/>	
									Subtotal:	2	1	18255	3.737
Parma													
Under Construction	PM11-11ZS	Dannie Holdings, LLC Doan Chevrolet Resubdivision/Site Plan Review 5035, 5039, 4054, 5047; 1821, 1825 Ridge Road West; North Union Street 072.01-1-32; 072.01-1-31; 072.01-1-30; 072.01-1-29; 072.01-1-15; 072.01-1-16	148.02	469	431	6		37216	11.348	<input type="checkbox"/>	<input type="checkbox"/>	<input type="checkbox"/>	
									Subtotal:	6		37216	11.348

Project Status	Referral No.	Applicant/ Project Name/Address/Tax Account Number	Census Tract No.	TAZ No.	Land Use Code	No. Lots	No. Units	Gross Floor Area	Acres Total	Residential Conversion	Senior Housing	Special Needs
<u>Penfield</u>												
Under Construction	PN08-18Z	John DiMarco II Bay Towne Plaza Redevelopment 1900 Empire Blvd. 093.02-1-23.11			451			8300	33.64	<input type="checkbox"/>	<input type="checkbox"/>	<input type="checkbox"/>
Under Construction	PN08-48ZS	Jerry Watkins Lloyd's Commons Retail Space 2164 Fairport-Nine Mile Point Road 140.01-02-70.1			400	1	1	16000	2.7	<input type="checkbox"/>	<input type="checkbox"/>	<input type="checkbox"/>
Pending Approval	PN12-76ZS	The Patriot Companies Jeremiah's Penfield 2164 Fairport Nine Mile Point Road 140.01-2-70.11	115.05	36055000001 51	400	1		6500	2.66	<input type="checkbox"/>	<input type="checkbox"/>	<input type="checkbox"/>
Subtotal:												
Penfield 2 1 30800 39												
<u>Rochester</u>												
Under Construction	RO08-10Z	Lynn Sullivan ABVI-Goodwill Centennial Campus Improvements 422-546; 429-455 South Clinton Avenue 121.48-1-4-2; 121.48-1-8; 121.48-1-10; 121.48-1-11; 121.48-1-12; 121.48-1-13.1; 121.48-1-14; 121.48-1-15; 121.48-1-16; 121.48-1-46.1			400	11		173802	6.3	<input type="checkbox"/>	<input type="checkbox"/>	<input type="checkbox"/>
Subtotal:												
Rochester 11 173802 6.3												
Approved	RU09-15Z	Naveed Hussain Rush Mart 5946 East Henrietta Road 213.11-1-36	133	276	400	1		8024	1.4	<input type="checkbox"/>	<input type="checkbox"/>	<input type="checkbox"/>
Approved	RU10-2Z	Naveed and Arooj Hussain Rush Mart 5946 East Henrietta Road 213.11-1-36	133	276	400	1		8024	1.4	<input type="checkbox"/>	<input type="checkbox"/>	<input type="checkbox"/>
Subtotal:												
Rush 2 16048 2.8												

Project Status	Referral No.	Applicant/ Project Name/Address/Tax Account Number	Census Tract No.	TAZ No.	Land Use Code	No. Lots	No. Units	Gross Floor Area	Acres Total	Residential Conversion	Senior Housing	Special Needs
Webster												
Under Construction	WT	McDonald's Crosstown Center "McDonald's" 1135 Ridge Road 079.16-1-22.005	112.06	129	400	1		4200	1	<input type="checkbox"/>	<input type="checkbox"/>	<input type="checkbox"/>
Under Construction	WT03-1Z	Anthony DiMarzo Webster Woods Commercial Use Ridge Road; Five Mile Line Road 079.180-01-069.11	112.06	129	400	4		76000	8.2	<input type="checkbox"/>	<input type="checkbox"/>	<input type="checkbox"/>
Approved	WT07-20Z	Stephen Leaty Wegman's Building Expansion 900 Holt Road 079.12-1-6.211	114	131	400	1		45420	28.8	<input type="checkbox"/>	<input type="checkbox"/>	<input type="checkbox"/>
Approved	WT12-9Z	Costich Engineering, PC Inc. Express Mart 819 Ridge Road Webster 079.180-01-070	112.07	36055000001 29	432	1		5407	9.969	<input type="checkbox"/>	<input type="checkbox"/>	<input type="checkbox"/>
Subtotal:			Webster			7		131027	47.969			
Total:						65	47	1938679	442.36			
Total:						8347	9672	14694.91	12174154			

Table D

Cumulative Status of Rezonings - Potential Development: 2003-2012

TABLE D. Cumulative Status of Rezoning - Potential Development: 2003-2012

Project Status	Referral No.	Applicant/ Project Name/Address/Tax Account Number	Census Tract No.	TAZ No.	Land Use Code	No. Lots	No. Units	Gross Floor Area	Acreege Total	Residential Conversion	Senior Housing	Special Needs
<u>Industrial</u>												
<u>Riga</u>												
Approved	RG10-6Z	Kevin Naughton Rezoning Buffalo Road; Parish Road 142.03-1-4.1	150	36055000002 83	700				52	<input type="checkbox"/>	<input type="checkbox"/>	<input type="checkbox"/>
						Subtotal:		Riga	52			
						Total:		Industrial	52			
<u>Non Retail Commercial</u>												
<u>Greece</u>												
Approved	GR11-59Z	Path Stone Dev. Corp. Rezoning 1230 Long Pond Road 074.14-2-5	140.03	36055000004 54	411	1	96	101000	8	<input type="checkbox"/>	<input checked="" type="checkbox"/>	<input type="checkbox"/>
						Subtotal:		Greece	8			
						Total:		Non Retail Commerc	8			

Other

Project Status	Referral No.	Applicant/Project Name/Address/Tax Account Number	Census Tract No.	TAZ No.	Land Use Code	No. Lots	No. Units	Gross Floor Area	Acreage Total	Residential Conversion	Senior Housing	Special Needs
<u>Greece</u>												
Approved	GR07-27Z	John L. DiMarco, II Rezoning 4320 West Ridge Road 073.01-2-63; 073.01-2-64.11.1; 073.01-2-64.12; 073.01-2-64.2; 073.01-2-68; 073.01-1-2.1; 073.01-1-2.3; 073.01-1-2.4; 073.01-1-2.5; 073.01-1-2.6; 073.01-1-2.7	135.06	36055000002 52					67.1	<input type="checkbox"/>	<input type="checkbox"/>	<input type="checkbox"/>
Approved	GR08-2Z	Town of Greece Town Board Rezoning Long Pond Road to Manitou Road	141.04	36055000004 60					513	<input type="checkbox"/>	<input type="checkbox"/>	<input type="checkbox"/>
			Subtotal:				Greece		580.1			
<u>Parma</u>												
Approved	PM09-4Z	K & K Ventures Rezoning 4618 Ridge Road West 072.02-2-4	148.02	36055000002 97					23.17	<input type="checkbox"/>	<input type="checkbox"/>	<input type="checkbox"/>
			Subtotal:				Parma		23.17			
			Total:				Other		603.27			
<u>Residential</u>												
<u>Greece</u>												
Under Construction	GR10-53Z	Charles P. Lissow Rezoning 500 Elmgrove Road 088.04-4-8; 088.04-4-9	141.04	36055000004 60	411	1	24		7.5	<input type="checkbox"/>	<input checked="" type="checkbox"/>	<input type="checkbox"/>

TABLE D. Cumulative Status of Rezoning - Potential Development: 2003-2012

Project Status	Referral No.	Applicant/ Project Name/Address/Tax Account Number	Census Tract No.	TAZ No.	Land Use Code	No. Lots	No. Units	Gross Floor Area	Acreage Total	Residential Conversion	Senior Housing	Special Needs
Approved	GR12-42Z	Maiden LLC Rezoning 749 Maiden Lane 075.05-2-3.2	140.04	36055000004 55	200	1	70	64000	6.22	<input type="checkbox"/>	<input checked="" type="checkbox"/>	<input checked="" type="checkbox"/>
Subtotal:			Greece			2	94	64000	13.72			
Total:			Residential			2	94	64000	13.72			
<u>Retail Commercial</u>												
<u>Greece</u>												
Approved	GR03-45Z	4110 West Ridge LLC Rezoning 4046-4178 West Ridge Road 073.01-2-31; 073.01-2-60	135.06	36055000002 52	400			167000	21.59	<input type="checkbox"/>	<input type="checkbox"/>	<input type="checkbox"/>
Approved	GR04-9Z	Jeff and Serena Barry Rezoning 1400 Edgemere Drive 035.09-1-20; 035.09-1-19; 035.09-1-76; 035.09-1-77; 035.09-1-21; 035.09-1-22	134.02	36055000002 43	418	1	38	27500	0.9	<input type="checkbox"/>	<input type="checkbox"/>	<input type="checkbox"/>
Subtotal:			Greece			1	38	194500	22.49			
Total:			Retail Commercial			1	38	194500	22.49			
Total:						4	228	699,48	359,500			

TABLE D. Cumulative Status of Rezoning - Potential Development: 2003-2012

Table E

Potential Development: 2013-2015

TABLE E. Potential Development: 2013-2015

<i>Project Name/Address/Tax Account Number</i>	<i>Census Tract No.</i>	<i>TAZ No.</i>	<i>Land Use Code</i>	<i>No. Lots</i>	<i>No. Units</i>	<i>Gross Floor Area</i>	<i>Acres Total</i>	<i>Residential Conversion</i>	<i>Senior Housing</i>	<i>Special Needs</i>
<u>Commercial</u>										
<u>Brighton</u>										
CityGate	130.01	36055000004 60401	311		111		18	<input type="checkbox"/>	<input type="checkbox"/>	<input type="checkbox"/>
Westfall Road 149.06-01-003.12; 149.06-01-003.11										
Clinton Crossings Corporate Center	130.01	36055000004 60199	414/450/460			873500	81	<input type="checkbox"/>	<input type="checkbox"/>	<input type="checkbox"/>
Senator Keating Blvd. 150.05-1-44.11										
<u>Greece</u>										
<u>Subtotal:</u>										
	Brighton				111	873500	99			
Commercial Building	140.04	36055000002 67	400	1		5200	0.47	<input type="checkbox"/>	<input type="checkbox"/>	<input type="checkbox"/>
1908 West Ridge Road 074.16-3-22										
<u>Subtotal:</u>										
	Greece					5200	0.47			
<u>Total:</u>										
	Commercial			1	111	878700	99.47			
<u>Community Services</u>										
<u>Brighton</u>										
University of Rochester South Campus	130.01	36055000004 60332	613			1855000	188	<input type="checkbox"/>	<input type="checkbox"/>	<input type="checkbox"/>
East River Road; Crittenden Road 148.08-1-1										
<u>Subtotal:</u>										
	Brighton					1855000	188			

<i>Project Name/Address/Tax Account Number</i>	<i>Census Tract No.</i>	<i>TAZ No.</i>	<i>Land Use Code</i>	<i>No. Lots</i>	<i>No. Units</i>	<i>Gross Floor Area</i>	<i>Acreage Total</i>	<i>Residential Conversion</i>	<i>Senior Housing</i>	<i>Special Needs</i>	
<u>Industrial</u>											
<u>Gates</u>											
Johnson & Johnson Expansion 2402 Innovation Way, Bldg. 3, 1st Floor 118.06-1-5	142.02	36055000002 32	700			103000		<input type="checkbox"/>	<input type="checkbox"/>	<input type="checkbox"/>	
<i>Total:</i> Community Services							1855000	188			
<u>Rochester</u>											
<u>Gates</u>											
Phototech Infrastructure Development 1000 Driving Park Avenue 090.630-1-1	18	36055000004 6045	350	1		219000	12.48	<input type="checkbox"/>	<input type="checkbox"/>	<input type="checkbox"/>	
<i>Subtotal:</i> Gates							103000				
<u>Rochester</u>											
<u>Rochester</u>											
<i>Subtotal:</i> Rochester							219000	12.48			
<u>Mixed Use</u>											
<u>Brighton</u>											
Winfield Park (Mixed Use) Brighton-Henrietta Town Line Road 149.15-01-038	130.01	36055000004 60201	210/400	1		327000	132.9	<input type="checkbox"/>	<input checked="" type="checkbox"/>	<input type="checkbox"/>	
<i>Subtotal:</i> Brighton							327000	132.9			

TABLE E. Potential Development: 2013-2015

<i>Project Name/Address/Tax Account Number</i>	<i>Census Tract No.</i>	<i>TAZ No.</i>	<i>Land Use Code</i>	<i>No. Lots</i>	<i>No. Units</i>	<i>Gross Floor Area</i>	<i>Acreage Total</i>	<i>Residential Conversion</i>	<i>Senior Housing</i>	<i>Special Needs</i>
<u>Henrietta</u>										
Jayne's Riverwood Parcels G, H & K East River Road 174.03-2-1-2; 174.03-2-2.0; 188.01-1-8.121	132.00	36055000004 60421	210/411/700	161	367		143.59	<input type="checkbox"/>	<input type="checkbox"/>	<input type="checkbox"/>
<i>Subtotal:</i>						Henrietta	161	367	143.59	
<i>Total:</i>						Mixed Use	161	367	276.49	
<u>Non Retail Commercial</u>										
<u>Gates</u>										
Elmgrove Crossing - Lot 23 175 Mile Crossing Blvd. 118.11-1-61	142.02	36055000002 33	460	1		31200		<input type="checkbox"/>	<input type="checkbox"/>	<input type="checkbox"/>
<i>Subtotal:</i>						Gates	1		31200	
<u>Penfield</u>										
Future Hotel 950 Panorama Trail 139.09-1-60.1	116.03	36055000004 60371	414	1	75		3.24	<input type="checkbox"/>	<input type="checkbox"/>	<input type="checkbox"/>
<i>Subtotal:</i>						Penfield	1	75	3.24	
<i>Total:</i>						Non Retail Commercial	2	75	31200	3.24
<u>Recreation and Entertainment</u>										

<i>Project Name/Address/Tax Account Number</i>	<i>Census Tract No.</i>	<i>TAZ No.</i>	<i>Land Use Code</i>	<i>No. Lots</i>	<i>No. Units</i>	<i>Gross Floor Area</i>	<i>Acreage Total</i>	<i>Residential Conversion</i>	<i>Senior Housing</i>	<i>Special Needs</i>
<u>East Rochester</u>										
Rochester Total Sports	121.00	36055000004 60383	546	1	1	59000		<input type="checkbox"/>	<input type="checkbox"/>	<input type="checkbox"/>
West Commercial Street										
<i>Subtotal:</i> East Rochester 1 1 59000										
<u>Pittsford</u>										
YMCA	123.01	36055000004 60179	500			100000	18	<input type="checkbox"/>	<input type="checkbox"/>	<input type="checkbox"/>
Clower Street; West Jefferson Road										
<i>Subtotal:</i> Pittsford 100000 18										
<i>Total:</i> Recreation and Entertainment 1 1 159000 18										
<u>Brockport</u>										
60 Clinton	153.02	36055000004 60500	411	1	1			<input checked="" type="checkbox"/>	<input type="checkbox"/>	<input type="checkbox"/>
60 Clinton Street										
068.52-2-1.1										
<i>Subtotal:</i> Brockport 1 1										
<u>Chili</u>										
85 Union Square Apartments	145.05	36055000004 60217	411		156			<input type="checkbox"/>	<input type="checkbox"/>	<input type="checkbox"/>
85 Union Square Blvd.; 3327 Union Street										
144.08-1-6.12; 144.08-1-6.112										
<i>Subtotal:</i> Chili 156										

<i>Project Name/Address/Tax Account Number</i>	<i>Census Tract No.</i>	<i>TAZ No.</i>	<i>Land Use Code</i>	<i>No. Lots</i>	<i>No. Units</i>	<i>Gross Floor Area</i>	<i>Acreage Total</i>	<i>Residential Conversion</i>	<i>Senior Housing</i>	<i>Special Needs</i>
<u>Churchville</u>										
The Villais of Churchville	150.00	36055000004 60284	210	103	103		23.3	<input type="checkbox"/>	<input type="checkbox"/>	<input type="checkbox"/>
143.01-1-25; 143.01-1-12; 143.01-1-15; 143.01-1-27										
<i>Subtotal:</i>										
		Churchville		103	103		23.3			
<u>Clarkson</u>										
Autumn Woods	152.00	36055000004 60474	330	1	296	296000	24.2	<input type="checkbox"/>	<input type="checkbox"/>	<input type="checkbox"/>
151 Sunset Center										
068.020-1-35; 068.020-1-36; 068.020-1-37; 068.020-1-38; 068.020-1-39; 068.020-1-40; 068.020-1-41; 068.020-1-42; 068.020-1-3543.11										
Liberty Cove Phase II Amenity Drive	152.00	36055000004 60474	200	7	7	24000	7	<input type="checkbox"/>	<input type="checkbox"/>	<input type="checkbox"/>
50 Mission Hill Drive										
<i>Subtotal:</i>										
		Clarkson		8	303	320000	31.2			
<u>East Rochester</u>										
Wells Landing	121.00	36055000004 60382	411	6	15			<input type="checkbox"/>	<input type="checkbox"/>	<input type="checkbox"/>
Fairport Road								<input type="checkbox"/>	<input type="checkbox"/>	<input type="checkbox"/>
<i>Subtotal:</i>										
		East Rochester		6	15					
<u>Henrietta</u>										
Martin-Moore Road Subdivision	132.06	36055000004 60428	210	125	125		59.124	<input type="checkbox"/>	<input type="checkbox"/>	<input type="checkbox"/>
168.03-1-52.121										
<i>Subtotal:</i>										
		Henrietta		125	125		59.124			

<i>Project Name/Address/Tax Account Number</i>	<i>Census Tract No.</i>	<i>TAZ No.</i>	<i>Land Use Code</i>	<i>No. Lots</i>	<i>No. Units</i>	<i>Gross Floor Area</i>	<i>Acreage Total</i>	<i>Residential Conversion</i>	<i>Senior Housing</i>	<i>Special Needs</i>
<u>Honeoye Falls</u>										
Pine Brook Apartments	124.00	36055000004 60273	411	1	150		19.5	<input type="checkbox"/>	<input type="checkbox"/>	<input type="checkbox"/>
Pine Trail 228.15-1-35.11										
<i>Subtotal:</i>										
		Honeoye Falls		1	150		19.5			
<u>Irondequoit</u>										
Light House Pointe Pattonwood Drive; Marina Drive	101.00	36055000004 6097	210		300		60	<input type="checkbox"/>	<input type="checkbox"/>	<input type="checkbox"/>
<i>Subtotal:</i>										
		Irondequoit			300		60			
<u>Parma</u>										
North Parma Station 949 Hilton Parma Corners Road 032.03-1-4.1	148.04	36055000004 60523	411				66.07	<input type="checkbox"/>	<input checked="" type="checkbox"/>	<input type="checkbox"/>
<i>Subtotal:</i>										
		Parma					66.07			
<u>Penfield</u>										
LaSalle's Landing 1211 Empire Blvd.; 41 Woodhaven Drive 108.05-2-8.33; 108.10-1-1.11	115.03	36055000004 60136	411	32	39		27.67	<input type="checkbox"/>	<input type="checkbox"/>	<input type="checkbox"/>
<i>Subtotal:</i>										
		Penfield		32	39		27.67			

<i>Project Name/Address/Tax Account Number</i>	<i>Census Tract No.</i>	<i>TAZ No.</i>	<i>Land Use Code</i>	<i>No. Lots</i>	<i>No. Units</i>	<i>Gross Floor Area</i>	<i>Acreage Total</i>	<i>Residential Conversion</i>	<i>Senior Housing</i>	<i>Special Needs</i>
<u>Perinton</u>										
Stonebrook	117.08	36055000004 60171	280	89	89		45.2	<input type="checkbox"/>	<input type="checkbox"/>	<input type="checkbox"/>
Thayer Road 180.02-1-58.11										
	<i>Subtotal:</i>			89	89		45.2			
<u>Pittsford</u>										
Mendon Center Road	123.01	36055000004 60182	210	92	92		75	<input type="checkbox"/>	<input type="checkbox"/>	<input type="checkbox"/>
	<i>Subtotal:</i>			92	92		75			
<u>Rochester</u>										
340 Rutgers Street 121.670-3-17.008	30	36055000004 60340	411	1	44	56000	0.657	<input checked="" type="checkbox"/>	<input type="checkbox"/>	<input type="checkbox"/>
	<i>Subtotal:</i>			1	44	56000	0.657			
<u>Sweden</u>										
Townhouse Apartment Project 4574 Lake Road 083.08-1-2	154.00	36055000004 60298	411	1	24	26400	3.149	<input type="checkbox"/>	<input type="checkbox"/>	<input type="checkbox"/>
	<i>Subtotal:</i>			1	24	26400	3.149			

Project Name/Address/Tax Account Number	Census Tract No.	TAZ No.	Land Use Code	No. Lots	No. Units	Gross Floor Area	Acreege Total	Residential Conversion	Senior Housing	Special Needs
<u>Webster (V)</u>										
North Avenue Loft Apartments 206 North Avenue 080.05-1-51.1	114	36055000004 60125	411	1	20	14536	0.5	<input checked="" type="checkbox"/>	<input type="checkbox"/>	<input type="checkbox"/>
North Ponds Apartments - Phase 4	114	36055000004 60125	411	7	96	105258	3.4	<input type="checkbox"/>	<input type="checkbox"/>	<input type="checkbox"/>
Subtotal:										
		Webster (V)		8	116	119794	3.9			
Total:										
		Residential		467	1557	522194	414.77			
<u>Retail Commercial</u>										
<u>Brockport</u>										
Strip Plaza 22 North Main Street 069.45-1-1	153.02	36055000004 60470	465	1	1		1.7	<input type="checkbox"/>	<input type="checkbox"/>	<input type="checkbox"/>
Subtotal:										
		Brockport		1	1		1.7			
<u>Chili</u>										
Mavis Tire - Bldg. 1/Catering Bus. - Bldg. 2 3209, 3219 Chili Avenue 146.09-2-14; 146.09-2-15.2	146.00	36055000004 60437	400					<input type="checkbox"/>	<input type="checkbox"/>	<input type="checkbox"/>
Subtotal:										
		Chili								

<i>Project Name/Address/Tax Account Number</i>	<i>Census Tract No.</i>	<i>TAZ No.</i>	<i>Land Use Code</i>	<i>No. Lots</i>	<i>No. Units</i>	<i>Gross Floor Area</i>	<i>Acreege Total</i>	<i>Residential Conversion</i>	<i>Senior Housing</i>	<i>Special Needs</i>
<u>East Rochester</u>										
Leo's Bakery Addition	121.00	36055000004 60382	400	1		2000		<input type="checkbox"/>	<input type="checkbox"/>	<input type="checkbox"/>
Despatch Drive 139.69-2-31										
<i>Subtotal:</i>										
		East Rochester		1		2000				
<u>Gates</u>										
Brodner Equipment Inc. 3918 Lyell Road 103.150-1-53; 103.150-1-56; 103.150-1-57	142.04	36055000002 33	400	1		7200	4.26	<input type="checkbox"/>	<input type="checkbox"/>	<input type="checkbox"/>
<i>Subtotal:</i>										
		Gates		1		7200	4.26			
<u>Greece</u>										
DQ Grill & Chill 3660 Dewey Avenue 060.10-2-1	137.02	36055000004 53	426	1		3000		<input type="checkbox"/>	<input type="checkbox"/>	<input type="checkbox"/>
Redevelopment of Former Wegman's Supermarket 3660 Dewey Avenue 060.10-2-1	137.02	36055000004 53	400	1	3	10500		<input type="checkbox"/>	<input type="checkbox"/>	<input type="checkbox"/>
Taco Bell 3900 Dewey Avenue 060.07-10-23	137.02	36055000004 53	426	1			0.8	<input type="checkbox"/>	<input type="checkbox"/>	<input type="checkbox"/>
Wegman's Retail Building 3737-3793 Mt. Read Blvd. 060.17-3-2; 060.17-3-3; 060.17-3-4	140.01	36055000004 51	454	1		15000		<input type="checkbox"/>	<input type="checkbox"/>	<input type="checkbox"/>
<i>Subtotal:</i>										
		Greece		4	3	28500	0.8			

<i>Project Name/Address/Tax Account Number</i>	<i>Census Tract No.</i>	<i>TAZ No.</i>	<i>Land Use Code</i>	<i>No. Lots</i>	<i>No. Units</i>	<i>Gross Floor Area</i>	<i>Acres Total</i>	<i>Residential Conversion</i>	<i>Senior Housing</i>	<i>Special Needs</i>
<u>Penfield</u>										
Jeremiah's Restaurant 2164 Fairport Nine Mile Point Road 140.01-2-70.11	115.05	36055000004 60151	421	1		6500	1.4	<input type="checkbox"/>	<input type="checkbox"/>	<input type="checkbox"/>
<i>Subtotal:</i>										
		Penfield		1		6500	1.4			
<u>Perinton</u>										
Pharmacy/Store 1304 Fairport Road 152.11-1-33	119.02	36055000004 60161	450			15000	2	<input type="checkbox"/>	<input type="checkbox"/>	<input type="checkbox"/>
<i>Subtotal:</i>										
		Perinton				15000	2			
<i>Total:</i>										
		Retail Commercial		8	4	59200	10.16			
<i>Total:</i>										
				641	2115	1022.61	41.54294			

Maps

2012 Major Development Projects

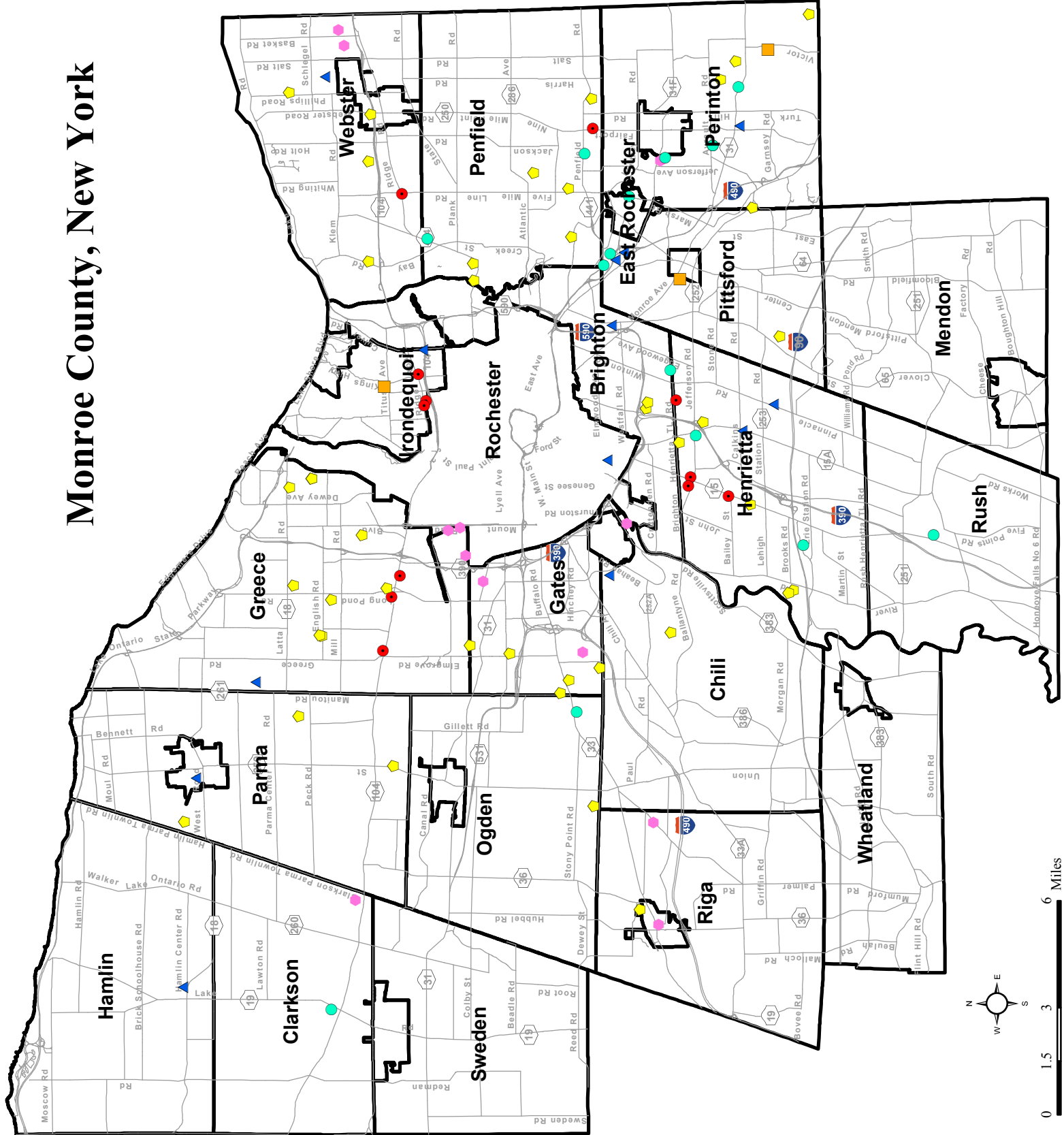
Monroe County, New York

- Type of Development**
- Community Service
 - Industrial
 - Non Retail Commercial
 - Other
 - Recreation & Entertainment
 - Residential
 - Retail Commercial



Maggie Brooks
County Executive

Source: Monroe County Development Review Projects Database.
This map is for GENERAL PLANNING PURPOSE ONLY and is provided without guarantee for any specific or implied use.
Map prepared by Monroe County Department of Planning and Development.
Date: June, 2013.

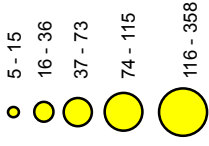


0 1.5 3 6 Miles

Monroe County, New York

2012 Major Residential Projects*

Residential Units or Lots

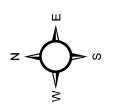
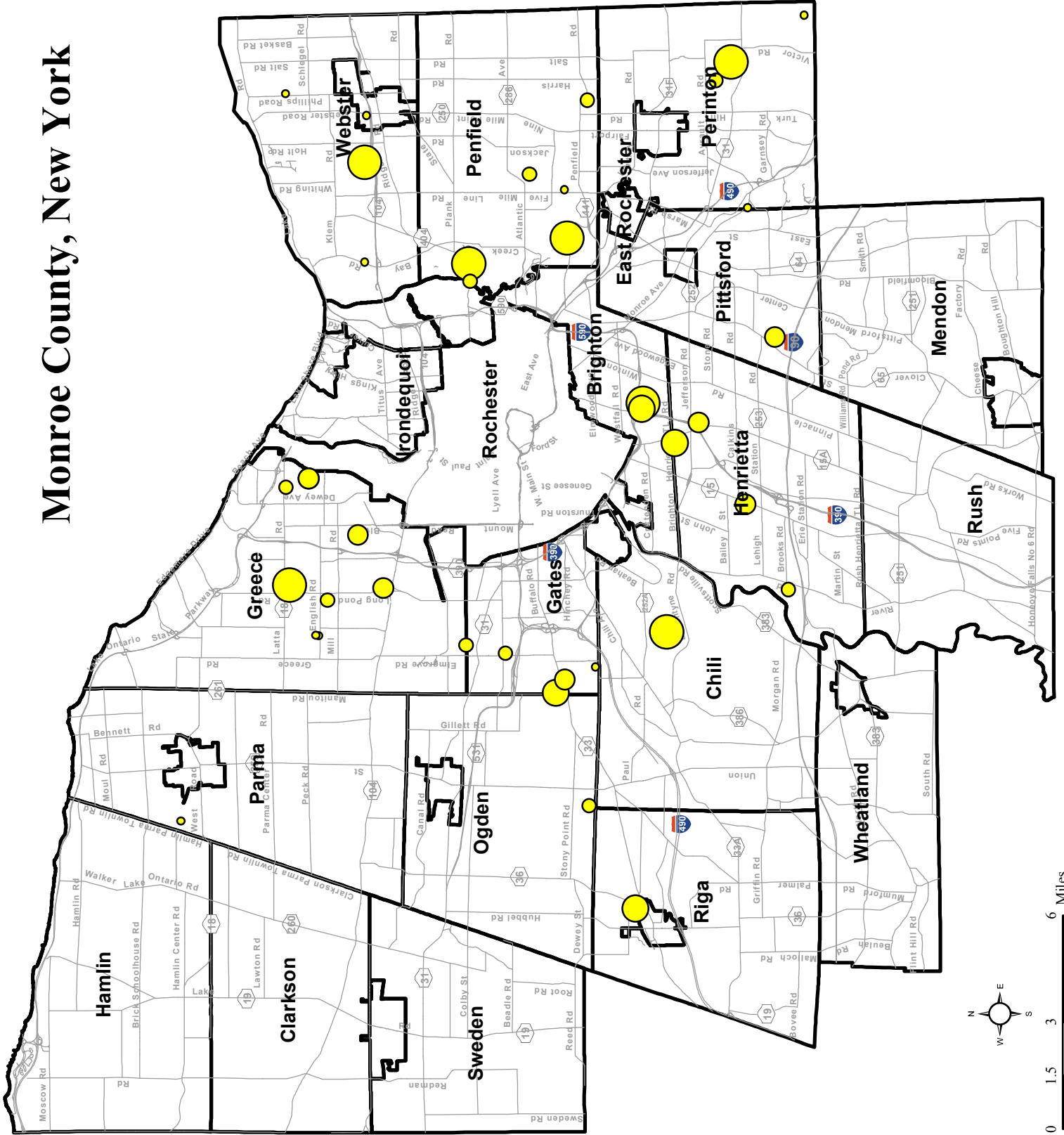


*Minimum of 5 units or lots




Maggie Brooks
County Executive

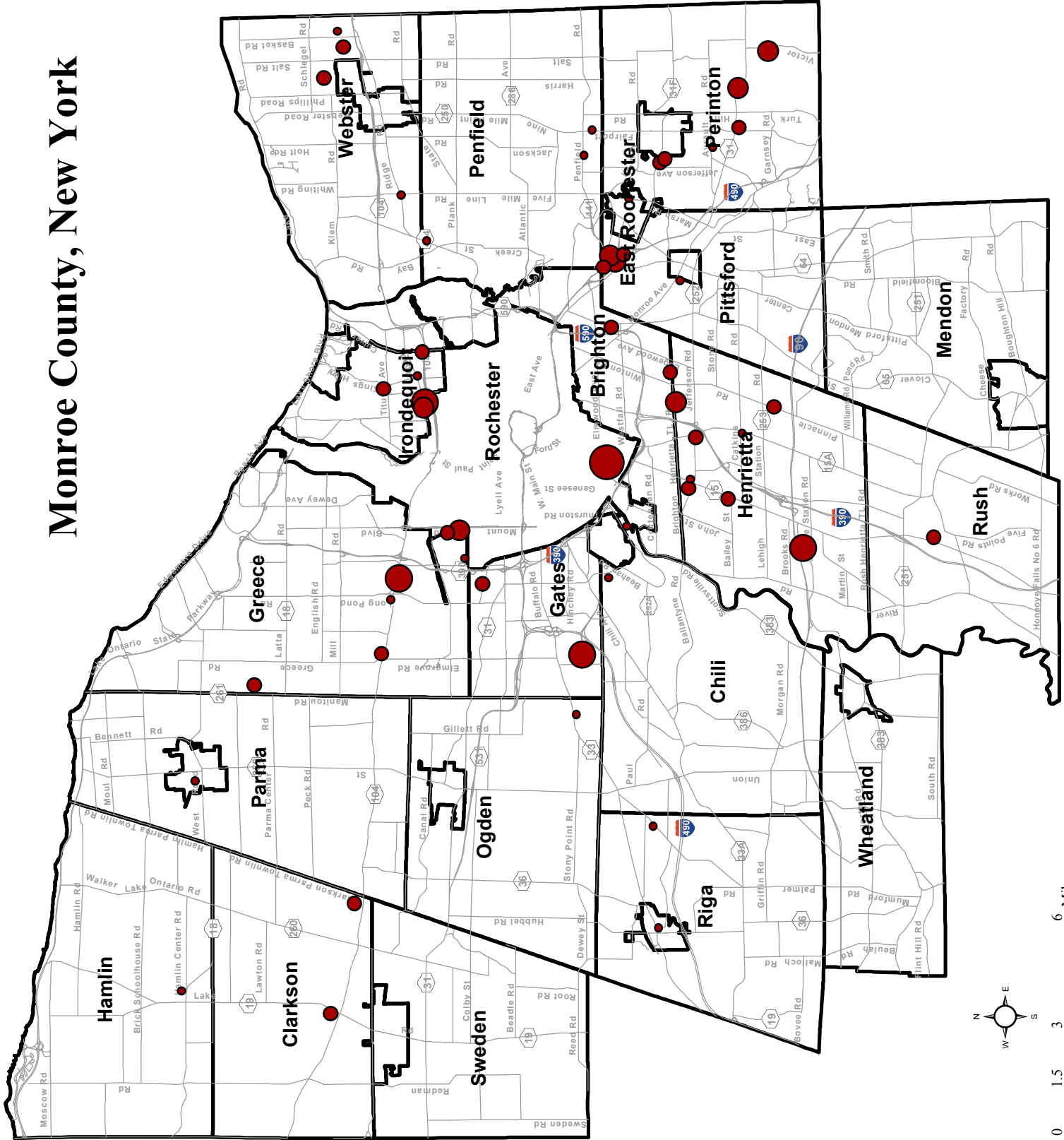
Source: Monroe County Development Review Projects Database.
This map is for GENERAL PLANNING PURPOSE ONLY and is provided without guarantee for any specific or implied use.
Map prepared by Monroe County Department of Planning and Development.
Date: June, 2013.



2012 Major Non-Residential Projects




Monroe County, New York



Maggie Brooks
County Executive

Source: Monroe County Development Review Projects Database.
This map is for GENERAL PLANNING PURPOSE ONLY and is provided without guarantee for any specific or implied use.
Map prepared by Monroe County Department of Planning and Development.
Date: June, 2013.



Monroe County
Department of Planning and Development
Planning Division

CityPlace
50 West Main Street, Suite 8100
Rochester, New York 14614

Phone: (585) 753-2000
Fax: (585) 753-2028

www.monroecounty.gov