



## MONROE COUNTY

### Planning and Economic Development Committee

June 27, 2022 5:45 PM

#### *AGENDA*

- A. ROLL CALL
- B. PUBLIC FORUM
- C. APPROVAL OF MINUTES

May 23, 2022

- D. NEW BUSINESS

22-0201

Authorize the Use of a New York State Department of Agriculture and Markets Short Environmental Assessment Form for Unlisted Actions related to Agricultural Districts and Enter into a Cooperative Agreement with the New York State Department of Agriculture and Markets Regarding State Environmental Quality Reviews for Monroe County Agricultural District Processes - County Executive Adam J. Bello

22-0203

Authorize Additions to Monroe County Agricultural Districts - County Executive Adam J. Bello

- E. OTHER MATTERS
- F. ADJOURNMENT

The next meeting of the Planning & Economic Development Committee will be held

on July 25, 2022 at 5:45 P.M.



ATTACHMENTS:

Description File Name

- ▣ May 23, 2022 5.23.22\_Planning\_and\_Ec\_Draft\_Minutes.pdf

Summary of Minutes

PLANNING AND ECONOMIC DEVELOPMENT COMMITTEE

May 23, 2022

5:45 p.m.

Chairwoman DiFlorio called the meeting to order at 6:26 p.m.

MEMBERS PRESENT: Tracy DiFlorio (Chair), Kathleen Taylor (Vice Chairwoman), Frank X. Allkofer, John B. Baynes, Ricky Frazier (RMM)

OTHER LEGISLATORS PRESENT: George Hebert, Howard Maffucci, Steve Brew, Sean Delehanty, Susan Hughes-Smith, Dave Long, Mark Johns, Maria Vecchio

ADMINISTRATION PRESENT: Jeff McCann (Deputy County Executive), Don Crumb (Law), Laura Smith (Chief Deputy County Attorney), Bob Franklin (Chief Financial Officer), Ana Liss (Planning Director)

PUBLIC FORUM: There were no speakers.

PRESENTATION: **2023-2028 Capital Improvement Program**  
Pat Gooch, Senior Planner,  
Monroe County Planning & Development Department  
As it pertains to the Planning and Economic Development Committee

APPROVAL OF MINUTES: The minutes of January 24, 2022 were approved as submitted.

NEW BUSINESS:

**22-0161-** Adopt 2023-2028 Capital Improvement Program – County Executive Adam J. Bello

MOVED by Legislator Taylor, SECONDED by Legislator Allkofer.  
ADOPTED: 5-0

**22-0175-** 2022 Annual Action Plan for Housing and Community Development in Suburban Monroe County And Grant Submission to the U.S. Department of Housing and Urban Development -  
County Executive Adam J. Bello

MOVED by Legislator Allkofer, SECONDED by Legislator Taylor.  
ADOPTED: 5-0

**22-0176-** Amend Resolution 194 of 2021 to Authorize a Second Amendment to Monroe County's 2021 Annual Action Plan for the Home Improvements Partnerships-American Rescue Plan (HOME-ARP) Program to the United States Department of Housing and Urban Development – County Executive Adam J. Bello

MOVED by Legislator Allkofer, SECONDED by Legislator Taylor.  
ADOPTED: 5-0

OTHER MATTERS

ADJOURNMENT:

There being no other matters, Chairwoman DiFlorio adjourned the meeting at 6:44 p.m.

DRAFT

The next Planning and Economic Development Committee meeting is scheduled for Monday, June 27, 2022 at 5:45 P.M.


Respectfully submitted,  
Ian Watkins  
2<sup>nd</sup> Assistant Deputy Clerk of the Legislature



ATTACHMENTS:

Description File Name

▣ Referral R22-0201.pdf



# Office of the County Executive

Monroe County, New York

Adam J. Bello  
County Executive

June 10, 2022

To The Honorable  
Monroe County Legislature  
407 County Office Building  
Rochester, New York 14614

**Subject:** Authorize the Use of a New York State Department of Agriculture and Markets Short Environmental Assessment Form for Unlisted Actions related to Agricultural Districts and Enter into a Cooperative Agreement with the New York State Department of Agriculture and Markets Regarding State Environmental Quality Reviews for Monroe County Agricultural District Processes

Honorable Legislators:

I recommend that Your Honorable Body authorize the use of a New York State Department of Agriculture and Markets Short Environmental Assessment Form for Unlisted Actions related to agricultural districts and enter into a Cooperative Agreement with the New York State Department of Agriculture and Markets ("Ag and Markets") for the purpose of establishing Monroe County as the Lead Agency to conduct a coordinated review with Ag and Markets.

The scope of the Cooperative Agreement will cover the following processes that Agriculture & Markets Law, Article 25-AA requires Monroe County to undertake: review of an existing Agricultural District, which includes termination or modification of such district, pursuant to AML § 303-a; inclusion of viable agricultural land to an existing Agricultural District, pursuant to AML § 303-b; consolidation of existing Agricultural Districts, pursuant to AML § 303-c; and any other actions which may be deemed as an Unlisted action related to NYS Agriculture & Markets Law Article 25-AA and its subsequent amendments.

6 NYCRR § 617.14(f) requires agencies to hold a public hearing to amend SEQRA procedures. 6 NYCRR § 617.14(d) authorizes agencies "to enter into cooperative agreements with other agencies regularly involved in carrying out or approving the same actions for the purposes of coordinating their procedures." Ag and Markets has provided a draft Cooperative Agreement for counties to use.

**The specific legislative actions required are:**

1. Schedule and hold a public hearing regarding the adoption and authorization of using the Short Environmental Assessment Form for Unlisted Actions related to Agricultural Districts as provided by the New York State Department of Agriculture and Markets.
2. Adopt and authorize the use of the Short Environmental Assessment Form for Unlisted Actions related to Agricultural Districts as provided by the New York State Department of Agriculture and Markets.

110 County Office Building • 39 West Main Street • Rochester, New York 14614  
(585) 753-1000 • fax: (585) 753-1014 • [www.monroecounty.gov](http://www.monroecounty.gov) • e-mail: [countyexecutive@monroecounty.gov](mailto:countyexecutive@monroecounty.gov)

<b>OFFICIAL FILE COPY</b>
No. <u>220201</u>
Not to be removed from the Office of the Legislature Of Monroe County
Committee Assignment
<b>ENV. &amp; PUB. WORKS-L</b>
<b>PLAN &amp; EC DEV</b>

3. Authorize the County Executive, or his designee, to enter into a Cooperative Agreement with the New York State Department of Agriculture and Markets whereby Monroe County is designated as Lead Agency and prepares the Short Environmental Assessment Form for Agricultural Districts for agricultural district processes.

This is a Type II Action pursuant to 6 NYCRR 617.5(c)(26) ("routine or continuing agency administration and management, not including new programs or major reordering of priorities that may affect the environment") and (33) ("adoption of regulations, policies, procedures and local legislative decisions in connection with any action on this list") and is not subject to further review under the State Environmental Quality Review Act.

This agreement will have no impact on the revenues or expenditures of the current Monroe County budget.

I recommend that this matter be referred to the appropriate committee(s) for favorable action by Your Honorable Body.

Sincerely,  


Adam J. Bello  
Monroe County Executive






ATTACHMENTS:

Description File Name

▣ Referral R22-0203.pdf

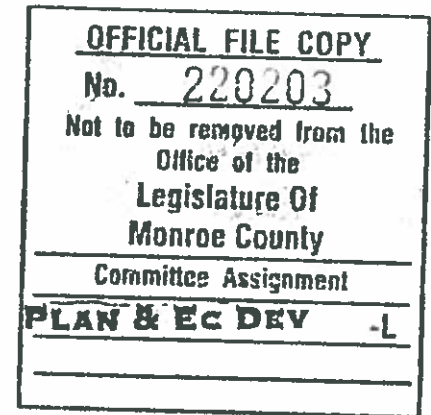


# Office of the County Executive

Monroe County, New York

**Adam J. Bello**  
County Executive

June 10, 2022



To The Honorable  
Monroe County Legislature  
407 County Office Building  
Rochester, New York 14614

Subject: Authorize Additions to Monroe County Agricultural Districts

Honorable Legislators:

I recommend that Your Honorable Body authorize the following fifty-two (52) parcels for addition to the Monroe County Western and Eastern Agricultural Districts ("Districts") as follows:

Western Agricultural District #5:

- 358 Humphrey Rd, Town of Chili, consisting of approximately 20.00 acres, tax account number 173.01-1-1.2, owned by Elizabeth A Van Blargan
- 317 Redman Rd, Town of Clarkson, consisting of approximately 62.30 acres, tax account number 028.03-1-1, owned by James Reichert
- 2375 Redman Rd, Town of Hamlin, consisting of approximately 68.90 acres, tax account number 028.01-1-2.2, owned by James Reichert
- 1200 Monroe Orleans County Line Rd, Town of Hamlin, consisting of approximately 109.30 acres, tax account number 011.04-2-1, owned by Kludt Family Limited
- 2200 Redman Rd, Town of Hamlin, consisting of approximately 107.80 acres, tax account number 028.01-1-4.2, owned by Michael & Matthew Kludt / Mike-Matt Lands Partnership
- Morton Rd, Town of Hamlin, consisting of approximately 30.15 acres, tax account number 011.04-1-17.2, owned by Michael & Matthew Kludt
- 1043 Moscow Rd, Town of Hamlin, consisting of approximately 31.89 acres, tax account number 005.02-1-6.224, owned by Mike-Matt Lands Partnership
- 360 Jacobs Rd, Town of Hamlin, consisting of approximately 77.39 acres, tax account number 005.04-1-13.114, owned by Mike-Matt Lands Partnership
- 455 Morton Rd, Town of Hamlin, consisting of approximately 30.05 acres, tax account number 011.04-1-27.2, owned by Mike-Matt Lands Partnership
- Church Rd, Town of Hamlin, consisting of approximately 27.61 acres, tax account number 014.03-1-4.12, owned by Nicholas & James Breslawski
- 123 Walker Rd, Town of Hamlin, consisting of approximately 77.80 acres, tax account number 023.03-2-2.1, owned by Joseph J Lancia

110 County Office Building • 39 West Main Street • Rochester, New York 14614

(585) 753-1000 • fax: (585) 753-1014 • [www.monroecounty.gov](http://www.monroecounty.gov) • e-mail: [countyexecutive@monroecounty.gov](mailto:countyexecutive@monroecounty.gov)

- 1681 Hamlin Parma Town Line Rd, Town of Hamlin, consisting of approximately 62.00 acres, tax account number 031.01-1-18, owned by Eugene D Dollard
- Church Rd, Town of Hamlin, consisting of approximately 13.28 acres, tax account number 012.04-2-3.5, owned by Michael and Marilyn Mitchell
- 2234 Roosevelt Hwy, Town of Hamlin, consisting of approximately 82.40 acres, tax account number 029.02-2-26, owned by Zdzislaw and Linda Robinson
- 1001 Lake Road West Frk, Town of Hamlin, consisting of approximately 28.83 acres, tax account number 013.03-1-6.3, owned by David S Leverenz
- 1199 Lake Road East Frk, Town of Hamlin, consisting of approximately 12.11 acres, tax account number 021.01-2-1.111, owned by David S Leverenz
- Brick Schoolhouse Rd, Town of Hamlin, consisting of approximately 5.00 acres, tax account number 0.21.02-1-1.21, owned by David S Leverenz
- 3391 Brick Schoolhouse Rd, Town of Hamlin, consisting of approximately 10.06 acres, tax account number 0.21.02-1-1.31, owned by David S Leverenz
- Leona Ln, Town of Hamlin, consisting of approximately 1.19 acres, tax account number 021.01-4-6.12, owned by David S Leverenz
- 1414 Lake Rd, Town of Hamlin, consisting of approximately 46.80 acres, tax account number 021.01-4-6.11, owned by David S Leverenz
- 7 Wiler Rd, Town of Hamlin, consisting of approximately 41.76 acres, tax account number 021.02-1-8.1, owned by David S Leverenz
- Redman Rd, Town of Hamlin, consisting of approximately 74.04 acres, tax account number 012.03-2-22.12, owned by David S Leverenz
- 2040 Roosevelt Hwy, Town of Hamlin, consisting of approximately 58.76 acres, tax account number 030.01-1-15.118, owned by David S Leverenz
- 2088 Roosevelt Hwy, Town of Hamlin, consisting of approximately 5.46 acres, tax account number 030.01-1-15.113, owned by David S Leverenz
- Brick Schoolhouse Rd, Town of Hamlin, consisting of approximately 0.75 acres, tax account number 020.02-3-16.22, owned by JDP Lands, LLC
- 28 Drake Rd, Town of Hamlin, consisting of approximately 13.52 acres, tax account number 020.02-3-4.11, owned by JDP Lands, LLC
- 18 Drake Rd, Town of Hamlin, consisting of approximately 5.39 acres, tax account number 020.02-3-4.12, owned by JDP Lands, LLC
- 70 Drake Rd, Town of Hamlin, consisting of approximately 3.80 acres, tax account number 020.02-3-4.23, owned by JDP Lands, LLC
- 4061 Brick Schoolhouse Rd, Town of Hamlin, consisting of approximately 12.07 acres, tax account number 020.02-3-16.1, owned by JDP Lands, LLC
- 1259 Hamlin Parma Town Line Rd, Town of Hamlin, consisting of approximately 18.21 acres, tax account number 023.03-1-22.1, owned by John Fridd

- 2360 Monroe Orleans County Line Rd, Town of Hamlin, consisting of approximately 57.55 acres, tax account number 027.02-1-5.2, owned by Janet SurrIDGE/F&B Upland Birds, Inc
- 505 Cook Rd, Town of Hamlin, consisting of approximately 10.00 acres, tax account number 004.02-1-8.1, owned by Brandon and Sarah Passer
- 370 Hamlin Center Rd, Town of Hamlin, consisting of approximately 70.50 acres, tax account number 022.03-1-6, owned by Luigi Marseglia
- 1848 Walker Lake Ontario Rd, Town of Hamlin, consisting of approximately 49.80 acres, tax account number 030.02-1-3, owned by T & D Properties, LLC
- 3056 Roosevelt Hwy, Town of Hamlin, consisting of approximately 56.50 acres, tax account number 021.03-1-33, owned by Paul W. and Sandra Rath
- 507 Morton Rd, Town of Hamlin, consisting of approximately 5.90 acres, tax account number 011.04-1-21, owned by Linda D. Curtis
- Beadle Rd, Town of Sweden, consisting of approximately 15.32 acres, tax account number 099.04-2-5.2, owned by Gage Olschewski
- 960 Salmon Creek Rd, Town of Sweden, consisting of approximately 17.10 acres, tax account number 099.04-2-11.2, owned by Michael and Sondra LeDuc

Eastern Agricultural District #6:

- 829 Pitts Mdn Ctr Rd, Town of Mendon, consisting of approximately 2.28 acres, tax account number 204.02-1-5, owned by Joshua & Courtney Cawley
- Pitts Mdn Ctr Rd, Town of Mendon, consisting of approximately 10.80 acres, tax account number 204.02-1-8, owned by Joshua & Courtney Cawley
- Pitts Mdn Ctr Rd, Town of Mendon, consisting of approximately 20.28 acres, tax account number 204.02-1-37, owned by Joshua & Courtney Cawley
- Pitts Mdn Ctr Rd, Town of Mendon, consisting of approximately 10.00 acres, tax account number 204.02-1-38, owned by Joshua & Courtney Cawley
- Pitts Mdn Ctr Rd, Town of Mendon, consisting of approximately 20.00 acres, tax account number 204.02-1-36, owned by Joshua & Courtney Cawley
- 23 Pannell Cir, Town of Perinton, consisting of approximately 15.82 acres, tax account number 181.01-1-14.2, owned by Palomaki Farms LLC
- 7215 Pittsford Palmyra Rd, Town of Perinton, consisting of approximately 28.60 acres, tax account number 180.02-1-2, owned by 515 Log Cabin Road LLC
- East River Road, Town of Rush, consisting of approximately 43.15 acres, tax account number 219.01-1-33.131, owned by Stokoe 1812, Inc.
- 880 Rush Scottsville Rd, Town of Rush, consisting of approximately 0.93 acres, tax account number 201.04-1-29.5, owned by Jeanne Leonardi
- Rush Scottsville Rd, Town of Rush, consisting of approximately 61.40 acres, tax account number 201.04-1-29.1, owned by Jeanne Leonardi
- 900 Rush Scottsville Rd, Town of Rush, consisting of approximately 0.94 acres, tax account number 201.04-1-29.3, owned by Jeanne Leonardi

- East River Rd, Town of Rush, consisting of approximately 139.30 acres, tax account number 225.03-1-1, owned by Hartford Resources LLC/ Jeffery and Jaqueline Phillips
- 517 Rush West Rush Rd, Town of Rush, consisting of approximately 56.59 acres, tax account number 219.02-1-18.012, owned by Marilyn A Smith and Marilyn A Smith Revoc. Trust/Debra Hunt
- 6811 Rush Lima Rd, Town of Rush, consisting of approximately 71.00 acres, tax account number 221.01-1-8, owned by John Damico

Pursuant to § 303-b of the Agriculture and Markets Law, a report has been prepared by the Monroe County Agricultural and Farmland Protection Board recommending the proposed addition to the Monroe County Agricultural Districts. Your Honorable Body must hold a public hearing before taking action to add these parcels to the District. I recommend adding the parcels listed above to the Monroe County Agricultural Districts.

**The specific legislative actions required are:**

1. Schedule and hold a public hearing on the addition of fifty-two (52) parcels to the Monroe County Agricultural Districts, as set forth in the report prepared by the Monroe County Agricultural and Farmland Protection Board.
2. Consider the recommendations and facts presented at the hearing relative to the addition of the parcels to the Monroe County Agricultural Districts.
3. Add fifty-two (52) parcels to the Monroe County Agricultural Districts, upon favorable consideration of the recommendations.

The provisions of the New York State Environmental Quality Review Act shall be complied with prior to Your Honorable Body undertaking, funding, or approving the action requested in this referral.

This addition to the Monroe County Agricultural Districts will have no impact on the revenues or expenditures of the current Monroe County budget.

I recommend that this matter be referred to the appropriate committee(s) for favorable action by Your Honorable Body.

Sincerely,



Adam J. Bello  
Monroe County Executive



# Agricultural and Farmland Protection Board

Monroe County, New York

**Adam J. Bello**  
*County Executive*

## **Board Appointees**

Four Active Farmers; County Legislator; Agribusiness; Agricultural Land Preservation Organization; Chairperson, Soil & Water Conservation District Board of Directors; Director, Real Property Tax Service; County Cooperative Extension Agent; Director, Department of Planning & Development

April 15, 2022

To The Honorable  
Monroe County Legislature  
407 County Office Building  
Rochester, New York 14614

**SUBJECT:** Addition of 52 Parcels to Agricultural Districts

Honorable Legislators:

Article 25AA Section 303-B of the NYS Agriculture and Markets law allows additions to established agricultural districts prior to the normal eight-year review date. The law also requires the county agricultural and farmland protection board to review the proposed additions to the district(s) and make recommendations on the proposal to the legislative body. Resolution number 20 of 2022 adopted by Your Honorable Body directed the Agricultural and Farmland Protection Board to review and make recommendations on additions to the district(s).

Therefore, in accordance with Article 25AA, we are pleased to transmit this report concerning our review, findings, and recommendations. This report includes 1) a list of ten (10) parcels from six (6) landowners that are currently not receiving an agricultural value assessment, and 2) an attachment of forty-two (42) parcels from twenty-three (23) landowners receiving an agricultural assessment. More information about agricultural assessments is provided as an attachment.

Parcels without an agricultural assessment: Ten (10) parcels from six (6) applicants have requested these parcels be added to an agricultural district. All applicants were interviewed by phone. A determination was made by the AFPB based on soil type, site visit, physical structures and landowner intent as to whether or not these parcels are predominantly viable agricultural land. The following 10 parcels have been found to be viable agricultural land and are recommended by AFPB to be added to an agricultural district.

---

1000 East Henrietta Road, Rochester, New York 14623  
(585) 292-2065 Fax (585) 292-3866

- 1) Eastern Agricultural District #6: parcel address Ryan A. Perry, 23 Pannell Circle, Fairport NY, one parcel located in Town of Perinton, 181.01-1-14.2 (15.82 acres).
- 2) Eastern Agricultural District #6: mailing address Joseph Hurley, 249 Benson Road, Victor NY, one parcel located in Town of Perinton, 180.02-1-2 (30 acres).
- 3) Eastern Agricultural District #6: mailing address Courtney & Joshua Cawley, 1100 Pittsford Mendon Center Road, Mendon NY, five parcels located in Town of Mendon, 204.02-1-5 (2.28 acres), 204.02-1-8 (10.8 acres), 204.02-1-37 (20.28 acres), 204.02-1-38 (10 acres), 201.02-1-36 (20 acres).
- 4) Western Agricultural District #5: mailing address Elizabeth A. Van Blargan, 385 Humphrey Road, Chili NY, one parcel located in Town of Chili, 173.01-1-1.2 (20 acres).
- 5) Western Agricultural District #5: mailing address Gage Olschewski, 730 Ogden Sweden Townline Road, Spencerport NY, one parcel located in Town of Sweden, 099.04-2-5.2 (15.32 acres)
- 6) Western Agricultural District #5: mailing address Michael & Sandra LeDuc, 960 Salomon Creek Road, Brockport NY, one parcel located in Town of Sweden, 099.04-002-11.2 (17 acres).

Parcels with an agricultural assessment: Forty-two (42) parcels with agricultural assessments from twenty-three (23) applicants have requested that their parcels be added to an agricultural district. These parcels have previously been determined by a Town assessor (based on a soils group worksheet and proof of farm revenue) to be viable agricultural land. A Town assessor reaffirms this determination every year. All applicants were contacted by AFPB staff and/or the local assessor's office by phone and/or by USPS mail regarding the 30 day annual addition process. The Board concurs with each respective assessor's determination along with findings by AFPB staff that these parcels are viable agricultural land and recommends to the county legislature that these 42 parcels also be added to an agricultural district. A list of these parcels is attached as Appendix A.

Based on telephone interviews with owners and assessors, analysis of USDA soil maps, and site visits, the Board has determined that all 52 parcels are comprised of predominantly viable agricultural land and inclusion of these parcels into an agricultural district would serve the public interest by assisting in maintaining a viable agricultural industry within the respective municipalities.

Sincerely,



Robert J. Colby, Chairman

---

1000 East Henrietta Road, Rochester, New York 14623  
(585) 292-2065 Fax (585) 292-3866

**Appendix A - Ag. Exempt Parcels requested to add to the Ag. District**

**Town of Hamlin**

Parcel ID:	Property Address	Acres	Municipality	Owner/Applicant
028.01-1-2.2	2375 Redman Rd	68.90	Hamlin	James Reichert
011.04-2-1	1200 Monroe Orleans County Line Rd	109.30	Hamlin	Kludt Family Limited
028.01-1-4.2	2200 Redman Rd	107.80	Hamlin	Mike-Matt Lands
011.04-1-17.2	Morton Rd	30.15	Hamlin	Mike-Matt Lands
005.02-1-6.224	1043 Moscow Rd	31.89	Hamlin	Mike-Matt Lands
005.04-1-13.114	360 Jacobs Rd	77.39	Hamlin	Mike-Matt Lands
011.04-1-27.2	455 Morton Rd	30.05	Hamlin	Mike-Matt Lands
014.03-1-4.12	Church Rd	27.61	Hamlin	Nicholas & James Breslawski
023.03-2-2.1	123 Walker Rd	77.80	Hamlin	Joseph J Lancia
031.01-1-18	1681 Hamlin Parma Town Line Rd	62.00	Hamlin	Eugene D Dollard
012.04-2-3.5	Church Rd	13.28	Hamlin	Michael Mitchell
029.02-2-26	2234 Roosevelt Hwy	82.40	Hamlin	Zdzislaw and Linda Robinson
013.03-1-6.3	1001 Lake Road West Frk	28.83	Hamlin	David S Leverenz
021.01-2-1.111	1199 Lake Road East Frk	12.11	Hamlin	David S Leverenz
0.21.02-1-1.21	Brick Schoolhouse Rd	5.00	Hamlin	David S Leverenz
0.21.02-1-1.31	3391 Brick Schoolhouse Rd	10.06	Hamlin	David S Leverenz
021.01-4-6.12	Leona Ln	1.19	Hamlin	David S Leverenz
021.01-4-6.11	1414 Lake Rd	46.80	Hamlin	David S Leverenz
021.02-1-8.1	7 Wiler Rd	41.76	Hamlin	David S Leverenz
012.03-2-22.12	Redman Rd	74.04	Hamlin	David S Leverenz
030.01-1-15.118	2040 Roosevelt Hwy	58.76	Hamlin	David S Leverenz
030.01-1-15.113	2088 Roosevelt Hwy	5.46	Hamlin	David S Leverenz
020.02-3-16.22	Brick Schoolhouse Rd	0.75	Hamlin	JDP Lands, LLC
020.02-3-4.11	28 Drake Rd	13.52	Hamlin	JDP Lands, LLC
020.02-3-4.12	18 Drake Rd	5.39	Hamlin	JDP Lands, LLC
020.02-3-23	70 Drake Rd	3.80	Hamlin	JDP Lands, LLC
020.02-3-16.1	4061 Brick Schoolhouse Rd	12.07	Hamlin	JDP Lands, LLC
023.03-1-22.1	1259 Hamlin Parma Town Line Rd	18.21	Hamlin	John Fridd
027.02-1-5.2	2360 Monroe Orleans County Line Rd	57.55	Hamlin	Janet Surridge
004.02-1-8.1	505 Cook Rd	10.00	Hamlin	Brandon and Sarah Passer
022.03-1-6	370 Hamlin Center Rd	70.50	Hamlin	Luigi Marseglia
030.02-1-3	1848 Walker Lake Ontario Rd	49.80	Hamlin	T & D Properties, LLC
021.03-1-33	3056 Roosevelt Hwy	56.50	Hamlin	Paul W. Rath
011.04-1-21	507 Morton Rd	5.90	Hamlin	Linda D. Curtis

**Town of Rush**

Parcel ID:	Property Address	Acres	Municipality	Owner/Applicant
219.01-1-33.131	East River Road	43.15	Rush	Kim Stokoe
201.04-1-29.5	880 Rush Scottsville Rd	0.93	Rush	Jeanne Leonardi
201.04-1-29.1	Rush Scottsville Rd	61.40	Rush	Jeanne Leonardi
201.04-1-29.3	900 Rush Scottsville Rd	0.94	Rush	Jeanne Leonardi
225.03-1-1	East River Rd	139.30	Rush	Hartford Resources LLC/ Jeffery and Jaqueline Phillips
219.02-1-18.012	517 Rush West Rush Rd	56.59	Rush	Debra Hunt (Trustee of Marilyn A Smith Revoc. Trust)
221.01-1-8	6811 Rush Lima Rd	71.00	Rush	John Damico

**Town of Clarkson**

Parcel ID:	Property Address	Acres	Municipality	Owner/Applicant
028.03-1-1	Redman Rd	62.30	Clarkson	James Reichert

**Total # of Parcels: 42 / Total acreage: 1,723.97**

1000 East Henrietta Road, Rochester, New York 14623  
(585) 292-2065 Fax (585) 292-3866