



**Land Use Report
for
Monroe County, New York**

**Major Projects Proposed, Approved and
Constructed in 2009**

**Monroe County
Department of Planning and Development
Planning Division**

Land Use Report for Monroe County, New York 2009

TABLE OF CONTENTS

Introduction.....	1
Land Use Data.....	2
Description of Database Elements.....	5
Land Use Classification Codes	6
Land Use Classification: Number of Properties and Acreage.....	8

Tables:

Table A.	Residential Building Permit Information
Table B.	Proposed Major Projects in 2009
Table C.	Cumulative Report on the Status of Major Projects: 1992-2009
Table D.	Cumulative Status of Rezoning – Potential Development: 1994-2009
Table E.	Potential Development: 2010-2012

Maps:

Map 1.	Major Projects - 2009
Map 2.	Major Residential Projects - 2009
Map 3.	Major Non-Residential Projects – 2009

Land Use Report for Monroe County, New York 2009

INTRODUCTION

Funds from the Genesee Transportation Council (GTC) Unified Planning Work Program (UPWP) were provided as a grant to continue a system for annually reporting changes in land use within Monroe County. Up-to-date land use data is important for transportation modeling and analysis and will be used by GTC as inputs into their traffic simulation model. This land use information will be used to assess changes in land use, identify trends, guide capital project investments, and help pinpoint “hot spots” of traffic congestion that may become candidates for possible traffic management solutions such as Transportation Development Districts (T. D. D.) or Transportation Management Associations (T. M. A.).

Keeping track of growth is a task that is essential to sound land use decision-making. New land uses can place a strain on existing infrastructure and other community facilities. In reviewing development applications, communities should be aware of other proposed developments that could impact a proposed facility or the area in which the project is located. In response to the need to monitor proposed development, the Genesee Transportation Council and the Monroe County Department of Planning and Development initiated a process to identify all proposed projects and approved major projects within a computerized database that can be updated on an annual basis.

The emphasis on major projects is intended to identify significant economic activity that can generate high levels of vehicular traffic that could impact traffic operations on a particular highway or within a transportation corridor. This information is obtained as early as possible in the development process and actual construction activity each year until the project is completed.

Our department files also contain detailed data on proposed projects, which are below the thresholds for major projects. However, we did not monitor these “minor” projects to determine if or when they were approved or constructed. Information on the location and type of proposed minor projects may be important in the future to determine the cumulative development impacts of both major and minor projects when considering specific infrastructure improvements or in analyzing development trends.

LAND USE DATA

Project Database

This database is a compilation of selected information about proposed residential and non-residential development projects which have been submitted for county review under General Municipal Law § 239-1, -m, -n by the city, towns and villages. The status of each project is tracked through construction, denial, or withdrawal. For the actual project status as of the spring of 2010, each municipality was contacted.

Information on proposed and approved projects was gathered from a variety of sources including our computerized log in system, from project reporting forms completed by municipal officials, and discussions with local officials.

Major Project Criteria

This database focuses on those proposed projects that could have significant traffic impacts. It would be cumbersome to track every project that has been proposed in the county. To reduce the volume of proposed projects, thresholds were established to eliminate those that are not deemed to be significant traffic generators. The criteria used are as follows:

5 or more residential lots or dwelling units; OR
5,000 square feet of non-residential gross floor area; OR
Rezoning for an area of 10 acres or more.

Department staff identified those major projects proposed within each calendar year, which meet these thresholds. Detailed information on each proposed major project is recorded on a Municipal Land Use Monitoring Report form, which is submitted to municipal officials for their verification of all data for each project.

Additional Land Use Data

The following additional data has been collected for this report:

- Table A. Residential Building Permit Information
- Table B. Proposed Major Projects in 2009
- Table C. Cumulative Report on the Status of Major Projects: 1992-2009
- Table D. Cumulative Status of Rezoning – Potential Development: 1994-2009
- Table E. Potential Development: 2010-2012

Residential Building Permit Information

Table A. shows residential building permits issued by municipality for single family, apartment and townhouse units in Monroe County. The source of the information is the Rochester Home Builders' Association. These building permits are for new construction only. The Rochester Home Builders' Association receives this information by sending each municipality a self addressed and stamped post card each month. From the results one can see a high level of voluntary participation in this process.

Single family homes accounted for 67% (583) of all new residential construction in 2009 in Monroe County. The most significant construction activity for single family homes occurred in the Towns of Chili with 11% (62), Greece with 13% (73), Henrietta with 17% (102) and Penfield with 16% (96).

Building permits issued for apartments accounted for 22% (192) of all new residential construction. The Town of Chili with 40% (76) accounted for the most building permits issued in 2009 for apartment units, followed by the Town of Henrietta with 27% (52) and the City of Rochester with 21% (41).

Building permits for townhouse units accounted for 11% (93) of all new residential construction in Monroe County in 2009. Construction of townhouse units was most concentrated in the Town of Webster with 22% (20) of the total followed by the Towns of Ogden with 16% (15), Greece with 15% (14), and Penfield with 15% (14).

Proposed Major Projects in 2009

Table B. indicates there was a total of 69 major projects proposed in Monroe County in 2009. Two of those projects included applications for re-zoning, which is often the first indication of future development activity.

Of the 69 major projects proposed in Monroe County in 2009, the majority came from a handful of municipalities. Brighton had the most major projects with 11, followed by Henrietta and Webster both with 7, and Chili and Greece both with 6.

The proposed major projects data indicates there were 25 projects with residential development in 2009. The remaining balance of 44 projects therefore were non-residential development.

Cumulative Report on the Status of Major Projects: 1992-2009

Table C. is a status report for all major projects in Monroe County between 1992 and 2009 listed by land use. In cases where a project is not listed under a land use category the type of development has not been identified.

The only way a major project will be deleted from this cumulative list in future years is: 1) if the project has been denied; 2) if the project has been approved, but then subsequently withdrawn; or 3) if construction has been completed.

This table is a valuable resource within the Land Use Report because many major projects take longer than one year to work through the approval and construction process.

Cumulative Status of Rezoning – Potential Development: 1994-2009

Table D. This table is an accumulation of all rezonings in Monroe County, which have not resulted in final construction between 1994 and 2009. In cases where a project is not listed under a land use category the type of development has not been identified.

Potential Development: 2010-2012

Table E. is constructed from information supplied by the municipality as known major projects which are in the “pipeline” but have not been formally submitted for approval in 2009.

DESCRIPTION OF DATABASE ELEMENTS

The following description of the database elements can be used to interpret the data provided in the attached tables:

- Column #1: Project Status – Indicates if a project is approved, pending approval, under construction or complete.
- Column #2: Referral Number – This is Monroe County’s identification number assigned to each proposed project submitted for our review. The capital letters represent the municipality, the year the project was initially proposed follows, and then a file number was assigned to each project. The letter at the end identifies the type of review (S = subdivision, Z = site plan review, special permit, or any other type of zoning action, and A = airport review).
- Column #3: Project Name – The title or most recognized reference name for the proposed project, if available.
- Column #4: Parcel Address – The name of the primary access road to the property.
- Column #5: Applicant’s Name – The name of the applicant as it appears on the development referral form submitted to Monroe County Department of Planning and Development.
- Column #6: Tax Account Number – The County’s Real Property Tax number.
- Column #7: Census Tract Number – Small statistical subdivisions of a county determined by the United States Census Bureau.
- Column #8: Transportation Analysis Zone (TAZ) – This code number identifies the location of a property for use in the computer modeling system of Genesee Transportation Council.
- Column #9: Land Use Code – The three-digit number used by NYS and the Monroe County Real Property Tax office to identify type of land use.
- Column #10: Number of Lots – Number of lots resulting from any subdivision of land.
- Column #11: Number of Units – Applies to number of units in an apartment project or a motel/hotel.
- Column #12: Total Acreage – Total acreage of site to be developed.
- Column #13: Total Gross Floor Area (GFA) – The total square footage of gross floor area (if available).
- Column #14: Residential Conversion – Indicates that an industrial, commercial or vacant building was converted for residential use.

LAND USE CLASSIFICATION CODE

The New York State Office of Real Property Services has developed a simple and uniform classification system to be used in assessment administration in New York State. The system of classification consists of numeric codes within specific land use categories (listed below). The land use code indicated for each project in the Development Referrals File of approved major projects conforms to this system and all land use codes found in the file are described below:

Land Use Code Numbers and Categories

100		AGRICULTURAL (Property used for the production of crops or livestock)
200		RESIDENTIAL
	210	One family year-round residence (Apartments are #411 under the Commercial category)
	220	Two family year-round residence
	230	Three family year-round residence
	270	Mobile home
	280	Residential – multi-purpose/multi-structure
	281	Multiple residences
300		VACANT LAND
	310	Residential
	311	Residential vacant land
	330	Vacant land located in commercial areas
400		COMMERCIAL
	410	Living accommodations
	411	Apartments
	414	Hotel
	418	Inns, lodges, boarding and rooming houses, tourist homes, fraternity and sorority houses
	420	Dining establishments
	421	Restaurant (full service)
	431	Auto dealers – sales and service
	434	Automatic car wash
	440	Storage, warehouse and distribution facilities
	442	Mini warehouse (self service storage)
	450	Retail services
	451	Regional shopping centers
	452	Area or neighborhood shopping centers
	453	Large retail outlets
	454	Large retail food stores
	460	Banks and office buildings
	461	Standard bank/single occupant
	464	Office building

	465	Professional building
	482	Downtown row type (detached)
	484	One story small structure
500		RECREATION AND ENTERTAINMENT
	542	Ice or roller skating rinks
	543	YMCA's, YWCA's, etc.
	546	Other indoor sports
	552	Public golf course
600		COMMUNITY SERVICES
	612	School (general, elementary and secondary)
	613	Colleges and universities
	615	Other educational facilities
	620	Religious
	633	Homes for the aged
	641	Hospitals
	642	All other health facilities
	662	Facilities for police and fire protection
	695	Cemeteries
700		INDUSTRIAL
	710	Manufacturing and processing
	712	High tech. manufacturing and processing
800		PUBLIC SERVICES
	852	Landfills and dumps

LAND USE CLASSIFICATION: NUMBER OF PROPERTIES AND ACREAGE

The table below was created by summarizing all of the land use codes by nine general land use categories and calculating the total number of parcels, or properties, in each category. The property acreage was also aggregated for each category. Percentages were calculated for both properties and acreage.

Land Use Classification Number of Properties and Acreage

Property Code	Category Description	Property Count	Count Percentage	Property Acreage	Acreage Percentage
100	Agricultural	1558	0.59%	86646.11	22.28%
200	Residential	223714	85.36%	147971.96	38.06%
300	Vacant land	18869	7.20%	71275.97	18.33%
400	Commercial	12440	4.75%	18287.70	4.70%
500	Recreation and entertainment	599	0.23%	10872.04	2.80%
600	Community services	1947	0.74%	17303.20	4.45%
700	Industrial	896	0.34%	7392.59	1.90%
800	Public services	775	0.30%	7500.27	1.93%
900	Wild, forested, conservation lands and public parks	281	0.11%	15970.07	4.11%
No Data		1016	0.39%	5614.20	1.44%
	Total	262095	100.00%	388834.11	100.00%

Source: Monroe County GIS Parcel File, January 2010

Table A

Residential Building Permit Information

2009 BUILDING PERMITS ISSUED

Municipality	Single Family Homes	Apartments	Townhouses
Brighton	2	14	12
Chili	62	76	0
Clarkson	0	0	0
Gates	10	0	3
Greece	73	0	14
Hamlin	7	0	0
Henrietta	102	52	12
Irondequoit	2	0	0
Mendon	10	0	3
Ogden	28	1	15
Parma	24	0	0
Penfield	96	0	14
Perinton	25	0	0
Pittsford	33	0	0
Riga	6	0	0
Rochester	34	41	0
Rush	3	0	0
Scottsville	0	0	0
Sweden	7	0	0
Webster	55	8	20
Wheatland	4	0	0
2009 Totals	583	192	93

Source: Rochester Home Builders' Association. Data includes new construction only.

2009 Building Permit Summary

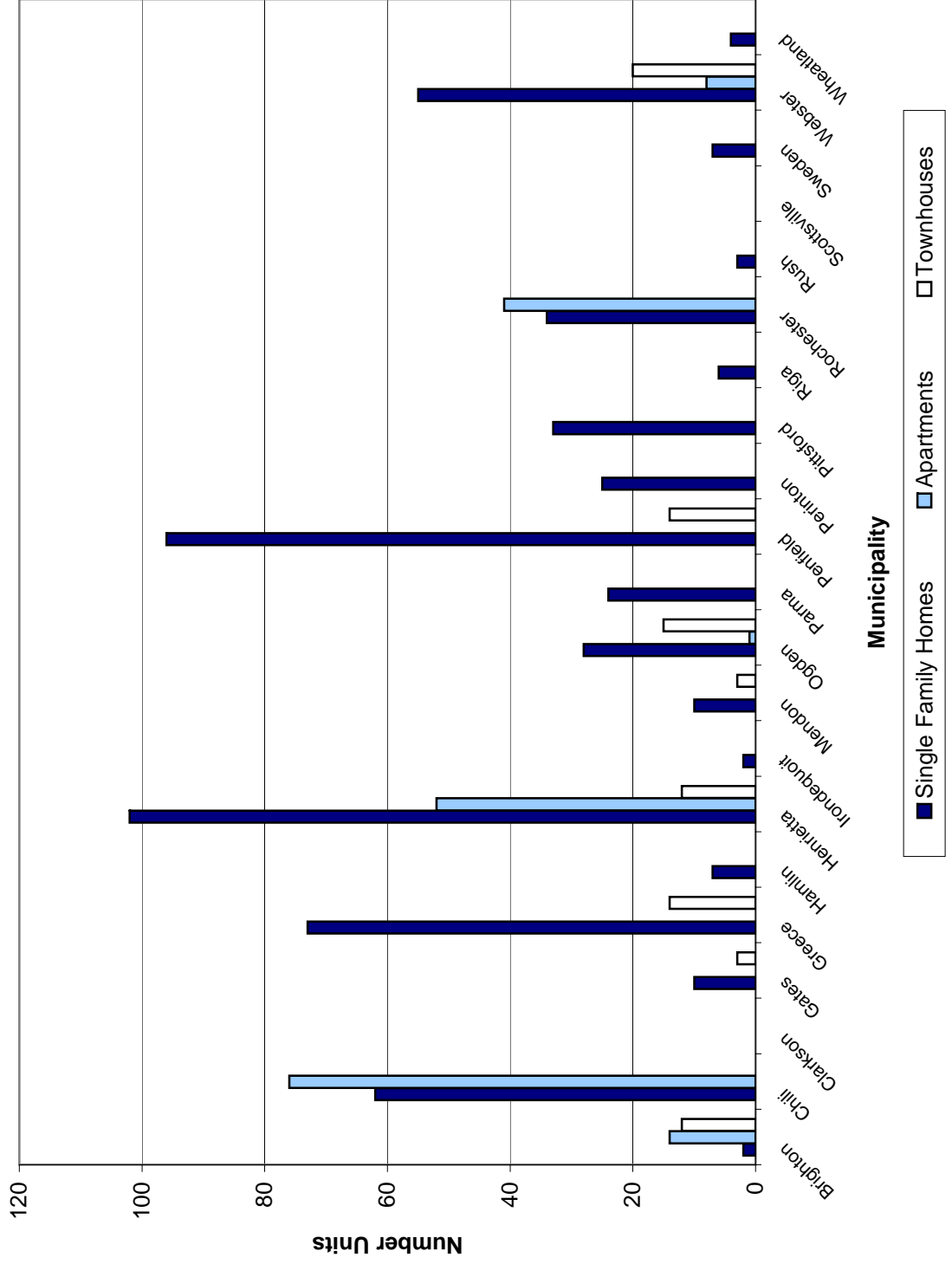


Table B

Proposed Major Projects in 2009

TABLE B. Proposed Major Projects in 2009

<i>Project Status</i>	<i>Referral No.</i>	<i>Project Name</i>	<i>Address</i>	<i>Applicant</i>	<i>Tax Acct No.</i>	<i>Census Tract No.</i>	<i>TAZ No.</i>	<i>Land Use Code</i>	<i>No. Lots</i>	<i>No. Units</i>	<i>Acreage Total</i>	<i>Gross Floor Area</i>	<i>Residential Conversion</i>			
<u>Brighton</u>																
Approved	BH09-11Z	Office Building	1880 South Winton Road	Gallina Cambridge LLC	150.05-1-43.31			464	1	1	5.26	13000	<input type="checkbox"/>			
Complete	BH09-12Z	KFC & Retail Building	2851 West Henrietta Road	Jeff Saeger	148.20-2-39.1			400	1	1	1.45	7400	<input type="checkbox"/>			
Under Construction	BH09-13Z	LaQuinta/Hampton Inn Expansion	717 East Henrietta Road	Darrin Phillips	149.09-1-1.102; 149.09-1-1.602			414	1		2.53	48515	<input type="checkbox"/>			
Approved	BH09-14Z	Salzman Group Headquarters & Distribution Center	2200 Brighton-Henrietta Town Line Road	Salzman Realty	149.17-2-23.1			440	1	1	1.88	21150	<input type="checkbox"/>			
Approved	BH09-28Z	Showroom Addition/Upgrade	2400 West Henrietta Road	Cortese Dodge	148.12-2-62.110			431	1		6.098	33196	<input type="checkbox"/>			
Under Construction	BH09-29Z	ADA Improvements	100 White Spruce Blvd.	Janice Loss	149.09-1-8			464	1		1.75	27150	<input type="checkbox"/>			
Pending Approval	BH09-2Z	Brickstone, a St. John's Senior Community	Elmwood Avenue	Sully's Trail Corporate Park II, LLC	136.14-1-1.1			220	1	102	33.75		<input type="checkbox"/>			
Pending Approval	BH09-37S	Norbut Subdivision	2550 East Avenue	David Norbut	122.20-3-3			210	3	3	1.7	10542	<input type="checkbox"/>			
Pending Approval	BH09-38Z	Single Family Residence	6 Whitney Lane	Charles Symington	138.05-1-08			210	1	1	2.5	7775	<input type="checkbox"/>			
Approved	BH09-43Z	Gar Building Renovations	869 East Henrietta Road	Marion Blanco	149.09-1-15.101			464	1	1	0.4	10100	<input type="checkbox"/>			
Pending Approval	BH09-50S	Norbut Subdivision	2550 East Avenue	David Norbut	122.20-3-3			210	2	2	1.7	7734	<input type="checkbox"/>			
										Subtotal:	Brighton	14	112	59.018	186562	
<u>Chili</u>																
Complete	CI09-25AZ	Auto Crafting	997 Beahan Road	Chris Curtis	147.07-1-10.1			700			6.5	14000	<input type="checkbox"/>			
Approved	CI09-27ZS	Microtel	3260 Chili Avenue	Indus Companies	146.13-1-22.1			414	2	52	2.72	20475	<input type="checkbox"/>			
Approved	CI09-27S	Retail/Office Building	4354, 4345 Buffalo Road	Titan Rock, LLC	131.16-4-19; 131.16-4-20			400			1.701	23714	<input type="checkbox"/>			

<i>Project Status</i>	<i>Referral No.</i>	<i>Project Name</i>	<i>Address</i>	<i>Applicant</i>	<i>Tax Acct No.</i>	<i>Census Tract No.</i>	<i>TAZ No.</i>	<i>Land Use Code</i>	<i>No. Lots</i>	<i>No. Units</i>	<i>Acreage Total</i>	<i>Gross Floor Area</i>	<i>Residential Conversion</i>
Complete	CI09-36AZ	Trade School	21 Jet View Drive	Empire State Carpenters Apprentice	147.06-1-19.2			700			7.7	47040	<input type="checkbox"/>
Preliminary Approval	CI09-43ZS	BVR Construction	8 King Road	H. L. Stephenson II, President	145.10-1-2.2; 145.07-1-1; 145.07-1-2; 145.07-1-3; 145.07-1-4			700	5	85		11200	<input type="checkbox"/>
Pending Approval	CI09-52ZS	Greenwood Town homes/Retail/Commercial Space	741 Paul Road	Midlakes Development	146.10-1-6			200	117	116	36	52050	<input type="checkbox"/>
Subtotal:												168479	
<u>Clarkson</u>													
Approved	CK09-10Z	Lakeside Professional Office Building #2	122 West Avenue	Michael Trojjan	068.02-1-16		Chili	465	1	1	2.9	26070	<input type="checkbox"/>
Approved	CK09-1Z	Liberty Cove Subdivision	Mission Hill Drive	William Holding	069.01-01-1.12; 054.18-03-41			210	28	35.4			<input type="checkbox"/>
Approved	CK09-2Z	New Beginnings Christian Fellowship	7397 Ridge Road West	Jeff Heckman	070.01-1-23.2			620	1	1	15.4	18060	<input type="checkbox"/>
Subtotal:												44130	
<u>East Rochester</u>													
Pending Approval	ER09-3Z	East Linden Estates	237 East Linden Avenue	Scott Shaw	139.62-003-5.1			280	10	10	1.9		<input type="checkbox"/>
Subtotal:												27600	
<u>Gates</u>													
Approved	GT09-14Z	Office/Warehouse Building	475 Mile Crossing Blvd.	Gallina Development Corp.	118.11-1-70			464	1	3.08		27600	<input type="checkbox"/>
Approved	GT09-15Z	Office/Warehouse Building	525 Mile Crossing Blvd.	Gallina Development	118.11-1-69		East Rochester	464	1	2.78		27600	<input type="checkbox"/>

<i>Project Status</i>	<i>Referral No.</i>	<i>Project Name</i>	<i>Address</i>	<i>Applicant</i>	<i>Tax Acct No.</i>	<i>Census Tract No.</i>	<i>TAZ No.</i>	<i>Land Use Code</i>	<i>No. Lots</i>	<i>No. Units</i>	<i>Acresage Total</i>	<i>Gross Floor Area</i>	<i>Residential Conversion</i>
Approved	GT09-1Z	Gates Senior Apartments	Lyell Road	Affordable Senior Housing Opportunities of NY	103.19-1-70		411		126	126	5.46	114583	<input type="checkbox"/>
Subtotal:												169783	
Pending Approval	GR09-1IZ	The Courtyard Villas at Fieldstone	North Greece Road; Maple Center	North Greece LLC	044.02-1-38.1		220		58	58	18.2		<input type="checkbox"/>
Pending Approval	GR09-2IZ	Truman Place Addition	3000 Mt. Read Blvd.	Truman Place LLC	075.14-5-1		465		1	1	1.1	16841	<input type="checkbox"/>
Pending Approval	GR09-29ZS	Maiden Lane Villas	80 Blue Grass Lane	Andrew Prestigiacom	059.19-2-39.11		220		28	28	9.4		<input type="checkbox"/>
Pending Approval	GR09-38ZS	Lantana Station Section 2	Kirk Road	Ancor LLC	045.02-1-6		210		9	9	16.8		<input type="checkbox"/>
Pending Approval	GR09-42S	2598 English Road Subdivision	2598 English Road	Ron Bartlett	058.02-1-11.1		210		7	7	5.5		<input type="checkbox"/>
Pending Approval	GR09-9Z	JC Fibers Materials Recycling	1779, 1801 Mt. Read Blvd.	Emilio Monti	090.03-1-2.1; 090.62-1-1.1		700		1	1	20	190000	<input type="checkbox"/>
Subtotal:												206841	
Henrietta													
Pending Approval	HR09-10Z	Hosmer Nursery Building Expansion	1249 Lehigh Station Road	Ted Hosmer Enterprises, Inc.	175.16-1-5.1		473		1	1	11.1	14220	<input type="checkbox"/>
Pending Approval	HR09-11Z	Rockwood Center (Phase IIA) @ Brentland Woods	3831 East Henrietta Road	Loren J. Ranaletta, President/CEO	190.05-1-1.21		411		2	40	27.17	44445	<input type="checkbox"/>
Approved	HR09-4Z	St. John's the Green House Project	1749 West Jefferson Road	Charles Runyon	163.05-1-28		642		1	2	6.8	16600	<input type="checkbox"/>
Complete	HR09-5Z	Hedgewood Office Park	350 Calkins Road	Ted Spall	175.08-1-31		465		1	1	15.12	216000	<input type="checkbox"/>
Under Construction	HR09-6Z	Doodle Bugs Day Care Center	745 Calkins Road	Art Pires	176.06-1-75.111		400		1	1	2.54	11600	<input type="checkbox"/>
Complete	HR09-7Z	Longhorn Steakhouse	680 Jefferson Road	Neil Terwilliger	162.05-1-3.111		421		1	1	0.33	5560	<input type="checkbox"/>

Project Status	Referral No.	Project Name	Address	Applicant	Tax Acct No.	Census Tract No.	TAZ No.	Land Use Code	No. Lots	No. Units	Acreeage Total	Gross Floor Area	Residential Conversion
Under Construction	HR09-8Z	Chili's Restaurant	675 Jefferson Road	William C. Rae	162.09-1-1.1; 162.09-1-1.1-2			421	1	1	12.16	5467	<input type="checkbox"/>
Subtotal:													
Henrietta													
8 45 75.22 313892													
Hilton													
Pending Approval	HL09-4ZS	Green Subdivision - Self Storage Facility	150 Old Hojack Lane	Robert Green	023.2-1-5.1			440	2	4	7.945	24000	<input type="checkbox"/>
Subtotal:													
Hilton													
2 4 7.945 24000													
Honeoye Falls													
Under Construction	HF09-2Z	Lehigh Street Project	2 Lehigh Street	Ryan Stoner, Mathstone Corp.	228.42-1-1; 228.42-1-3; 228.1-1-4			411	2	16	1.33	15120	<input type="checkbox"/>
Pending Approval	HF09-3ZS	Norton Station Development	Norton Street	Ryan Stoner	228.07-2-09; 228.07-2-39; 228.07-2-38.211			281	40	72	33.5		<input type="checkbox"/>
Subtotal:													
Honeoye Falls													
42 88 34.83 15120													
Irondequoit													
Complete	IR09-1ZS	Cristo Plaza	1301 East Ridge Road	James Cristo	091.08-2-80.112			400	2	2	2.24	80141	<input type="checkbox"/>
Approved	IR09-4ZS	Easter Seals New York, St. Margaret Mary's	401 Rogers Parkway	Easter Seals NY	076.14-5-37			600	1	27	4.3	8446	<input type="checkbox"/>
Under Construction	IR09-8Z	East Ridge Diner	765 East Ridge Road	Nick Gogos	091.07-01-085.1			421	1		1.24	5400	<input type="checkbox"/>
Pending Approval	IR09-9Z	Newport Marine Club	500 Newport Road	RSM Development Co., LLC	077.16-1-2.100			200	1	54	5.9	254680	<input type="checkbox"/>
Subtotal:													
Irondequoit													
5 83 13.68 348667													

<i>Project Status</i>	<i>Referral No.</i>	<i>Project Name</i>	<i>Address</i>	<i>Applicant</i>	<i>Tax Acct No.</i>	<i>Census Tract No.</i>	<i>TAZ No.</i>	<i>Land Use Code</i>	<i>No. Lots</i>	<i>No. Units</i>	<i>Acreage Total</i>	<i>Gross Floor Area</i>	<i>Residential Conversion</i>
<u>Ogden</u>													
Pending Approval	OG09-1ZS	Sandy Knoll Subdivision	Washington Street	Ferne Richardson	115.04-01-003.11; 115.04-01-005.11			210	34		65.2		<input type="checkbox"/>
Pending Approval	OG09-2Z	Suburban Disposal Transfer Station	23 Turner Drive	Erik Grimm	087.04-1-28			700	1		5.9	10241	<input type="checkbox"/>
									<i>Subtotal:</i>		71.1	10241	
<u>Parma</u>													
Approved	PM09-12Z	Auto Sales & Building	5503 Ridge Road West	Robert Sobb	071.01-2-14.2			431	1		4	9800	<input type="checkbox"/>
Approved	PM09-4Z	Rezoning	4618 Ridge Road West	K & K Ventures	072.02-2-4						23.17		<input type="checkbox"/>
									<i>Subtotal:</i>		27.17	9800	
<u>Penfield</u>													
Under Construction	PN09-23ZS	Reynolds Property East	100, 163 Fellows Road	Pride Mark Homes, Inc.	140.02-1-59; 140.02-1-58			200	56		25.985		<input type="checkbox"/>
Approved	PN09-26Z	1699 Penfield Road	1699 Penfield Road	Frontier Management of NY Inc.	139.05-1-49			411			3.77		<input type="checkbox"/>
Pending Approval	PN09-3Z	Bay Towne Expansion	1900 Empire Blvd.	John DiMarco, II	092.02-1-23.11			451	1		33.64	8300	<input type="checkbox"/>
Pending Approval	PN09-43Z	Platinum Office Complex Phase II - Sports Medicine Road	2064 Nine Mile Point Road	2064 Nine Mile Point As. LLC	140.01-1-2.12			464			3.1	18697	<input type="checkbox"/>
									<i>Subtotal:</i>		66.495	26997	
<u>Perinton</u>													
Approved	PR09-18Z	Fairport Hots	1226 Fairport Road	Scott Fiske	152.11-1-12.12				1		1.063	10375	<input type="checkbox"/>
Pending Approval	PR09-22Z	Two Corporate Place	Pittsford Victor Road	Northern Capital Group	193.02-1-1.1			464	1		3.25	45000	<input type="checkbox"/>
									<i>Subtotal:</i>		4.313	55375	

<i>Project Status</i>	<i>Referral No.</i>	<i>Project Name</i>	<i>Address</i>	<i>Applicant</i>	<i>Tax Acct No.</i>	<i>Census Tract No.</i>	<i>TAZ No.</i>	<i>Land Use Code</i>	<i>No. Lots</i>	<i>No. Units</i>	<i>Acreage Total</i>	<i>Gross Floor Area</i>	<i>Residential Conversion</i>
<u>Pittsford</u>													
Pending Approval	PT09-5Z	Rezoning	3690 East Avenue	St. John Fisher College	138.19-1-1		613			60			<input type="checkbox"/>
<i>Subtotal:</i>													60
<u>Riga</u>													
Approved	RG09-11Z	Sanford Road South Storage Facility	750 Sanford Road South	Marshall King	156.03-1-2		440		1	23		18000	<input type="checkbox"/>
Approved	RG09-2ZS	Meadow Crest Estates Subdivision	Chili Riga Center Road	Rose Gabrielle	171.01-1-35		210		8	22.15			<input type="checkbox"/>
<i>Subtotal:</i>													45.15
<u>Rochester</u>													
Complete	RO09-1Z	American Cancer Society at Colgate Crozier Divinity School	1100 South Goodman Street	Stephen Thompson	136.33-1-1.001		640			1.3		28000	<input type="checkbox"/>
Pending Approval	RO09-8Z	Rochester Colonial Manufacturing Corporation Expansion Project	1794, 1800-1808, 1820; 60-70 Lyell Avenue; Addison Street	Mark Gionta	104.68-1-4.005		700		11	7.34		46000	<input type="checkbox"/>
<i>Subtotal:</i>													18000
<u>Rush</u>													
Pending Approval	RU09-15Z	Rush Mart	5946 East Henrietta Road	Naveed Hussain	213.11-1-36		400		1	1.4		8024	<input type="checkbox"/>
<i>Subtotal:</i>													8.64
<u>Spencerport</u>													
Under Construction	SP09-2Z	Tops Friendly Markets Modifications/Vehicle Fuel Station	28 Slayton Avenue	Morgan Management LLC	087.13-02-009.100		400		1	12.4		13870	<input type="checkbox"/>
<i>Subtotal:</i>													12.4

Project Status	Referral No.	Project Name	Address	Applicant	Tax Acct No.	Census Tract No.	TAZ No.	Land Use Code	No. Lots	No. Units	Acreage Total	Gross Floor Area	Residential Conversion			
<u>Sweden</u>																
Under Construction	SW09-2Z	Brockport Country Max	4875 Lake Road	Country Max	083.02-01-017			400	1	1	6.44	26340	<input type="checkbox"/>			
									Subtotal:		Sweden	1	1	6.44	26340	
<u>Webster</u>																
Pending Approval	WT09-10ZS	Burnett Road Subdivision	264 Burnett Road	Stephen I. Fedyk	050.01-1-5			210	14	14	22.775		<input type="checkbox"/>			
Pending Approval	WT09-11Z	Commercial Storage Buildings	590 Salt Road	Anthony Pilato	066.01-2-8			700			33	52500	<input type="checkbox"/>			
Complete	WT09-12S	Royal Sunset Drive Extension	Royal Sunset Drive	624 Ridge Road LLC	079.17-1-21.1			200	2	33	5.644		<input type="checkbox"/>			
Pending Approval	WT09-13ZS	Coastal Village Subdivision	Lake Road	Hegedorn Associates	036.03-1-8.001; 036.03-1-8.200; 036.03-1-8.2			210	43	43	26.13		<input type="checkbox"/>			
Approved	WT09-14Z	Continuing Developmental Services Senior Housing Facility	860 Holt Road	Holt Road Center, LLC	079.08-1-7.3			411	1	45	4.83	43002	<input type="checkbox"/>			
Pending Approval	WT09-2Z	Warehouse Facility	Publishers Parkway	Boulter Industrial Contractors, Inc.	079.060-01-032.122			440	1		30.4	100000	<input type="checkbox"/>			
Under Construction	WT09-6Z	Studco Building Systems - Boulter Industrial Parkway - Lot 4	1750 Boulter Industrial Parkway	Alan Parr	066.03-1-6.116			700	1		8.97	40850	<input type="checkbox"/>			
									Subtotal:		Webster	62	135	131.749	236352	
									Total:			521	900	903.091	1956473	

Table C

Cumulative Report on the Status of Major Projects: 1992-2009

TABLE C. Cumulative Report on the Status of Major Projects: 1992-2009

Project Status	Referral No.	Project Name	Address	Applicant	Tax Acct No.	Census Tract No.	TAZ No.	Land Use Code	No. Lots	No. Units	Acreage Total	Gross Floor Area	Residential Conversion	
<u>Brighton</u>														
Under Construction	BH04-18Z	Road Improvements	Sawgrass Drive	Frank V. DeLaus	149.06-01-002.513	130.01	401	465	1	1.1	1.1		<input type="checkbox"/>	
										<i>Subtotal:</i>	1	1.1		
<u>Churchville</u>														
Pending Approval	CV00-1Z	Rezoning (Chapter 108 - Zoning District Classifications & Boundaries)	Village of Churchville	Village of Churchville									<input type="checkbox"/>	
										<i>Subtotal:</i>				
<u>Commercial</u>														
<u>Brighton</u>														
Under Construction	BH05-29Z	Clinton Crossings Redevelopment of Buildings A, B, C and I	919, 979; 2280, 2400 Westfall Road; Clinton Avenue	Brett Costello	136.19-01-60.1; 136.19-01-60.5; 136.19-01-60.4; 136.19-01-64	130.01	199	642	4	4	11	30000	<input type="checkbox"/>	
										<i>Subtotal:</i>	4	4	11	30000
										<i>Subtotal:</i>	4	4	11	30000

Project Status	Referral No.	Project Name	Address	Applicant	Tax Acct No.	Census Tract No.	TAZ No.	Land Use Code	No. Lots	No. Units	Acreage Total	Gross Floor Area	Residential Conversion
<u>Community Service</u>													
<u>Brighton</u>													
Under Construction	BH04-47ZS	Medical Office Complex	Clinton Avenue; Westfall Road	Anthony J. Costello & Son LLC	136.19-01-60.1; 136.19-01-60.4; 136.19-01-60.5; 136.19-01-64; 149.070-01-06.31	130.01	199	465	3		16.257	30000	<input type="checkbox"/>
Pending Approval	BH04-54Z	U of R IPD Rezoning Request	I-390 to Crittenden Road	The University of Rochester				613		189			<input type="checkbox"/>
<i>Subtotal:</i> Brighton 3 205.257 30000													
<u>Chili</u>													
Under Construction	CI05-72ZS	The Fathers House	715 Paul Road	The Fathers House	146.10-1-66.1	146	435	620		59	48271		<input type="checkbox"/>
<i>Subtotal:</i> Chili 59 48271													
<u>Clarkson</u>													
Approved	CK09-2Z	New Beginnings Christian Fellowship	7397 Ridge Road West	Jeff Heckman	070.01-1-23.2			620	1	1	15.4	18060	<input type="checkbox"/>
<i>Subtotal:</i> Clarkson 1 1 15.4 18060													
<u>Greece</u>													
Under Construction	GR04-15Z	Park Ridge Hospital Expansion	1555 Long Pond Road	Jean Coleman	089.01-1-6; 089.01-1-7; 089.01-1-8.11; 089.03-1-2.111	141.04	269	641	1		104.9	26000	<input type="checkbox"/>
Pending Approval	GR08-57Z	Community Center at Unity	1471, 1477 Long Pond Road	Donald Felter	089.01-1-1.11; 089.01-1-1.2; 089.01-008.121			642	1		36.6	11000	<input type="checkbox"/>
Under Construction	GR08-6Z	Unity at Ridgeway	2655 Ridgeway Avenue	Amy Tait	089.03-4-1			465	18	8.4	1240000		<input type="checkbox"/>

Project Status	Referral No.	Project Name	Address	Applicant	Tax Acct No.	Census Tract No.	TAZ No.	Land Use Code	No. Lots	No. Units	Acreage Total	Gross Floor Area	Residential Conversion
Pending Approval	GR08-84Z	Addition to Lakeshore Community Church	3651 Lattia Road	Vincent DiPaola	044.03-2-12.3		620	620	1	35	35	17360	<input type="checkbox"/>
<i>Subtotal:</i> Greece													
<u>Henrietta</u>													
Under Construction	HR06-5Z	The Coptic Monatery	Lehigh Station Road	Dr. Adel Soliman	175.03-1-1.1	132.02	422	620	1	50	50	12600	<input type="checkbox"/>
<i>Subtotal:</i> Henrietta													
<u>Irondequoit</u>													
Approved	IR09-4ZS	Easter Seals New York, St. Margaret Mary's	401 Rogers Parkway	Easter Seals NY	076.14-5-37		600	600	1	27	4.3	8446	<input type="checkbox"/>
<i>Subtotal:</i> Irondequoit													
<u>Penfield</u>													
Approved	PN02-24ZS	Evangelical Church of Fairport	1725 Fairport Nine Mile Point Road	Pastor Reid Ferguson	110.03-1-33.1	115.04	146	620	1	15	15	10000	<input type="checkbox"/>
<i>Subtotal:</i> Penfield													
<u>Wheatland</u>													
Under Construction	WH04-3Z	Community Gospel Church	715 Browns Road	Community Gospel Church	187.03-01-61	147	280	620		11.2	11.2	12150	<input type="checkbox"/>
<i>Subtotal:</i> Wheatland													
<i>Subtotal:</i> Community Service													
									10	48	545,057	1433887	

Project Status	Referral No.	Project Name	Address	Applicant	Tax Acct No.	Census Tract No.	TAZ No.	Land Use Code	No. Lots	No. Units	Acreage Total	Gross Floor Area	Residential Conversion			
<u>Industrial</u>																
<u>Chili</u>																
Preliminary Approval	CI00-54AZ	Distribution warehouse	100 International Blvd.	Rochester's Cornerstone Group	147.01-1-8.4	145.04	434	700		10	10	102000	<input type="checkbox"/>			
Approved	CI01-65ZS	Esbam Property	59 King Road	Esbam Properties	145.01-1-1	146.00	220	700	5	40	40	16400	<input type="checkbox"/>			
Approved	CI03-92AZ	Manufacturing Addition & Storage Building (Kaddis Manufacturing)	1100 Old Bethan Road	Kaddis Manufacturing	147.02-1-6	89.00	223	700				15050	<input type="checkbox"/>			
Approved	CI06-48AZ	Distribution Warehouse	39 Jet View Drive	Yaro Enterprises	147.06-1-73.1	145.04	434	440		4.39	4.39	36000	<input type="checkbox"/>			
Preliminary Approval	CI09-43ZS	BVR Construction	8 King Road	H. L. Stephenson II, President	145.10-1-2.2; 145.07-1-1; 145.07-1-2; 145.07-1-3; 145.07-1-4			700	5	85	85	11200	<input type="checkbox"/>			
Approved	CI98-85AZ	PKG Equipment Warehouse Addition	367 Paul Road	Pontarelli Associates	147.01-1-2	146.00	221	700		4	4	13020	<input type="checkbox"/>			
Approved	CI99-7Z	Ray Sands Glass (warehouse)	3315 Chili Avenue	Burns Enterprises	146.13-1-25	146.00	220	700		2	2	6960	<input type="checkbox"/>			
										<i>Subtotal:</i>	Chili	10	145.39	200630		
<u>Churchville</u>																
Approved	CV01-2ZS	Baker Street Landing Apartments	30 Baker Street	Churchville Business Park, Inc.	143.14-01-20.11			700	10	64	13		<input type="checkbox"/>			
										<i>Subtotal:</i>	Churchville	10	64	13		
<u>Clarkson</u>																
Approved	CK08-10Z	Lot 4 of the West Ridge Industrial Park	40 Clark Ridge Drive	Kristopher Oaks	055.040-01-017.111			700	1	14	5.138	52500	<input type="checkbox"/>			
										<i>Subtotal:</i>	Clarkson	1	14	5.138	52500	

TABLE C. Cumulative Report on the Status of Major Projects: 1992-2009 Page 4 of 45

Project Status	Referral No.	Project Name	Address	Applicant	Tax Acct No.	Census Tract No.	TAZ No.	Land Use Code	No. Lots	No. Units	Acreage Total	Gross Floor Area	Residential Conversion
<u>Greece</u>													
Approved	GR05-18Z	KPM Section of Kodak Park	Weiland Road; Mt. Read Blvd.	David M. Brodie	090.05-1-14.1	141.02	462	710	1	2.5	30500	<input type="checkbox"/>	
Approved	GR05-49Z	Kodak Park, KPM Section	West Ridge Road	David Brodie (for Eastman Kodak Co.)	090.05-1-14.1	141.02	462	710		14.33		<input type="checkbox"/>	
Approved	GR08-42ZS	Change zoning to IL to allow offices and Lt industrial/flex		Town of Greece	089.03-5-4.1			700	2	9.4	62000	<input type="checkbox"/>	
Pending Approval	GR09-9Z	JC Fibers Materials Recycling	1779, 1801 Mt. Read Blvd.	Emilio Monti	090.03-1-2.1; 090.62-1-1.1			700	1	20	190000	<input type="checkbox"/>	
					<i>Subtotal:</i>	Greece			4	46.23	282500		
<u>Henrietta</u>													
Approved	HR03-11Z	Office and Manufacturing	100 Karenlee Drive	Imagient	150.18-1-3.1	131.01	208	710	1	1	15.713	14800	<input type="checkbox"/>
Approved	HR04-6S	Kodak Riverwood Subdivision	East River Road	Eastman Kodak Co.	174.03-2-001	132.02	421	700	4	383		<input type="checkbox"/>	
Approved	HR05-29Z	Henrietta Building Supplies	150 Erie Station Road	Dick Ski	188.02-1-51.1	132.02	428	442	1	1	17.18	16800	<input type="checkbox"/>
Approved	HR05-2Z	Industrial Warehouse	295 Commerce Drive	Meli Construction Co.	161.14-1-2	131.04	409	700	1	1	3.3	24000	<input type="checkbox"/>
Under Construction	HR05-6S	Calkins Road Professional Business Park - Section 3	4490 West Henrietta Road	LeFrois Development, LLC	175.11-1-1.11	132.04	423	465	4	4	58	<input type="checkbox"/>	
Under Construction	HR07-1Z	North Forest Office Providers	250 Lucius Gordon Drive	North Forest Office Providers	174.02-1-37.1	132.02	211	700	1	8	74772	<input type="checkbox"/>	
Under Construction	HR08-10Z	Brinkman Precision Inc.	100 Park Centre Drive	John Nichols	174.02-1-29.1			710	1	6.747	37500	<input type="checkbox"/>	
					<i>Subtotal:</i>	Henrietta			13	7	491.94	167872	

<i>Project Status</i>	<i>Referral No.</i>	<i>Project Name</i>	<i>Address</i>	<i>Applicant</i>	<i>Tax Acct No.</i>	<i>Census Tract No.</i>	<i>TAZ No.</i>	<i>Land Use Code</i>	<i>No. Lots</i>	<i>No. Units</i>	<i>Acreage Total</i>	<i>Gross Floor Area</i>	<i>Residential Conversion</i>
<u>Hilton</u>													
Pending Approval	HL09-4ZS	Green Subdivision - Self Storage Facility	150 Old Hojack Lane	Robert Green	023.2-1-5.1		440	2	4	7.945	24000	<input type="checkbox"/>	
			<i>Subtotal:</i>	Hilton				2	4	7.945	24000		
<u>Ogden</u>													
Under Construction	OG08-9ZS	Advantech Industrial Manufacturing Facility	3806 Buffalo Road	John Grizzi	117.04-3-4.112		700	2	1	12.2	120000	<input type="checkbox"/>	
Pending Approval	OG09-2Z	Suburban Disposal Transfer Station	23 Turner Drive	Erik Grimm	087.04-1-28		700	1		5.9	10241	<input type="checkbox"/>	
			<i>Subtotal:</i>	Ogden				3	1	18.1	130241		
<u>Riga</u>													
Approved	RG08-3Z	Mini Storage Building Addition	495, 511 Altridge Road	Daniel Mayer	144.02-1-10.2; 144.02-1-10.3		700	2		0.7	10392	<input type="checkbox"/>	
Approved	RG09-11Z	Sanford Road South Storage Facility	750 Sanford Road South	Marshall King	156.03-1-2		440	1		23	18000	<input type="checkbox"/>	
			<i>Subtotal:</i>	Riga				3		23.7	28392		
<u>Rochester</u>													
Pending Approval	RO09-8Z	Rochester Colonial Manufacturing Corporation Expansion Project	1794, 1800-1808, 1820; 60-70 Lyell Avenue; Addison Street	Mark Gionta	104.68-1-4.005		700	11		7.34	46000	<input type="checkbox"/>	
			<i>Subtotal:</i>	Rochester					11	7.34	46000		
<u>Webster</u>													
Pending Approval	WT09-11Z	Commercial Storage Buildings	590 Salt Road	Anthony Pilato	066.01-2-8		700			33	52500	<input type="checkbox"/>	

Project Status	Referral No.	Project Name	Address	Applicant	Tax Acct No.	Census Tract No.	TAZ No.	Land Use Code	No. Lots	No. Units	Acreage Total	Gross Floor Area	Residential Conversion
Pending Approval	WT09-2Z	Warehouse Facility	Publishers Parkway	Boulter Industrial Contractors, Inc.	079.060-01-032.122			440	1	30.4	100000	<input type="checkbox"/>	
Under Construction	WT09-6Z	Studco Building Systems - Boulder Industrial Parkway - Lot 4	1750 Boulder Industrial Parkway	Alan Parr	066.03-1-6.116			700	1	8.97	40850	<input type="checkbox"/>	
<i>Subtotal:</i>									2	72.37	193350		
<i>Subtotal:</i>									59	90	831.153	1125485	
<u>Non Retail Commercial</u>													
<u>Brighton</u>													
Under Construction	BH07-26ZS	Medical Office	2109 South Clinton Avenue	Karl Schuler	136.19-01-026; 136.19-01-027	129	399	465	1	0.9	6779	<input type="checkbox"/>	
Under Construction	BH07-37Z	Cambridge Place Corporate Center	Cambridge Place	Gallina Development Corp.	150.05-0001-43.31	130.02	200	210	1	5.26	39420	<input type="checkbox"/>	
Approved	BH09-11Z	Office Building	1880 South Winton Road	Gallina Cambridge LLC	150.05-1-43.31			464	1	5.26	13000	<input type="checkbox"/>	
Under Construction	BH09-13Z	LaQuinta/Hampton Inn Expansion	717 East Henrietta Road	Darrin Phillips	149.09-1-1.102; 149.09-1-1.602			414	1	2.53	48515	<input type="checkbox"/>	
Approved	BH09-14Z	Salzman Group Headquarters & Distribution Center	2200 Brighton-Henrietta Town Line Road	Salzman Realty	149.17-2-23.1			440	1	1.88	21150	<input type="checkbox"/>	
Under Construction	BH09-29Z	ADA Improvements	100 White Spruce Blvd.	Janice Loss	149.09-1-8			464	1	1.75	27150	<input type="checkbox"/>	
Approved	BH09-43Z	Gar Building Renovations	869 East Henrietta Road	Marion Blanco	149.09-1-15.101			464	1	0.4	10100	<input type="checkbox"/>	
<i>Subtotal:</i>									7	3	17.98	166114	
<u>Chili</u>													
Approved	CI08-15ZS	Microtel Hotel	3260 Chili Avenue	IndusReal Estate LLC	146.13-1-22.1			414	2	65	2.72	<input type="checkbox"/>	

TABLE C. Cumulative Report on the Status of Major Projects: 1992-2009

Project Status	Referral No.	Project Name	Address	Applicant	Tax Acct No.	Census Tract No.	TAZ No.	Land Use Code	No. Lots	No. Units	Acreage Total	Gross Floor Area	Residential Conversion
Approved	C108-48ZS	Chili Liquor Store	3218; 849 Chili Avenue; Paul Road	Aldo Lepore	146.09-2-6.1; 146.09-2-9			400		2.3	2.3	5000	<input type="checkbox"/>
Approved	C109-27ZS	Microtel	3260 Chili Avenue	Indus Companies	146.13-1-22.1			414	2	52	2.72	20475	<input type="checkbox"/>
<i>Subtotal:</i>													
Chili													
<u>Churchville</u>													
Under Construction	CV08-3ZS	East Pointe Office Park	East Buffalo Street; Washington Street	Churchville Enterprises	143.11-1-1; 143.11-1-3.1; 143.11-1-3.2; 143.11-1-15			460	1	5	3.53	25000	<input type="checkbox"/>
<i>Subtotal:</i>													
Churchville													
<u>East Rochester</u>													
Pending Approval	ER08-1Z	Cold Storage Building addition	103 North Washington Street	Eugene Dellapetra	138.76-1-2.2			442	1	1	2.384	6000	<input type="checkbox"/>
<i>Subtotal:</i>													
East Rochester													
<u>Gates</u>													
Approved	GT09-14Z	Office/Warehouse Building	475 Mile Crossing Blvd.	Gallina Development Corp.	118.11-1-70			464	1		3.08	27600	<input type="checkbox"/>
Approved	GT09-15Z	Office/Warehouse Building	525 Mile Crossing Blvd.	Gallina Development	118.11-1-69			464	1		2.78	27600	<input type="checkbox"/>
<i>Subtotal:</i>													
Gates													
<u>Greece</u>													
Under Construction	GR05-119Z	North Forest Development	115 Canal Landing Blvd.	Vincent Hatton	089.03-4-23.1		461	465	141.04		9.215		<input type="checkbox"/>
Approved	GR05-19Z	Crescent Beach Inn & Spa	1372 Edgemere Drive	Serena Barry	035.09-1-19; 035.09-1-20; 035.09-1-21; 035.09-1-22; 035.09-1-23; 035.09-1-77		243	418	134.02	41	3.1	32634	<input type="checkbox"/>

Project Status	Referral No.	Project Name	Address	Applicant	Tax Acct No.	Census Tract No.	TAZ No.	Land Use Code	No. Lots	No. Units	Acreage Total	Gross Floor Area	Residential Conversion
Approved	GR06-79Z	Sunshine Realty Addition	3100 Latta Road	John Geisler, President	045.03-2-9	136.03	246	465	1		0.88	6400	<input type="checkbox"/>
Pending Approval	GR07-12Z	Gilmore Mini-Storage Buildings	Ridgeway Avenue	Richard Gilmore	088.03-1-3	141.04	460	442			14.1	97150	<input type="checkbox"/>
Approved	GR07-26Z	Rezoning	2655 Ridgeway Avenue	Amy L. Tait	089.03-4-1	141.04	460	464			17.8		<input type="checkbox"/>
Under Construction	GR07-58Z	Homewood Suites Hotel	400 Center Place Drive	Michael Patel	074.16-4-40.3	140.04	455	414	1	100	2.91	77616	<input type="checkbox"/>
Approved	GR08-44Z	Site Plan		Andrew Gallina	089.03-5-4.1			464	1		4.2	32000	<input type="checkbox"/>
Approved	GR08-69Z	Latona Office Campus Complex	550 Latona Road	Latona Office Campus, LLC	074.20-2-3.1			400	1		7.6	8000	<input type="checkbox"/>
Pending Approval	GR09-21Z	Truman Place Addition	3000 Mt. Read Blvd.	Truman Place LLC	075.14-5-1			465	1	1	1.1	16841	<input type="checkbox"/>
					<i>Subtotal:</i>				5	142	60.905	270641	
Henrietta													
Approved	HR06-8Z	Gordon Self Storage	Bailey Road	I. Gordon Corp.	161.19-1-1.11	131.04	409	440	1	12	3	105000	<input type="checkbox"/>
Under Construction	HR07-18Z	Schlegel System Development	1555 Jefferson Road	Richard LaFrois	162.12-1-15.1	131.01	336	464	1		28.156	189620	<input type="checkbox"/>
Under Construction	HR09-6Z	Doodle Bugs Day Care Center	745 Calkins Road	Art Pires	176.06-1-75.111			400	1	1	2.54	11600	<input type="checkbox"/>
					<i>Subtotal:</i>				3	13	33.696	306220	
Mendon													
Approved	MN05-21Z	Mendon Square Phase I Block 6	Assembly Drive	Rochester Creek Development	216.07-2-60			464	1			7560	<input type="checkbox"/>
Approved	MN06-3Z	Mendon Square Block 4 - Phase I	Assembly Drive	Mark Buttarazzi	216.07-2-58	124	272	464	1		0.165	6000	<input type="checkbox"/>
					<i>Subtotal:</i>				2		0.165	13560	

TABLE C. Cumulative Report on the Status of Major Projects: 1992-2009

<i>Project Status</i>	<i>Referral No.</i>	<i>Project Name</i>	<i>Address</i>	<i>Applicant</i>	<i>Tax Acct No.</i>	<i>Census Tract No.</i>	<i>TAZ No.</i>	<i>Land Use Code</i>	<i>No. Lots</i>	<i>No. Units</i>	<i>Acreage Total</i>	<i>Gross Floor Area</i>	<i>Residential Conversion</i>
<u>Parma</u>													
Under Construction	PM08-11Z	Commercial Building	5017 Ridge Road West	Paul Gatti	072.01-3-002; 072.01-3-003			400		1.295	1.295	7400	<input type="checkbox"/>
				Parma						1.295	1.295	7400	
<u>Penfield</u>													
Approved	PN05-24ZS	Kids First Childcare	1651 Five Mile Line Road	Bob and Diana Singer	109.03-1-13.12	115.04	368	600	1	24.1	24.1	8382	<input type="checkbox"/>
Approved	PN07-15Z	Creek Street Retail	1, 2 Self Storage Way	Richard Gollell	093.15-3-2.113; 093.156-3-2.112	115.01	367	460	2	10.44	10.44	8300	<input type="checkbox"/>
				Penfield					3	34.54	34.54	16682	
<u>Perinton</u>													
Under Construction	PR05-28ZS	Basin Meadows Professional Park, Phase 2	101 Sully's Trail	Roy Jordan	179.11-01-101	117.06	330	465	2	3	12.58	45690	<input type="checkbox"/>
Under Construction	PR08-25Z	Morrell Office Center	1501 Pittsford-Victor Road	S & J Morrell Builders	193.02-01-17	117.08		464	1	1.97	1.97	14700	<input type="checkbox"/>
Pending Approval	PR09-22Z	Two Corporate Place	Pittsford Victor Road	Northern Capital Group	193.02-1-1.1	117.08		464	1	3.25	3.25	45000	<input type="checkbox"/>
				Perinton					4	3	17.8	105390	
<u>Pittsford</u>													
Approved	PT08-57Z	Tobey PUD Parcel 12	Tobey Village; Clover Street	Chuck Ryan	163.02-1-023			464		0.8	0.8	7400	<input type="checkbox"/>
				Pittsford						0.8	0.8	7400	
<u>Rochester</u>													
Under Construction	RO	Konar	661 South Avenue		121.640-01-18	34		330	6	12	0.53	44000	<input type="checkbox"/>

Project Status	Referral No.	Project Name	Address	Applicant	Tax Acct No.	Census Tract No.	TAZ No.	Land Use Code	No. Lots	No. Units	Acreage Total	Gross Floor Area	Residential Conversion
Approved	RO08-4Z		444 East Henrietta Road	True North Hotel Group	150.22-1-2.001	38.04	83	414				87000	<input type="checkbox"/>
Pending Approval	RO08-6AZ	Red Roof Inn	760 Brooks Avenue	760 Brooks Avenue Corporation	135.310-0001-074.000			414	1	4.115		31800	<input type="checkbox"/>
			<i>Subtotal:</i>	Rochester					7	12	4.645	162800	
<u>Webster</u>													
Under Construction	WT07-11Z	Ridge Wood Office Park	1150 Crosspointe Lane	North Forest Office Providers	080.09-3-1.112	114	131	464	1	6.04		50000	<input type="checkbox"/>
			<i>Subtotal:</i>	Webster					1	6.04		50000	
			<i>Subtotal:</i>	Non Retail Commercial					40	296	197.38	1217882	
<u>Non-Retail Commercial</u>													
<u>Brighton</u>													
Under Construction	BH04-28Z	Medical/Office Buildings	Cambridge Place	Cambridge Place Associates LLC	150.05-0001-043.31	130.02	200	464	1	5.26		33660	<input type="checkbox"/>
Under Construction	BH04-40ZS	Clinton Crossings - Redevelopment of Buildings, A, B, C	919; 979; 2280 Westfall Road; Clinton Avenue	Anthony J. Costello & Son LLC	136.19-01-60.1; 136.19-01-60.5; 136.19-01-64; 136.19-01-60.4	130.01	199	465	2	11		140209	<input type="checkbox"/>
			<i>Subtotal:</i>	Brighton					3	16.26		173869	
<u>Gates</u>													
Under Construction	GT04-6Z	Family Development	2275 Spencerport Road	Family Development	103.050-02-037	142.02	225	464	1	6		6000	<input type="checkbox"/>
			<i>Subtotal:</i>	Gates					1	6		6000	

<i>Project Status</i>	<i>Referral No.</i>	<i>Project Name</i>	<i>Address</i>	<i>Applicant</i>	<i>Tax Acct No.</i>	<i>Census Tract No.</i>	<i>TAZ No.</i>	<i>Land Use Code</i>	<i>No. Lots</i>	<i>No. Units</i>	<i>Acreage Total</i>	<i>Gross Floor Area</i>	<i>Residential Conversion</i>
<u>Penfield</u>													
Approved	PN03-11Z	Captain Jack's Restaurant	1200 Empire Blvd.	M/M Ralph Michaelson & Jack Brownell	108.05-2-4	115.01	133	421	1	1	4.22	5600	<input type="checkbox"/>
<i>Subtotal:</i>													
Penfield													
<u>Perinton</u>													
Under Construction	PR03-10ZS	Basin Professional Park	101 Sully's Trail	Roy Jordan	179.11-01-101	117.06	330	464	2	4	6.4	55000	<input type="checkbox"/>
<i>Subtotal:</i>													
Perinton													
<u>Pittsford</u>													
Under Construction	PT04-19Z	Linden Avenue Mini-Storage Facility	870 Linden Avenue	A. D. Longwell	138.16-01-02	122.01	176	442			10.2	109650	<input type="checkbox"/>
Approved	PT99-41Z	Longwell Office Building	736 Linden Avenue	ALTOM Enterprises, Inc.	138.15-01-019.1	122.01	196	464	1	1	1	19754	<input type="checkbox"/>
<i>Subtotal:</i>													
Pittsford													
<i>Subtotal:</i>													
Non-Retail Commercial													
<u>Other</u>													
<u>Brighton</u>													
Approved	BH06-24ZS	Crittenden Creek Storage	1266 Brighton-Henrietta Town Line Road	Len Frederico	148.190-0001-007; 148.190-0001-008; 148.190-0001-009; 148.190-0001-010	130.01	334	442	1	12	3	70000	<input type="checkbox"/>
<i>Subtotal:</i>													
Brighton													

<i>Project Status</i>	<i>Referral No.</i>	<i>Project Name</i>	<i>Address</i>	<i>Applicant</i>	<i>Tax Acct No.</i>	<i>Census Tract No.</i>	<i>TAZ No.</i>	<i>Land Use Code</i>	<i>No. Lots</i>	<i>No. Units</i>	<i>Acreage Total</i>	<i>Gross Floor Area</i>	<i>Residential Conversion</i>
<u>Fairport</u>													
Pending Approval	FP05-1Z	The Cannery at American Park Place	111 Parce Avenue	Donn Calabrese	152.12-2-2	118	158	400	1		6.804	150000	<input type="checkbox"/>
			<i>Subtotal:</i>	Fairport					1		6.804	150000	
<u>Greece</u>													
Pending Approval	GR07-27Z	Rezoning	4320 West Ridge Road	John L. DiMarco, II	073.01-2-63; 073.01-2-64.12; 64.111; 073.01-2-64.12; 073.01-2-64.2; 073.01-2-68; 073.01-1-2.1; 073.01-1-2.3; 073.01-1-2.4; 073.01-1-2.5; 073.01-1-2.6; 073.01-1-2.7	135.06	252				67.1		<input type="checkbox"/>
Pending Approval	GR08-2Z	Rezoning		Town of Greece Town Board							513		<input type="checkbox"/>
			<i>Subtotal:</i>	Greece							580.1		
<u>Ogden</u>													
Pending Approval	OG07-12Z	Rezoning	Brockport-Spencerport Road	Forest Creek Equity Corp.	085.040-0002-010; 085.020-0003-015	149.03	286				26.79		<input type="checkbox"/>
			<i>Subtotal:</i>	Ogden							26.79		
<u>Parma</u>													
Approved	PM09-4Z	Rezoning	4618 Ridge Road West	K & K Ventures	072.02-2-4						23.17		<input type="checkbox"/>
			<i>Subtotal:</i>	Parma							23.17		

TABLE C. Cumulative Report on the Status of Major Projects: 1992-2009

Project Status	Referral No.	Project Name	Address	Applicant	Tax Acct No.	Census Tract No.	TAZ No.	Land Use Code	No. Lots	No. Units	Acreage Total	Gross Floor Area	Residential Conversion
<u>Pittsford</u>													
Approved	PT05-7Z	The Cottages at the Highlands, Phase III, Dementia Care Facility	100 Hahnemann Trail	Highland Commercial Development Corp.	164.08-01-44; 164.12-01-3.31	122.02	393	642		1.2	6000	<input type="checkbox"/>	
Pending Approval	PT09-5Z	Rezoning	3690 East Avenue	St. John Fisher College	138.19-1-1			613		60		<input type="checkbox"/>	
			<i>Subtotal:</i>	Pittsford						61.2	6000		
<u>Riga</u>													
Pending Approval	RG07-2IZ	Rezoning	7901 Chili Riga Center Road	Daniel Grastorf	169.01-1-1.1	150	285			50.63		<input type="checkbox"/>	
			<i>Subtotal:</i>	Riga						50.63			
<u>Sweden</u>													
Approved	SW08-2ZS	Heritage Square - Phase I	4599 Redman Road	McLean Development LLC	068.030-0001-013.1;068.030-0001-14.1;068.030-0001-018;068.030-0001-019			613	4	200	132	304400	<input type="checkbox"/>
Under Construction	SW08-3Z	Phase 2 Student Housing Project	4599 Redman Road	United Group	068.03-1-13.001			613	1	100	12.07	148976	<input type="checkbox"/>
Under Construction	SW08-7Z	EAA Chapter 44, Inc	21 Eisenhauer Drive	Bob Northrup	084.040-01-025.001				1	1	1.31	8125	<input type="checkbox"/>
			<i>Subtotal:</i>	Sweden					6	301	145.38	461501	
			<i>Subtotal:</i>	Other					8	313	897.074	687501	

TABLE C. Cumulative Report on the Status of Major Projects: 1992-2009

Project Status	Referral No.	Project Name	Address	Applicant	Tax Acct No.	Census Tract No.	TAZ No.	Land Use Code	No. Lots	No. Units	Acreage Total	Gross Floor Area	Residential Conversion
<u>Recreation & Entertainment</u>													
<u>Henrietta</u>													
Pending Approval	HR02-8ZS	The Belfrey International Golf Club	1233 Lehigh Station Road	Robert Roth	175.16-1-62	132.04	424	552	3	1	166	5000	<input type="checkbox"/>
<i>Subtotal:</i> Henrietta 3 1 166 5000													
<u>Perinton</u>													
Approved	PR07-20Z	Health Club and Fitness Center	1135 Fairport Road	1157 LLC	152.14-1-41	119.01	375	540	1	1.25	9400	<input type="checkbox"/>	
<i>Subtotal:</i> Perinton 1 1.25 9400													
<u>Spencerport</u>													
Under Construction	SP09-2Z	Tops Friendly Markets Modifications/Vehicle Fuel Station	28 Slayton Avenue	Morgan Management LLC	087.13-02-009.100			400	1	12.4	13870	<input type="checkbox"/>	
<i>Subtotal:</i> Spencerport 1 12.4 13870													
<i>Subtotal:</i> Recreation & Entertainment 4 1 179.65 28270													
<u>Residential</u>													
<u>Brighton</u>													
Under Construction	BH05-17ZS	Residential Subdivision	Neu Lac De Ville Blvd.	Frank V. Delaus	136.19-01-61.2; 149.07-01-3.5	130.01	199	210	44	43	9.69	56115	<input type="checkbox"/>
Approved	BH07-54Z	St. John's New Community	Elmwood Avenue	Sully's Trail Corporate Park II, LLC	136.14-1-1.1	129	192	220	1	102	33.75	220126	<input type="checkbox"/>
Pending Approval	BH08-22ZS	The Reserve Residential Community		Town of Brighton	149.070-01-004; 149.110-01-053; 149.110-01-002; 149.070.01-008			281	50	350	63	<input type="checkbox"/>	

TABLE C. Cumulative Report on the Status of Major Projects: 1992-2009

Project Status	Referral No.	Project Name	Address	Applicant	Tax Acct No.	Census Tract No.	TAZ No.	Land Use Code	No. Lots	No. Units	Acreage Total	Gross Floor Area	Residential Conversion
Pending Approval	BH08-27Z	St. John's Community Rezoning	Elmwood Avenue	Sully's Trail Corporate Park II	136.14-1-1.11; 136.14-1-1.12			200			17.5		<input type="checkbox"/>
Pending Approval	BH09-2Z	Brickstone, a St. John's Senior Community	Elmwood Avenue	Sully's Trail Corporate Park II, LLC	136.14-1-1.1			220	1	102	33.75		<input type="checkbox"/>
Pending Approval	BH09-37S	Norbut Subdivision	2550 East Avenue	David Norbut	122.20-3-3			210	3	3	1.7	10542	<input type="checkbox"/>
Pending Approval	BH09-38Z	Single Family Residence	6 Whitney Lane	Charles Symington	138.05-1-08			210	1	1	2.5	7775	<input type="checkbox"/>
Pending Approval	BH09-50S	Norbut Subdivision	2550 East Avenue	David Norbut	122.20-3-3			210	2	2	1.7	7734	<input type="checkbox"/>
<i>Subtotal:</i>													
				Brighton					102	603	163.59	302292	
<u>Brockport</u>													
Under Construction	BK01-2S	Havenwood Meadows - Section III	McCormick Lane	Donald F. Hibsch	069.100-5-008	153.02	470	210	65		23		<input type="checkbox"/>
Under Construction	BK02-1ZS	Remington Woods	West Avenue; Redman Road	Tra-Mac Builders	068.10-1-00.1.1	153.02	470	210/400	229	6	117		<input type="checkbox"/>
Under Construction	BK05-1S	Sunflower Landing	480 East Avenue	Michael Ferrantulo, Canal Side Development	069.100-05-008.1	153.02	470	281	44	181	52.96		<input type="checkbox"/>
Under Construction	BK08-5ZS	Sunflower Landing Subdivision, Section 2	Antia's Lane	Michael Ferrantulo, Sr.	069.100-05-008.101			200	3	10	52.9	20200	<input type="checkbox"/>
<i>Subtotal:</i>													
				Brockport					341	197	245.86	20200	
<u>Chili</u>													
Under Construction	CI	Cottage Grove	4420 Buffalo Road	Pridemark Development	131.16-1-39.102	145.05	217	411	57		12.81		<input type="checkbox"/>
Under Construction	CI	Cedar Grove Subdivision	3530 Chili Avenue	Pridemark Development		146.00	435	210	36				<input type="checkbox"/>
Under Construction	CI00-60S	Red Bud Subdivision	54 Adela Circle	The James Group	146.08-1-44	145.04	433	210	29		14		<input type="checkbox"/>

TABLE C. Cumulative Report on the Status of Major Projects: 1992-2009

<i>Project Status</i>	<i>Referral No.</i>	<i>Project Name</i>	<i>Address</i>	<i>Applicant</i>	<i>Tax Acct No.</i>	<i>Census Tract No.</i>	<i>TAZ No.</i>	<i>Land Use Code</i>	<i>No. Lots</i>	<i>No. Units</i>	<i>Acreage Total</i>	<i>Gross Floor Area</i>	<i>Residential Conversion</i>
Under Construction	CI01-51S	Paul Road Subdivision	972; 974 Paul Road	Monarch Builders	145.12-1-50	145.02	431	210	13	8			<input type="checkbox"/>
Under Construction	CI01-54S	Park Place Estates	3800 Union Street	Forest Creek Equity	158.01-1-22	146.00	220	210	289				<input type="checkbox"/>
Under Construction	CI02-55AZS	Links at Black Creek Golf Course	420; 210, 230 252, 280 Ballantyne Road; Archer Road	Ballantyne Development LLC	146.04-1-19; 18; 13; 8; 7; 6; 5; 2.2; 147.03-1-31	146.00	221	210	97	100	430		<input type="checkbox"/>
Under Construction	CI03-21S	Black Creek Estates/Ballaqua Manor	159 Chiii Scottsville Road	Black Creek Estates LLC	158.02-1-8	146.00	435	210	48	56.5			<input type="checkbox"/>
Under Construction	CI04-24AS	Maple Hollow Subdivision	30 Dallas Drive	Excel Development	134.17-1-13	145.04	219	210	25	12.3			<input type="checkbox"/>
Approved	CI04-4S	3360 Chiii Avenue Subdivision	3360 Chiii Avenue	Murfield Development	145.04-1-4	146	435	220	16	13.2			<input type="checkbox"/>
Approved	CI05-46S	Battisti Subdivision	29; 221, 227; 24 Stone Barn Road; Golden Road; Sutters Run	Ignazzio Battisti	132.16-1-30.1; 132.16-1-31; 132.16-1-37	145.01	430	210	17	33			<input type="checkbox"/>
Approved	CI05-67S	Archer Meadows	177 Archer Road	Perl Development Corp.	146.14-1-1.11	146	435	210	90	48			<input type="checkbox"/>
Approved	CI06-37AS	Wehle-Costanza Subdivision	2113, 2117 Scottsville Road	Chirs Costanza	160.03-1-15; 160.03-1-16	146	437	210	5	14.5			<input type="checkbox"/>
Under Construction	CI06-58Z	Union Meadows Phase 2	45, 46 Union Square Blvd.	Rochesters Cornerstone Group	144.08-2-43; 144.08-1-11.12	145.05	217	411	2	42	5.25		<input type="checkbox"/>
Under Construction	CI06-66S	Cheryl Lynn Subdivision	131 Attridge Road	James Perne	144.08-1-1	145.05	217	210	6	15.8			<input type="checkbox"/>
Under Construction	CI07-38Z	Kings Crossing	3395 Union Street	Brickwood Homes	144.08-1-7.12	145.05	217	411	1	60	8.6		<input type="checkbox"/>
Under Construction	CI07-67AZ	Cottages	2075 Scottsville Road	Hillside Crestwood Children's Center	160.03-1-8	146	222	210	2	45.4	7200		<input type="checkbox"/>
Pending Approval	CI09-52ZS	Greenwood Town homes/Retail/Commercial Space	741 Paul Road	Midlakes Development	146.10-1-6			200	117	116	36	52050	<input type="checkbox"/>
Under Construction	CI95-45S	King Forest Estates Subdivision	90 King Road	Robert Fallone, Inc.	145.06-1-6.11	145.02	217	210	200	161			<input type="checkbox"/>

TABLE C. Cumulative Report on the Status of Major Projects: 1992-2009

Project Status	Referral No.	Project Name	Address	Applicant	Tax Acct No.	Census Tract No.	TAZ No.	Land Use Code	No. Lots	No. Units	Acreage Total	Gross Floor Area	Residential Conversion
Under Construction	CI96-31ZS	Union Square PRD	138; 3313 Attridge Road; Union Street	Rochester's Cornerstone Group	144-08-1-11	145.02	217	281	58	51	100		<input type="checkbox"/>
			<i>Subtotal:</i>	Chili					1033	444	1014.36	59250	
<u>Churchville</u>													
Approved	CV07-6S	Taylor Farms Subdivision, Section 7	Parnell Drive	James E. Wilkins, Jr.	143.11-01-10.11	150	284	210	5		1.498		<input type="checkbox"/>
			<i>Subtotal:</i>	Churchville					5		1.498		
<u>Clarkson</u>													
Approved	CK08-7S	Double "A" Ranch Subdivision	1881 Clarkson Parma Town Line Road	Theodore Antonucci, Sr.	031.03-1-8.21			210	6		8.9		<input type="checkbox"/>
Approved	CK09-1Z	Liberty Cove Subdivision	Mission Hill Drive	William Holding	069.01-01-1.12; 054.18-03-41			210	28		35.4		<input type="checkbox"/>
Under Construction	CK92-22S	Wedgewood Estates	East Avenue	Susan M. King, PE LS	054.04-01-48; 054.04-01-43; 054.04-01-42.21; 054.04-01-42.1	152.00	304	210/461	60		95		<input type="checkbox"/>
			<i>Subtotal:</i>	Clarkson					34	60	139.3		
<u>East Rochester</u>													
Pending Approval	ER09-3Z	East Linden Estates	237 East Linden Avenue	Scott Shaw	139.62-003-5.1			280	10	10	1.9		<input type="checkbox"/>
			<i>Subtotal:</i>	East Rochester					10	10	1.9		
<u>Gates</u>													
Under Construction	GT03-3ZZ	West Garden Crossing Subdivision	Lyell Road	Tom Thomas, Tra-Mac Builders	103.160-01-004.110; 103.160-01-004.300	142.03	438	210	2	33	11.9		<input type="checkbox"/>
Under Construction	GT05-23Z	Manitou Woods Patio Homes	2422 Manitou Road	Family Development	103.090-01-007.1; 103.090-01-007.2	142.02	225	210	2	14	4.33		<input type="checkbox"/>

Project Status	Referral No.	Project Name	Address	Applicant	Tax Acct No.	Census Tract No.	TAZ No.	Land Use Code	No. Lots	No. Units	Acreage Total	Gross Floor Area	Residential Conversion
Approved	GT08-22ZS	The Villas at Coldwater	351 Coldwater Road	Robert Marcello	133.06-1-1; 118.18-1-15.2		210	210	170	57			<input type="checkbox"/>
Approved	GT09-1Z	Gates Senior Apartments	Lyell Road	Affordable Senior Housing Opportunities of NY	103.19-1-70		411	411	126	5.46		114583	<input type="checkbox"/>
Approved	GT06-3Z	Family Development	Spencerport Road; Manitou Road	Kenneth Brongo	103.05-1-70		210	210	32	12			<input type="checkbox"/>
<i>Subtotal:</i>													
				Gates					4	375	90.69	114583	
<u>Greece</u>													
Approved	GR00-27S	Maiden Lane Villa	1764 Maiden Lane	Alexander Broccuto	059.19-2-39	140.01	255	210	3	6			<input type="checkbox"/>
Under Construction	GR00-55S	Pratola-Peligna Subdivision	3491 Latta Road	Antonio Rosato	044.04-2-39.2	135.01	244	210	6	5			<input type="checkbox"/>
Under Construction	GR00-59S	Forest Glen North	Flynn Road	Woodcreek Developers Corp.	044.02-1-3	135.01	244	210	113	69			<input type="checkbox"/>
Under Construction	GR00-60S	Fieldstone Estates	North Greece Road	Edwin Wegman	044.02-1-5.1.11.1	135.01	244	210	123	72			<input type="checkbox"/>
Under Construction	GR00-81Z	Rezoning	256 North Avenue	Pollet Estate	073.02-2-002.1	135.02	449	210		31			<input type="checkbox"/>
Approved	GR01-14Z	Hammocks at English Station	54 Mill Road; Long Pond Road	David Riedman	059.03-1-1.11	135.02	450	280	2	169	24		<input type="checkbox"/>
Under Construction	GR01-25S	North Ridge Crossing Subdivision	256 North Avenue	Joseph Sortino	073.02-2-2.1	135.02	449	210	89	31			<input type="checkbox"/>
Under Construction	GR02-14S	Forest Glen North	Flynn Road	James Kartes	044.02-1-3	135.01	244	210	113	69			<input type="checkbox"/>
Under Construction	GR02-35S	The Woods at Canal Path	2825, 2839 Ridgeway Avenue	Lou Masi	088.04-3-10; 088.04-3-11	141.04	460	210	30	22			<input type="checkbox"/>
Under Construction	GR02-41S	Avery Park Subdivision	873 Flynn Road	Richard Kartes	033.04-2-62.1	135.03 135.04	244	210	132	52			<input type="checkbox"/>
Under Construction	GR02-57Z	Country Hill Estates	311 Frisbee Hill Road	William Roberts	033.01-3-54	135.03	244	210	7	24		12000	<input type="checkbox"/>

TABLE C. Cumulative Report on the Status of Major Projects: 1992-2009

<i>Project Status</i>	<i>Referral No.</i>	<i>Project Name</i>	<i>Address</i>	<i>Applicant</i>	<i>Tax Acct No.</i>	<i>Census Tract No.</i>	<i>TAZ No.</i>	<i>Land Use Code</i>	<i>No. Lots</i>	<i>No. Units</i>	<i>Acreage Total</i>	<i>Gross Floor Area</i>	<i>Residential Conversion</i>
Under Construction	GR02-65ZS	Brescia Subdivision	Manitou Road; Peck Road	Jason Chapman	058.01-02-041; 058.01-02-043	135.06	252	210	7	7	8	21000	<input type="checkbox"/>
Approved	GR03-13S	Buttonwood Heights Subdivision	Manitou Road; Hinchey Road	Angelo D'Alpino	025.03-3-34-211; 025.03-3-35.111	135.03	242	210	66		33.866		<input type="checkbox"/>
Under Construction	GR03-48S	Vintage Lane Subdivision	Vintage Lane	Barbara DeConnick	059.03-2-37.13	140.01	255	210	16		9		<input type="checkbox"/>
Under Construction	GR03-53ZS	Ada Ridge Court II	1307 Long Pond Road	Jean Oto	074.18-1-4	141.03	265	411	1	45	2.184	41662	<input type="checkbox"/>
Approved	GR03-64S	Birkdale Park Subdivision	354 North Greece Road	Bernard J. Iacovangelo	033.04-2-56.2	135.04	244	210	79		42.99		<input type="checkbox"/>
Under Construction	GR03-76S	Richland Townhomes	340 North Avenue	Richard H. Vacchetto	074.01-1-6.1			200	59		11.84		<input type="checkbox"/>
Under Construction	GR03-78S	The Villas at Fieldstone Subdivision	North Greece Road	Jay Wegman	044.02-1-37; 044.02-1-39; 044.02-1-10; 044.02-1-38	135.04	244	210	101		7.71		<input type="checkbox"/>
Under Construction	GR04-26S	Danielle Estates Subdivision	94 North Greece Road	Roc Billotti	025.04-3-7	135.03	242	210	6		5		<input type="checkbox"/>
Under Construction	GR04-46S	Chatham Estates	711 North Greece Road	Glen Bierworth	044.03-2-37; 044.03-2-40.1	135.04	249	210	32		42.7		<input type="checkbox"/>
Under Construction	GR04-5S	Creekside Woods Subdivision	2828; 2822 Ridgeway Avenue	Ralph Rogers	088.04-2-8; 088.04-2-9	141.04	269	210	9		9		<input type="checkbox"/>
Under Construction	GR04-62S	Raspberry Pass Subdivision	North Greece Road	Michael J. Beatty	044.04-2-46.1	135.04	249	210	26		18.5		<input type="checkbox"/>
Under Construction	GR04-73S	Ada Ridge II Senior Housing	1307 Long Pond Road	George & Howard Mitchell	074.18-1-4	141.03	265	411	1	45	2.184	41662	<input type="checkbox"/>
Under Construction	GR04-81Z	Rezoning - Stoney Path Town Homes	Maiden Lane; Stoney Path Drive	Carmen Laviano	059.19-2-33; 059.19-2-34	140.01	255	210	2	48	7.81		<input type="checkbox"/>
Under Construction	GR05-31S	Autumn Heights South Subdivision	344 Janes Road	Michael Battisti, President	054.04-2-7.11; 054.04-2-79.21	136.03	246	210	8		6.26		<input type="checkbox"/>
Under Construction	GR05-39S	Canal Park Estates	1994 Manitou Road	Jeff Henchen	088.01-1-12	141.04	264	210	7		10		<input type="checkbox"/>
Under Construction	GR05-44S	Kirk Road Villas	329; 341 Kirk Road	Anthony Cottrone	045.02-2-1; 045.02-2-2	136.03	246	411	50	48	10.482		<input type="checkbox"/>

Project Status	Referral No.	Project Name	Address	Applicant	Tax Acct No.	Census Tract No.	TAZ No.	Land Use Code	No. Lots	No. Units	Acreage Total	Gross Floor Area	Residential Conversion
Under Construction	GR05-81S	Hawks Landing	Frisbee Hill Road	Charles Lissow	033.01-2-1; 033.01-2-18	135.03	242	210	16		20.01		<input type="checkbox"/>
Approved	GR06-107Z	Parkside Landing Senior Townhomes	500 Elmgrove Road	Charles Lissow	088.04-4-9	141.04	460	220	12	24	7.2		<input type="checkbox"/>
Approved	GR06-86S	Estates at Janes Road Subdivision	344 Janes Road	Michael Battisti	034.04-2-7.210	136.03	246	210	5		3.09		<input type="checkbox"/>
Approved	GR06-95S	English Oaks Subdivision	North Greece Road	Rudy Neufeld	058.04-3-55.11	135.06	253	210	15		10.82		<input type="checkbox"/>
Under Construction	GR06-9Z	Madison Place	604 North Greece Road	Tom Thomas	044.02-1-23	135.04	244	411	1	54	11.7		<input type="checkbox"/>
Approved	GR07-23S	Maiden Lane Subdivision	1734 Maiden Lane	Andy Prestigiagiacomo	059.19-2-37; 059.19-2-39.1; 059.19-2-38	140.01	255	210	2	28	9.4		<input type="checkbox"/>
Under Construction	GR07-47S	Long Pond Cove Subdivision	1103 Long Pond Road	Charles Arena	074.06-1-30; 074.06-1-14.1	135.05	254	220	20	20	4.2		<input type="checkbox"/>
Under Construction	GR07-6S	Stonewood Manor Subdivision	Peck Road	Bruno Fallone	058.01-2-1.2; 058.01-2-1.3; 058.01-2-1.36	135.06	252	210	65		73.66		<input type="checkbox"/>
Approved	GR07-93Z	Carriage Glen, Phase IIB	Hawks Nest Circle	Scott Bierworth	059.03-01-001.1.22	135.06	450	220		12	7.1		<input type="checkbox"/>
Approved	GR08-37S	Estates at Autumn Heights	Janes Road	Battisti Brothers	034.04-2-6.1			210	13	12	27.2		<input type="checkbox"/>
Pending Approval	GR08-3Z	Unity Health	1555 Long Pond Road	Jean Coleman	089.01-1-7; 089.01-1-8-1; 089.03-1-1.2.111			640		120	94.7	23300	<input type="checkbox"/>
Pending Approval	GR08-51Z	Mill Hollow North	Windstone Drive	Masi Enterprises, Inc.	058.02-2-10.1			210	18		11.48		<input type="checkbox"/>
Pending Approval	GR08-65S	Regency Park Subdivision	Janes Road	Forest Creek Equity Corp.	045.02-01-0162			200	206	141	65		<input type="checkbox"/>
Approved	GR08-74Z	One Story Building	1700 Long Pond Road	Ken Bracker	089.18-1-38.21			464	1		3.86	10700	<input type="checkbox"/>
Under Construction	GR08-7S	Lantana Station Subdivision	Kirk Road	Anthony Cotrone	045.02-1-6	136.03	246	210	50	49	16.8		<input type="checkbox"/>
Approved	GR08-81Z	Latta Road Senior Living Community	3027, 3057 Latta Road	Arena Devt. LLC	045.03-4-5; 045.03-4-8			411		176	11.78	169000	<input type="checkbox"/>
Pending Approval	GR09-11Z	The Courtyard Villas at Fieldstone	North Greece Road; Maple Center	North Greece LLC	044.02-1-38.1			220	58		18.2		<input type="checkbox"/>

TABLE C. Cumulative Report on the Status of Major Projects: 1992-2009

Project Status	Referral No.	Project Name	Address	Applicant	Tax Acct No.	Census Tract No.	TAZ No.	Land Use Code	No. Lots	No. Units	Acreage Total	Gross Floor Area	Residential Conversion
Pending Approval	GR09-29ZS	Maiden Lane Villas	80 Blue Grass Lane	Andrew Prestigiacomio	059.19-2-39.11		220	220	28	28	9.4		<input type="checkbox"/>
Pending Approval	GR09-38ZS	Lantana Station Section 2	Kirk Road	Ancor LLC	045.02-1-6		210	210	9		16.8		<input type="checkbox"/>
Pending Approval	GR09-42S	2598 English Road Subdivision	2598 English Road	Ron Bartlett	058.02-1-11.1		210	210	7		5.5		<input type="checkbox"/>
Under Construction	GR92-63S	English Station Subdivision	English Road	Lissow-Wegman	59.03-01-001.131	135.02	254	210	168	74			<input type="checkbox"/>
Under Construction	GR92-96Z	Georgetown Subdivision	English Road	DBI Dev.	58.02-01-07	135.01	249	210	178	80			<input type="checkbox"/>
Under Construction	GR93-38Z	Cameron Estates	southeast corner Kirk Road	Marjorie L. Fisher	045.020-01-008	136.02	246	210	57	24			<input type="checkbox"/>
Under Construction	GR95-151S	Creek House Village	Greece Road North	Monroe Homes, Inc.	073.01-02-001.1	135.01	249	210	119	56			<input type="checkbox"/>
Under Construction	GR95-60S	Hidden Trail Subdivision	878 Flynn Road	Robert L. Keiffer, P.E.	034.03-01-067.1	135.01	245	210	64	31			<input type="checkbox"/>
Under Construction	GR96-37S	Images West Subdivision	1001, 465 Greece Road North; Mill Road	Tra-Mac Associates, Inc.	058.03-03-034.210; 035.017 073.01-02-001.2	135.02	254	210	203	108			<input type="checkbox"/>
Under Construction	GR97-63S	Forest Glen Subdivision	983 Flynn Road	Woodcreek Development, Inc.	044.02-1-4; 044.02-1-5	135.01	244	210	59	30			<input type="checkbox"/>
Under Construction	GR97-79S	Melwood Estates Subdivision	Melwood Drive; Cherry Creek Lane	Fallone Homes, Inc.	088.02-2-15	141.04	269	210	33	22			<input type="checkbox"/>
Under Construction	GR99-33Z	Fetzner Square	700 Fetzner Road	Giuliano Dev. Corp.	074.08-1-3.1	140.03	260	210/411	148	17			<input type="checkbox"/>
<i>Subtotal:</i> Greece													
									1706	1970	1502.426	319324	
Hamlin													
Under Construction	HM01-14ZS	Hidden Creek Mobile Home Park	Brick School House Road & Drake Road	Robert Morgan	20.02-03-10.10	151.00	307	270		75			<input type="checkbox"/>
Under Construction	HM01-15ZS	Hidden Pines Subdivision - Section 2	Hamlin Clarkson Town Line Road	Thomas Mattle	029.010-1-5.10	151.00	307	210	7	53			<input type="checkbox"/>

Project Status	Referral No.	Project Name	Address	Applicant	Tax Acct No.	Census Tract No.	TAZ No.	Land Use Code	No. Lots	No. Units	Acreage Total	Gross Floor Area	Residential Conversion
Under Construction	HM01-23ZS	Guion Subdivision	Roosevelt Highway	James Guion	029.020-02-28	151.00	307	210	6	12			<input type="checkbox"/>
Under Construction	HM04-6S	Beehler-Bower Subdivision	Hamlin Parma Town Line Road	Jim Beehler & Rick Bower	023.01-01-007.1; 023.01-01-005	151.01	308	210	30	37.634			<input type="checkbox"/>
Under Construction	HM06-6S	Pat Lawler Resubdivision	2018 Roosevelt Highway	Pat Lawler	030.010-01-015.1	151.01	308	210	6	92.813			<input type="checkbox"/>
Under Construction	HM08-3S	Heritage Woods Senior Development	Roosevelt Highway	James Beehler	021.03-03-008.1			210	134	54.23			<input type="checkbox"/>
Approved	HM08-5ZS	Rowell Subdivision	Hamlin Clarkson Town Line Road	Gerald Rowell	029.010-0001-001.000			210	5	30.47			<input type="checkbox"/>
<i>Subtotal:</i>									188	36	355.147	17229	
Henrietta													
Under Construction	HR00-8SZ	Winter Garden Subdivision - Section 1	350 Fairport Road	Walter Cavatassi	176.17-1-1	132.04	215	210	45	45	56	85500	<input type="checkbox"/>
Under Construction	HR02-4S	Shadow Ridge Subdivision	Scottsville-West Henrietta Road	Jim LeChase	188.03-1-7	132.02	428	210	153	153	91	290700	<input type="checkbox"/>
Under Construction	HR03-14Z	Rivers Run	East River Road	Patrick Tobin	174.01-02-58; 174.01-02-55.4	132.02, 46	421, 437	281	1	230	48.5	202460	<input type="checkbox"/>
Under Construction	HR03-2S	Shadow Ridge Subdivision	West Henrietta Road; Moore Road	Jim LeChase	188.03-1-007	132.02	428	210	30	30	20.14	57000	<input type="checkbox"/>
Under Construction	HR03-5S	Locust Hill Meadows	1700 Jefferson Road	Douglas Seagfida, Hananic Inc.	163.05-1-2.2	131.01	417	210	70	70	29.374	100000	<input type="checkbox"/>
Under Construction	HR03-6S	Stone Hill Estates - Section 3	High Stone Circle	Chris DiMarzo	163.14-1-5.11; 163.14-1-33	131.01	420	210	27	27	14.566	51300	<input type="checkbox"/>
Under Construction	HR04-18S	Berkshire Park Subdivision	Scottsville West Henrietta road	Bernie Iacovangelo	187.04-2-6.11; 200.02-2-1	132.02	428	210	484	484	308	919600	<input type="checkbox"/>
Under Construction	HR04-1S	Harvest Hills Subdivision, Section 5	Long Branch Drive	Jim Erwin	203.10-2-3.1	132.04	216	210	28	28	18.43	53200	<input type="checkbox"/>
Under Construction	HR04-9S	Stone Field Mews	Stone Road	Robert E. Stark	163.14-1-002	131.01	208	210	23	23	15	43700	<input type="checkbox"/>

TABLE C. Cumulative Report on the Status of Major Projects: 1992-2009

Project Status	Referral No.	Project Name	Address	Applicant	Tax Acct No.	Census Tract No.	TAZ No.	Land Use Code	No. Lots	No. Units	Acreage Total	Gross Floor Area	Residential Conversion
Under Construction	HR05-25S	Shadow Ridge Subdivision, Section 3	Goldfinch Drive; Kinglet Drive	Jim LeChase	188.03-1-7	132.02	428	210	58		31.033		<input type="checkbox"/>
Under Construction	HR05-28S	The Legacy Subdivision	East Henrietta Road; Erie Station Road	Chris DiMarzo	189.02-1-8.1	132.04	216	210	114	105	45.09		<input type="checkbox"/>
Under Construction	HR05-33S	The Preserve Subdivision - Section 7	Shore Drive; York Bay Trail	BRW of Greece, LLC	160.03-2-15.111	131.03	407	210	25	25	10.563		<input type="checkbox"/>
Under Construction	HR06-11S	Rivers Run Section 2	Fairwood Drive	Patrick Tobin	174.01-2-58; 174.01-2-55.4	132.02	437	210	21	68	1	38	<input type="checkbox"/>
Pending Approval	HR06-24S	Graywood Meadows Subdivision	Farrell Road Extension	Ken Marvald	188.01-1-7.11; 188.01-1-8.121	132.02	421	210	122		59.46		<input type="checkbox"/>
Approved	HR06-2S	Barberry Cove	East Henrietta Road	Michael Furia	189.04-1-7.11	132.04	216	210	54		78.73		<input type="checkbox"/>
Under Construction	HR07-10Z	Lehigh Park	1260 Lehigh Station Road	Chris DiMarzo	175.12-1-6	132.04	212	230	1	128	11.5		<input type="checkbox"/>
Approved	HR07-13ZS	Southern View Estates	Rush-Henrietta Town Line Road	Michael Hedding	202.010-02-28.111	132.04	215	210	8		25.829	16000	<input type="checkbox"/>
Under Construction	HR07-15ZS	Riverton Parcel "F"	Erie Station Road	James LeChase	188.010-01-21.111	132.02	428	210	104		37.5		<input type="checkbox"/>
Pending Approval	HR07-3ZS	Graywood Meadows	Farrell Road Extension	Ken Marvald	188.01-1-8.21	132.02	421	210	120	120	59.462		<input type="checkbox"/>
Under Construction	HR08-12Z	The Province Students Residence	John Street	Jim Frey	161.01-1-9; 161.01-1-10.1; 161.01-1-10.2; 161.01-1-11.11; 161.01-1-11.2; 161.01-1-12; 161.01-1-13; 161.01-1-14; 161.01-1-25.1; 161.01-1-26; 161.01-1-27; 161.01-1-30.11; 161.01-1-30.12			613	1	336	19.08		<input type="checkbox"/>
Pending Approval	HR08-2ZS	Graywood Meadows	Farrell Road Extension	Jaynes Riverview LLC	188.01-1-7.11			210	120	120	59.5		<input type="checkbox"/>
Under Construction	HR08-8Z	Hylan Place Apartments	2072 Hylan Drive	George Pietropaolo	162.70-1-14; 162.17-1-12.011			411	1	2	3.1	16724	<input type="checkbox"/>
Pending Approval	HR09-11Z	Rockwood Center (Phase IIA) @ Brentland Woods	3831 East Henrietta Road	Loren J. Ranaletta, President/CEO	190.05-1-1.21			411	2	40	27.17	44445	<input type="checkbox"/>

TABLE C. Cumulative Report on the Status of Major Projects: 1992-2009

Project Status	Referral No.	Project Name	Address	Applicant	Tax Acct No.	Census Tract No.	TAZ No.	Land Use Code	No. Lots	No. Units	Acreage Total	Gross Floor Area	Residential Conversion
Approved	HR09-4Z	St. John's the Green House Project	1749 West Jefferson Road	Charles Runyon	163.05-1-28			642	1	2	6.8	16600	<input type="checkbox"/>
			<i>Subtotal:</i> Henrietta										
									1613	2036	1076.827	1897267	
			<i>Subtotal:</i> Hilton										
									246	329	156.381	145400	
			<i>Subtotal:</i> Honeoye Falls										
									43	99	35.74	23120	
			<i>Subtotal:</i> Irondequoit										
									43	99	35.74	23120	
			<i>Subtotal:</i> Irondequoit										
									43	99	35.74	23120	
			<i>Subtotal:</i> Irondequoit										
									43	99	35.74	23120	
			<i>Subtotal:</i> Irondequoit										
									43	99	35.74	23120	
			<i>Subtotal:</i> Irondequoit										
									43	99	35.74	23120	
			<i>Subtotal:</i> Irondequoit										
									43	99	35.74	23120	
			<i>Subtotal:</i> Irondequoit										
									43	99	35.74	23120	
			<i>Subtotal:</i> Irondequoit										
									43	99	35.74	23120	
			<i>Subtotal:</i> Irondequoit										
									43	99	35.74	23120	
			<i>Subtotal:</i> Irondequoit										
									43	99	35.74	23120	
			<i>Subtotal:</i> Irondequoit										
									43	99	35.74	23120	
			<i>Subtotal:</i> Irondequoit										
									43	99	35.74	23120	
			<i>Subtotal:</i> Irondequoit										
									43	99	35.74	23120	
			<i>Subtotal:</i> Irondequoit										
									43	99	35.74	23120	
			<i>Subtotal:</i> Irondequoit										
									43	99	35.74	23120	
			<i>Subtotal:</i> Irondequoit										
									43	99	35.74	23120	
			<i>Subtotal:</i> Irondequoit										
									43	99	35.74	23120	
			<i>Subtotal:</i> Irondequoit										
									43	99	35.74	23120	
			<i>Subtotal:</i> Irondequoit										
									43	99	35.74	23120	
			<i>Subtotal:</i> Irondequoit										
									43	99	35.74	23120	
			<i>Subtotal:</i> Irondequoit										
									43	99	35.74	23120	
			<i>Subtotal:</i> Irondequoit										
									43	99	35.74	23120	
			<i>Subtotal:</i> Irondequoit										
									43	99	35.74	23120	
			<i>Subtotal:</i> Irondequoit										
									43	99	35.74	23120	
			<i>Subtotal:</i> Irondequoit										
									43	99	35.74	23120	
			<i>Subtotal:</i> Irondequoit										
									43	99	35.74	23120	
			<i>Subtotal:</i> Irondequoit										
									43	99	35.74	23120	
			<i>Subtotal:</i> Irondequoit										
									43	99	35.74	23120	
			<i>Subtotal:</i> Irondequoit										
									43	99	35.74	23120	
			<i>Subtotal:</i> Irondequoit										
									43	99	35.74	23120	
			<i>Subtotal:</i> Irondequoit										
									43	99	35.74	23120	
			<i>Subtotal:</i> Irondequoit										
									43	99	35.74	23120	
			<i>Subtotal:</i> Irondequoit										
									43	99	35.74	23120	
			<i>Subtotal:</i> Irondequoit										
									43	99	35.74	23120	
			<i>Subtotal:</i> Irondequoit										
									43	99	35.74	23120	
			<i>Subtotal:</i> Irondequoit										
									43	99	35.74	23120	
			<i>Subtotal:</i> Irondequoit										
									43	99	35.74	23120	
			<i>Subtotal:</i> Irondequoit										
									43	99	35.74	23120	
			<i>Subtotal:</i> Irondequoit										
									43	99	35.74	23120	
			<i>Subtotal:</i> Irondequoit										
									43	99	35.74	23120	
			<i>Subtotal:</i> Irondequoit										
									43	99	35.74	23120	
			<i>Subtotal:</i> Irondequoit										
									43	99	35.74	23120	
			<i>Subtotal:</i> Irondequoit										
									43	99	35.74	23120	
			<i>Subtotal:</i> Irondequoit										
									43	99	35.74	23120	
			<i>Subtotal:</i> Irondequoit										
									43	99	35.74	23120	
			<i>Subtotal:</i> Irondequoit										
									43	99	35.74	23120	
			<i>Subtotal:</i> Irondequoit										
									43	99	35.74	23120	
			<i>Subtotal:</i> Irondequoit										
									43	99	35.74	23120	
			<i>Subtotal:</i> Irondequoit										
									43	99	35.74	23120	
			<i>Subtotal:</i> Irondequoit										
									43	99	35.74	23120	
			<i>Subtotal:</i> Irondequoit										
									43	99	35.74	23120	
			<i>Subtotal:</i> Irondequoit										
									43	99	35.74	23120	
			<i>Subtotal:</i> Irondequoit										
									43	99	35.74	23120	
			<i>Subtotal:</i> Irondequoit										
									43	99	35.74	23120	
			<i>Subtotal:</i> Irondequoit										
									43	99	35.74	23120	
			<i>Subtotal:</i> Irondequoit										
									43	99	35.74	23120	
			<i>Subtotal:</i> Irondequoit										
									43	99	35.74	23120	
			<i>Subtotal:</i> Irondequoit										
									43	99	35.74	23120	
			<i>Subtotal:</i> Irondequoit										
									43	99	35.74	23120	
			<i>Subtotal:</i> Irondequoit										
									43	99	35.74	23120	
			<i>Subtotal:</i> Irondequoit										
									43	99	35.74	23120	
			<i>Subtotal:</i> Irondequoit										
									43	99	35.74	23120	
			<i>Subtotal:</i> Irondequoit										
									43	99	35.74	23120	
			<i>Subtotal:</i> Irondequoit										
									43	99	35.74	23120	
			<i>Subtotal:</i> Irondequoit										
									43	99	35.74	23120	
			<i>Subtotal:</i> Irondequoit										
									43	99	35.74	23120	
			<i>Subtotal:</i> Irondequoit										
									43	99	35.74	23120	
			<i>Subtotal:</i> Irondequoit										
									43	99	35.74	23120	
			<i>Subtotal:</i> Irondequoit										
									43	99	35.74	23120	
			<i>Subtotal:</i> Irondequoit										
									43	99	35.74	23120	
			<i>Subtotal:</i> Irondequoit										
									43	99	35.74	23120	
			<i>Subtotal:</i> Irondequoit										
									43	99	35.74	23120	
			<i>Subtotal:</i> Irondequoit										
									43	99	35.74	23120	
			<i>Subtotal:</i> Irondequoit										
									43	99	35.74	23120	
			<i>Subtotal:</i> Irondequoit										
									43	99	35.74	23120	
			<i>Subtotal:</i> Irondequoit										
									43	99	35.74	23120	
			<i>Subtotal:</i> Irondequoit										
									43	99	35.74	23120	
			<i>Subtotal:</i> Irondequoit										
									43	99	35.74	23120	
			<i>Subtotal:</i> Irondequoit										
									43	99	35.74	23120	
			<i>Subtotal:</i> Irondequoit										
									43	99	35.74	23120	
			<i>Subtotal:</i> Irondequoit										
									43	99	35.74	23120	
			<i>Subtotal:</i> Irondequoit										
									43	99	35.74	23120	
			<i>Subtotal:</i> Irondequoit										
									43	99	35.74	23120	
			<i>Subtotal:</i> Irondequoit										
									43	99	35.74	23120	
			<i>Subtotal:</i> Irondequoit										

Project Status	Referral No.	Project Name	Address	Applicant	Tax Acct No.	Census Tract No.	TAZ No.	Land Use Code	No. Lots	No. Units	Acreage Total	Gross Floor Area	Residential Conversion
Mendon													
<i>Subtotal: Irondequoit</i>													
Under Construction	MN02-13ZS	The Ridings of Mendon	Bulls Saw Mill Road	Primo Difelice	215.04-1-1;-44	124.00	271	210	28	99	12.55	254680	<input type="checkbox"/>
Under Construction	MN02-23ZS	Holly Hill Farm Phase I	Cheese Factory Road	Robert Schoenberger	223.01-1-2	124.00	272	210	32	50			<input type="checkbox"/>
Under Construction	MN02-24ZS	Evergreen Park	3855 Rush Mendon Road	Robert Schoenberger	216.02-1-27	124.00	272	210	14	17			<input type="checkbox"/>
Under Construction	MN04-12ZS	Holly Hill Subdivision	Cheese Factory Road	Robert Siteoenberger	223.01-1-2	124	272	210	19	50.01			<input type="checkbox"/>
Under Construction	MN04-13ZS	Sonoma Hills Subdivision & Site Plan	3777 Rush Mendon Road	Charles & M. Champion	216.01-1-12.112	124	272	210	6	18			<input type="checkbox"/>
Approved	MN04-24ZS	Trailside Estates	92 Quaker Meeting House Road	Lou & Carol Fantauzzo	215.03-1-8.162	124	271	210	3	14.413			<input type="checkbox"/>
Pending Approval	MN05-23ZS	Mendon Green	Route 64	Chuck Ryan	192.04-1-1.2; 192.04-1-1.3	124	272	210	53	87.52			<input type="checkbox"/>
Under Construction	MN06-5ZS	Holly Hill Subdivision Phase 2	Cheese Factory Road	Schoenberger Associates	223.01-1-2	124	272	210	12	30.827			<input type="checkbox"/>
Approved	MN08-3ZS	Toles Gates Subdivision	West Bloomfield Road	Brad Toles	216.01-1-14.1			210	6	20.5			<input type="checkbox"/>
<i>Subtotal: Mendon</i>													
173 387.27													
Ogden													
Under Construction	OG01-16ZS	Hickory Hollow Senior Community	Pirates Cove	Michael LoPresti	087.14	149.01	466	281	3	68	9		<input type="checkbox"/>
Under Construction	OG01-18ZS	Cherry Hill Subdivision - Phase 2, 3, 4 & 5	3156 Brockport Spenceport Road	Homestead Development	086.040-0001-17.21; 086.040-0001-17.28; 086.040-0001-17.29	149.01	467	210	29	24	63000		<input type="checkbox"/>
Under Construction	OG01-1S	Cardinal Cove Subdivision	470 Chambers Street	Joseph Cardinale	100.040-02-017.1	149.03	288	210	39	36	66		<input type="checkbox"/>

TABLE C. Cumulative Report on the Status of Major Projects: 1992-2009

Project Status	Referral No.	Project Name	Address	Applicant	Tax Acct No.	Census Tract No.	TAZ No.	Land Use Code	No. Lots	No. Units	Acreage Total	Gross Floor Area	Residential Conversion
Under Construction	OG01-24S	Arbor Creek Estates	Union Street	Maingate Development, Inc.	131.02-02-015	149.04	465	210	55	41			<input type="checkbox"/>
Under Construction	OG01-26S	Brook Haven Estates	Brower Road; Whittier Road	Sortino Builders, Inc.	117.010-01-018.11	149.04	289	210	34	34	43		<input type="checkbox"/>
Under Construction	OG02-8ZS	Ashland Oaks	Ogden Parma Town Line Road	Ogden Center Development	087.010-01-009.1	149.04	464	210	29	39	75000		<input type="checkbox"/>
Approved	OG03-8ZS	Allary Woods	Whittier Road; Vroom Road	David Liberatore	116.02-4-16.1	149.03	290	210	8	8	43		<input type="checkbox"/>
Approved	OG04-12S	Bella Estates	Union Street	Frank Affronti	131.02-01-21	149.03	290	210	75	75	71.85		<input type="checkbox"/>
Under Construction	OG04-14ZS	Canalton Landing	Spencerport Road	Ogden Center Development	087.140-0002-001; 087.140-0002-002; 087.140-0002-011; 087.140-0002-099	149.01	466	400	2	33	9.655	68872	<input type="checkbox"/>
Under Construction	OG04-5S	West Whittier Extension	Terry Lane	Robert Fallone Inc.	117.040-01-40.315	149.04	291	210	12	12	6.857		<input type="checkbox"/>
Approved	OG05-10S	Village Pines Section 3	Coventry Drive	David Wohlers	101.02-01-001.1	149.01	467	210	80	80	34.4		<input type="checkbox"/>
Pending Approval	OG05-5S	Sandy Knoll Subdivision	Washington Street	James Albright	115.04-1-3.11; 115.04-1-5.11	149.03	290	210	18	8	30.2		<input type="checkbox"/>
Under Construction	OG05-6ZS	Northampton Subdivision	540 Colby Street	Home Pride Builders, Inc.	100.020-001-006.1, 101.010-001-009	149.01	467	210	22	22	52.96		<input type="checkbox"/>
Under Construction	OG05-7S	Brookhaven Estates, Section 2	Brower Road; Whittier Road	Premier Homes, Inc.	117.010-1-018.112	149.04	289	210	16	16	25.3		<input type="checkbox"/>
Approved	OG06-6ZS	Rubenstein Farm Subdivision	609 Stony Point Road	Eric Rubenstein	131.01-01-007	149.03	290	210	13	13	47.985	25200	<input type="checkbox"/>
Approved	OG06-8ZS	Sterling Subdivision, Section 1	2417, 2427 Union Street	American Site Developers	101.040-0002-002; 101.040-0002-003	149.03	288	210	10	10	21.212		<input type="checkbox"/>
Approved	OG07-2ZS	Starr Meadows Subdivision	Manitou Road	Richard Gilmore	088.030-0001-003	149.04	291	210	14	14	20.154		<input type="checkbox"/>
Under Construction	OG07-3ZS	Ogden Heights	2539 Spencerport Road	Noble Peregrine Development LLC	102.020-0002-003.1	149.04	463	200	131	90	510000		<input type="checkbox"/>
Approved	OG07-6S	Stonewall Estates Subdivision	Ogden Parma Town Line Road	Valentino Visca	087.010-0001-008	149.04	464	210	41	41	43.5		<input type="checkbox"/>

TABLE C. Cumulative Report on the Status of Major Projects: 1992-2009

Project Status	Referral No.	Project Name	Address	Applicant	Tax Acct No.	Census Tract No.	TAZ No.	Land Use Code	No. Lots	No. Units	Acreage Total	Gross Floor Area	Residential Conversion	
Approved	OG08-10S	Somerset Estates	Whittier Road	Michael Battisti	117.04-01-051.1; 117.04-01-052			200	153		73.22		<input type="checkbox"/>	
Approved	OG08-11ZS	Ogden Heights	2539 Spencerport Road	Marc Fallone	102.02-2-3.1			200	31	31	30		<input type="checkbox"/>	
Pending Approval	OG08-15S	Serenity Estates	Washington Street	Dana Carmichael	085.02-3-15.1			210	6	6	20		<input type="checkbox"/>	
Approved	OG08-16S	Boulder Point Subdivision	Stony Point Road; Hutchings Road	John Gizzi	117.003-03-009.111; 117.003-03-009.013; 117.003-03-009.012			210	11		68.6		<input type="checkbox"/>	
Under Construction	OG08-2ZS	Ashland Oaks Subdivision - Section 2	Ashland Oaks Circle	Ogden Center Development	087.01-1-9.11			210	12	12	13.097	24000	<input type="checkbox"/>	
Approved	OG08-6ZS	Maple Grove Estates	3252 Big Ridge Road	Mark Scholand, Terry Coykendall	087.002-002-46.03; 087.002-002-46.11; 087.002-002-46.12; 087.002-002-49.11			210	16	16	58.8		<input type="checkbox"/>	
Pending Approval	OG09-1ZS	Sandy Knoll Subdivision	Washington Street	Ferne Richardson	115.04-01-003.11; 115.04-01-005.11			210	34		65.2		<input type="checkbox"/>	
Under Construction	OG93-13S	Cherokee Bluff Subdivision	Sawyer Lane					210	29		46		<input type="checkbox"/>	
Under Construction	OG98-37S	Trimmer Road Subdivision - Sections 3 & 4	3240 Brockport- Spencerport Road	Joyce Gollel	086.030-01-027	149.03	286	210	33		52		<input type="checkbox"/>	
Approved	OG98-54ZS	Eagle Ridge Estates Section I, II, III	Ogden Center Road	Agostino, Pellegrini, Frank & Pio Visca	102.01-01-023	149.04	289	210	34		4		<input type="checkbox"/>	
<i>Subtotal:</i>														
									Ogden	990	478	1149.99	766072	
Parma														
Under Construction	PM01-11ZS	Wilder Estates - Section 5	Marjorie Lane	Al Moser Homes, Inc.	025.030-01-029.11	148.03	294	210	23		5	1700	<input type="checkbox"/>	
Under Construction	PM02-10ZS	Gail's Trail Subdivision - Section 2	Pinehill Road	Ed Futerer	071.03-02-012	148.02	469	210	8		8		<input type="checkbox"/>	
Under Construction	PM02-3ZS	Country Village Estates	630 North Avenue	Kevin Clark	024.030-001-002.001	148.04	468	210	143		75		<input type="checkbox"/>	

TABLE C. Cumulative Report on the Status of Major Projects: 1992-2009

Project Status	Referral No.	Project Name	Address	Applicant	Tax Acct No.	Census Tract No.	TAZ No.	Land Use Code	No. Lots	No. Units	Acreage Total	Gross Floor Area	Residential Conversion
Under Construction	PM02-5S	West Creek Woods Subdivision	1561 Hilton-Parma Corners Road	Jacobsen Development	057.030-0001-1.10000	148.02	469	210	17		109		<input type="checkbox"/>
Under Construction	PM03-22ZS	West Hill Estates - Section 2	Hamlin-Parma Townline Road; Curtis Road	Rlaine Homes, Inc.	023.02-1-063.101	148.03	292	210	7	7	4.27	36109	<input type="checkbox"/>
Under Construction	PM04-18ZS	Mercy Flight Subdivision	549 Manitou Road	Concal LLC	25.030-01-03	148.03	294	210	55	55	27.047		<input type="checkbox"/>
Under Construction	PM04-22S	Wildier Estates - Sections 6 - 10	Wildier Road	Al Moser	025.030-01-029.11	148.03	294	210	91	91	45.58		<input type="checkbox"/>
Pending Approval	PM04-32ZS	Sandalwood Subdivision	North Union Street; Edward Lane; Loretta Drive	Allison Homes	072.010-03-069; 072.010-03-70	148.02	297	210	22	22	39.657	66000	<input type="checkbox"/>
Under Construction	PM05-7ZS	All Seasons Subdivision - Section 3	Summertime Trail	Crowley Development Corp.	023.020-01-016.112	148.03	293	210	24	24	13.817		<input type="checkbox"/>
Pending Approval	PM06-15ZS	Grossi Subdivision	704 Parma Center Road	Grossi Development Corp.	042.040-01-006.12	148.02	296	210	3	3	10.878	6000	<input type="checkbox"/>
Under Construction	PM06-5S	All Seasons Subdivision - Section 4 A	Fallwood Terrace; Summertime Trail	Crowley Development Corporation	023.02-1-16.112	148.03	293,292	210	17	17	10.1		<input type="checkbox"/>
Pending Approval	PM07-17ZS	West Creek Woods Subdivision - Section 2	Hilton Parma Corners Road	Wayne, Edward & Gary Edgecombe	057.030-01-001.11	148.02	469	210	9	9	108	18000	<input type="checkbox"/>
Pending Approval	PM07-23ZS	Reid Subdivision	126 Bailey Road	David Reid	043.040-02-031	148.02	296	210	10	10	24.9	14400	<input type="checkbox"/>
Approved	PM07-45S	Sleepy Hollow Subdivision	907 Burrirtt Road	Douglas Flood	031.03-3-4	148.02	296	210	8		40.397		<input type="checkbox"/>
Pending Approval	PM08-13S	Country Village Estates, Phase 5B	Country Meadow Way	Kevin Clark	024.030-1-2.112	148.02	296	210	8		55.89		<input type="checkbox"/>
Under Construction	PM98-9S	West Hill Estates Subdivision - Section 1	500 Hamlin-Parma Town Line Road	Ronald Gousman	023.02-01-63.1	148.03	292	210	9	4			<input type="checkbox"/>
Under Construction	PM99-2S	OPTL Road Subdivision	Ogden Parma Town Line Road	Sodoma Farms, Inc.	070.04-1-4.2; 070.04-1-5.1	148.02	297	210	15	16			<input type="checkbox"/>
<i>Subtotal:</i>									469	238	597.536	142209	

TABLE C. Cumulative Report on the Status of Major Projects: 1992-2009

<i>Project Status</i>	<i>Referral No.</i>	<i>Project Name</i>	<i>Address</i>	<i>Applicant</i>	<i>Tax Acct No.</i>	<i>Census Tract No.</i>	<i>TAZ No.</i>	<i>Land Use Code</i>	<i>No. Lots</i>	<i>No. Units</i>	<i>Acreage Total</i>	<i>Gross Floor Area</i>	<i>Residential Conversion</i>
Penfield													
Under Construction	PN00-1SZ	Bramble Ridge Subdivision	1800 Sweets Corners Road	Wilfried Beute	111.03-1-17; 126.01-1-17	115.05	142	210	7	29			<input type="checkbox"/>
Under Construction	PN00-24ZS	Hampstead Heath Subdivision	1043, 1045, 1065, 1075 State Road	Nick D'Angelo	094.04-1-15.2	115.01	134	210	30	41			<input type="checkbox"/>
Under Construction	PN01-12ZS	Fairview Crossing Subdivision - Phases 5 & 6	220 Watson Road	William Melrose, Ltd.	140.01-1-66.2	115.05	151	210	30	22			<input type="checkbox"/>
Under Construction	PN03-10ZS	Qualtrough Station Subdivision	488 Embury Road	Georgia Styliades	108.12-1-48.1	115.03	137	210	12	9.84			<input type="checkbox"/>
Under Construction	PN03-27S	Fox Hill Section 6	Lynx Court; Silver Fox Drive	Fedyk Builders	140.01-1-71.2; 140.01-71.3	115.05	151	210	25	25	17.1		<input type="checkbox"/>
Under Construction	PN03-36S	Eitrick Forest Phase 4	843-B; 857-B; 1594 Embury Road; Scribner Road	Fedyk Builders	109.13-1-47.2; 109.13-1-34.99; 109.13-1-46.2	115.04	368	210	13	8.2			<input type="checkbox"/>
Under Construction	PN03-47S	Jackson Heights Subdivision	Plank Road; Jackson Road	Richard Cassidy	094.04-1-39.999	115.04	368	210	8	47.409			<input type="checkbox"/>
Under Construction	PN03-50S	Cobblers Square Subdivision	1771 Baird Road	Rudy Neufeld	124.01-2-24	115.04	146	210	20	15.6			<input type="checkbox"/>
Under Construction	PN03-7Z	Meadowbrook Estates Residential Community	State Road; Shoecraft Road	Pridemark Homes	094.03-1-36.999; 094.03-1-36.1; 094.04-1-1-45	115.01	134	281	99	99	86		<input type="checkbox"/>
Under Construction	PN04-15S	Galett Woods Subdivision	1221 Hatch Road	Meyris Realty Associates	094.01-1-17	115.01	367	210	68	44.1			<input type="checkbox"/>
Under Construction	PN04-1S	Jackson Heights Subdivision - Phase I	Plank Road; Jackson Road	Richard Cassidy	094.04-1-39.999	115.04	368	210	4	4	20		<input type="checkbox"/>
Under Construction	PN04-4S	Crowne Pointe Subdivision	895; 1377; 1399; 67 Plank Road; Shoecraft Road; Bella Drive	Brannon Homes Associates, LLC	094.18-1-6; 094.19-1-1.1; 094.19-1-5.1; 109.06-1-1	115.04	139	210	80	58.7			<input type="checkbox"/>
Under Construction	PN04-7S	Oakmonte Patio Homes	1146 State Road	LLC	094.02-1-41	115.01	134	220	28	17.1			<input type="checkbox"/>
Approved	PN05-20S	Windham Woods Subdivision	1360 Five Mile Line Road	Don Landadio	094.18-1-5.11	115.04	139	210	56	56	38.8		<input type="checkbox"/>

Project Status	Referral No.	Project Name	Address	Applicant	Tax Acct No.	Census Tract No.	TAZ No.	Land Use Code	No. Lots	No. Units	Acreage Total	Gross Floor Area	Residential Conversion
Under Construction	PN05-26S	Camden Park	1090 State Road	Larry Fallone, Jon-Lar Homes	094.02-1-21.1; 094.02-1-21.2	115.01	134	210	74	74	33.86		<input type="checkbox"/>
Under Construction	PN05-27S	Villas at East Hampton	1046 State Road	Joe McEntee, Wegman Companies	094.02-1-19	115.01	134	210	1	124	28.7		<input type="checkbox"/>
Under Construction	PN05-29ZS	Preston Park	2116 Baird Road	Crosstown Construction, Inc.	139.07-3-1.2	116.01	150	210	5		3.972		<input type="checkbox"/>
Under Construction	PN06-16ZS	Woodland Chase	2915 Atlantic Avenue	Rudy Neufeld	124.01-2-10	115.04	146	210	5		2.487		<input type="checkbox"/>
Under Construction	PN06-5ZS	Montgomery Glen	1190; 1206 Hatch Road	Barone Land Development, Inc.	090.01-01-24	115.01	134	210	23	23	13.311		<input type="checkbox"/>
Under Construction	PN07-3S	Timber Glen Subdivision	1115 Whalen Road	Redstone Builders	125.13-1-1.1; 125.13-1-5	116.01	372	210	28		19.64		<input type="checkbox"/>
Under Construction	PN08-44Z	Elder Wood Assisted Living at Penfield	2018 Fairport Nine Mile Point Road	Karolina Bazylewicz	125.03-2-55			411	1		12.278	75329	<input type="checkbox"/>
Under Construction	PN08-53ZS	Oak Ridge Knolls Subdivision	2940 Atlantic Avenue	Walter Baker	109.03-1-25.11			210	24		25.414		<input type="checkbox"/>
Under Construction	PN09-23ZS	Reynolds Property East	100, 163 Fellows Road	Pride Mark Homes, Inc.	140.02-1-59; 140.02-1-58			200	56	57	25.985		<input type="checkbox"/>
Approved	PN09-26Z	1699 Penfield Road	1699 Penfield Road	Frontier Management of NY Inc.	139.05-1-49			411		40	3.77		<input type="checkbox"/>
Under Construction	PN97-15S	Fairview Crossing Subdivision (Revision)	Watson Road; Silver Fox Drive	William Metrose, Ltd.	140.01-1-66.2	117.03	155	210	30		22		<input type="checkbox"/>
Under Construction	PN97-22S	Eitrick Forest	St. Ebba's Drive; Scribner Road	Fedyk Builders	109.130-1-34; -46; -47; -58; -67; -68	118.04	139	210	48		33		<input type="checkbox"/>
Under Construction	PN97-3ZS	Ellison Heights Senior Apartments	1529, 1589 Penfield Road	Peter Vars PE	123.190-1-26; 123.20-2-56	110.04	147	411	26	223	19		<input type="checkbox"/>
<i>Subtotal:</i>													
									773	753	698.266	75329	
<u>Penitton</u>													
Under Construction	PR00-15S	Wisteria Grove	Whitney Road; Carter Road	Metrose Builders	154.010-01-003	117.03	156	210	74		99		<input type="checkbox"/>

Project Status	Referral No.	Project Name	Address	Applicant	Tax Acct No.	Census Tract No.	TAZ No.	Land Use Code	No. Lots	No. Units	Acreage Total	Gross Floor Area	Residential Conversion	
Under Construction	PR02-12S	Beaumont Subdivision - Section 3 (Phases 1 & 2)	LaTour Manor	Andy Colaruotolo	194.01-01-5.21	117.04	171	210	33	66			<input type="checkbox"/>	
Under Construction	PR02-7S	Magnolia Manor	Route 31F; Whitney Road	Metrose Builders	154.01-01-12.1; -16.2	117.03	156	210	152	220			<input type="checkbox"/>	
Under Construction	PR03-3ZS	County Clare Subdivision - Section 6	Whitney Road; Fellows Road	Larry Dye	117.03	117.03	155	210	15	9.8			<input type="checkbox"/>	
Under Construction	PR04-27S	Canton Meadow Subdivision	105 Hogan Road	Craig Antonelli	166.15-01-12; 166.15-01-13	117.07	378	210	14	6.8			<input type="checkbox"/>	
Under Construction	PR05-20S	Canal Grove	Garden Drive	Stacey Harralambides	152.19-02-14; 152.19-02-58; 152.19-02-59	119.02	161	210	23	12.1			<input type="checkbox"/>	
Under Construction	PR05-21ZS	Aldrich Glen Subdivision	Aldrich Road; Pitsford Palmyra Road	Roger Tollhurst	181.01-01-001; 181.01-01-004.21	117.07	165	210	32	18.3			<input type="checkbox"/>	
Approved	PR05-26ZS	Adams Landing	25 Kreag Road	Arthur Wacenski	165.15-2-45	117.05	169	210	3	2.9			<input type="checkbox"/>	
Under Construction	PR05-3S	Bentley Park Subdivision	Autumn Blaze Trail	Rudy Nuefeld	165.150-0002-031; 165.150-0002-033; 165.150-0002-034	117.05	169	210	14	6.48			<input type="checkbox"/>	
Pending Approval	PR06-10S	Pebble Hill Subdivision	Pebble Hill Road	Piero Forgensi	166.060-0003-059.1	117.07	164	210	18	10.37			<input type="checkbox"/>	
Approved	PR06-12S	Emerald Hill/Altco Route 250 Property	Emerald Hill Circle	John Colaruotolo	180.03-01-46; 180.03-01-56	117.08	171	210	9	19.75			<input type="checkbox"/>	
Under Construction	PR07-9S	The Estates at Windchase	Whitney Road	Lou DiRisio	153.02-02-08; 153.02-02-11.11	117.03	155	210	16	21.15			<input type="checkbox"/>	
Under Construction	PR93-59S	Midlands Subdivision - Phase I	Moseley Road	Anco Builders	193.02-01-008.100	117.04	171	210	107	114			<input type="checkbox"/>	
Approved	PR94-21Z	Rezoning	Aldrich Road East; Route 31 North	Town of Perinton	117.04	117.04	165	210		522			<input type="checkbox"/>	
									<i>Subtotal:</i>		403	139	1128.65	
Pittsford														
Under Construction	PT04-64S	Autumn Woods Subdivision - Section II	Mendon Center Road	Jeff Smith	177.04-01-009.11; 177.04-01-009.13.11	123.03	184	210	43	54			<input type="checkbox"/>	

TABLE C. Cumulative Report on the Status of Major Projects: 1992-2009

<i>Project Status</i>	<i>Referral No.</i>	<i>Project Name</i>	<i>Address</i>	<i>Applicant</i>	<i>Tax Acct No.</i>	<i>Census Tract No.</i>	<i>TAZ No.</i>	<i>Land Use Code</i>	<i>No. Lots</i>	<i>No. Units</i>	<i>Acreage Total</i>	<i>Gross Floor Area</i>	<i>Residential Conversion</i>
Pending Approval	PT05-18S	Poinciana West Subdivision	2550 Lehigh Station Road	Frank S. Imburgia	177.01-02-6.3	123.03	182	210	6		12.105		<input type="checkbox"/>
Under Construction	PT05-37S	Lancaster Rise Subdivision (Rollins Crossing Section 3)	Calkins Road; Pittsford-Henrietta Town Line Road	Spall Construction Corp.	177.01-02-1.12	123.03	182	210	22	22	9.96		<input type="checkbox"/>
Under Construction	PT05-45S	Greythorne Hill (Aldridge) Subdivision	Calkins Road; Pittsford-Henrietta Town Line Road	Greythorne Hill Subdivision	163.01-03-65	123.03	182	210	32		47.63		<input type="checkbox"/>
Under Construction	PT06-1S	Kensington Park - Phase 7	Clover Street	Summers Pittsford Family LLC	177.03-02-27.121	123.03	184	210	23		13.3		<input type="checkbox"/>
Pending Approval	PT06-43S	Mathews Property	Clover Street	Fairport Baptist/Bridleidge Farms	191.01-01-013; 191.01-01-014	123.03	184	210	67		97.85		<input type="checkbox"/>
Under Construction	PT06-4S	Kensington Park - Phase 5	Clover Street	Summers Pittsford Family, LLC	177.03-02-27.121	123.03	184	210	22		9.37		<input type="checkbox"/>
Under Construction	PT06-57S	Country Pointe Subdivision - Section 2	West Bloomfield Road	Lou Masi	192.01-01-24.21; 192.01-01-24.22; 192.01-01-24.23	123.03	184	210	24		66.95		<input type="checkbox"/>
Under Construction	PT07-3S	Kensington Woods North Subdivision	Henrietta/Pittsford Town Line Road	Graywood Properties LLC	177.03-02-1.1	123.03	182	210	30		40.7		<input type="checkbox"/>
Pending Approval	PT07-46S	Kensington Park - Phase 8	Woodgreen Drive	Summers Pittsford Family, LLC	177.03-02-27.121	123.03	184	210	14		19.3		<input type="checkbox"/>
Under Construction	PT07-5S	Hidden Grove	Mendon Road	Sortino Properties	178.06-03-064.2	123.04	392	210	9		5.66		<input type="checkbox"/>
Approved	PT07-68S	Scutti Residence	427 Stone Road	Betty Iacona	163.030-01-063.111; 163.030-01-056.200; 163.030-01-063.210	123.03	182	210	5	5	14.149		<input type="checkbox"/>
Under Construction	PT07-81S	Cottages at Malvern Hills	Mendon Road & Thornell Road	Marie Kenton	178.030-02-028.1	123.03	184	210	27		23.257		<input type="checkbox"/>
Under Construction	PT08-43Z	Glenmere at Cloverwood Addition	Sinclair Drive; Wheatley Terrace	Cloverwood Senior Living Inc.	163.02-01-35.101			411	37		1.6	35340	<input type="checkbox"/>
Under Construction	PT08-44S	Cross Meadow Subdivision	Stone Road; Cricket Hill Drive	Longwell Builders, LLC	164.13-02-43.1			210	12		8.6		<input type="checkbox"/>
Pending Approval	PT08-63ZS	Kilbourn Place	3500-3524 East Avenue	Robert Clifford Family Trust	138.14-01-11; 138.14-01-12; 138.14-01-3			200	41	41	7.44		<input type="checkbox"/>

TABLE C. Cumulative Report on the Status of Major Projects: 1992-2009

Project Status	Referral No.	Project Name	Address	Applicant	Tax Acct No.	Census Tract No.	TAZ No.	Land Use Code	No. Lots	No. Units	Acreage Total	Gross Floor Area	Residential Conversion
Under Construction	PT99-24S	Malvern Subdivision	Mendon Road	Pittsmere, Inc.	178.03-2-28.1	123.02	185	210	25	72	72		<input type="checkbox"/>
<u>Riga</u>													
			<i>Subtotal:</i>	Pittsford					375	132	505.871	35340	
Under Construction	RG01-12ZS	Digiacommo Subdivision	Bromley; Buffiao Roads	Carmen DiGiacomo	144.01-01-48.11	150.00	284	210	9	58	58		<input type="checkbox"/>
Approved	RG09-2ZS	Meadow Crest Estates Subdivision	Chili Riga Center Road	Rose Gabrielle	171.01-1-35			210	8	22.15	22.15		<input type="checkbox"/>
Approved	RG97-17S	Meleo Subdivision	Griffin Road	Bay Valley View, Inc.	170.04-01-01	150.00	285	210	5	5	5		<input type="checkbox"/>
Under Construction	RG98-15S	F & B Subdivision	Bromley Road	Frank & Bernard Iacovangelo	143.02-1-21	150.00	284	210	19	57	57		<input type="checkbox"/>
<u>Rochester</u>													
			<i>Subtotal:</i>	Riga					41	142.15	142.15		
Under Construction	RO	Kirstein Apartments	234 Andrews Street		106.790-01-024	90		464	1	24	0.29		<input type="checkbox"/>
Approved	RO	Barrington Street Townhomes	95 Barrington Street		121.410-02-040	29		465	6	6	0.74		<input type="checkbox"/>
<u>Rush</u>													
			<i>Subtotal:</i>	Rochester					7	30	1.03		
Approved	RU03-31ZS	Perry Hill Estates Subdivision	Perry Hill Road; East River Road	Affordable Great Locations	212.03-1-1.3	133.00	275	210	14	52.664	52.664		<input type="checkbox"/>
Approved	RU04-15ZS	Rushfield Manor	Rush Henrietta Town Line Road	Yilmaz Yoruk	202.01-1-2.3	133	276	210	5	19.9	19.9		<input type="checkbox"/>
Approved	RU04-18ZS	Fieldstone Estates	Rush Henrietta Town Line Road; East River Road	R. T. L. Realty Land Trust	201.03-1-2.13; 210.03-1-1	133	275	210	13	45	45		<input type="checkbox"/>
Pending Approval	RU05-26S	Streeter Subdivision	330 Kavanaugh Road; Works Road	John Streeter	220.04-1-2.1; 220.04-1-2.2	133	278	210	10	107.18	107.18		<input type="checkbox"/>

Project Status	Referral No.	Project Name	Address	Applicant	Tax Acct No.	Census Tract No.	TAZ No.	Land Use Code	No. Lots	No. Units	Acreage Total	Gross Floor Area	Residential Conversion
Under Construction	RU06-1ZS	Rush Hills Section 2	Jeffords Road; Pinnacle Road	Harold & David Manning	203.03-1-48.1	133	276	210	5		18.7		<input type="checkbox"/>
Pending Approval	RU08-1ZZ	Nowack Subdivision, Section 4	8300 West Henrietta Road	Charles Salvaggio	219.04-1-6.111			210	7		29.6		<input type="checkbox"/>
Under Construction	RU94-29S	Lot #1 Subdivision in Shielaff Subdivision	River Road East	Richard & Rosemary Roberts	219.03-1-10	133.00	277	210	14		37		<input type="checkbox"/>
			<i>Subtotal:</i>	Rush					54	14	310.044		
<u>Scottsville</u>													
Under Construction	SV99-1Z	Scottsville Heights - Section 6 (Revision)	Diana Drive	LaDieu Associates	200.05-01-002.100; -076	147.00	240	210	19	7		38000	<input type="checkbox"/>
			<i>Subtotal:</i>	Scottsville					19	7	38000		
<u>Spencerport</u>													
Under Construction	SP05-1ZS	Erte View Landing	15 Evergreen Street	Clariol Development, Inc.	086.120-0001-001; 089.120-0001-002	149.01	466	210	19	19	9.127	45000	<input type="checkbox"/>
			<i>Subtotal:</i>	Spencerport					19	19	9.127	45000	
<u>Sweden</u>													
Approved	SW02-2IZS	Swartout Subdivision	West Sweden Road; Capen Road	Eileen Swartout	098.030-01-018			210	8	8	73	21000	<input type="checkbox"/>
Under Construction	SW03-9ZS	Northview Subdivision (Section 1)	Fourth Section Road	James Northrup	083.010-01-027	154.00	298	210	20	20	8.24	42000	<input type="checkbox"/>
Approved	SW05-2ZS	South Wind Subdivision	5886 Lake Road	South Winds Subdivision	114.010-01-045.112	154	302	210	17	17	139.12	31000	<input type="checkbox"/>
Under Construction	SW07-4S	Highlands Senior Development (The Villas at Brandon Woods)	Nathaniel Poole Trail & Wood Trace	Jack Hassall, Sr.	084.010-01-014.113	154	473	200	13		17.3		<input type="checkbox"/>
Approved	SW08-1S	Daniels Subdivision	754 Beadle Road	Mary & Joseph Daniels	099.030-01-029.1			210	7	7	77.3		<input type="checkbox"/>

Project Status	Referral No.	Project Name	Address	Applicant	Tax Acct No.	Census Tract No.	TAZ No.	Land Use Code	No. Lots	No. Units	Acreage Total	Gross Floor Area	Residential Conversion
Under Construction	SW96-1S	Merrill Estates Subdivision	Beadle Road	Gary Dutton	098.04-1-6	154.00	298	210	11	81	10178		<input type="checkbox"/>
Under Construction	SW98-1ZZS	Campbell Road Subdivision	Campbell Road	Sodoma Farms, Inc.	085.01-2-11.111	154.00	301	210	11	22	7414		<input type="checkbox"/>
<i>Subtotal:</i>													
				Sweden					87	52	417.96	111592	
Webster													
Under Construction	WT	Wood Harbor Estates - Section II	Bay Road	Bary S. Barone	063.190-01-003; -004	112.05	122	210	24	16.5			<input type="checkbox"/>
Under Construction	WT	Eastwood Estates Subdivision . -Section III	County Line Road	Larry Panipinto	081.010-01-029.110	114.00	132	210	18	14.96			<input type="checkbox"/>
Under Construction	WT	Coastal View Subdivision - Section II	Lake Road; Phillips Road	Hegedorn Associates	036.030-01-008.1	113.00	120	210	25	19.8			<input type="checkbox"/>
Under Construction	WT	Eastwood Estates Subdivision . -Section II	County Line Road	Larry Panipinto	081.010-01-029.110	114.00	132	210	29	29.3			<input type="checkbox"/>
Under Construction	WT00-1ZZS	Mont Blanc Est.	Maple Drive	Anthony Cucchiara	078.070-01-018; 078.070-01-004	112.05	122	210	42	29			<input type="checkbox"/>
Pending Approval	WT00-2RZS	Braman Property	Ridge Road	John Braman Estate	081.010-01-022; 081.010-01-23	113.00	121	210	77	82			<input type="checkbox"/>
Under Construction	WT01-14Z	Woodard Road Subdivision	Woodard Road; County Line Road	LaGrange Properties	051.010-01-032	113.00	121	210	15	48.9			<input type="checkbox"/>
Under Construction	WT01-27Z	Park Vista Subdivision	Klem Road and Whiting Road	Barry S. Barone Construction Corp.	064.140-02-004.110	113.00	119	210	30	21			<input type="checkbox"/>
Under Construction	WT01-28S	Wentworth Subdivision - Section I	Hard Rock Road; Salt Road	Schantz Homes	080.040-01-009.113	114.00	132	210	27	19			<input type="checkbox"/>
Under Construction	WT01-37S	Coastal View Subdivision - Section I	Lake Road; Phillips Road	Hegedorn Associates	036.030-01-008.1	113.00	120	210	48	114	38.8		<input type="checkbox"/>
Under Construction	WT01-3Z	Providence Est., Phase II & III	Route 250; Schlegel Road	Henry & John Gasbarre	050.030-01-032			210	21	23			<input type="checkbox"/>
Under Construction	WT01-50Z	Stone Bridge Subdivision - Section 3	East of Stonegate Drive	Visca Builders, Inc.	095.050-02-008.100	114.00	365	210	28	19			<input type="checkbox"/>

TABLE C. Cumulative Report on the Status of Major Projects: 1992-2009

<i>Project Status</i>	<i>Referral No.</i>	<i>Project Name</i>	<i>Address</i>	<i>Applicant</i>	<i>Tax Acct No.</i>	<i>Census Tract No.</i>	<i>TAZ No.</i>	<i>Land Use Code</i>	<i>No. Lots</i>	<i>No. Units</i>	<i>Acreage Total</i>	<i>Gross Floor Area</i>	<i>Residential Conversion</i>
Under Construction	WT03-33S	Cohen Estates Subdivision	Webster Road	O'Grady/Wentworth LLC	050.010-01-037; 050.010-01-040	113.01	120	210	6	5.5			<input type="checkbox"/>
Under Construction	WT04-22Z	Carriage Path	Carriage Path Court	Barone Land Development Inc.	080.050-1-2; 080.050-1-7.1	113.02	362	230	43	29	10.3		<input type="checkbox"/>
Under Construction	WT04-47S	Bonacci Subdivision	Burnett Road	Salvator Bonacci	050.01-1-2.114	113.01	120	210	5	5.03			<input type="checkbox"/>
Under Construction	WT04-58Z	Bay Side Drive Extension	Bay Side Drive	Prideland Holdings, LLC	078.11-1-26	112.05	122	210	9	5.8			<input type="checkbox"/>
Under Construction	WT04-59Z	Cottage Brook Subdivision	1007 Klem Road	Barry Barone	064.15-2-29	113.02	124	210	23	15.5			<input type="checkbox"/>
Under Construction	WT04-63S	Country Meadows	Phillips Road	Visca Builders, Inc./Nick Visca	050.01-1-67.2	113.01	120	210	20	17.4			<input type="checkbox"/>
Under Construction	WT05-22S	905 Klem Road Subdivision	Klem Road; Whiting Road	Casciani Construction Co. Inc.	064.15-2-15.1	113.02	124	210	11	9.2			<input type="checkbox"/>
Under Construction	WT05-48Z	Brianwood Subdivision	Salt Road	Gerber Homes	050.02-1-38.111	113.01	121	210	44	37.7			<input type="checkbox"/>
Under Construction	WT06-26Z	Cambridge Court - Phase 1	767 Holt Road	Mitch Development, LLC	064.20-01-73	112.05	124	220	26	26	5.172		<input type="checkbox"/>
Under Construction	WT06-27Z	Chestnut Creek Subdivision	920 Shoemaker Road	Sean Donohoe	064.01-1-54	113.02	120	210	21	22.7			<input type="checkbox"/>
Under Construction	WT06-30Z	Lake Breeze Subdivision Sections 3	Lake Road	Donald Ceracchi	050.01-1-55.12; 050.01-1-57.1	113.01	120	210	42	37.45			<input type="checkbox"/>
Under Construction	WT07-14ZS	1003 Five Mile Line Road Subdivision	1003 Five Mile Line Road	Louis Sirrianni	079.14-1-13; 079.13-2-26	112.06	129	210	14	14	9.9		<input type="checkbox"/>
Pending Approval	WT08-14ZS	Maple Drive Patio Homes	Maple Drive	Schantz Homes, Inc.	078.15-1-17.1; 078.15-1-11.1			210	43	43	30.95		<input type="checkbox"/>
Approved	WT08-8Z	Golden Gate Apartments/The Preserve at Wood Creek	622, 626 Ridge Road	Peter Landers	078.160-01-040; 078.200-01-025	112.06	129	411	96	96	17.4		<input type="checkbox"/>
Pending Approval	WT09-10ZS	Burnett Road Subdivision	264 Burnett Road	Stephen I. Fedyk	050.01-1-5			210	14	14	22.775		<input type="checkbox"/>

TABLE C. Cumulative Report on the Status of Major Projects: 1992-2009

Project Status	Referral No.	Project Name	Address	Applicant	Tax Acct No.	Census Tract No.	TAZ No.	Land Use Code	No. Lots	No. Units	Acreage Total	Gross Floor Area	Residential Conversion	
Pending Approval	WT09-13ZS	Coastal Village Subdivision	Lake Road	Hegedorn Associates	036.03-1-8.001; 036.03-1-8.200; 036.03-1-8.2		210	210	43	43	26.13		<input type="checkbox"/>	
Approved	WT09-14Z	Continuing Developmental Services Senior Housing Facility	860 Holt Road	Holt Road Center, LLC	079.08-1-7.3		411	411	1	45	4.83	43002	<input type="checkbox"/>	
Under Construction	WT94-30Z	Belvedere Town Houses - Section 2	Webster Road	Brannon Homes	065.170-01-002	123.00	113	411	34	14.83			<input type="checkbox"/>	
Under Construction	WT99-70Z	Candlewood Park Subdivision - Section III	Phillips Road/State Road; Harris Road	Brannon Homes, Inc.	080.040-01-018	114.00	131	210	46	30.9			<input type="checkbox"/>	
<i>Subtotal:</i>										829	454	690.727	43002	
<u>Webster (V)</u>														
Pending Approval	WV	Scenic Village/North Ponds Apts.	Kittleberger Park	Larry Frumusa	080.05-1-57.11	114	125	411	1	24	0.57	31800	<input type="checkbox"/>	
Under Construction	WV	Carriage Path Court	Carriage Path; Orchard Street	Barone Land Dev. Inc.	080.05-1-22	113.02	362	210	14	14	2.959	17500	<input type="checkbox"/>	
Under Construction	WV	Scenic Village	Kittleberger Park	Larry Frumusa	080.05-1-57.1	114	125	411	1	72	16.34	247000	<input type="checkbox"/>	
Pending Approval	WV	Village Walk Townhouses	Lyon Drive		080.10-1-45.1	114	131	210	21	21	3.269	25200	<input type="checkbox"/>	
<i>Subtotal:</i>										37	131	23.138	321500	
<u>Wheatland</u>														
Approved	WH04-16S	Henry S. Wehle Subdivision	3063 Oatka Creek Road	Henry S. Wehle		147	279	210	6	6	142	3000	<input type="checkbox"/>	
Approved	WH05-4ZS	Fisher-Belcoda Subdivision	Belcoda Road	Harold Fisher	198.01-1-18	147	279	210	5	5	51.1	15000	<input type="checkbox"/>	
Approved	WH06-5S	Union North Subdivision	Union Street, North Road	Evan Bringley	199.01-1-5.21	147	280	210	6	6	27.336	18000	<input type="checkbox"/>	
Approved	WH06-9S	Volkman Subdivision	2100 North Road	Bruce Volkman	198.02-001-002	147	279	210	12	12	166.954	36000	<input type="checkbox"/>	
Under Construction	WH07-8ZS	The Villas at Wheatland	3721 Scottsville Road	Pair of Keys LLC	187.03-1-70.1; 187.03-1-71; 187.14-1-11	147	280	210	24	24	7.2	48000	<input type="checkbox"/>	

TABLE C. Cumulative Report on the Status of Major Projects: 1992-2009

Project Status	Referral No.	Project Name	Address	Applicant	Tax Acct No.	Census Tract No.	TAZ No.	Land Use Code	No. Lots	No. Units	Acreage Total	Gross Floor Area	Residential Conversion
Approved	WH08-6S	Stevens Subdivision	Oatka Creek Road	Scott & Tina Stevens	208.01-1-1; 208.01-1-2			210	3		28.2	6000	<input type="checkbox"/>
			<i>Subtotal:</i>	Wheatland					56		422.79	126000	
			<i>Subtotal:</i>	Residential					9658	8681	11285.82	4857389	
<u>Retail Commercial</u>													
<u>Brighton</u>													
Approved	BH09-28Z	Showroom Addition/Upgrade	2400 West Henrietta Road	Cortese Dodge	148.12-2-62.110			431	1		6.098	33196	<input type="checkbox"/>
			<i>Subtotal:</i>	Brighton					1		6.098	33196	
<u>Chili</u>													
Approved	CI01-63	Towne Plaza	4390 Buffalo Road	Fallone Enterprises	131.20-1-22.11			400		145.02	217	18000	<input type="checkbox"/>
Approved	CI09-2ZS	Retail/Office Building	4354, 4345 Buffalo Road	Titan Rock, LLC	131.16-4-19; 131.16-4-20			400			1.701	23714	<input type="checkbox"/>
			<i>Subtotal:</i>	Chili							1.701	41714	
<u>Clarkson</u>													
Approved	CK09-10Z	Lakeside Professional Office Building #2	122 West Avenue	Michael Trojan	068.02-1-16			465	1	1	2.9	26070	<input type="checkbox"/>
			<i>Subtotal:</i>	Clarkson					1	1	2.9	26070	
<u>East Rochester</u>													
Under Construction	ER07-2Z	Hoselton Chevrolet-Toyota Site Improvements	909 Fairport Road	Phil Kunzer	152.54-1-1.1			431	1		15.8	48326	<input type="checkbox"/>
			<i>Subtotal:</i>	East Rochester					1		15.8	48326	

Project Status	Referral No.	Project Name	Address	Applicant	Tax Acct No.	Census Tract No.	TAZ No.	Land Use Code	No. Lots	No. Units	Acreage Total	Gross Floor Area	Residential Conversion
Fairport													
Approved	FP05-4Z	80 North Main Street	80 North Main Street	Donn Calabrese	153.09-4-38	118	158	400	1	1	0.493	10350	<input type="checkbox"/>
			<i>Subtotal:</i>	Fairport					1	1	0.493	10350	
Gates													
Under Construction	GT05-7Z	Elmgrove Crossing Retail Center	Elmgrove Road; Mile Crossing Blvd.	Gallina Development Corp.	118.070-01-002; 118.070-01-003	142.04	233	543	1		7.8	52000	<input type="checkbox"/>
			<i>Subtotal:</i>	Gates							7.8	52000	
Greece													
Pending Approval	GR03-19Z	The DeMay Landmark Inn	3561 Latta Road	Marisa Congiario	44.04-01-001	135.04	249	421	1	1		6080	<input type="checkbox"/>
Approved	GR03-45Z	Rezoning	4046-4178 West Ridge Road	4110 West Ridge LLC	073.01-2-31; 073.01-2-60	135.06	252	400			21.59	167000	<input type="checkbox"/>
Approved	GR03-52Z	Greece Retail Center	North Greece Road; Manitou Road	Tom J. Thomas	073.01-02-031; 073.01-02-064.12	135.06	252	400	1		22	167000	<input type="checkbox"/>
Approved	GR03-62Z	Marsh Motors	1700 Manitou Road	Michael Keefer	073.01-1-27	135.06	252	431	1		1.369	6100	<input type="checkbox"/>
Approved	GR04-10Z	Crescent Beach Inn and Spa	1400 Edgemere Drive	Jeff and Serena Barry	035.09-1-20; 035.09-1-19; 035.09-1-76; 035.09-1-77; 035.09-1-21; 035.09-1-22	134.02	243	418	1	38	0.9	27500	<input type="checkbox"/>
Approved	GR04-70Z	Inan Used Car Sales	4498-4536 West Ridge Road	Hidayet Inan	073.01-1-21; 073.01-1-22	135.06	252	431	1		1.293	6200	<input type="checkbox"/>
Approved	GR04-9Z	Rezoning	1400 Edgemere Drive	Jeff and Serena Barry	035.09-1-20; 035.09-1-19; 035.09-1-76; 035.09-1-77; 035.09-1-21; 035.09-1-22	134.02	243	418	1	38	0.9	27500	<input type="checkbox"/>
Approved	GR05-61Z	Walgreen's	2558 West Ridge Road	Ralph DiStefano	074.14-1-23	135.05	254	453	1		2.293	14820	<input type="checkbox"/>
Approved	GR06-62Z	Wal-Mart Stores, Inc.	3800 Dewey Avenue	Widewaters Group, Inc.	061.10-1-1	137.02	453	453	1			188700	<input type="checkbox"/>

Project Status	Referral No.	Project Name	Address	Applicant	Tax Acct No.	Census Tract No.	TAZ No.	Land Use Code	No. Lots	No. Units	Acreage Total	Gross Floor Area	Residential Conversion
Approved	GR07-19Z	Wal-Mart Stores, Inc.	3800 Dewey Avenue	Joseph Scuderi	060.10-1-1	137.02	453	453			24.17	149821	<input type="checkbox"/>
Approved	GR07-54Z	Walgreens Pharmacy	3535, 3571 Mt. Read Blvd.	Susan Poisant	075.05-2-6	140.04	455	400			1.26	10833	<input type="checkbox"/>
Approved	GR08-21Z	Walgreens Pharmacy	2558 West Ridge Road	DeStephano	074.14-1-23			452	1		2.293	14820	<input type="checkbox"/>
Pending Approval	GR08-72	Multi-Tenant Retail/Restaurant Building	3188-3196 Latta Road	Benderson Dev. Co., LLC	045.03-1-9; 045.03-1-3; 045.03-1-4; 045.03-1-5; 045.03-1-10			400			9.5	54322	<input type="checkbox"/>
Pending Approval	GR08-86Z	St. John's Conversion to Retail Plaza	2390 West Ridge Road	2390 West Ridge LLC	074.14-2-22.2			400	1	1	1.03	7500	<input type="checkbox"/>
<i>Subtotal:</i> Greece													
									10	77	89.598	848196	
Under Construction	HR05-9Z	Market Square	700, 780, 790 Jefferson Road	Benderson Development	162.05-1-3,4,1; 162.05-1-3,4,2; 162.05-1-3,2; 162.05-1-3,3; 162.05-1-3,,11	131.04	206	450	1		43.2	107535	<input type="checkbox"/>
Approved	HR06-14Z	Winton Place Photo Studio	3250 Winton Place	Steven Labuzetta	150.17-2-22	131.01	416	400	1		1.05	10000	<input type="checkbox"/>
Pending Approval	HR06-18Z	Restaurant Pad	3333 West Henrietta Road	Dan Slater	161.07-1-9	131.04	205	421			48	8000	<input type="checkbox"/>
Under Construction	HR07-11Z	Express Mart	3001 Winton Road South	Rerob, LLC	149.20-2-13	131.01	416	450	1	1	1.31	6489	<input type="checkbox"/>
Approved	HR07-19Z	Marketview Commons	2065-2087 East Henrietta Road	Marketview Commons, LLC	162.14-1-10; 162.14-1-009	131.04	209	400	1		4.32	33500	<input type="checkbox"/>
Under Construction	HR07-6Z	Market Square - Phase 2	Jefferson Road	Matt Oates	161.08-1-21	131.04	206	400	1	4	35.46	194650	<input type="checkbox"/>
Approved	HR07-7Z	East Henrietta Commons	2162 East Henrietta Road	George Bethlendi	162.18-2-3; 162.18-2-4; 162.18-2-5	131.01	419	400	1	2	7.014	48520	<input type="checkbox"/>
Pending Approval	HR08-7Z	Jay Scutti Plaza South R.O.	1000 Hylan Drive	Real McKeever, LLC	161.12-1-9			400	1	1	13.03	7200	<input type="checkbox"/>
Pending Approval	HR09-10Z	Hosmer Nursery Building Expansion	1249 Lehigh Station Road	Ted Hosmer Enterprises, Inc.	175.16-1-5.1			473	1		11.1	14220	<input type="checkbox"/>

Project Status	Referral No.	Project Name	Address	Applicant	Tax Acct No.	Census Tract No.	TAZ No.	Land Use Code	No. Lots	No. Units	Acreage Total	Gross Floor Area	Residential Conversion
Under Construction	HR09-8Z	Chili's Restaurant	675 Jefferson Road	William C. Rae	162.09-1-1.1; 162.09-1-1.1-2			421	1	1	12.16	5467	<input type="checkbox"/>
<u>Irondequoit</u>				<i>Subtotal:</i>					9	9	176.644	435581	
Approved	IR08-13Z	Medley Centre Redevelopment & Renovation & Rezoning	1, 100, 101, 200, 285; 1665, 1733, 2140, 388, 392 Medley Centre Parkway; East Ridge Road; North Goodman Street; Tiam	COMIDA/Bersin Properties, LLC	092.05-1-9; 092.05-1-16; 092.05-1-17; 092.05-1-18; 092.05-1-19;			400		57			<input type="checkbox"/>
Approved	IR08-3ZS	Xerox Federal Credit Union Subdivision	1365 East Ridge Road	Xerox Federal Credit Union	091.080-02-078.12			462	2	3.38		17233	<input type="checkbox"/>
Under Construction	IR09-8Z	East Ridge Diner	765 East Ridge Road	Nick Gogos	091.07-01-085.1			421	1	1.24		5400	<input type="checkbox"/>
<u>Mendon</u>				<i>Subtotal:</i>					3		61.62	22633	
Pending Approval	MN07-10Z	Mendon Hills Mall Development	Route 64	Angelo Licciardello	216.02-1-1.6	124	272	400	1	9.905		27300	<input type="checkbox"/>
<u>Ogden</u>				<i>Subtotal:</i>					1		9.905	27300	
Approved	OG04-17ZS	Convenience Store	2600 Nichols Street	Steve Licciardello	087.1990-03-5.1	149.01	287	450	1	0.837		5900	<input type="checkbox"/>
<u>Parma</u>				<i>Subtotal:</i>					1		0.837	5900	
Approved	PM08-9Z	Signature Collision Auto Sales Lot/Showroom	4621 Ridge Road	Matt Dinnicola	072.02-4-3.21			431	1	1	7.9	7200	<input type="checkbox"/>
Approved	PM09-12Z	Auto Sales & Building	5503 Ridge Road West	Robert Sobb	071.01-2-14.2			431	1	4		9800	<input type="checkbox"/>

Project Status	Referral No.	Project Name	Address	Applicant	Tax Acct No.	Census Tract No.	TAZ No.	Land Use Code	No. Lots	No. Units	Acreage Total	Gross Floor Area	Residential Conversion
Penfield													
Subtotal: Parma													
Approved	PN06-5Z	Captain Jack's Restaurant	1200 Empire Blvd.	Jack Brownell	108.05-2-4	115.01	133	421	1	1	11.9	17000	<input type="checkbox"/>
Under Construction	PN08-18Z	Bay Towne Plaza Redevelopment Preliminary	1900 Empire Blvd.	John DiMarco II	093.02-1-23.11			451	1	1	4.22	5700	<input type="checkbox"/>
Under Construction	PN08-48ZS	Lloyd's Commons Retail Space	2164 Fairport-Nine Mile Point Road	Jerry Watkins	140.01-02-70.1			400	1	1	2.7	16000	<input type="checkbox"/>
Pending Approval	PN09-3Z	Bay Towne Expansion	1900 Empire Blvd.	John DiMarco, II	092.02-1-23.11			451	1	1	33.64	8300	<input type="checkbox"/>
Pending Approval	PN09-43Z	Platinum Office Complex Phase II - Sports Medicine	2064 Nine Mile Point Road	2064 Nine Mile Point As. LLC	140.01-1-2.12			464			3.1	18697	<input type="checkbox"/>
Subtotal: Penfield													
Perinton													
Under Construction	PR07-3ZS	Walgreens of Perinton, NY	6707, 6709 Pittsford-Palmyra Road	Rick Pastore, Corner Perinton, LLC	166.17-02-31.12; 166.17-02-31.13; 166.17-02-31.21; 166.17-02-31.32	117.06	380	442	1	1	1.9	14550	<input type="checkbox"/>
Approved	PR08-9Z	Perinton Rapid Laser Wash	1200 Fairport Road	Mark Landers	152.10-01-86; 152.10-01-87	119.01		434	2	3	2.41	14816	<input type="checkbox"/>
Approved	PR09-18Z	Fairport Hots	1226 Fairport Road	Scott Fiske	152.11-1-12.12	119.01			1	1	1.063	10375	<input type="checkbox"/>
Subtotal: Perinton													
4 4 5.373 39741													

Project Status	Referral No.	Project Name	Address	Applicant	Tax Acct No.	Census Tract No.	TAZ No.	Land Use Code	No. Lots	No. Units	Acreage Total	Gross Floor Area	Residential Conversion
<u>Rochester</u>													
Under Construction	RO08-10Z	ABVI-Goodwill Centennial Campus Improvements	422-546; 429-455 South Clinton Avenue	Lynn Sullivan	121.48-1-4.2; 121.48-1-8; 121.48-1-9; 121.48-1-10; 121.48-1-11; 121.48-1-12; 121.48-1-13.1; 121.48-1-14; 121.48-1-15; 121.48-1-16; 121.48-1-46.1			400	11	6.3	6.3	173802	<input type="checkbox"/>
<i>Subtotal:</i> Rochester													
									11	6.3	6.3	173802	
<u>Rush</u>													
Pending Approval	RU09-15Z	Rush Mart	5946 East Henrietta Road	Naveed Hussain	213.11-1-36			400	1	1.4	1.4	8024	<input type="checkbox"/>
<i>Subtotal:</i> Rush													
									1	1.4	1.4	8024	
<u>Sweden</u>													
Under Construction	SW09-2Z	Brockport Country Max	4875 Lake Road	Country Max	083.02-01-017			400	1	6.44	6.44	26340	<input type="checkbox"/>
<i>Subtotal:</i> Sweden													
									1	6.44	6.44	26340	
<u>Webster</u>													
Under Construction	WT03-1Z	Webster Woods Commercial Use	Ridge Road; Five Mile Line Road	Anthony DiMarzo	079.180-01-069.11	112.06	129	400	4	8.2	8.2	76000	<input type="checkbox"/>
Approved	WT07-20Z	Wegman's Building Expansion	900 Holt Road	Stephen Leaty	079.12-1-6.211	114	131	400	1	28.8	28.8	45420	<input type="checkbox"/>
<i>Subtotal:</i> Webster													
									5	37	37	121420	
<u>Webster (V)</u>													
Under Construction	WV08-3ZS	The Centers at Webster Village	22-44 East Main Street	Neil Bauman	080.10-1-17.1	114	131	400	1	2.202	2.202	27000	<input type="checkbox"/>

TABLE C. Cumulative Report on the Status of Major Projects: 1992-2009

Project Status	Referral No.	Project Name	Address	Applicant	Tax Acct No.	Census Tract No.	TAZ No.	Land Use Code	No. Lots	No. Units	Acreage Total	Gross Floor Area	Residential Conversion
				Webster (V)					1	2	2.202	27000	
				Retail Commercial					56	98	521.311	2021590	
				Total:					9848	9542	14507.62	11771877	

Table D

Cumulative Status of Rezonings - Potential Development: 1994-2009

TABLE D. Cumulative Status of Rezoning - Potential Development: 1994-2009

Project Status	Referral No.	Project Name	Address	Applicant	Tax Acct. No.	Census Tract No.	TAZ No.	Land Use Code	No. Lots	No. Units	Acreage Total	Gross Floor Area	Residential Conversion
<u>Non Retail Commercial</u>													
<u>Greece</u>													
Approved	GR07-26Z	Rezoning	2655 Ridgeway Avenue	Amy L. Tait	089.03-4-1	141.04	460	464			17.8		<input type="checkbox"/>
					Subtotal:	Greece					17.8		
					Subtotal:	Non Retail Commercial					17.8		
<u>Other</u>													
<u>Greece</u>													
Pending Approval	GR07-27Z	Rezoning	4320 West Ridge Road	John L. DiMarco, II	073.01-2-63; 073.01-2-64.1.11; 073.01-2-64.12; 073.01-2-64.2; 073.01-2-68; 073.01-2.1.1; 073.01-2.3; 073.01-2.4; 073.01-2.5; 073.01-2.6; 073.01-2.7	135.06	252				67.1		<input type="checkbox"/>
					Subtotal:	Greece					67.1		
					Subtotal:	Non Retail Commercial					67.1		
Pending Approval	GR08-2Z	Rezoning		Town of Greece Town Board							513		<input type="checkbox"/>
					Subtotal:	Greece					580.1		
					Subtotal:	Non Retail Commercial					513		
<u>Ogden</u>													
Pending Approval	OG07-12Z	Rezoning	Brockport-Spencerport Road	Forest Creek Equity Corp.	085.040-0002-010; 085.020-0003-015	149.03	286				26.79		<input type="checkbox"/>
					Subtotal:	Ogden					26.79		
					Subtotal:	Non Retail Commercial					26.79		
<u>Parma</u>													
Approved	PM09-4Z	Rezoning	4618 Ridge Road West	K & K Ventures	072.02-2-4						23.17		<input type="checkbox"/>
					Subtotal:	Parma					23.17		

Project Status	Referral No.	Project Name	Address	Applicant	Tax Acct. No.	Census Tract No	TAZ No.	Land Use Code	No. Lots	No. Units	Acreege Total	Gross Floor Area	Residential Conversion
<u>Pittsford</u>													
					Subtotal:	Parma					23.17		
Pending Approval	PT09-5Z	Rezoning	3690 East Avenue	St. John Fisher College	138.19-1-1			613			60		<input type="checkbox"/>
					Subtotal:	Pittsford					60		
Pending Approval	RG07-21Z	Rezoning	7901 Chili Riga Center Road	Daniel Grastorf	169.01-1-1.1	150	285				50.63		<input type="checkbox"/>
					Subtotal:	Riga					50.63		
					Subtotal:	Other					740.69		
<u>Residential</u>													
<u>Greece</u>													
Under Construction	GR00-81Z	Rezoning	256 North Avenue	Pollet Estate	073.02-2-002.1	135.02	449	210			31		<input type="checkbox"/>
					Subtotal:	Greece					31		
<u>Perinton</u>													
Approved	PR94-21Z	Rezoning	Aldrich Road East; Route 31 North	Town of Perinton	117.04	165		210			522		<input type="checkbox"/>
					Subtotal:	Perinton					522		
					Subtotal:	Residential					553		
<u>Retail Commercial</u>													
<u>Greece</u>													
Approved	GR03-45Z	Rezoning	4046-4178 West Ridge Road	4110 West Ridge LLC	073.01-2-31, 073.01-2-60	135.06	252	400			21.59	167000	<input type="checkbox"/>

TABLE D. Cumulative Status of Rezoning - Potential Development: 1994-2009

Project Status	Referral No.	Project Name	Address	Applicant	Tax Acct. No.	Census Tract No	TAZ No.	Land Use Code	No. Lots	No. Units	Acreage Total	Gross Floor Area	Residential Conversion
Approved	GR04-9Z	Rezoning	1400 Edgemere Drive	Jeff and Serena Barry	035.09-1-20; 035.09-1-19; 035.09-1-76; 035.09-1-77; 035.09-1-21; 035.09-1-22	134.02	243	418	1	38	0.9	27500	<input type="checkbox"/>
Subtotal:													
									1	38	22.49	194500	
Subtotal:													
									1	38	22.49	194500	
Total:													
									1	38	1333.98	194500	

TABLE D. Cumulative Status of Rezoning - Potential Development: 1994-2009

Table E

Potential Development: 2010-2012

TABLE E. Potential Development: 2010-2012

<i>Project Name</i>	<i>Address</i>	<i>Census Tract No</i>	<i>TAZ No</i>	<i>Land Use Code</i>	<i>No. Lots</i>	<i>No. Units</i>	<i>Acreage</i>	<i>Gross Floor Area</i>	<i>Residential Conversion</i>
<u>Commercial</u>									
<u>Brighton</u>									
City Gate	Westfall Road	130.01	401	311			18		<input type="checkbox"/>
	<i>Subtotal:</i>	Brighton					18		
<u>Chili</u>									
Federal Express	3516 Union Street	146.00	220	400	1		66		<input type="checkbox"/>
	<i>Subtotal:</i>	Chili			1		66		
<u>Ogden</u>									
Giimore Rezoning	3900 Buffalo Road	149.04	291	400	1		137.1		<input type="checkbox"/>
Black Water Crossing	Brockport-Spencerport Road	149.03	286	400	2	8	25	48000	<input type="checkbox"/>
Nichols Subdivision	10 Rolling Acre	149.01	467	400	1	1	15	6500	<input type="checkbox"/>
	<i>Subtotal:</i>	Ogden			4	9	177.1	54500	
<u>Rochester</u>									
44 Exchange Blvd.	44 Exchange Blvd.	94.03	7	464	4	29	2	52000	<input checked="" type="checkbox"/>
Nothmagle Headquarters	179-217 East Main Street	94.03	7	464	2				<input type="checkbox"/>
Alexander Park	334 Monroe Avenue	29.00	33	438	2		1	20000	<input type="checkbox"/>
Midtown Tower	100 South Clinton Avenue	94.02	7	451	2	210	8	1400000	<input checked="" type="checkbox"/>
Paeotec Headquarters	233-257 East Main Street	94.02	7	461	5		4		<input type="checkbox"/>
Collegietown	1325-1401 Mt. Hope	38.01	514	438	5		11		<input type="checkbox"/>
Mills at High Falls	350-392 State Street	2.00	509	482	6	21	2		<input type="checkbox"/>
Carpon Street Lotto	228 South Avenue	94.02	7	449	1	19	0.23	40600	<input checked="" type="checkbox"/>

<i>Project Name</i>	<i>Address</i>	<i>Census Tract No</i>	<i>TAZ No</i>	<i>Land Use Code</i>	<i>No. Lots</i>	<i>No. Units</i>	<i>Acreage</i>	<i>Gross Floor Area</i>	<i>Residential Conversion</i>
Block F	420 East Main Street	94.01	7	438	1		1.5		<input type="checkbox"/>
	<i>Subtotal:</i>	Rochester			28	279	29.73	1512600	
<u>Webster</u>									
North Ponds Extension	822 Holt Road	114.00	125	411	25	150	7.5		<input type="checkbox"/>
	<i>Subtotal:</i>	Webster			25	150	7.5		
	<i>Subtotal:</i>	Commercial			58	438	298.33	1567100	
<u>Community Service</u>									
<u>Chili</u>									
U.S. Department of Army	49 Jetview Drive	145.04	434	660			16.5	44000	<input type="checkbox"/>
	<i>Subtotal:</i>	Chili					16.5	44000	
<u>Ogden</u>									
Rivoli Sheriff Station	Union Street	149.04	463	600	2	2	6.1	10000	<input type="checkbox"/>
	<i>Subtotal:</i>	Ogden			2	2	6.1	10000	
	<i>Subtotal:</i>	Community Service			2	2	22.6	54000	
<u>Community Services</u>									
<u>Penfield</u>									
Hill Haven	1556, 1530, 1520 Empire Blvd.	115.03	136	642			6.7		<input type="checkbox"/>
	<i>Subtotal:</i>	Penfield					6.7		
<u>Pittsford</u>									
St. John Fisher Athletic Field Improvement	3690 East Avenue	122.01	175	613					<input type="checkbox"/>

TABLE E. Potential Development: 2010-2012

<i>Project Name</i>	<i>Address</i>	<i>Census Tract No</i>	<i>TAZ No</i>	<i>Land Use Code</i>	<i>No. Lots</i>	<i>No. Units</i>	<i>Acreage</i>	<i>Gross Floor Area</i>	<i>Residential Conversion</i>
Trinity Montessori School		122.01	175	620			7.5	24000	<input type="checkbox"/>
Nazareth College, Math/Science Building	4245 East Avenue	122.07	385	613			155.7		<input type="checkbox"/>
<i>Subtotal:</i>		Pittsford					163.2	24000	
<u>Rochester</u>									
MCC Damon Campus	Site Not Selected			613					<input type="checkbox"/>
Culver Road Armory	145 Culver Road	37.00	80	661	1		4.8		<input type="checkbox"/>
<i>Subtotal:</i>		Rochester			1		4.8		
<i>Subtotal:</i>		Community Services			1		174.7	24000	
<u>Industrial/Residential</u>									
<u>Ogden</u>									
Gizzi Precise Tool	111 Whittier Road	149.04	291	700	8	8	56.3	208000	<input type="checkbox"/>
<i>Subtotal:</i>		Ogden			8	8	56.3	208000	
<i>Subtotal:</i>		Industrial/Residential			8	8	56.3	208000	
<u>Mixed Use</u>									
<u>Brighton</u>									
Winfield Park Development	Brighton-Henrietta Town Line Road	130.01	201	400		615	122	294000	<input type="checkbox"/>
University of Rochester	East River Road	130.01	196	311			188	1900000	<input type="checkbox"/>
<i>Subtotal:</i>		Brighton				615	310	2194000	
<u>Fairport</u>									
Tow Path Park	15 Parker Street	118.00	376	400	1	35			<input type="checkbox"/>

TABLE E. Potential Development: 2010-2012

<i>Project Name</i>	<i>Address</i>	<i>Census Tract No</i>	<i>TAZ No</i>	<i>Land Use Code</i>	<i>No. Lots</i>	<i>No. Units</i>	<i>Acreage</i>	<i>Gross Floor Area</i>	<i>Residential Conversion</i>
<u>Ogden</u>									
	<i>Subtotal:</i>	Fairport			1	35			
Park View	Union Street	149.04	464	400	12	95	51.6		<input type="checkbox"/>
	<i>Subtotal:</i>	Ogden			12	95	51.6		
<u>Pittsford (V)</u>									
Pittsford Canalside Properties	75 Monroe Avenue	123.01	386	400	1	185	7.5		<input type="checkbox"/>
	<i>Subtotal:</i>	Pittsford (V)			1	185	7.5		
	<i>Subtotal:</i>	Mixed Use			14	930	369.1	2194000	
<u>Non Retail Commercial</u>									
<u>Brighton</u>									
Senator Keating Office Development	Senator Keating Blvd.	130.01	199	311			82	820000	<input type="checkbox"/>
	<i>Subtotal:</i>	Brighton					82	820000	
<u>Parma</u>									
Fairfield Place	4664 Ridge Road West; 1617 Manitou Road	148.02	297	400	259	500	148.85		<input type="checkbox"/>
	<i>Subtotal:</i>	Parma			259	500	148.85		
	<i>Subtotal:</i>	Non Retail Commercial			259	500	230.85	820000	
<u>Public Services</u>									
<u>Rochester</u>									
Port Redevelopment	4600-4752 Lake Avenue, 1000 North River Street	85.00	95	845	5		17		<input type="checkbox"/>

TABLE E. Potential Development: 2010-2012

<i>Project Name</i>	<i>Address</i>	<i>Census Tract No</i>	<i>TAZ No</i>	<i>Land Use Code</i>	<i>No. Lots</i>	<i>No. Units</i>	<i>Acreage</i>	<i>Gross Floor Area</i>	<i>Residential Conversion</i>
Transit Center	Site Not Selected			841					<input type="checkbox"/>
	<i>Subtotal:</i> Rochester				5		17		
	<i>Subtotal:</i> Public Services				5		17		
<u>Residential</u>									
<u>Brighton</u>									
Faith Village	Westfall Road/Winton Road South	130.01	199	311		80	70	370000	<input type="checkbox"/>
	<i>Subtotal:</i> Brighton					80	70	370000	
<u>East Rochester</u>									
Wells Landing	375 Fairport Road	121.00	172	210	85	85	19.2	153000	<input type="checkbox"/>
	<i>Subtotal:</i> East Rochester				85	85	19.2	153000	
<u>Greece</u>									
Rezoning	981 Latta Road	137.02	258	240	28	26	11.3		<input type="checkbox"/>
	<i>Subtotal:</i> Greece				28	26	11.3		
<u>Honeoye Falls</u>									
Mathstone	33 Norton	124.00	273	210	2	16	0.78		<input type="checkbox"/>
Wolf Berger Park	W. Main Street	124.00	273	210	34	34	72		<input type="checkbox"/>
	<i>Subtotal:</i> Honeoye Falls				36	50	72.78		
<u>Irondequoit</u>									
Light House Point	Pattonwood Drive; Marina Drive	101.00	97	210		300	60		<input type="checkbox"/>
	<i>Subtotal:</i> Irondequoit					300	60		

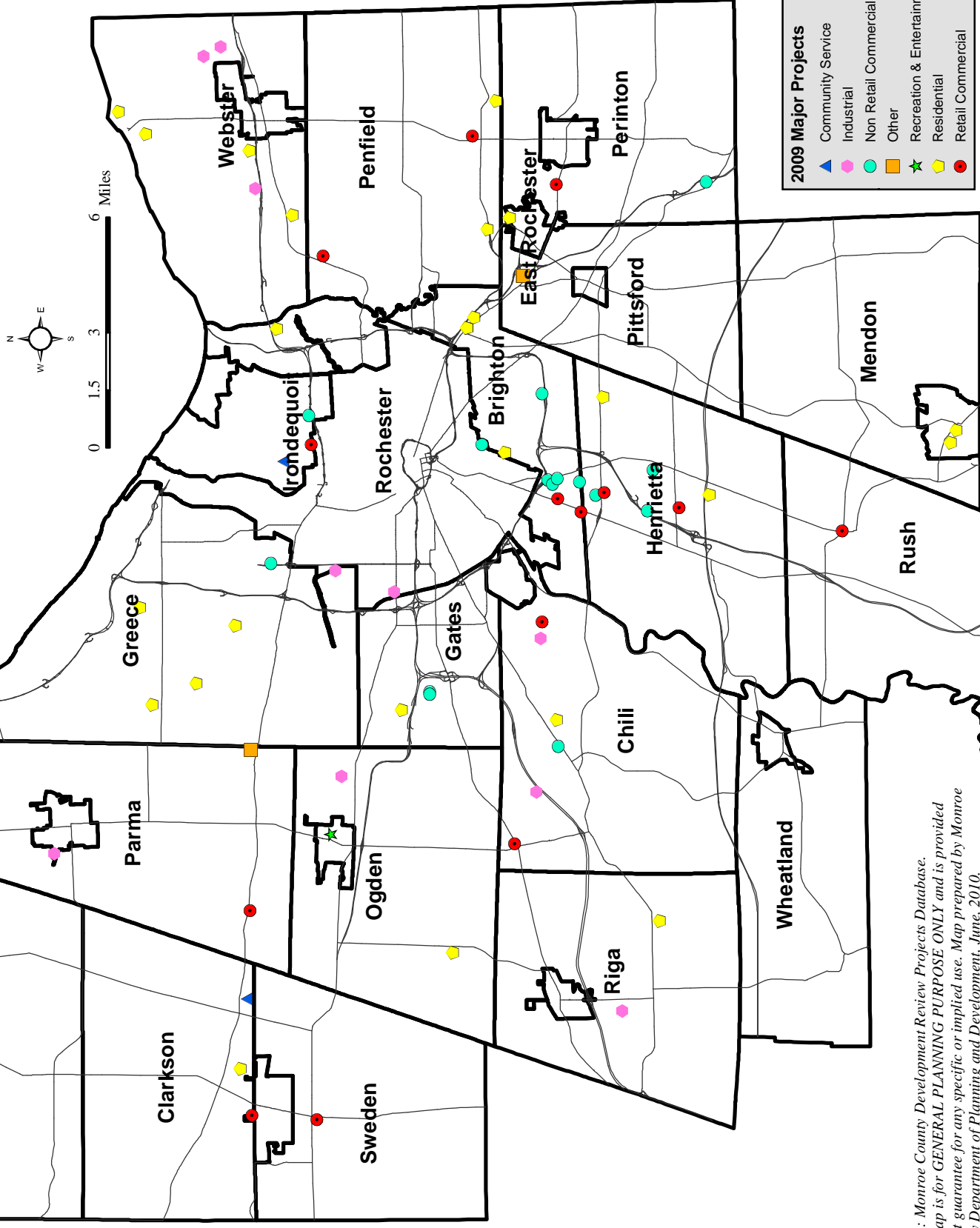
TABLE E. Potential Development: 2010-2012

<i>Project Name</i>	<i>Address</i>	<i>Census Tract No</i>	<i>TAZ No</i>	<i>Land Use Code</i>	<i>No. Lots</i>	<i>No. Units</i>	<i>Acreage</i>	<i>Gross Floor Area</i>	<i>Residential Conversion</i>
<u>Penfield</u>									
1200 Empire Blvd.	1200 Empire Blvd.	115.01	133	281	1	20	2.1		<input type="checkbox"/>
Abbington Place/Marchner Park	1450 Marchner Road: 1229, 1250, 1260 Fairport Nine Mile Point Road	115.01	134	210/281	113	271	153		<input type="checkbox"/>
	Subtotal:	Penfield			114	291	155.1		
<u>Pittsford</u>									
	Clover Street	123.03	184	210			114		<input type="checkbox"/>
	Subtotal:	Pittsford					114		
<u>Riga</u>									
Miller Farm Subdivision Sketch Plan	Buffalo Road	150.00	284	210	55		51		<input type="checkbox"/>
	Subtotal:	Riga			55		51		
<u>Retail Commercial</u>									
<u>Fairport</u>									
Country Max	897 Turk Hill Road	118.00	158	450	1	1		20000	<input type="checkbox"/>
	Subtotal:	Fairport			1	1		20000	
<u>Greece</u>									
Longhorn Steakhouse	1877 West Ridge Road	141.02	459	330	1		3.5	6000	<input type="checkbox"/>
Ideal Nissan	4012-4036 West Ridge Road	135.06	252	311, 210			2.1	13000	<input type="checkbox"/>
Auction Direct	4350 West Ridge Road	135.06	252	210			10	30000	<input type="checkbox"/>
	Subtotal:	Greece			1		15.6	49000	

<i>Project Name</i>	<i>Address</i>	<i>Census Tract No</i>	<i>TAZ No</i>	<i>Land Use Code</i>	<i>No. Lots</i>	<i>No. Units</i>	<i>Acreage</i>	<i>Gross Floor Area</i>	<i>Residential Conversion</i>
<u>Sweden</u>									
CVS Pharmacy Resubdivision/Site Plan	6510, 6524 Brockport-Spencerport Road	153.02	472	450	3		1.52	13225	<input type="checkbox"/>
Applebee's Resubdivision/Site Plan	6517 Brockport-Spencerport Road	153.02	472	426	2		1.002	5285	<input type="checkbox"/>
	Subtotal:	Sweden			5		2.522	18510	
	Subtotal:	Retail Commercial			7	1	18.122	87510	
<u>Vacant Land</u>									
<u>Pittsford</u>									
Parcel 9 PUD	Jefferson Road; Clover Street	123.03	179	320			18		<input type="checkbox"/>
	736 Linden Avenue	122.01	176	330			1.27		<input type="checkbox"/>
Russo	East Jefferson Road	123.04	183	330			46.6		<input type="checkbox"/>
	Subtotal:	Pittsford					65.87		
	Subtotal:	Vacant Land					65.87		
	Total:				672	2711	1806.252	5477610	

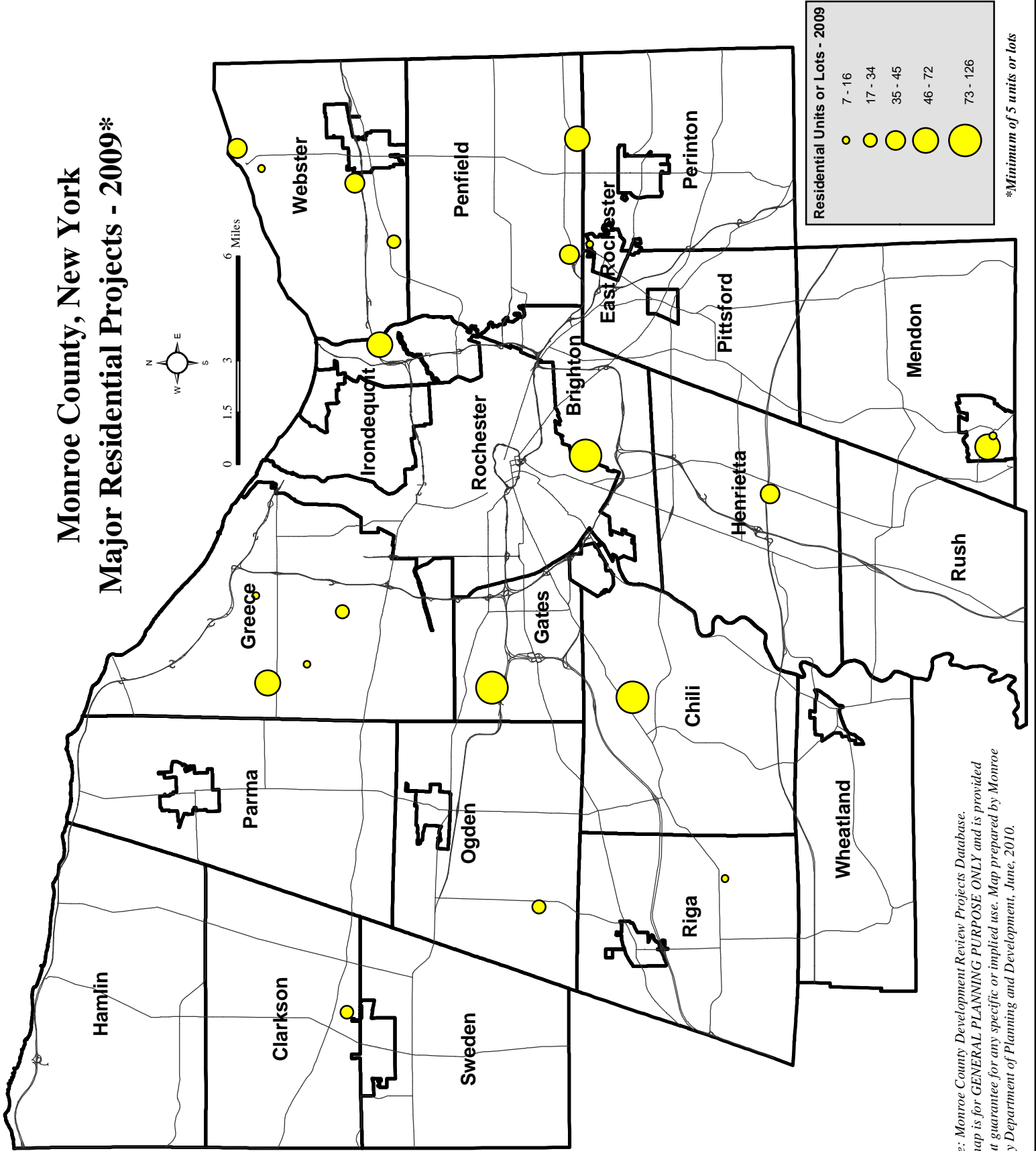
Maps

Monroe County, New York Major Projects - 2009



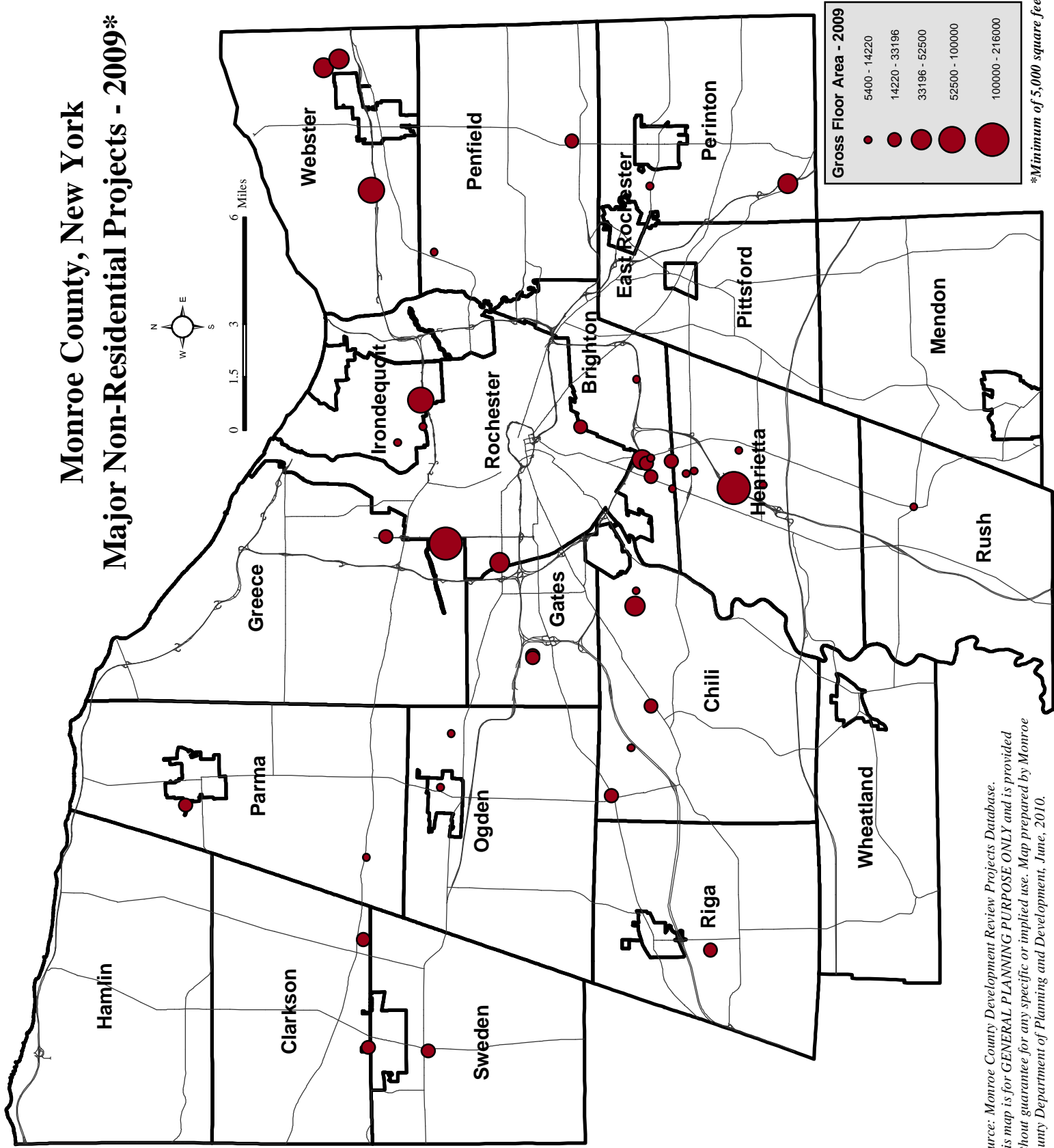
Source: Monroe County Development Review Projects Database.
 This map is for GENERAL PLANNING PURPOSE ONLY and is provided
 without guarantee for any specific or implied use. Map prepared by Monroe
 County Department of Planning and Development, June, 2010.

Monroe County, New York Major Residential Projects - 2009*



Source: Monroe County Development Review Projects Database.
This map is for GENERAL PLANNING PURPOSE ONLY and is provided
without guarantee for any specific or implied use. Map prepared by Monroe
County Department of Planning and Development, June, 2010.

Monroe County, New York Major Non-Residential Projects - 2009*



Source: Monroe County Development Review Projects Database.
This map is for GENERAL PLANNING PURPOSE ONLY and is provided
without guarantee for any specific or implied use. Map prepared by Monroe
County Department of Planning and Development, June, 2010.



Monroe County
Department of Planning and Development
Planning Division

CityPlace
50 West Main Street, Suite 8100
Rochester, New York 14614

Phone: (585) 753-2000
Fax: (585) 753-2028

www.monroecounty.gov