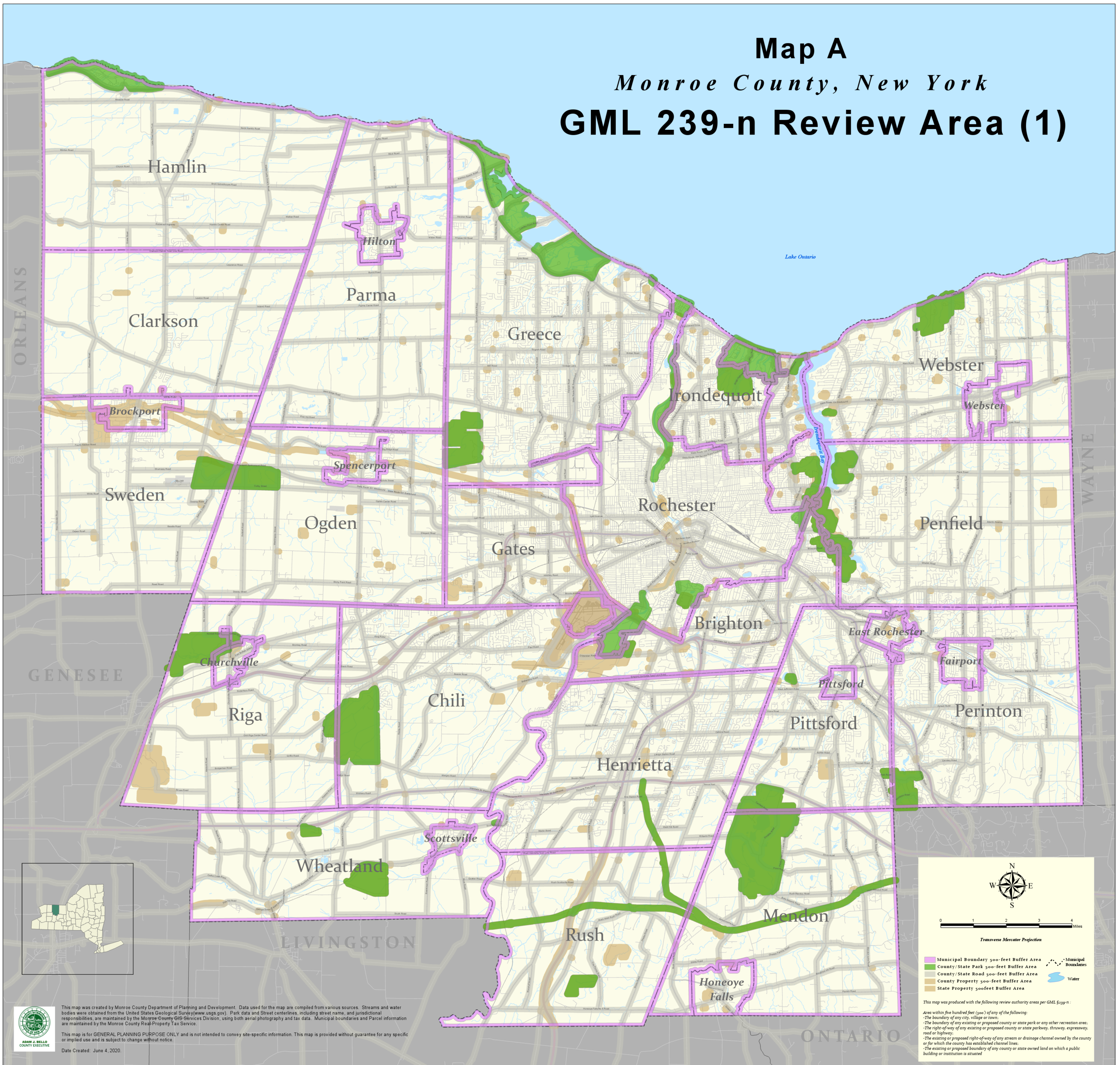


# Map A

## Monroe County, New York

### GML 239-n Review Area (1)



N  
W E  
S

0 1 2 3 4 Miles

Transverse Mercator Projection

<span style="color: purple;">▬</span> Municipal Boundary 500-foot Buffer Area	<span style="color: purple;">▬</span> Municipal Boundaries
<span style="color: green;">▬</span> County/State Park 500-foot Buffer Area	<span style="color: blue;">▬</span> Water
<span style="color: green;">▬</span> County/State Road 500-foot Buffer Area	
<span style="color: brown;">▬</span> County Property 500-foot Buffer Area	
<span style="color: brown;">▬</span> State Property 500-foot Buffer Area	

This map was produced with the following review authority areas per GML §239-n:

Area within five hundred feet (500') of any of the following:

- The boundary of any city, village or town;
- The boundary of any existing or proposed county or state park or any other recreation area;
- The right-of-way of any existing or proposed county or state parkway, driveway, expressway, road or highway;
- The existing or proposed right-of-way of any stream or drainage channel owned by the county or for which the county has established channel lines;
- The existing or proposed boundary of any county or state owned land on which a public building or institution is situated



This map was created by Monroe County Department of Planning and Development. Data used for the map are compiled from various sources. Streams and water bodies were obtained from the United States Geological Survey (www.usgs.gov). Park data and Street centerlines, including street name, and jurisdictional responsibilities, are maintained by the Monroe County GIS Services Division, using both aerial photography and tax data. Municipal boundaries and Parcel information are maintained by the Monroe County Real-Property Tax Service.

This map is for GENERAL PLANNING PURPOSE ONLY and is not intended to convey site-specific information. This map is provided without guarantee for any specific or implied use and is subject to change without notice.

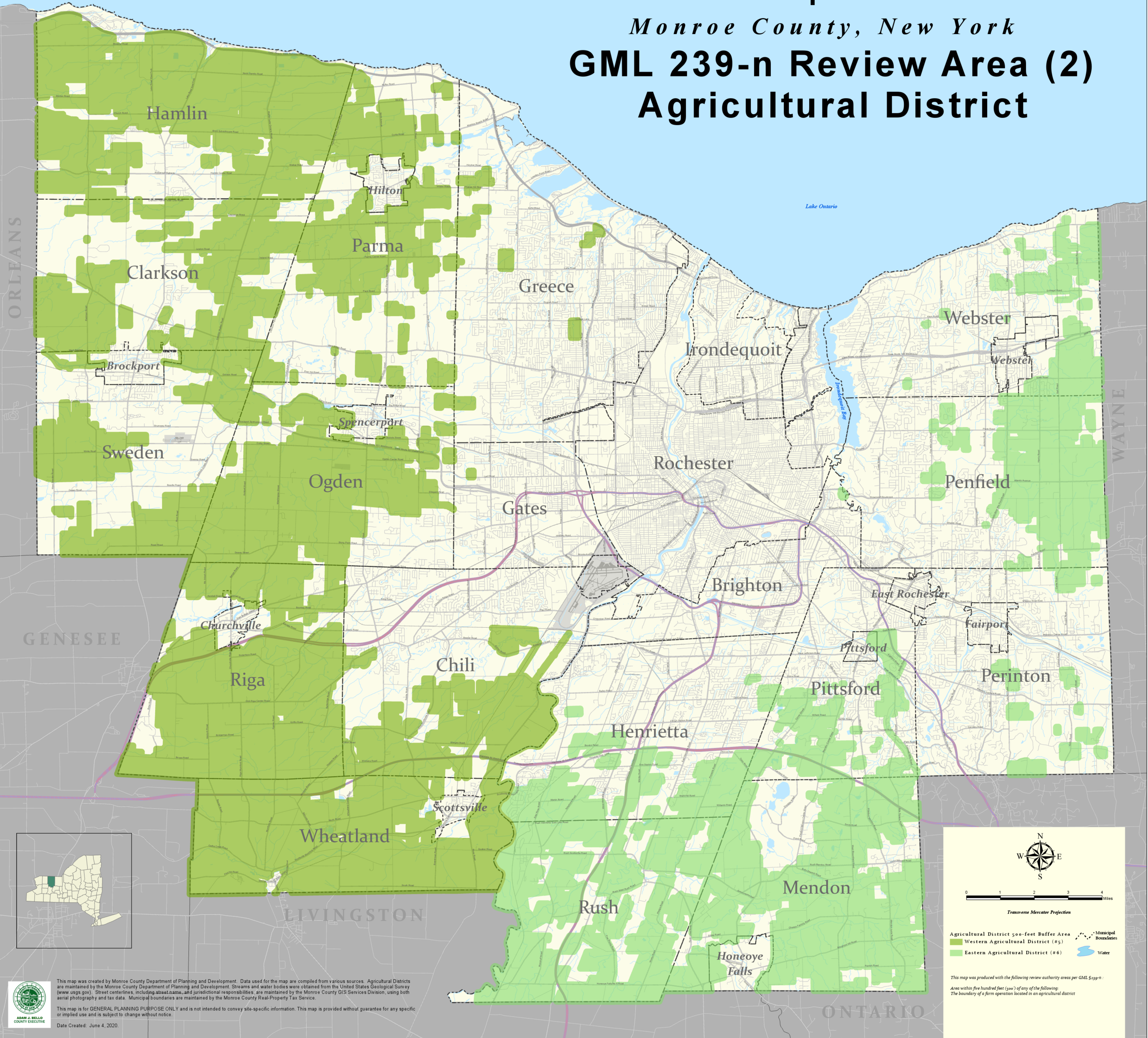
Date Created: June 4, 2020.

# Map B

## Monroe County, New York

### GML 239-n Review Area (2)

### Agricultural District



Transverse Mercator Projection

Agricultural District 500-foot Buffer Area  
 Western Agricultural District (#5)  
 Eastern Agricultural District (#6)

Municipal Boundaries  
 Water

This map was produced with the following review authority areas per GML §239-n:  
 Area within five hundred feet (500') of any of the following:  
 The boundary of a farm operation located in an agricultural district



This map was created by Monroe County Department of Planning and Development. Data used for the map are compiled from various sources. Agricultural Districts are maintained by the Monroe County Department of Planning and Development. Streams and water bodies were obtained from the United States Geological Survey (www.usgs.gov). Street centerlines, including street name, and jurisdictional responsibilities, are maintained by the Monroe County GIS Services Division, using both aerial photography and tax data. Municipal boundaries are maintained by the Monroe County Real-Property Tax Service.

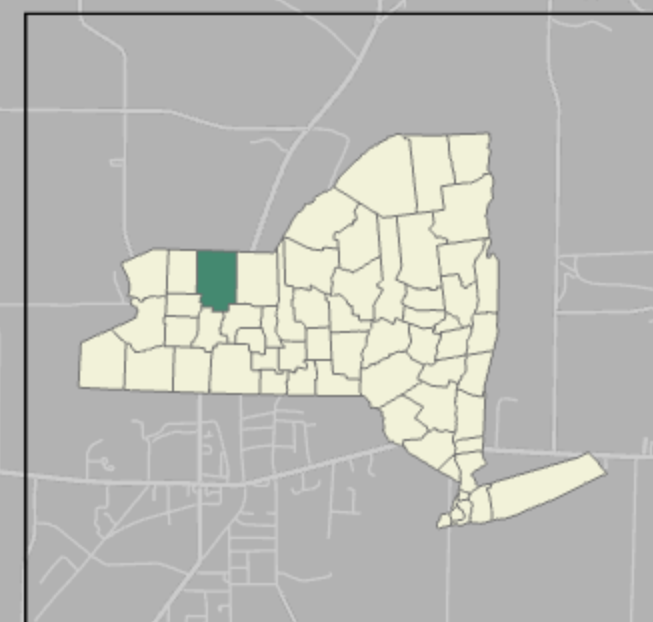
This map is for GENERAL PLANNING PURPOSE ONLY and is not intended to convey site-specific information. This map is provided without guarantee for any specific or implied use and is subject to change without notice.

Date Created: June 4, 2020.

# Map C

## Monroe County, New York

### Airport Review Area



N  
W E  
S

0 1 2 3 4  
Miles

Transverse Mercator Projection

<span style="color: red;">■</span> Runway Protection Zone	<span style="color: blue;">■</span> Municipal Boundaries
<span style="color: orange;">■</span> Approach/Departure Corridor	<span style="color: lightblue;">■</span> Water
<span style="color: yellow;">■</span> Airport Property	
<span style="color: purple;">■</span> Airport 1-Mile Buffer Area	
<span style="color: black;">■</span> Airport 7-Mile Buffer Area	
<span style="color: black;">■</span> Airport Noise Contour	
<span style="color: green;">■</span> 55 DNL	
<span style="color: red;">■</span> 70 DNL	

*Note: The Airport Review Area includes, but not limited to:*  
 1-Mile Buffer of the Airport Property  
 Runway Protection Zone  
 Approaching and Departure Route Corridor  
 Noise Corridor  
 Building Height above 100 feet within 7-Mi



This map was created by Monroe County Department of Planning and Development. Data used for the map are compiled from various sources. Airport data are created and maintained by Monroe County Department of Planning and Development. Streams and water bodies were obtained from the United States Geological Survey ([www.usgs.gov](http://www.usgs.gov)). Street centerlines, including street names, and jurisdictional responsibilities, are maintained by the Monroe County GIS Services Division, using both aerial photography and tax data. Municipal boundaries are maintained by the Monroe County Real-Property Tax Service.

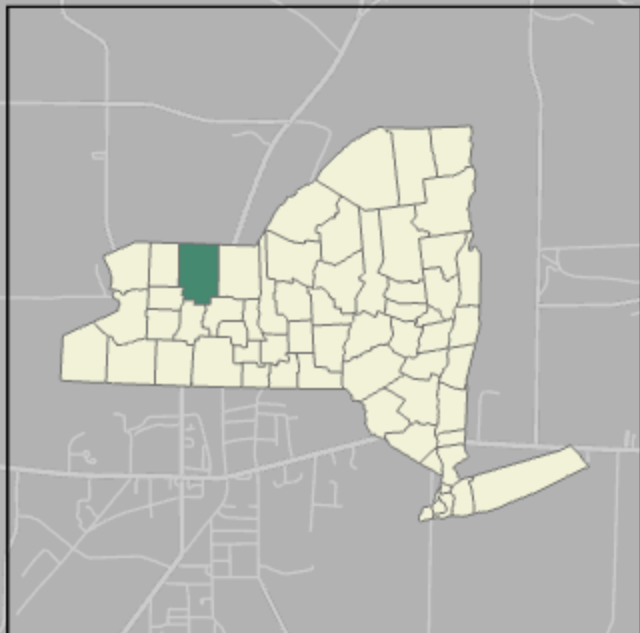
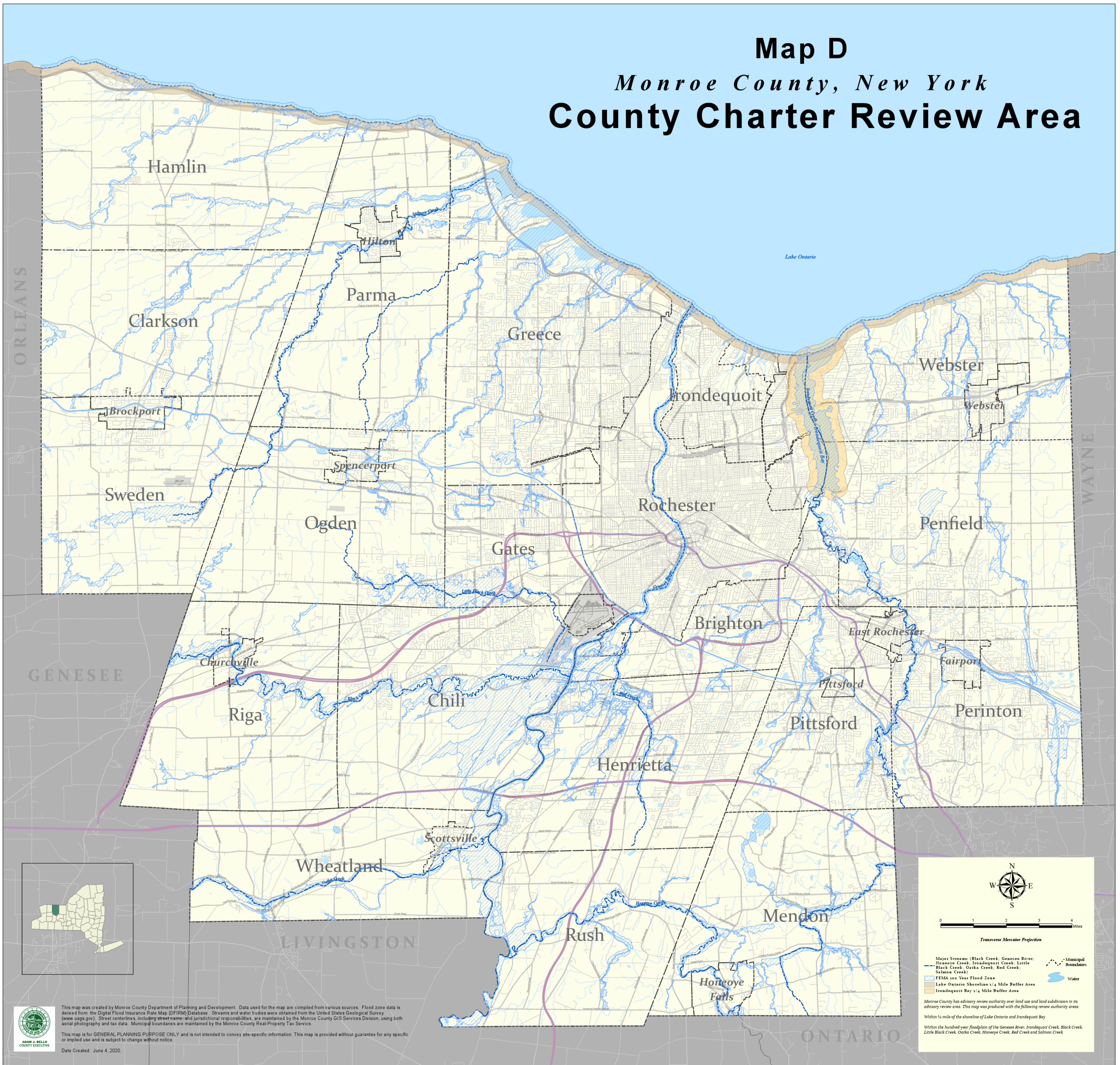
This map is for GENERAL PLANNING PURPOSE ONLY and is not intended to convey site-specific information. This map is provided without guarantee for any specific or implied use and is subject to change without notice.

Date Created: June 4, 2020.

# Map D

## Monroe County, New York

### County Charter Review Area



N  
W E  
S

0 1 2 3 4  
Miles

Transverse Mercator Projection

- Major Streams (Black Creek; Genesee River; Honeoye Creek; Irondequoit Creek; Little Black Creek; Oatka Creek; Red Creek; Salmon Creek)
- FEMA 100 Year Flood Zone
- Lake Ontario Shoreline 1/4 Mile Buffer Area
- Irondequoit Bay 1/4 Mile Buffer Area
- Municipal Boundaries
- Water

Monroe County has advisory review authority over land use and land subdivision in its advisory review area. This map was produced with the following review authority areas:  
Within 1/4-mile of the shoreline of Lake Ontario and Irondequoit Bay  
Within the hundred-year floodplain of the Genesee River, Irondequoit Creek, Black Creek, Little Black Creek, Oatka Creek, Honeoye Creek, Red Creek and Salmon Creek



This map was created by Monroe County Department of Planning and Development. Data used for the map are compiled from various sources. Flood zone data is derived from the Digital Flood Insurance Rate Map (DFIRM) Database. Streams and water bodies were obtained from the United States Geological Survey (www.usgs.gov). Street centerlines, including street name, and jurisdictional responsibilities, are maintained by the Monroe County GIS Services Division, using both aerial photography and tax data. Municipal boundaries are maintained by the Monroe County Real-Property Tax Service.

This map is for GENERAL PLANNING PURPOSE ONLY and is not intended to convey site-specific information. This map is provided without guarantee for any specific or implied use and is subject to change without notice.

Date Created: June 4, 2020.

ONTARIO