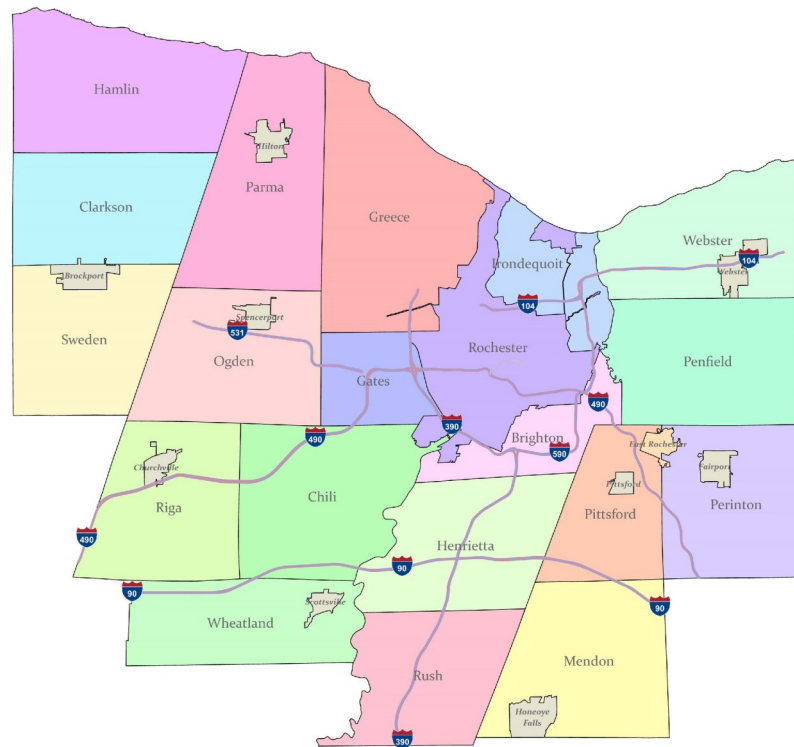


# 2022 LAND USE MONITORING REPORT for MONROE COUNTY, NEW YORK



Major Projects Proposed, Approved, and Constructed in 2022

**Monroe County Department of Planning of Development, Planning Division**

CityPlace | 50 West Main Street, Suite 1150 | Rochester, NY 14614 | 585.753.2000 | mcplanning@monroecounty.gov

## TABLE OF CONTENTS

---

<b>1. Introduction .....</b>	<b>1</b>
<b>2. Land Use Data and Analysis .....</b>	<b>2</b>
2.1 Development Review Major Projects .....	2
2.1 a <i>Proposed Major Projects in 2022</i> .....	2
2.1 b <i>Cumulative Status of Major Projects: 2012 - 2022</i> .....	4
2.1 c <i>Cumulative Status of Rezoning: 2003 -2022</i> .....	4
2.1 d <i>Potential Development: 2023 - 2025</i> .....	4
2.1 e <i>Final Maps</i> .....	4
2.2 Land Use Monitoring Survey.....	4
2.2 a <i>Residential Permits in 2022</i> .....	5
2.2 b <i>Residential Unit Types Trend</i> .....	5
2.3 Land Use Classification .....	6
2.3 a <i>Monroe County</i> .....	6
2.3 b <i>Monroe County Municipalities</i> .....	7
<b>3. Past Years Proposed Development Analysis.....</b>	<b>8</b>
3.1 Total Number of the Major Projects .....	8
3.2 Development Types .....	8

### **Tables:**

Table 1: Proposed Major Projects in 2022

Table 2: Cumulative Report on the Status of Major projects: 2012-2022

Table 3: Cumulative Status of Rezoning: 2003-2022

Table 4: Potential Development: 2023 - 2025

Table 5: Residential Building Permits Issued, 2022

Table 6: Countywide Land Use Classification Summary

Table 7: Land Use Classification Summary by Municipality

**Maps:**

- Map A: Proposed Major Development Projects, 2022
- Map B: Major Residential Projects, 2022
- Map C: Major Non-Residential Projects, 2022
- Map D: Major Rezoning Projects, 2022
- Map E: Residential Land Changes, 2013 to 2022

**Figures:**

- Figure 1: Percentage of Major Projects by Development Types
- Figure 2: 5 Years Major Project Counts by Municipality - 2018, 2019, 2020, 2021, and 2022
- Figure 3: Percentage of Housing Type by Permits, 2022
- Figure 4: Percentage of Housing Type by Units, 2022
- Figure 5: Single and Multi-family Residential Unit Counts, 2016 & 2022
- Figure 6 - Land Use Classifications, 2007 & 2022
- Figure 7 - Residential Land Use by Municipalities, 2013 & 2022
- Figure 8: Total Number of Major Projects in the years 2017 through 2022
- Figure 9: Development Types in the years 2017 through 2022

**Appendices:**

- Appendix A: NYS Land Use Code Numbers and Categories
- Appendix B: Description of Data Elements

## 1. INTRODUCTION

Funds from the Genesee Transportation Council (GTC) Unified Planning Work Program (UPWP) were provided as a grant to continue a system for annually reporting changes in land use within Monroe County. Up-to-date land use data is important for transportation modeling and analysis and will be used by GTC as inputs into their traffic simulation model. This land use information will be used to assess changes in land use, identify trends, and help pinpoint “hot spots” of traffic congestion that may become candidates for possible traffic management solutions.

Keeping track of growth is essential to comprehensive land use decision-making. New land uses can place a strain on existing infrastructure and other community facilities. In reviewing development applications, communities should be aware of other proposed developments that could impact the proposed facility and the area in which the project is located. In response to the need to monitor proposed development, GTC and Monroe County Department of Planning and Development (County Planning) initiated a process to identify all proposed projects and approved major projects within a computerized database that can be updated on an annual basis.

The emphasis on major projects is intended to identify significant economic activity that can generate high levels of vehicular traffic and impact traffic operations on a particular highway or within a transportation corridor. This information is obtained as early as possible in the development process and actual construction activity is tracked each year until the project is completed.

County Planning also records detailed data on other proposed projects, which are below the thresholds for major projects. These “minor” projects are not monitored to determine if or when they were approved or constructed; rather, information on the location and type of proposed minor projects may be important in the future to determine the cumulative development impacts of both major and minor projects when considering specific infrastructure improvements or analyzing development trends.



## 2. LAND USE DATA AND ANALYSIS

This report consists of three primary sources of land use data.

First, County Planning maintains a database of developments that are submitted to County Planning, in accordance with General Municipal Law § 239-l, -m, and -n by the city, towns, and villages of Monroe County.

Second, building permit data from the city, towns, and villages of Monroe County were collected via a survey in conjunction with Genesee/Finger Lakes Regional Planning Council (“G/FL”).

Third, Monroe County Real Property data is used to provide land use classifications of the County as a whole and by each municipality.

Together, this data provides an overall view of the land use changes in Monroe County and is used by GTC in their transportation model to better inform their work as the Metropolitan Planning Organization for the Genesee-Finger Lakes Region. A brief description of each source of data and the key findings are presented below.

### 2.1 Development Review Major Projects

County Planning records all development projects submitted by the city, towns, and villages of Monroe County in accordance with General Municipal Law § 239-l, -m, and -n. The record of these submissions and responses is known as the *Development Review Database*. Projects that meet certain minimum requirements are deemed major projects. The minimum thresholds for major projects are as follows:

- 5 or more residential lots or dwelling units; or
- 5,000 square feet of non-residential gross floor area; or
- Rezoning for an area of 10 acres or more; or
- Proposed development is a significant traffic generator.

County Planning identified those proposed development projects that meet the thresholds in each calendar year. In the first quarter of 2023, detailed information on the proposed major projects for each municipality was recorded and submitted to the respective municipal officials for their verification of all data for each project. Each municipality was contacted for the current status of projects.

#### 2.1 a Proposed Major Projects in 2022

A total of 112 major projects were proposed in Monroe County in 2022. Commercial development took the lead with a count of **41** projects; the residential sector followed closely with **33** projects; a total of **12** projects were proposed for industrial uses. The concept of mixed-use developments gained prominence, with **11** projects recorded: four (4) of these projects primarily focused on residential usage; three (3) were primarily aimed at industrial development; four (4) were designed mainly for office spaces and other commercial activities.

There are also nine (9) community services projects and five (5) Public services projects proposed, three (3) of which were solar development. Additionally, an agricultural development was recorded - a horse barn project in Mendon.

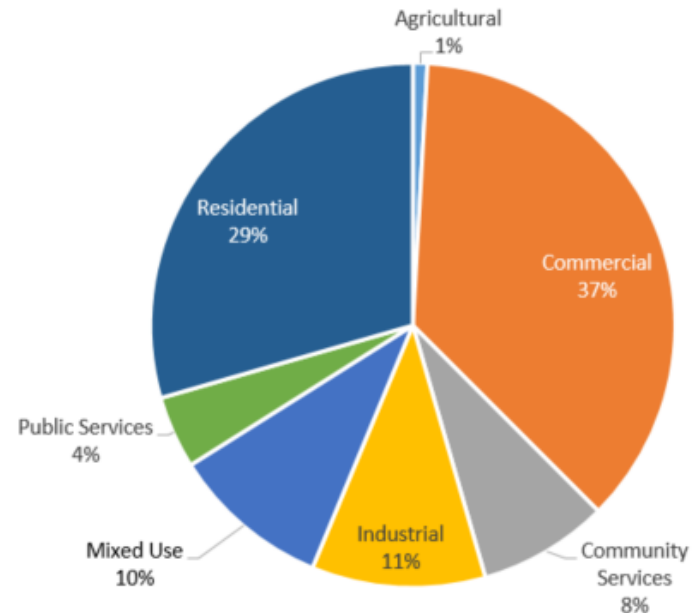


Figure 1 - Percentage of Major Projects by Development Types

Of the 112 major projects submitted to Monroe County in 2022, there were seven applications for rezoning an area over 10 acres, which is often the first indication of future development activity. As of Summer 2023, none of these rezoning requests have been approved, one (1) was denied, and the rest are still in pending status.

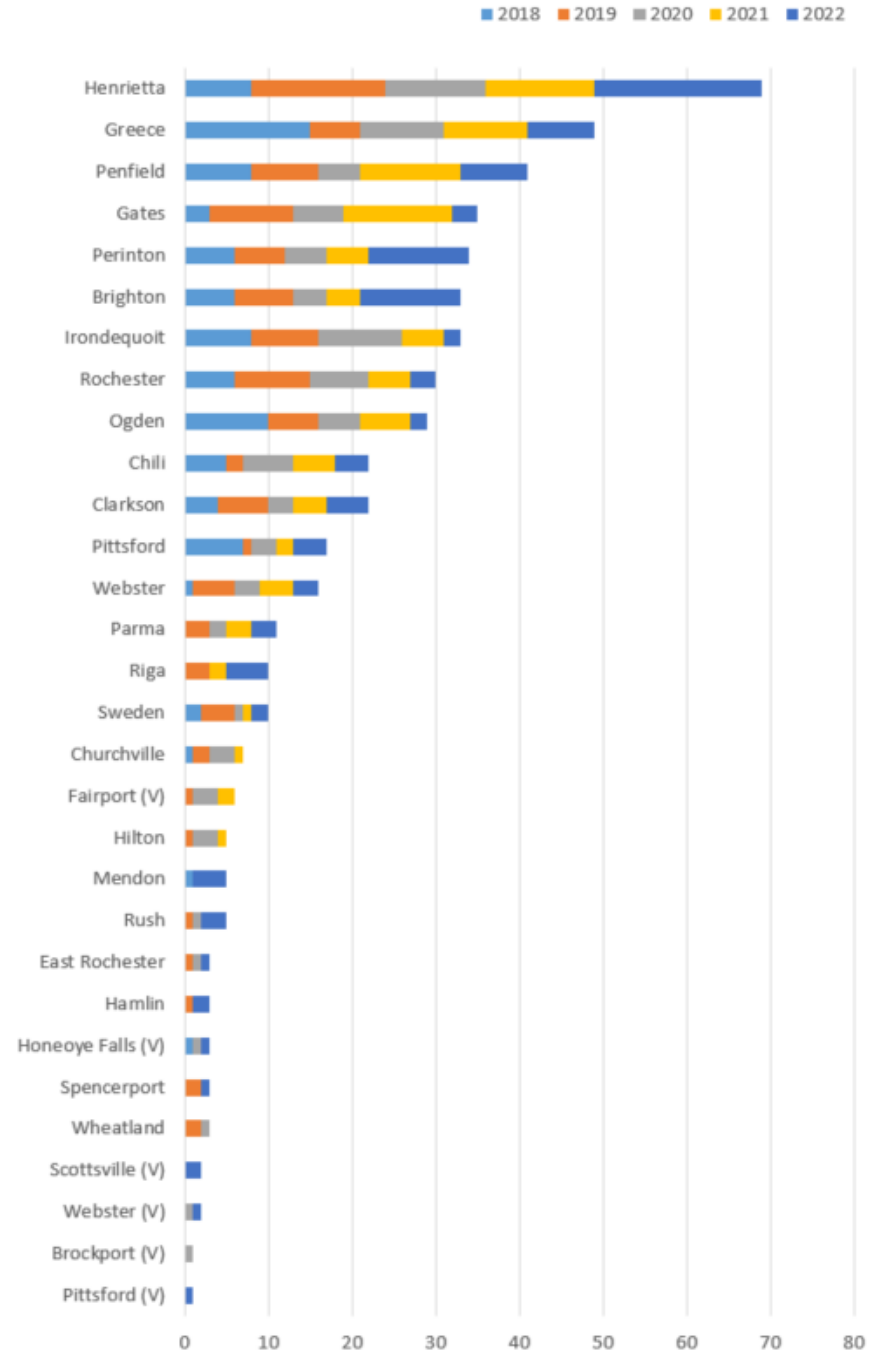
The 33 residential projects submitted proposed a total of 1,863 residential units, which includes six (6) senior housing projects, proposing a total of 538 senior housing units. Additionally, four of the 10 proposed mixed use projects also include 400 residential units.

In 2022, Over half of the major projects were from these five municipalities: Henrietta (20), Brighton (12), Perinton (12), Greece (8), and Penfield (8). Henrietta continues to have most major projects in 2022, as well as in 2021, 2020, 2019 and 2017. Twenty-six out of the 30 municipalities in Monroe County have had at least one major project that was proposed in 2022.

Henrietta and Greece had the most major projects in the five-year total count, with 69 and 49 respectively. Figure 2 on the right shows the five years major project counts for each municipality in Monroe County, sorted by the 5-year total count of major projects.

The detailed information of the 112 major projects in 2022 is listed in **Table 1 - Proposed Major Projects in 2022**.

Figure 2 - 5 Years Major Project Counts by Municipality



**2.1 b Cumulative Status of Major Projects: 2012 - 2022**

Cumulative Status of Major Projects is a status report for major projects in Monroe County between 2012 and 2022, listed by land use. County Planning maintains a dataset tracking back to 1992; however, for the purpose of this report, we only include the most recent 10-year span, as it is a reflection of the projects most pertinent to the community's interests and needs. Our observations have shown that projects that remain unfinished after a decade often resurface for review. By focusing on the past 10 years, we provide a snapshot of the projects that have had the most immediate impact on the county's development and address the community's interest in ongoing project development.

In cases, where a project is not listed under a land use category, the type of development has not been identified.

A major project will be deleted from this cumulative list only:

- If the project has been denied; or
- If the project has been withdrawn; or
- If the construction has been completed.

**Table 2 - Cumulative Status of Major Projects: 2012 - 2022** is a list of all active major projects in Monroe County between 2012 and 2022 with their current status. This table is a valuable resource to track projects over multiple years, as many major projects take longer than one year to work through the approval, permitting, and construction process.

**2.1 c Cumulative Status of Rezonings: 2003 - 2022**

County planning accumulates a list of all rezoning projects in Monroe County that have not resulted in final construction between 2003 and 2022. In cases where a project is not listed under a land use category, the type of development has not been identified.

Rezoning is often the first indication of future development activity, so tracking the rezoning projects is an important step in having full awareness of potential projects.

**Table 3 - Cumulative Status of Rezonings, 2003-2022** is an accumulation of all rezoning requests that have not resulted in construction.

**2.1 d Potential Development: 2023 - 2025**

Supplied by municipalities through the annual Land Use Survey, potential development projects indicate major projects in the pipeline which were not formally submitted for approval in 2022. County Planning collected this information through our annual survey and 39 potential major projects were reported by municipal staff. The collected information is listed in **Table 4 - Potential Development: 2023 - 2025**.

**2.1 e Final Maps**

Four maps are generated to geographically represent many of the projects listed in this report.

Map A - Proposed Major Projects, 2022, shows all of the major development projects submitted to County Planning in 2022;

Map B - Major Residential Projects, 2022, identifies the residential developments of 5 units or more;

Map C - Major Non-residential Projects, 2022, identifies the non-residential projects with at least 5,000 SF of development;

Map D - Other Major Rezoning Projects, 2022, displays rezoning projects that are over 10 acres.

Map B, C, and D use different sizes of dots to differentiate the sizes of the development - bigger dots represent larger projects.

**2.2 Land Use Monitoring Survey**

County Planning and G/FL collaborated on the collection of building permit data from the City, towns, and villages of Monroe County.

The data from the survey includes the number of residential and commercial building permits for each municipality in Monroe

County. The residential building permit numbers are categorized by the type of residential structure, including:

- Single family (“Single Family”);
- Two (2) family (“Two Family”);
- Three (3) or four (4) family (“Three-Four Family”);
- Five (5) or more family (“Five+ Family”); and
- Mobile or manufactured housing (“Mobile Housing”).

Residential building permit data is used in this Report to get the basic understanding of the residential development in the local municipalities within Monroe County. The overall residential permit data is listed in **Table 5 - Residential Building Permits Issued, 2022**.

**2.2 a Residential Permits in 2022**

Residential permit data was supplied by the 27 surveyed municipalities; a total of 625 residential permits (for new construction) were issued in 2022, creating 1,404 housing units, compared to 703 permits and 1,254 units in 2021.

The Town of Henrietta permitted the largest number of residential units (656), comprising 46.7% of the total residential units that were permitted in Monroe County in 2022. Other municipalities that generated a large number of residential units are: Town of Perinton - 192 units (13.7%), Town of Penfield - 113 units (8.0%).

Of the total number of residential permit issued, 75.7% of the permits were issued for single family home, whereas 2.9% for two family home, 0.3% for three-four family home, 4.3% for five+ family home, and 16.8% for mobile housing. The mobile/manufactured home permits has increased from 35 permits in 2021 to 105 permits in 2022 (*Figure 3 - Percentage of Housing Type by Permits, 2022*)

Even though five+ family home permits only made up 4.3% of the total issued residential permits, they create over half of the total housing units permitted in 2022. By total unit counts, single family homes comprise of 33.7% of all new permitted residential units; five+ family homes comprise of 55.8% residential units; whereas,

Figure 3 - Percentage of Housing Type by Permits, 2022

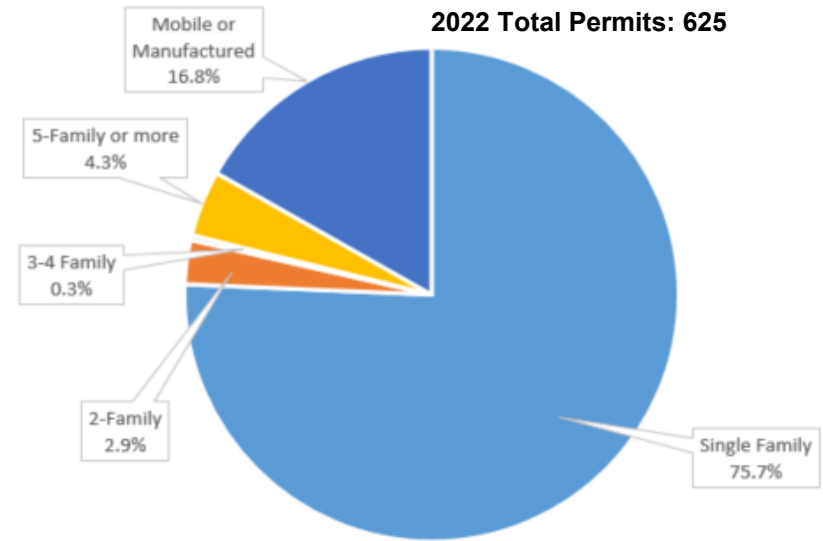
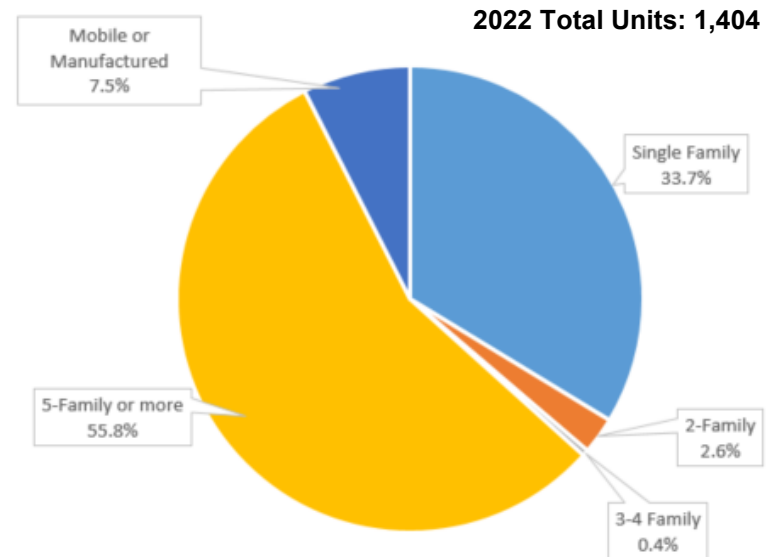


Figure 4 - Percentage of Housing Type by Units, 2022

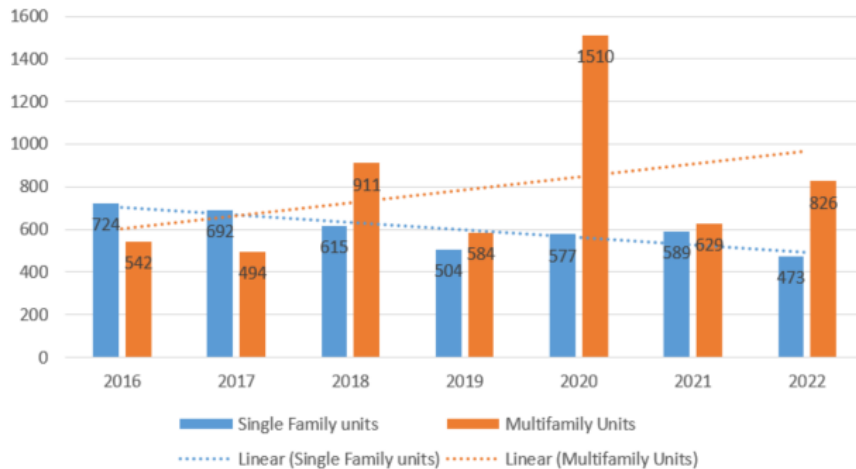


two family homes, three-four family homes, and mobile housing comprise 2.6%, 0.4%, and 7.5% respectively of the total units permitted in 2022. (Figure 4 - Percentage of Housing Type by Units, 2022)

### 2.2 b Residential Unit Types Trend

Over the years from 2016 to 2022, our collected residential permit data show a fluctuating pattern in the construction of both single and multi-family housing units. Single family unit construction started relatively high in 2016 and 2017, but gradually decreased, reaching it lowest in 2022. On the other hand, multifamily unit construction while experienced fluctuations, showed an overall increasing trend compared to single family homes.

Figure 5 - Single and Multi-family Residential Unit Counts, 2016 & 2022



### 2.3 Land Use Classification

The New York State Office of Real Property Services has developed a simple and uniform classification system to be used in land assessment administration in New York State. The system of classification consists of numeric codes within specific land use categories. There are total of nine general land use categories and each category has several secondary categories. The land use code indicated for each project in the list of approved major

projects conforms to this system. (Appendix A - NYS Land Use Code Numbers and Categories)

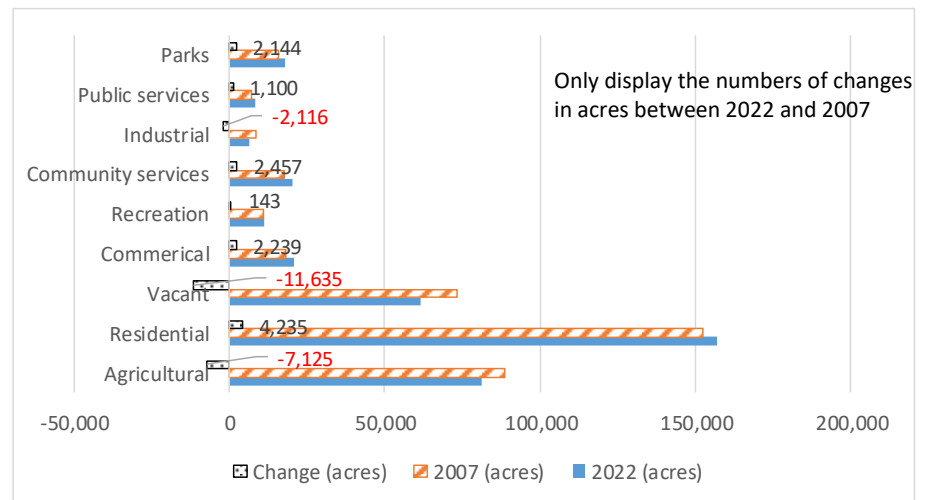
#### 2.3 a Monroe County

This Report includes tables that summarize all of the land use codes by the nine general land use categories and calculate the total number of parcels/properties in each category. The total property acreage was also aggregated for each category. Percentages were calculated for both properties and acreage.

**Table 6 - Countywide Land Use Classification Summary** provides a compilation of data for all municipalities in Monroe County in 2022. Sorted by acreage, the top three land uses in Monroe County are Residential (40%), Agricultural (21%), and Vacant Land (16%). Ranked by number of properties, the top three land uses are Residential (86%), Vacant Land (6%), and Commercial (5%).

County Planning started to include the Countywide Land Use Classification summary in 2007. Comparing data from 2022 and 2007, there has been an increase in acreage for Residential (+4,235 acres), Commercial (+2,239 acres), Community Services (+2,457 acres), Public Services (+1,100 acres), and Parks (+2,144 acres). Conversely, there has been a decrease in acreage for Agricultural (-7,125 acres), Vacant (-11,635 acres), and Industrial (-2,144 acres). Recreation lands have remained relatively stable, with only minor acreage changes during this period.

Figure 6 - Land Use Classifications, 2007 & 2022



**2.3 b Monroe County Municipalities**

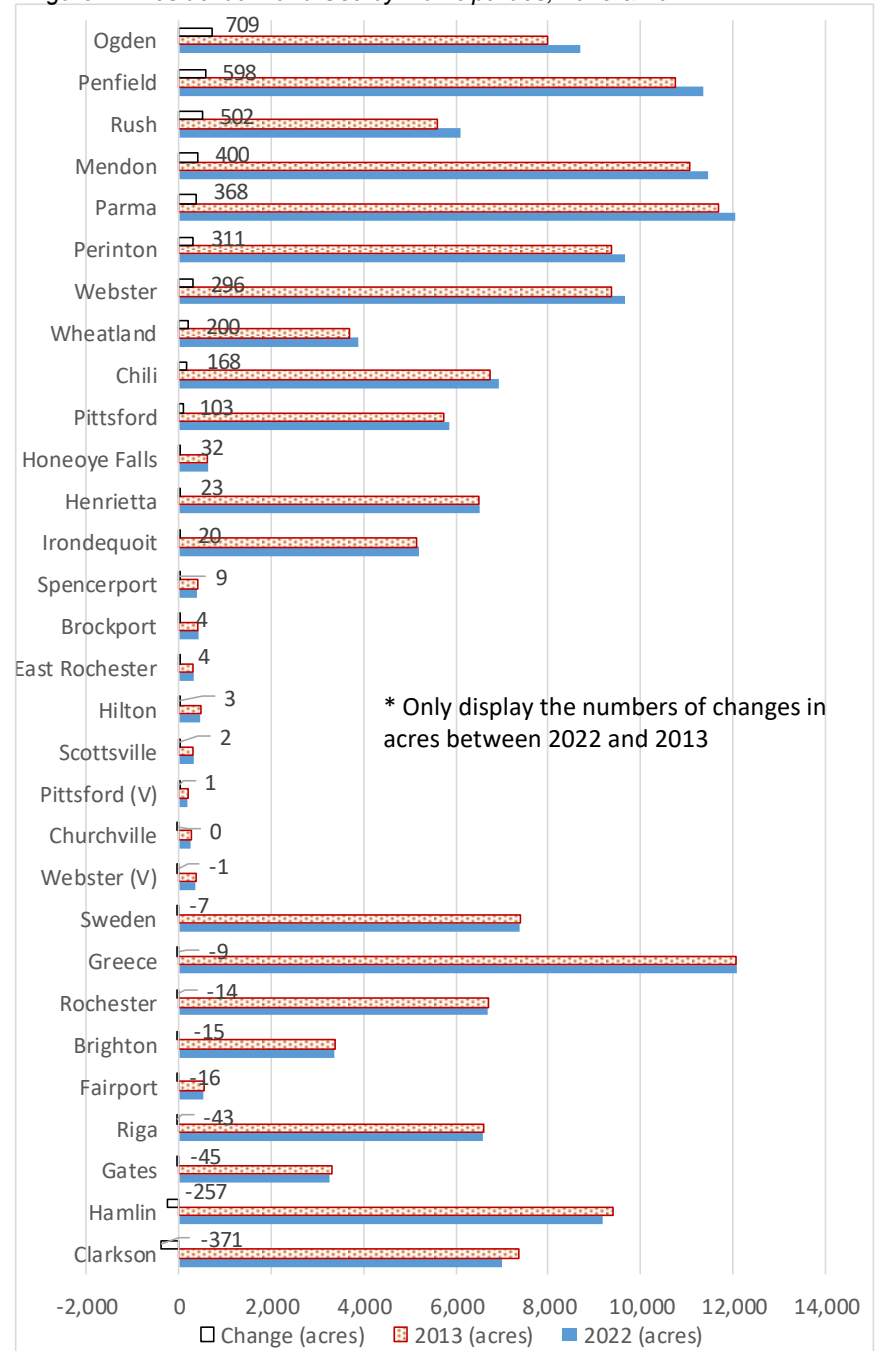
**Table 7 - Land Use Classification Summary by Municipality** provides the 2022 Property Classification Summary for each municipality in Monroe County. This breakdown is an instructive way to understand the dominant land uses in municipalities and by extension what types of uses comprise the tax base of each community. Additionally, annual tracking of this data helps communities understand how they are changing and the way things are trending; whether farm loss is occurring; residential development is trending up; etc.

County Planning started to include the Land Use Classification summary by Municipality in 2013. By comparing the 2013 and 2022 Residential land use classification data for all the municipalities, about a third of the municipalities have a reduction in residential property acreage over the nine-year period. The towns of Clarkson and Hamlin had significant reductions of 371 acres and 257 acres, respectively. However, another third of municipalities, most of them are villages, have remained relatively stable with minimal residential property acreage changes. The remaining third of the municipalities have seen increases, notably Penfield and Ogden have significant increases of 598 and 709 acres, respectively.

**Map E - Residential Land Classification Changes** - offers a visual representation of changes in residential land assessment land into four groups based on area changes in acres: 1) reduction (less than -50); 2) modest change (greater than -50 but less than 50); 3) increase (greater than 50 but less than 400); and 4) significant increase (greater than 400).

Both Tables 6 and 7 were sourced from the Monroe County Department of Environmental Services, GIS Division, parcel file in September 2023.

Figure 7 - Residential Land Use by Municipalities, 2013 & 2022





### 3. PAST YEARS PROPOSED DEVELOPMENT ANALYSIS

By observing the proposed developments spanning from 2017 to 2022, we hope to gain a better understanding of how land uses and development patterns are evolving in Monroe County, especially after Covid19 Pandemic. Development data over a significant period could also help stakeholders and community leaders envision long-term trajectory of the County.

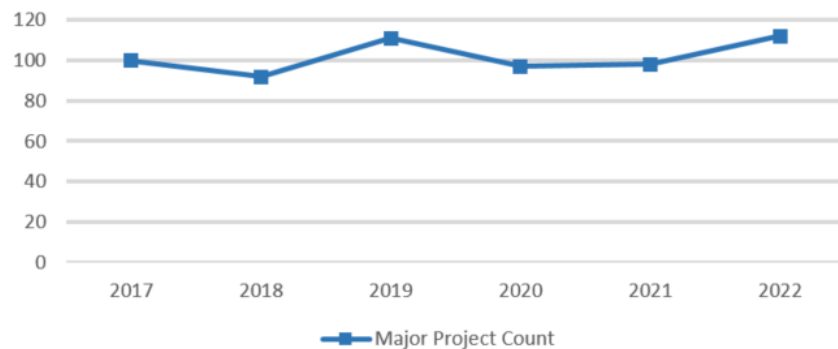
The following section includes two studies to learn the changes of the recent years include years prior to and following the onset of the Covid pandemic. The first section is to track the aggregate count of major projects; the second is to observe the trend of different development types. The data is based on major projects proposed in the years 2017 through 2022.

#### 3.1 Total Number of the Major Projects

A total of 112 major projects were proposed in 2022, comparable to the numbers from the preceding years: 100 in 2017, 92 in 2018, 111 in 2019, 97 in 2020, and 98 in 2021. This indicates that there is no unusual change of in the total number of proposed projects in 2022 compared to the previous years.

The number of major project remains consistent, hovering around the 100 mark each year.

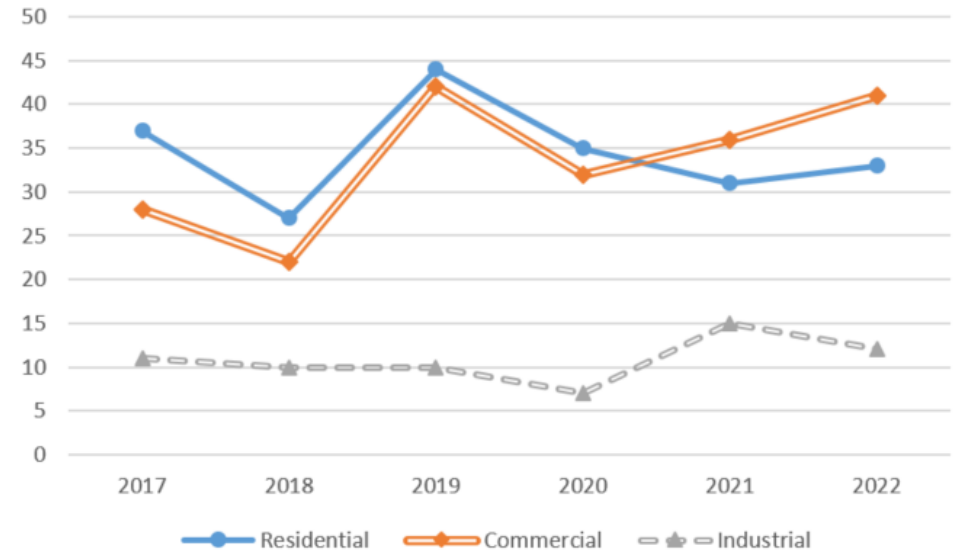
Figure 8 - Total Number of Major Projects in the years 2017 through 2022



#### 3.2 Development Types

There are three main development types in Monroe County: residential, commercial, and industrial. The gap between residential and commercial is trending smaller in the course of 4 years: 2017, 2018, 2019, and 2020, with residential in the lead; however, in 2021 the proposed commercial projects started to outnumbered the residential project development and continue to show the lead in 2022. Industrial development remains relatively stable with only some small fluctuations.

Figure 9 - Development Types in the years 2017 through 2022



**TABLE 1 - PROPOSED MAJOR PROJECTS IN 2022**



**TABLE 1. Proposed Major Projects in 2022**

<i>Project Status</i>	<i>Referral No.</i>	<i>Applicant/ Project Name/Address /Tax Account Number</i>	<i>Census Tract No.</i>	<i>TAZ No.</i>	<i>Land Use Code</i>	<i>No. Lots</i>	<i>No. Units</i>	<i>Gross Floor Area</i>	<i>Acreage Total</i>	<i>Residential Conversion</i>	<i>Senior Housing</i>	<i>Special Needs</i>
Completed	BH22001	Daniele SPC, LLC Whole Foods Plaza - Conditional Use Permit 2740 Monroe Ave 137.19-2-70.321	126	360550000195		2	0	83700	10.1	<input type="checkbox"/>	<input type="checkbox"/>	<input type="checkbox"/>
Completed	BH22004	Eric Johnson The Old Farm Cafe 3450 Winton Pl 150.17-3-1	130.01	360550000201		0	0	12440	0	<input type="checkbox"/>	<input type="checkbox"/>	<input type="checkbox"/>
Approved	BH22007	Paul Colucci 1865 South Clinton Avenue 1905 South Clinton Avenue 136.15-01-08.1	129	360550000192		1	0	9200	11.2	<input type="checkbox"/>	<input type="checkbox"/>	<input type="checkbox"/>
Under Construction	BH22012	Brian McKinnon Winton Place Plaza 3450 Winton Pl 150.17-3-1	130.01	360550000201		1	0	153131	19.061	<input type="checkbox"/>	<input type="checkbox"/>	<input type="checkbox"/>
Approved	BH22013	Debbie McIlveen Jewish Senior Life 2000 Summit Circle Dr 149.12-1-33	130.01	360550000400		1	70	160000	24.5	<input type="checkbox"/>	<input checked="" type="checkbox"/>	<input type="checkbox"/>
Approved	BH22014	Rabbi Shlomo Noble Talmudical Institute of Upstate NY 1666 S Winton Rd 150.05-1-2	130.02	360550000200		1	0	87800	21.8	<input type="checkbox"/>	<input type="checkbox"/>	<input type="checkbox"/>
Completed	BH22017	Jeremy Klemanski Helio Health 1850 Brighton Henrietta Town Line Rd 148.20-2-75.11, 148.20-2-75.1	130.01	360550000197		1	0	10100	5.37	<input type="checkbox"/>	<input type="checkbox"/>	<input type="checkbox"/>
Under Construction	BH22020	Aaron Stuckey 3 Townline Circle 3 Townline Cir 148.20-2-71	130.01	360550000197		1	1	6000	3.1	<input type="checkbox"/>	<input type="checkbox"/>	<input type="checkbox"/>
Approved	BH22021	Jewish Senior Life JSL - The Summit Expansion 2000 Summit Circle Dr 149.12-1-33	130.01	360550000400		0	70	160000	24.5	<input type="checkbox"/>	<input checked="" type="checkbox"/>	<input type="checkbox"/>
Pending Approval	BH22023	Bristol Valley Homes LLC Quicklee's - 3108 East Ave.  3108 East Ave 138.09-2-2	126	360550000398, 360550000191		1	1	1180	0.36	<input type="checkbox"/>	<input type="checkbox"/>	<input type="checkbox"/>

<i>Project Status</i>	<i>Referral No.</i>	<i>Applicant/ Project Name/Address /Tax Account Number</i>	<i>Census Tract No.</i>	<i>TAZ No.</i>	<i>Land Use Code</i>	<i>No. Lots</i>	<i>No. Units</i>	<i>Gross Floor Area</i>	<i>Acreage Total</i>	<i>Residential Conversion</i>	<i>Senior Housing</i>	<i>Special Needs</i>
Under Construction	BH22025	Jerry Goldman, Woods, Oviatt, Gilman LLP Golisano Business COE Inc. 150 Sawgrass Dr 149.06-1-2.303	130.01	3605500000401		1	0	125000	10.42	<input type="checkbox"/>	<input type="checkbox"/>	<input type="checkbox"/>
Pending Approval	BH22030	Ronald Davis 3LAX / Power Nutrition 3450 Winton Pl 150.17-3-1	130.01	3605500000201		0	0	10651	0	<input type="checkbox"/>	<input type="checkbox"/>	<input type="checkbox"/>
<b>Brighton Total Project:</b>						<b>12</b>	<b>10</b>	<b>142</b>	<b>819202</b>	<b>130.411</b>		
<b><u>Chili</u></b>												
Under Construction	CI22009	JD & SONS INC. SITE PLAN APPROVAL 100 International Blvd 147.01-1-8.4	146.02	3605500000436		1	1	27470	0	<input type="checkbox"/>	<input type="checkbox"/>	<input type="checkbox"/>
Under Construction	CI22015	Victory Express Victory Express 350 International Blvd 147.01-1-8.61	146.02	3605500000436		1	0	23000	0	<input type="checkbox"/>	<input type="checkbox"/>	<input type="checkbox"/>
Approved	CI22026	Five Star Equipment Site Plan, Special use (Five Star Eq.) 200 International Blvd 147.01-1-8.511	146.02	3605500000436		1	1	28916	0	<input type="checkbox"/>	<input type="checkbox"/>	<input type="checkbox"/>
Pending Approval	CI22043	SMATTL Holdings LLC Black Creek Industrial Park 3513 Union St 145.03-1-1.21	146.01	3605500000220		8	0	0	24.9	<input type="checkbox"/>	<input type="checkbox"/>	<input type="checkbox"/>
<b>Chili Total Project:</b>						<b>4</b>	<b>11</b>	<b>2</b>	<b>79386</b>	<b>24.9</b>		
<b><u>Clarkson</u></b>												
Completed	CK22005	Joseph Selvaggio LOT 8 WEST RIDGE INDUSTRIAL PARK, SECTION 2 99 Clarkridge Dr 055.04-1-17.114	152	3605500000305		1	1	10000	5.26	<input type="checkbox"/>	<input type="checkbox"/>	<input type="checkbox"/>
Pending Approval	CK22008	Buck Run Solar LLC Buck Run Solar 2540 Redman Rd 028.03-1-17	152	3605500000303		0	0	0	27.4	<input type="checkbox"/>	<input type="checkbox"/>	<input type="checkbox"/>
Pending Approval	CK22009	Joseph Avery Clarkson Meadows Section 8 Gilmore Rd 054.02-1-1.12	152	3605500000305		11	11	11000	73.64	<input type="checkbox"/>	<input type="checkbox"/>	<input type="checkbox"/>
Pending Approval	CK22013	Joseph Avery Clarkson Meadows Section 8 Gilmore Rd 054.02-1-1.12	152	3605500000305		11	11	22000	73.64	<input type="checkbox"/>	<input type="checkbox"/>	<input type="checkbox"/>

<i>Project Status</i>	<i>Referral No.</i>	<i>Applicant/ Project Name/Address /Tax Account Number</i>	<i>Census Tract No.</i>	<i>TAZ No.</i>	<i>Land Use Code</i>	<i>No. Lots</i>	<i>No. Units</i>	<i>Gross Floor Area</i>	<i>Acreage Total</i>	<i>Residential Conversion</i>	<i>Senior Housing</i>	<i>Special Needs</i>
Completed	CK22015	Anthony Grasta 380 West Avenue 380 West Ave 068.02-1-43.12	152	3605500000474		1	2	13000	1.17	<input type="checkbox"/>	<input type="checkbox"/>	<input type="checkbox"/>
Approved	CK22016	Arkadiy Kravchenya Site Plan - 11 Clarkridge Drive 11 Clarkridge Dr 055.04-1-17.13	152	3605500000305		1	1	13200	5.032	<input type="checkbox"/>	<input type="checkbox"/>	<input type="checkbox"/>
Clarkson Total Project:						6	25	26	69200	186.142		
<b><u>East Rochester</u></b>												
Under Construction	ER22002	Erik Kronenberger Kronenberger 115 Despatch Dr 139.69-2-34	121	3605500000382		1	1	18170	5.907	<input type="checkbox"/>	<input type="checkbox"/>	<input type="checkbox"/>
East Rochester Total Project:						1	1	1	18170	5.907		
<b><u>Gates</u></b>												
Approved	GT22005	ROMAN CHCYLK RESUBDIVISION OF LOTS 2 AND 4 OF THE ALSON DEVELOPMENT CORP. SUBDIVISION 37 Deep Rock Rd, Deep Rock Rd 134.12-1-13.2, 134.12-1-13.4	144	3605500000442		1	1	33340	1.8	<input type="checkbox"/>	<input type="checkbox"/>	<input type="checkbox"/>
Approved	GT22008	Jeff Dicesare Gatewood Heights Subdivision - Section 4 Geraldine Pkwy 119.06-1-1.1	143.02	3605500000234		16	16	0	7.45	<input type="checkbox"/>	<input type="checkbox"/>	<input type="checkbox"/>
Approved	GT22015	Dr. Carolyn Orr Veterinary Surgical Specialists 3505 Buffalo Rd 118.17-1-6	142.02	3605500000236		1	0	4000	1.4	<input type="checkbox"/>	<input type="checkbox"/>	<input type="checkbox"/>
Gates Total Project:						3	18	17	37340	10.65		
<b><u>Greece</u></b>												
Pending Approval	GR22003	Kris Schultz Manitou Meadows Subdivision Manitou Road 033.01-3-42.1	135.03	3605500000244		9	9	2500	18.773	<input type="checkbox"/>	<input type="checkbox"/>	<input type="checkbox"/>
Approved	GR22009	Peter Elitzer 2723/2695 W. Ridge Rd 2723 W Ridge Rd, 2695 W Ridge Rd 074.14-3-2, 074.14-3-3.1	141.03	3605500000265		1	0	13500	0.33	<input type="checkbox"/>	<input type="checkbox"/>	<input type="checkbox"/>
Pending Approval	GR22051	Kelly Homes of NY LLC Eagle Ridge Subdivision Straub Rd 088.02-2-14.2	141.04	3605500000269		23	23	0	24.35	<input type="checkbox"/>	<input type="checkbox"/>	<input type="checkbox"/>

<i>Project Status</i>	<i>Referral No.</i>	<i>Applicant/ Project Name/Address /Tax Account Number</i>	<i>Census Tract No.</i>	<i>TAZ No.</i>	<i>Land Use Code</i>	<i>No. Lots</i>	<i>No. Units</i>	<i>Gross Floor Area</i>	<i>Acreage Total</i>	<i>Residential Conversion</i>	<i>Senior Housing</i>	<i>Special Needs</i>
Pending Approval	GR22053	Fieldstones Estates LLC Fieldstone Estates North Subdivision North Greece Rd, 410 North Greece Rd 044.02-1-2, 033.04-2-64.1	135.08	3605500000244		145	0	0	99.82	<input type="checkbox"/>	<input type="checkbox"/>	<input type="checkbox"/>
Pending Approval	GR22060	Steve Gibbs 320 Manitou Beach Road 320 Manitou Beach Rd, 320 Manitou Beach Rd 017.04-2-44, 017.04-2-45	134.02	3605500000241		0	0	6000	4.5	<input type="checkbox"/>	<input type="checkbox"/>	<input type="checkbox"/>
Pending Approval	GR22061	Ray Helfrich 982 North Greece Road 982 North Greece Road 058.04-3-65.12	135.06	3605500000448		18	0	0	11.7	<input type="checkbox"/>	<input type="checkbox"/>	<input type="checkbox"/>
Approved	GR22062	West Herr 4400 West Ridge Road 4400 W Ridge Rd 073.01-1-2.1, 073.01-1-1.21	135.06	3605500000252		1	1	28000	20.4	<input type="checkbox"/>	<input type="checkbox"/>	<input type="checkbox"/>
Greece Total Project:						7	197	33	50000	179.873		
<b><u>Hamlin</u></b>												
Pending Approval	HM22002	Denali Excelsior 2865 Mini Storage 2865 Roosevelt Hwy 021.03-3-2.21	151.01	3605500000547		1	7	28000	6.5	<input type="checkbox"/>	<input type="checkbox"/>	<input type="checkbox"/>
Pending Approval	HM22009	Adam Zamiara West Side Mulch 75 Walker Rd 023.03-2-3.23	151.01	3605500000308		1	1	7170	5	<input type="checkbox"/>	<input type="checkbox"/>	<input type="checkbox"/>
Hamlin Total Project:						2	2	8	35170	11.5		
<b><u>Henrietta</u></b>												
Completed	HR22001	Frank Imburgia West Herr Car Dealership 4600 West Henrietta Rd 175.10-2-77	132.04	3605500000423		1	0	25000	4.82	<input type="checkbox"/>	<input type="checkbox"/>	<input type="checkbox"/>
Pending Approval	HR22002	Matthew J. Oates, P.E. Proposed Medical Office Building 1300 Jefferson Road 162.07-1-5.1	131.01	3605500000207		1	0	7348	12.1	<input type="checkbox"/>	<input type="checkbox"/>	<input type="checkbox"/>
Pending Approval	HR22004	James Yarrington Music Performance Theater at R.I.T. 1 Lomb Memorial Dr, Jefferson Road 161.01-1-7.1, 160.02-1-24.115	131.03	3605500000204		0	0	10380	112.82	<input type="checkbox"/>	<input type="checkbox"/>	<input type="checkbox"/>

<i>Project Status</i>	<i>Referral No.</i>	<i>Applicant/ Project Name/Address /Tax Account Number</i>	<i>Census Tract No.</i>	<i>TAZ No.</i>	<i>Land Use Code</i>	<i>No. Lots</i>	<i>No. Units</i>	<i>Gross Floor Area</i>	<i>Acreage Total</i>	<i>Residential Conversion</i>	<i>Senior Housing</i>	<i>Special Needs</i>
Under Construction	HR22005	Bernie Iacovangelo The Fairways at Riverton Erie Station Rd, 40 Erie Station Rd, 42 Erie Station Rd, 44 Erie Station Rd, Erie Station Rd 187.02-2-4.111, 187.02-2-10, 187.02-2-9, 187.02-2-8, 187.04-2-3.11	132.06	360550000428		130	0	0	55.778	<input type="checkbox"/>	<input type="checkbox"/>	<input type="checkbox"/>
Completed	HR22010	Michael Rem Tesla Motors - Automotive Center & Educational Gallery/Vehicle Display 3535 West Henrietta Rd 161.11-1-12.1	131.04	360550000205		1	0	30000	3.35	<input type="checkbox"/>	<input type="checkbox"/>	<input type="checkbox"/>
Under Construction	HR22011	Richard Camping O'Connell Electric - New Office Building 390 Systems Rd 149.18-1-21.1	131.01	360550000416		1	0	21000	5.45	<input type="checkbox"/>	<input type="checkbox"/>	<input type="checkbox"/>
Pending Approval	HR22012	Michael Morris Masonic Care Community Erie Station Rd 189.02-1-1.1	132.04	360550000215		0	200	0	88.87	<input type="checkbox"/>	<input checked="" type="checkbox"/>	<input type="checkbox"/>
Under Construction	HR22013	Mark Fernandez BJ's Restaurant 760 Jefferson Road 162.05-1-3.3	131.04	360550000206		1	0	7662	0.283	<input type="checkbox"/>	<input type="checkbox"/>	<input type="checkbox"/>
Pending Approval	HR22015	Planned Parenthood of Central & Western NY Planned Parenthood of Central & Western NY 376 Jefferson Road 161.07-1-4.2	131.04	360550000334		0	0	7500	0	<input type="checkbox"/>	<input type="checkbox"/>	<input type="checkbox"/>
Approved	HR22016	Alena Fast Southridge Landing East Henrietta Rd 176.06-2-2.11	131.01	360550000419		1	62	23600	6.996	<input type="checkbox"/>	<input type="checkbox"/>	<input type="checkbox"/>
Pending Approval	HR22023	Jett Mehta TownePlace Suites by Marriott Kenneth Drive 175.11-1-13.2	132.04	360550000423		0	0	13500	4.5	<input type="checkbox"/>	<input type="checkbox"/>	<input type="checkbox"/>
Pending Approval	HR22025	Abby Crowley Urban Air Adventure Park 300 Jay Scutti Blvd 161.08-1-18	131.04	360550000206		0	0	50041	0	<input type="checkbox"/>	<input type="checkbox"/>	<input type="checkbox"/>
Approved	HR22026	Jeff Arnold Splash Car Wash 935 Jefferson Road 162.09-1-5	131.04	360550000335		1	0	5300	1.9	<input type="checkbox"/>	<input type="checkbox"/>	<input type="checkbox"/>
Pending Approval	HR22027	G. Michael Morris Masonic Care Community Erie Station Rd 189.02-1-1.1	132.04	360550000215		1	200	0	89	<input type="checkbox"/>	<input checked="" type="checkbox"/>	<input type="checkbox"/>

<i>Project Status</i>	<i>Referral No.</i>	<i>Applicant/ Project Name/Address /Tax Account Number</i>	<i>Census Tract No.</i>	<i>TAZ No.</i>	<i>Land Use Code</i>	<i>No. Lots</i>	<i>No. Units</i>	<i>Gross Floor Area</i>	<i>Acreage Total</i>	<i>Residential Conversion</i>	<i>Senior Housing</i>	<i>Special Needs</i>
Pending Approval	HR22032	Frank Imburgia GS1 Erie Station Rd 189.01-1-19.2, 189.01-1-19.21	132.04	3605500000215		1	1	263000	40.36	<input type="checkbox"/>	<input type="checkbox"/>	<input type="checkbox"/>
Pending Approval	HR22033	Jeff Mehta TownePlace Suites by Marriot Kenneth Drive 175-11-1-13.2	132.04	3605500000423		1	1	13500	4.5	<input type="checkbox"/>	<input type="checkbox"/>	<input type="checkbox"/>
Pending Approval	HR22039	Brian J. Donato Southridge Landing Development East Henrietta Rd 176.06-2-2.11	131.01	3605500000419		1	62	18860	6.996	<input type="checkbox"/>	<input type="checkbox"/>	<input type="checkbox"/>
Pending Approval	HR22040	William B. Clark Tru Blu Self Storage Facility Expansion 78 Goodway Dr 150.17-2-19	131.01	3605500000417		2	111	16000	3.8	<input type="checkbox"/>	<input type="checkbox"/>	<input type="checkbox"/>
Under Construction	HR22041	Alexander Shporer Floor & Decor (20 Miracle Mile Dr.) 20 Miracle Mile Dr 161.12-1-1.1/B	131.04	3605500000333		1	1	65136	6.74	<input type="checkbox"/>	<input type="checkbox"/>	<input type="checkbox"/>
Pending Approval	HR22054	Jeremy Starr Henrietta Apartment Bldgs. (2160 E. Henrietta Rd.) 2160 East Henrietta Rd 162.18-2-4.1	131.01	3605500000419		1	102	33800	7.01	<input type="checkbox"/>	<input type="checkbox"/>	<input type="checkbox"/>
<b>Henrietta Total Project:</b>						<b>20</b>	<b>145</b>	<b>740</b>	<b>611627</b>	<b>455.273</b>		
<b><u>Honeoye Falls</u></b>												
Completed	HF22002	Ed Petrazzolo MicroPen Expansion 93 Papermill St 229.09-1-84	124.01	3605500000273		0	0	9000	1.8	<input type="checkbox"/>	<input type="checkbox"/>	<input type="checkbox"/>
<b>Honeoye Falls Total Project:</b>						<b>1</b>	<b>0</b>	<b>0</b>	<b>9000</b>	<b>1.8</b>		
<b><u>Irondequoit</u></b>												
Approved	IR22005	Philip Valenti 7 11 Store and Gas Pumps 450 Empire Blvd, 462 Empire Blvd, 376 Helendale Rd 107.08-1-10, 107.08-1-11, 107.08-1-9	110	3605500000113		3	1	3043	0.7	<input type="checkbox"/>	<input type="checkbox"/>	<input type="checkbox"/>
Approved	IR22006	Ralph Masters RT Masters 975 Empire Blvd 108.05-1-16	111	3605500000114		1	1	6000	1.67	<input type="checkbox"/>	<input type="checkbox"/>	<input type="checkbox"/>
<b>Irondequoit Total Project:</b>						<b>2</b>	<b>4</b>	<b>2</b>	<b>9043</b>	<b>2.37</b>		

<i>Project Status</i>	<i>Referral No.</i>	<i>Applicant/ Project Name/Address /Tax Account Number</i>	<i>Census Tract No.</i>	<i>TAZ No.</i>	<i>Land Use Code</i>	<i>No. Lots</i>	<i>No. Units</i>	<i>Gross Floor Area</i>	<i>Acreage Total</i>	<i>Residential Conversion</i>	<i>Senior Housing</i>	<i>Special Needs</i>
<b><u>Mendon</u></b>												
Approved	MN22002	Joshua Cawley Cawley Area Variance (Horses) 829 Pitts Mdn Ctr Rd 204.02-1-5	124.02	3605500000537		1	1	5140	2.28	<input type="checkbox"/>	<input type="checkbox"/>	<input type="checkbox"/>
Approved	MN22003	Joshua Cawley Cawley Area Variance (setback) 829 Pitts Mdn Ctr Rd 204.02-1-5	124.02	3605500000537		1	1	5140	2.28	<input type="checkbox"/>	<input type="checkbox"/>	<input type="checkbox"/>
Approved	MN22004	Reidman Acquisitions Mendon Green Subdivision 838 Pitts Mendon Rd, Pitts Mendon Rd 192.04-1-1.2, 192.04-1-1.3	124.02	3605500000272		30	30	0	87.6	<input checked="" type="checkbox"/>	<input type="checkbox"/>	<input type="checkbox"/>
Approved	MN22012	Thomas Wilmot, Jr. Wilmot Area Variance W Bloomfield Rd 192.03-1-15.22	124.02	3605500000272		1	1	10500	4.9	<input type="checkbox"/>	<input type="checkbox"/>	<input type="checkbox"/>
Pending Approval	MN22019	Margaret Fiore Fiore Special Use Permit 9/2021 383 Pond Rd 204.04-1-40.21	124.02	3605500000272		1	1	5000	27.87	<input type="checkbox"/>	<input type="checkbox"/>	<input type="checkbox"/>
<b>Mendon Total Project:</b>						<b>5</b>	<b>34</b>	<b>34</b>	<b>25780</b>	<b>124.93</b>		
<b><u>Ogden</u></b>												
Under Construction	OG22008	BRSS LLC Ogden Mills Business Center 3900 Buffalo Rd 132.02-1-1.1	149.05	3605500000291, 3605500000521		1	2	9900	57	<input type="checkbox"/>	<input type="checkbox"/>	<input type="checkbox"/>
Approved	OG22012	BRSS LLC Ogden Mills Business Centre 3900 Buffalo Rd 132.02-1-1.1	149.05	3605500000291, 3605500000521		1	3	14850	60	<input type="checkbox"/>	<input type="checkbox"/>	<input type="checkbox"/>
<b>Ogden Total Project:</b>						<b>2</b>	<b>2</b>	<b>5</b>	<b>24750</b>	<b>117</b>		
<b><u>Parma</u></b>												
Pending Approval	PM22001	Robert King Davidson Beach Subdivision 2 Davidson Beach Rd, 20 Huffer Rd, 14 Huffer Rd, 6 Huffer Rd 09.19-2-18.111, 009.19-2-18.13, 009.19-2-18.21, 009.19-2-1	148.03	3605500000292		15	13	2000	10	<input type="checkbox"/>	<input type="checkbox"/>	<input type="checkbox"/>
Pending Approval	PM22003	Greece Ridge Storage LLC Greece Ridge Storage 4671 Ridge Rd 072.02-4-74.211	148.02	3605500000297		1	1	6000	1	<input type="checkbox"/>	<input type="checkbox"/>	<input type="checkbox"/>

<i>Project Status</i>	<i>Referral No.</i>	<i>Applicant/ Project Name/Address /Tax Account Number</i>	<i>Census Tract No.</i>	<i>TAZ No.</i>	<i>Land Use Code</i>	<i>No. Lots</i>	<i>No. Units</i>	<i>Gross Floor Area</i>	<i>Acreage Total</i>	<i>Residential Conversion</i>	<i>Senior Housing</i>	<i>Special Needs</i>
Pending Approval	PM22008	James Coonan Collamer Hills Subdivision (301 Collamer Rd.) 301 Collamer Rd 023.04-1-9	148.03	3605500000293		22	0	0	11.52	<input type="checkbox"/>	<input type="checkbox"/>	<input type="checkbox"/>
Parma Total Project:						3	38	14	8000	22.52		
<b><u>Penfield</u></b>												
Approved	PN22008	Luis Ribeiro Penfield Square Lot 3 and Lot 4 300 YMCA Way, 100 YMCA Way 125.01-1-25.33, 125.01-1-25.34	115.04	3605500000146		2	14	10600	0.74	<input type="checkbox"/>	<input type="checkbox"/>	<input type="checkbox"/>
Approved	PN22015	William Vendel Zoning Map Amendment - Vendel Property 1271 Frpt Nine Mile Pt Rd 095.03-1-10	115.01	3605500000135		1	0	0	17.1	<input type="checkbox"/>	<input type="checkbox"/>	<input type="checkbox"/>
Under Construction	PN22020	Penfield Farms, LLC Penfield Farms  702 Linden Ave, 600 Linden Ave 138.11-1-2, 138.11-1-5	116.04,116.03,1 22.01	3605500000176, 3605500000143, 3605500000147		0	133	0	12.1	<input type="checkbox"/>	<input type="checkbox"/>	<input type="checkbox"/>
Pending Approval	PN22031	Clint Mattson Chick-Fil-A - Penfield 2130 Frpt Nine Mile Pt Rd, 2195 Penfield Rd 140.01-2-4.1/PERK, 140.01-2-6.998	115.05	3605500000151		2	1	5600	5.07	<input type="checkbox"/>	<input type="checkbox"/>	<input type="checkbox"/>
Under Construction	PN22033	Christopher & Tracy Smith Peric-Smith Subdivision 1755 Sweets Corners Rd 126.01-1-32	115.05	3605500000152		5	3	0	53.805	<input type="checkbox"/>	<input type="checkbox"/>	<input type="checkbox"/>
Approved	PN22038	Anthony Daniele Penfield Car Wash 1922 Empire Blvd 093.02-1-20	115.01	3605500000367		0	0	4100	0.87	<input type="checkbox"/>	<input type="checkbox"/>	<input type="checkbox"/>
Pending Approval	PN22042	Rudy Neufeld Wellsbrook 1345 Shoecraft Rd 094.03-1-45	115.01	3605500000134		23	22	0	14.2	<input type="checkbox"/>	<input checked="" type="checkbox"/>	<input type="checkbox"/>
Penfield Total Project:						7	33	173	20300	103.885		
<b><u>Perinton</u></b>												
Approved	PR22001	Brian Moyer Austin Road Subdivision Area Variance 48 Austin Rd 165.20-3-34	117.06	3605500000380		5	5	0	6.85	<input type="checkbox"/>	<input type="checkbox"/>	<input type="checkbox"/>



<i>Project Status</i>	<i>Referral No.</i>	<i>Applicant/ Project Name/Address /Tax Account Number</i>	<i>Census Tract No.</i>	<i>TAZ No.</i>	<i>Land Use Code</i>	<i>No. Lots</i>	<i>No. Units</i>	<i>Gross Floor Area</i>	<i>Acreage Total</i>	<i>Residential Conversion</i>	<i>Senior Housing</i>	<i>Special Needs</i>
Approved	PR22008	MICHAEL MUSSUMECI MUSSUMECI STORAGE Macedon Center Rd 153.19-1-1	117.03	360550000159		1	2	7300	1.1	<input type="checkbox"/>	<input type="checkbox"/>	<input type="checkbox"/>
Approved	PR22010	Rudy Neufeld Weston Place Macedon Center Rd 153.20-1-15.1	117.03	360550000159		6	6	0	4.85	<input type="checkbox"/>	<input type="checkbox"/>	<input type="checkbox"/>
Under Construction	PR22012	Karl Schuler Whitney Town Center - Phase II 696 Whitney Rd W, Whitney Road West, 100 Clear Spring Trl 152.07-1-22, 152.08-1-7, 152.07-1-20	119.01	360550000374		3	42	43500	1.45	<input type="checkbox"/>	<input checked="" type="checkbox"/>	<input type="checkbox"/>
Approved	PR22014	Horsepower Motorworks Horsepower Motorworks-Special Permit 6720 Pittsford Palmyra Rd 166.17-2-24	117.05	360550000379		1	0	30000	0	<input type="checkbox"/>	<input type="checkbox"/>	<input type="checkbox"/>
Approved	PR22019	Angel Boev Site Plan Application for Horsepower Motorworks 6720 Pittsford Palmyra Rd 166.17-2-24	117.05	360550000379		1	1	32640	0.689	<input type="checkbox"/>	<input type="checkbox"/>	<input type="checkbox"/>
Pending Approval	PR22020	Louis Masi Greens Crossing Subdivision 2414 Baird Rd 139.19-1-1.2	119.01	360550000374		18	18	0	5.7	<input type="checkbox"/>	<input type="checkbox"/>	<input type="checkbox"/>
Under Construction	PR22021	Glen Cooper/Tom Marullo 2770 Baird Road / Perinton Churches Housing 2770 Baird Rd 152.11-2-37.11	119.01	360550000157		3	76	79000	10.06	<input type="checkbox"/>	<input checked="" type="checkbox"/>	<input type="checkbox"/>
Pending Approval	PR22022	Kevin Kirk Cross Keys Multi Family Residential 6894 Pittsford Palmyra Rd, 6894 Pittsford Palmyra Rd, 6894 Pittsford Palmyra Rd, 6894 Pittsford Palmyra Rd, 6894 Pittsford Palmyra Rd 166.17-2-21./TX1, 166.17-2-21./TX2, 166.17-2-21./TX3, 166.17-2-21./TX5, 166.17-2-21.1	117.05	360550000379		5	124	140901	6	<input type="checkbox"/>	<input type="checkbox"/>	<input type="checkbox"/>
Approved	PR22024	Michael Hoskins Perinton Ambulance Renovation 1400 Turk Hill Rd, 1350 Turk Hill Rd 166.10-1-5, 166.10-1-4	117.07	360550000164		1	0	20769	2.24	<input type="checkbox"/>	<input type="checkbox"/>	<input type="checkbox"/>
Under Construction	PR22026	Tom Marullo 2770 Baird Road 2770 Baird Rd 152.11-2-37.11	119.01	360550000157		3	104	100960	10.06	<input type="checkbox"/>	<input checked="" type="checkbox"/>	<input type="checkbox"/>
Approved	PR22027	Matthew Cubiotti Brayva Woods Subdivision Whitney Road East 154.01-1-10.21	117.03	360550000156		16	16	0	23.1	<input type="checkbox"/>	<input type="checkbox"/>	<input type="checkbox"/>

<i>Project Status</i>	<i>Referral No.</i>	<i>Applicant/ Project Name/Address /Tax Account Number</i>	<i>Census Tract No.</i>	<i>TAZ No.</i>	<i>Land Use Code</i>	<i>No. Lots</i>	<i>No. Units</i>	<i>Gross Floor Area</i>	<i>Acreage Total</i>	<i>Residential Conversion</i>	<i>Senior Housing</i>	<i>Special Needs</i>
Perinton Total Project:					12	63	394	455070	72.099			
<b><u>Pittsford</u></b>												
Approved	PT22004	The Kody and Nichole Young Family Trust Young - Lehigh Station Road Subdivision 2490 Lehigh Station Rd 177.01-2-8.1	123.06	3605500000182		5	5	0	2.97	<input type="checkbox"/>	<input type="checkbox"/>	<input type="checkbox"/>
Approved	PT22005	St John Fisher College SJFC Dugan Yard Practice Facility 80 Fairport Rd 151.07-1-1	122.01	3605500000385		1	1	6500	1.48	<input type="checkbox"/>	<input type="checkbox"/>	<input type="checkbox"/>
Approved	PT22007	Karl Postler Apple Cinema 3349 Monroe Ave 150.12-1-18	123.01	3605500000177		0	0	27452	0	<input type="checkbox"/>	<input type="checkbox"/>	<input type="checkbox"/>
Approved	PT22010	Bell Atlantic Mobile Systems LLC dba Verizon Wireless 77 W Bloomfield Rd Stealth Tree West Bloomfield Rd 178.03-1-58	123.05	3605500000184		1	1	10000	0	<input type="checkbox"/>	<input type="checkbox"/>	<input type="checkbox"/>
Pittsford Total Project:					4	7	7	43952	4.45			
<b><u>Pittsford (V)</u></b>												
Pending Approval	PV22002	Mark IV Enterprises Westport Crossing/75 Monroe 75 Monroe Ave 151.18-1-51.1	123.01	3605500000386		1	156	232000	7.39	<input type="checkbox"/>	<input type="checkbox"/>	<input type="checkbox"/>
Pittsford (V) Total Project:					1	1	156	232000	7.39			
<b><u>Riga</u></b>												
Approved	RG22001	ANTHONY GINEVRA GINEVRA SELF STORAGE 7147 W Buffalo Rd 142.04-1-41.21	150	3605500000284		1	6	28050	7	<input type="checkbox"/>	<input type="checkbox"/>	<input type="checkbox"/>
Pending Approval	RG22005	Mark Meyers Meyers RV Superstores 329 Sanford Rd North 155.02-1-7.1	150	3605500000284		2	1	63000	32.01	<input type="checkbox"/>	<input type="checkbox"/>	<input type="checkbox"/>
Pending Approval	RG22008	Mark Meyers Meyers RV Superstores 329 Sanford Rd North, 333 Sanford Rd North 155.02-1-7.1, 155.02-1-11	150	3605500000284		2	1	63179	32.51	<input type="checkbox"/>	<input type="checkbox"/>	<input type="checkbox"/>
Approved	RG22018	John P Gizzi amended Site Plan for 5650 Buffalo Road 5650 E Buffalo Rd 131.03-1-26.1	150	3605500000284		1	2	18600	2.1	<input type="checkbox"/>	<input type="checkbox"/>	<input type="checkbox"/>

<i>Project Status</i>	<i>Referral No.</i>	<i>Applicant/ Project Name/Address /Tax Account Number</i>	<i>Census Tract No.</i>	<i>TAZ No.</i>	<i>Land Use Code</i>	<i>No. Lots</i>	<i>No. Units</i>	<i>Gross Floor Area</i>	<i>Acreage Total</i>	<i>Residential Conversion</i>	<i>Senior Housing</i>	<i>Special Needs</i>	
Riga Total Project:						4	6	10	172829	73.62			
<b><u>Rochester</u></b>													
Approved	RO22001	Angelo Ingrassia Vistas at Highland - 1100 South Goodman St 1100-1120 S Goodman St 136.33-1-1.002	36,128	3605500000188, 3605500000081		2	96	30000	22.42	<input type="checkbox"/>	<input type="checkbox"/>	<input type="checkbox"/>	
Approved	RO22005	David Gleghorn Center City Courtyard 99 W Main St, 103 W Main St, 133 W Main St, 10 S Washington St, 139 W Main St, 16 S Washington St, 19-29 S Plymouth Ave, 119-125 W Main St, 129-131 W Main St, 141 W Main St 121.30-1-19, 121.30-1-18, 121.30-1-13, 121.30-1-10, 121.30-1-12, 121.30-1-16, 121.30-1-17, 121.30-1-15, 121.30-1-14, 121.30-1-11	94	3605500000001		10	161	191000	1.39	<input type="checkbox"/>	<input type="checkbox"/>	<input type="checkbox"/>	
Approved	RO22008	Justin Dollard University of Rochester Strong Memorial Hospital - Emergency Department and Tower Expansion Project 260 Crittenden Blvd 135.60-1-6.001	38.05	3605500000345, 3605500000514		2	0	59450	13.43	<input type="checkbox"/>	<input type="checkbox"/>	<input type="checkbox"/>	
Rochester Total Project:						3	14	257	280450	37.24			
<b><u>Rush</u></b>													
Completed	RU22002	Keuka Studios Inc. Keuka Studios Inc. Site Plan Approval 1011 Rush Henrietta TL Rd 202.01-1-33	133	3605500000275		1	1	6000	2.14	<input type="checkbox"/>	<input type="checkbox"/>	<input type="checkbox"/>	
Completed	RU22005	Keuka Studios Inc. Keuka Studios Inc. Site Plan Approval 1011 Rush Henrietta TL Rd 202.01-1-33	133	3605500000275		1	1	6000	2.14	<input type="checkbox"/>	<input type="checkbox"/>	<input type="checkbox"/>	
Pending Approval	RU22008	Daniel Cornwall Fieldstone Estates, Section 2 Subdivision & Site Plan Rush Henrietta TL Rd 201.03-1-1.1	133	3605500000275		10	0	0	16.46	<input type="checkbox"/>	<input type="checkbox"/>	<input type="checkbox"/>	
Pending Approval	RU22011	Town of Rush Helios Energy LLC - Rush Solar Farm 1 504 Honeoye Falls No 6 Road 226.01-1-5.1	133	3605500000275		1	1	1	101.5	<input type="checkbox"/>	<input type="checkbox"/>	<input type="checkbox"/>	
Pending Approval	RU22014	Rush Solar Farm 1, LLC Helios Rush Solar Farm 540 Hon Falls No 6 Rd 226.01-1-5.1	133	3605500000275		1	0	4421340	101.5	<input type="checkbox"/>	<input type="checkbox"/>	<input type="checkbox"/>	
Rush Total Project:						5	14	3	4433341	223.74			

<i>Project Status</i>	<i>Referral No.</i>	<i>Applicant/ Project Name/Address /Tax Account Number</i>	<i>Census Tract No.</i>	<i>TAZ No.</i>	<i>Land Use Code</i>	<i>No. Lots</i>	<i>No. Units</i>	<i>Gross Floor Area</i>	<i>Acreage Total</i>	<i>Residential Conversion</i>	<i>Senior Housing</i>	<i>Special Needs</i>
<b><u>Scottsville</u></b>												
Pending Approval	SV22001	Jay D. Coates Wheatland-Scottsville Joint Fire District 385 Scottsville Mumford 199.16-1-1.11	147	360550000282		1	1	0	41.07	<input type="checkbox"/>	<input type="checkbox"/>	<input type="checkbox"/>
Scottsville Total Project:						1	1	1	0	41.07		
<b><u>Spencerport</u></b>												
Approved	SP22002	Jeffrey Cook Village Woods 42 Nichols St 086.20-2-13.11	149.01	360550000467		1	0	20000	3.07	<input type="checkbox"/>	<input type="checkbox"/>	<input type="checkbox"/>
Spencerport Total Project:						1	1	0	20000	3.07		
<b><u>Sweden</u></b>												
Approved	SW22013	Paul Guglielmi Custom Service Solutions Addition - Amended Site Plan 1900 Transit Way 084.01-1-1.115	154	360550000473		1	1	9000	1.57	<input type="checkbox"/>	<input type="checkbox"/>	<input type="checkbox"/>
Pending Approval	SW22015	Splash Car Wash, Inc. 4653 Lake Road South - Splash Car Wash 4653 Lake Rd 083.08-2-12	153.03	360550000471		1	0	5820	1.42	<input type="checkbox"/>	<input type="checkbox"/>	<input type="checkbox"/>
Sweden Total Project:						2	2	1	14820	2.99		
<b><u>Webster</u></b>												
Approved	WT22001	Tom Thomas Meadows 2 Salt Rd, Schlegel Rd 065.02-1-40.22, 065.02-1-40.004	114	360550000126		55	55	2000	35	<input type="checkbox"/>	<input type="checkbox"/>	<input type="checkbox"/>
Pending Approval	WT22003	239 Rt. 104 LLC North East Area for Technology Tebor Rd, Tebor Rd, Basket Rd, Tebor Rd 066.03-1-28.113, 066.03-1-28.111, 066.03-1-18.11, 066.03-1-28.112	113.01	360550000507		4	4	1000000	100.1	<input type="checkbox"/>	<input type="checkbox"/>	<input type="checkbox"/>
Approved	WT22005	962 Ridge Road LLC & Fox Five LLC Splash Car Wash 1013 Ridge Rd 079.15-1-16.003	112.08	360550000552		1	1	7000	2.16	<input type="checkbox"/>	<input type="checkbox"/>	<input type="checkbox"/>
Webster Total Project:						3	60	60	1009000	137.26		
<b><u>Webster (V)</u></b>												
Approved	WV22002	Nulton Estates, LLC Donovan St. Flex Park 105 Railroad Junction Dr, 111 Railroad Junction Dr, 117 Railroad Junction Dr 080.06-1-38.101, 080.06-1-38.102, 080.06-1-38.103	114	360550000125		1	9	54000	8.59	<input type="checkbox"/>	<input type="checkbox"/>	<input type="checkbox"/>

<i>Project Status</i>	<i>Referral No.</i>	<i>Applicant/ Project Name/Address /Tax Account Number</i>	<i>Census Tract No.</i>	<i>TAZ No.</i>	<i>Land Use Code</i>	<i>No. Lots</i>	<i>No. Units</i>	<i>Gross Floor Area</i>	<i>Acreage Total</i>	<i>Residential Conversion</i>	<i>Senior Housing</i>	<i>Special Needs</i>
				Webster (V) Total Project:	1	1	9	54000	8.59			
				<b>ALL PROJECT TOTAL:</b>	<b>112</b>	<b>690</b>	<b>2095</b>	<b>8532430</b>	<b>1988.68</b>			

**TABLE 2 - CUMULATIVE STATUS OF MAJOR PROJECTS: 2012 - 2022**

**TABLE 2. Cumulative Report on the Status of Major Projects: 2012-2022**

<i>Project Status</i>	<i>Referral No.</i>	<i>Applicant/ Project Name/Address/Tax Account Number</i>	<i>Census Tract No.</i>	<i>TAZ No.</i>	<i>Land Use Code</i>	<i>No. Lots</i>	<i>No. Units</i>	<i>Gross Floor Area</i>	<i>Acreage Total</i>	<i>Residential Conversion</i>	<i>Senior Housing</i>	<i>Special Needs</i>
<b>Agricultural</b>												
<b><u>Mendon</u></b>												
Approved	MN22002	Joshua Cawley Cawley Area Variance (Horses) 829 Pitts Mdn Ctr Rd 204.02-1-5	124.02	360550000537		1	1	5140	2.28	<input type="checkbox"/>	<input type="checkbox"/>	<input type="checkbox"/>
Approved	MN22003	Joshua Cawley Cawley Area Variance (setback) 829 Pitts Mdn Ctr Rd 204.02-1-5	124.02	360550000537		1	1	5140	2.28	<input type="checkbox"/>	<input type="checkbox"/>	<input type="checkbox"/>
Approved	MN22012	Thomas Wilmot, Jr. Wilmot Area Variance W Bloomfield Rd 192.03-1-15.22	124.02	360550000272		1	1	10500	4.9	<input type="checkbox"/>	<input type="checkbox"/>	<input type="checkbox"/>
Agricultural (Mendon) Total						3	3	20780	9.46			
TOTAL AGRICULTURAL						3	3	20780	9.46			
<b>Commercial</b>												
<b><u>Brighton</u></b>												
Under Construction	BH18019	Anthony Daniele Whole Foods Plaza 2740 Monroe Avenue, 2750 Monroe Avenue, 2800 Monroe Avenue, 2800 Monroe Avenue 150.07-2-7.1, 150.07-2-8.11, 137.19-2-70.32, 137.19-2-70.68.1	126	360550000195		2		83700	10.1	<input type="checkbox"/>	<input type="checkbox"/>	<input type="checkbox"/>
Approved	BH21013	Paul Colucci 1905 South Clinton Ave, Phase II A 1905 S Clinton Ave, 1925 S Clinton Ave 136.15-1-8.1, 136.15-1-9.1	129	360550000192		1	2	18400	11.2	<input type="checkbox"/>	<input type="checkbox"/>	<input type="checkbox"/>
Pending Approval	BH21014	Pemm LLC - Quicklee's Quicklee's Site Plan and Subdivision 1950 Monroe Ave, 1966 Monroe Ave 137.10-5-1, 137.10-5-2	127	360550000397		1	1	2500	0.5	<input type="checkbox"/>	<input type="checkbox"/>	<input type="checkbox"/>
Approved	BH21020	Frank Imburgia 3300 Brighton Henrietta Townline Road -Medical Building 3300 Brighton Henrietta Town Line Rd 149.20-1-3	130.01	360550000201		1	1	10000	2.2	<input type="checkbox"/>	<input type="checkbox"/>	<input type="checkbox"/>
Approved	BH22007	Paul Colucci 1865 South Clinton Avenue 1905 South Clinton Avenue 136.15-01-08.1	129	360550000192		1	0	9200	11.2	<input type="checkbox"/>	<input type="checkbox"/>	<input type="checkbox"/>

<i>Project Status</i>	<i>Referral No.</i>	<i>Applicant/ Project Name/Address/Tax Account Number</i>	<i>Census Tract No.</i>	<i>TAZ No.</i>	<i>Land Use Code</i>	<i>No. Lots</i>	<i>No. Units</i>	<i>Gross Floor Area</i>	<i>Acreage Total</i>	<i>Residential Conversion</i>	<i>Senior Housing</i>	<i>Special Needs</i>
Under Construction	BH22012	Brian McKinnon Winton Place Plaza 3450 Winton Pl 150.17-3-1	130.01	3605500000201		1	0	153131	19.061	<input type="checkbox"/>	<input type="checkbox"/>	<input type="checkbox"/>
Pending Approval	BH22023	Bristol Valley Homes LLC Quicklee's - 3108 East Ave.  3108 East Ave 138.09-2-2	126	3605500000398, 3605500000191		1	1	1180	0.36	<input type="checkbox"/>	<input type="checkbox"/>	<input type="checkbox"/>
Pending Approval	BH22030	Ronald Davis 3LAX / Power Nutrition 3450 Winton Pl 150.17-3-1	130.01	3605500000201		0	0	10651	0	<input type="checkbox"/>	<input type="checkbox"/>	<input type="checkbox"/>
Commercial (Brighton) Total:						8	5	288762	54.621			
<b><u>Brockport</u></b>												
Under Construction	BK20001	Jerry Fasciano Kwik Fill Brockport M0137 82 North Main Street 069.37-1-25	153.04	3605500000470		1		5286	0.86	<input type="checkbox"/>	<input type="checkbox"/>	<input type="checkbox"/>
Commercial (Brockport) Total:						1		5286	0.86			
<b><u>Chili</u></b>												
Under Construction	CI19031	Howitt-Paul Road, LLC Greenwood Townhomes 751 Paul Road 146.10-3-2	146.02	3605500000435		1		142740	7.7	<input type="checkbox"/>	<input type="checkbox"/>	<input type="checkbox"/>
Pending Approval	CI19039	John P. Gizzi 4423 Buffalo Road Concept Plan 4423 Buffalo Road 131.20-1-58	145.05	3605500000217				17160	2.2	<input type="checkbox"/>	<input type="checkbox"/>	<input type="checkbox"/>
Under Construction	CI21006	Anthony Dichario AmChar Indoor Gun Range 100 Air Park Dr 135.03-1-15.201	146.02	3605500000223		0	0	28275	3.083	<input type="checkbox"/>	<input type="checkbox"/>	<input type="checkbox"/>
Under Construction	CI21063	Ronald Mazza(Owner)- Byrne Dairy & Deli Applicant Byrne Dairy 29 Paul Rd, 31 Paul Rd 147.02-1-26, 147.02-1-27	146.02	3605500000223		2	1	4232	1.75	<input type="checkbox"/>	<input type="checkbox"/>	<input type="checkbox"/>
Commercial (Chili) Total:						3	1	192407	14.733			
<b><u>Churchville</u></b>												
Under Construction	CV19005	Gary Inzana Black Creek Landing 46 Main Street, 48 Main Street 143.13-3-20.1, 143.13-3-31.1	150	3605500000283		1	26	31333	2.5	<input type="checkbox"/>	<input type="checkbox"/>	<input type="checkbox"/>



<i>Project Status</i>	<i>Referral No.</i>	<i>Applicant/ Project Name/Address/Tax Account Number</i>	<i>Census Tract No.</i>	<i>TAZ No.</i>	<i>Land Use Code</i>	<i>No. Lots</i>	<i>No. Units</i>	<i>Gross Floor Area</i>	<i>Acreage Total</i>	<i>Residential Conversion</i>	<i>Senior Housing</i>	<i>Special Needs</i>
Pending Approval	CV20004	Owner: Michael Morris Morris Washington Street 15 Washington St 143.11-1-1.1	150	3605500000283		1	2	10000	1.5	<input type="checkbox"/>	<input type="checkbox"/>	<input type="checkbox"/>
Commercial (Churchville) Total:						2	28	41333	4			
<b><u>Clarkson</u></b>												
Approved	CK22016	Arkadiy Kravchenya Site Plan - 11 Clarkridge Drive 11 Clarkridge Dr 055.04-1-17.13	152	3605500000305		1	1	13200	5.032	<input type="checkbox"/>	<input type="checkbox"/>	<input type="checkbox"/>
Commercial (Clarkson) Total:						1	1	13200	5.032			
<b><u>East Rochester</u></b>												
Under Construction	ER19004	Sean Donohoe 115 North Washington Street 115 North Washington Street 139.69-1-17	121	3605500000383		1	1	90000	2.9	<input type="checkbox"/>	<input type="checkbox"/>	<input type="checkbox"/>
Commercial (East Rochester) Total:						1	1	90000	2.9			
<b><u>Fairport</u></b>												
Approved	FP18007	Rick Altier 25 Parce Avenue 25 Parce Avenue, 75 North Main Street 153.09-1-69.1, 153.09-1-36.2	118	3605500000158		3		63000	5.57	<input type="checkbox"/>	<input type="checkbox"/>	<input type="checkbox"/>
Approved	FP20004	Fairport Cannery LLC 75 North Main Street 75 Main Street North 153.09-1-36.2	118	3605500000158		1	3	42775	2.72	<input type="checkbox"/>	<input type="checkbox"/>	<input type="checkbox"/>
Approved	FP21005	Chris Casa 24-28 N Main Street 24-28 Main Street North 153.09-4-45.2	118	3605500000158		1	0	1450	0.35	<input type="checkbox"/>	<input type="checkbox"/>	<input type="checkbox"/>
Commercial (Fairport) Total:						5	3	107225	8.64			
<b><u>Gates</u></b>												
Under Construction	GT20006	Gizzi Real Estate Holdings LLC 3035 Buffalo Road 3035 Buffalo Road 118.15-1-54.1	142.02	3605500000236		1	1	15000	1.26	<input type="checkbox"/>	<input type="checkbox"/>	<input type="checkbox"/>
Under Construction	GT20007	Joe Gizzi 3035 Buffalo Road Site Plan 3035 Buffalo Road 118.15-1-54.1	142.02	3605500000236		1		15600	1.27	<input type="checkbox"/>	<input type="checkbox"/>	<input type="checkbox"/>

<i>Project Status</i>	<i>Referral No.</i>	<i>Applicant/ Project Name/Address/Tax Account Number</i>	<i>Census Tract No.</i>	<i>TAZ No.</i>	<i>Land Use Code</i>	<i>No. Lots</i>	<i>No. Units</i>	<i>Gross Floor Area</i>	<i>Acreage Total</i>	<i>Residential Conversion</i>	<i>Senior Housing</i>	<i>Special Needs</i>
Approved	GT21015	Pemm LLC Quicklee's Site Plan 2055 Chili Ave, 2061 Chili Ave 134.11-2-2, 134.11-2-1	144	3605500000442		1	2	6500	1.7	<input type="checkbox"/>	<input type="checkbox"/>	<input type="checkbox"/>
Under Construction	GT21021	Joseph Gizzi 3035 Buffalo Road 3027-3035 Buffalo Rd 118.15-1-54.1	142.02	3605500000236		1	1	15000	1.276	<input type="checkbox"/>	<input type="checkbox"/>	<input type="checkbox"/>
Approved	GT21024	Tom George Westmar Plaza 2159 Buffalo Rd 119.13-1-5.1	144	3605500000238		1	0	110000	14.49	<input type="checkbox"/>	<input type="checkbox"/>	<input type="checkbox"/>
Approved	GT22015	Dr. Carolyn Orr Veterinary Surgical Specialists 3505 Buffalo Rd 118.17-1-6	142.02	3605500000236		1	0	4000	1.4	<input type="checkbox"/>	<input type="checkbox"/>	<input type="checkbox"/>
Commercial (Gates) Total:						6	4	166100	21.396			
<b><u>Greece</u></b>												
Approved	GR18024	Andrew Gallina South Pointe Landing Rezoning 11 South Pointe Landing 089.03-5-4.122	141.04	3605500000460		1		60000	3.46	<input type="checkbox"/>	<input type="checkbox"/>	<input type="checkbox"/>
Approved	GR18034	Leonard's Express, Inc. Leonard's Express 1600 Lexington Avenue 089.04-1-2.108	141.04,88,18	3605500000270		1		56000		<input type="checkbox"/>	<input type="checkbox"/>	<input type="checkbox"/>
Approved	GR18067	Frank Imburgia AT&T Cellular & Ridgecrest Plaza 1978 West Ridge Road, 1946 West Ridge Road, 24 Newton Road, 32 Newton Road, 44 Newton Road, 52 Newton Road 74.15-11-01, 74.15-11-02, 74.15-11-03, 74.15-11-04, 74.15-11-05, 74.15-11-27	140.03	3605500000260		5		3500	1.26	<input type="checkbox"/>	<input type="checkbox"/>	<input type="checkbox"/>
On Hold	GR20031	Sonbyrne Sales Inc Byrne Dairy Ridgeway Avenue 2070 Ridgeway Ave 089.15-2-1	141.04,18	3605500000461, 3605500000462		1	2	4232	2.05	<input type="checkbox"/>	<input type="checkbox"/>	<input type="checkbox"/>
Approved	GR20064	ALEX BOBROV 70 CEDARFIELD COMMONS 70 Cedarfield Commons 045.01-1-7.13	136.03	3605500000246		1	1	15000	1.23	<input type="checkbox"/>	<input type="checkbox"/>	<input type="checkbox"/>
Approved	GR21038	North Greece Self Storage 400 Allied Way 400 Allied (Pvt) Way 033.03-3-2.112	135.08	3605500000244		1	4	15200	5.02	<input type="checkbox"/>	<input type="checkbox"/>	<input type="checkbox"/>

<i>Project Status</i>	<i>Referral No.</i>	<i>Applicant/ Project Name/Address/Tax Account Number</i>	<i>Census Tract No.</i>	<i>TAZ No.</i>	<i>Land Use Code</i>	<i>No. Lots</i>	<i>No. Units</i>	<i>Gross Floor Area</i>	<i>Acreage Total</i>	<i>Residential Conversion</i>	<i>Senior Housing</i>	<i>Special Needs</i>
Approved	GR21053	Frank Imburgia, FSI Hobby Lobby 1960 W Ridge Rd 074.16-2-22.1	140.03	3605500000260		1	1	56036	5	<input type="checkbox"/>	<input type="checkbox"/>	<input type="checkbox"/>
Approved	GR22009	Peter Elitzer 2723/2695 W. Ridge Rd 2723 W Ridge Rd, 2695 W Ridge Rd 074.14-3-2, 074.14-3-3.1	141.03	3605500000265		1	0	13500	0.33	<input type="checkbox"/>	<input type="checkbox"/>	<input type="checkbox"/>
Approved	GR22062	West Herr 4400 West Ridge Road 4400 W Ridge Rd 073.01-1-2.1, 073.01-1-1.21	135.06	3605500000252		1	1	28000	20.4	<input type="checkbox"/>	<input type="checkbox"/>	<input type="checkbox"/>
Commercial (Greece) Total						13	9	251468	38.75			
<b><u>Hamlin</u></b>												
Pending Approval	HM22002	Denali Excelsior 2865 Mini Storage 2865 Roosevelt Hwy 021.03-3-2.21	151.01	3605500000547		1	7	28000	6.5	<input type="checkbox"/>	<input type="checkbox"/>	<input type="checkbox"/>
Pending Approval	HM22009	Adam Zamara West Side Mulch 75 Walker Rd 023.03-2-3.23	151.01	3605500000308		1	1	7170	5	<input type="checkbox"/>	<input type="checkbox"/>	<input type="checkbox"/>
Commercial (Hamlin) Total						2	8	35170	11.5			
<b><u>Henrietta</u></b>												
Under Construction	HR20007	Thomas C. Wilmot URMC Orthopedica Ambulatory Campus 10 Miracle Mile Drive 161.12-1-1.1/C	131.04	3605500000333		1	1	329090	19.1	<input type="checkbox"/>	<input type="checkbox"/>	<input type="checkbox"/>
Under Construction	HR20012	Mr. Mark Williams RIT Innovative Maker & Learning Complex (IMLC) 1 Lomb Memorial Drive 160.02-1-24.111	131.03	3605500000204		1		120000	2.4	<input type="checkbox"/>	<input type="checkbox"/>	<input type="checkbox"/>
Under Construction	HR20019	Sean Donohoe 4799 West Henrietta Road Development 4799 West Henrietta Rd 175.03-1-3.13	132.05	3605500000410		1	0	3500	5.203	<input type="checkbox"/>	<input type="checkbox"/>	<input type="checkbox"/>
Under Construction	HR22013	Mark Fernandez BJ's Restaurant 760 Jefferson Road 162.05-1-3.3	131.04	3605500000206		1	0	7662	0.283	<input type="checkbox"/>	<input type="checkbox"/>	<input type="checkbox"/>
Pending Approval	HR22023	Jett Mehta TownePlace Suites by Marriott Kenneth Drive 175.11-1-13.2	132.04	3605500000423		0	0	13500	4.5	<input type="checkbox"/>	<input type="checkbox"/>	<input type="checkbox"/>

<i>Project Status</i>	<i>Referral No.</i>	<i>Applicant/ Project Name/Address/Tax Account Number</i>	<i>Census Tract No.</i>	<i>TAZ No.</i>	<i>Land Use Code</i>	<i>No. Lots</i>	<i>No. Units</i>	<i>Gross Floor Area</i>	<i>Acreage Total</i>	<i>Residential Conversion</i>	<i>Senior Housing</i>	<i>Special Needs</i>
Approved	HR22026	Jeff Arnold Splash Car Wash 935 Jefferson Road 162.09-1-5	131.04	3605500000335		1	0	5300	1.9	<input type="checkbox"/>	<input type="checkbox"/>	<input type="checkbox"/>
Pending Approval	HR22033	Jeff Mehta TownePlace Suites by Marriot Kenneth Drive 175-11-1-13.2	132.04	3605500000423		1	1	13500	4.5	<input type="checkbox"/>	<input type="checkbox"/>	<input type="checkbox"/>
Under Construction	HR22041	Alexander Shporer Floor & Decor (20 Miracle Mile Dr.) 20 Miracle Mile Dr 161.12-1-1.1/B	131.04	3605500000333		1	1	65136	6.74	<input type="checkbox"/>	<input type="checkbox"/>	<input type="checkbox"/>
Commercial (Henrietta) Total						7	3	557688	44.626			
<b><u>Hilton</u></b>												
Under Construction	HL21004	MARCO MATTIOLI Hilton-Parma Self-Storage 150 Old Hojack Ln, 170 Old Hojack Ln 023.20-1-5.1, 023.20-1-4	148.04	3605500000524		1	5	46800	12	<input type="checkbox"/>	<input type="checkbox"/>	<input type="checkbox"/>
Commercial (Hilton) Total						1	5	46800	12			
<b><u>Irondequoit</u></b>												
Approved	IR22005	Philip Valenti 7 11 Store and Gas Pumps 450 Empire Blvd, 462 Empire Blvd, 376 Helendale Rd 107.08-1-10, 107.08-1-11, 107.08-1-9	110	3605500000113		3	1	3043	0.7	<input type="checkbox"/>	<input type="checkbox"/>	<input type="checkbox"/>
Approved	IR22006	Ralph Masters RT Masters 975 Empire Blvd 108.05-1-16	111	3605500000114		1	1	6000	1.67	<input type="checkbox"/>	<input type="checkbox"/>	<input type="checkbox"/>
Commercial (Irondequoit) Total						4	2	9043	2.37			
<b><u>Ogden</u></b>												
Under Construction	OG19005	Emerald Point Developers, LLC Emerald Point 111 Whittier Road 117.04-3-4.111	149.05	3605500000291		9	373	302300	46.609	<input type="checkbox"/>	<input type="checkbox"/>	<input type="checkbox"/>
Approved	OG21018	Jason Fowler 4150 Buffalo Road 4150 Buffalo Rd 132.01-2-37.2	149.05	3605500000465		1	0	20800	5.6	<input type="checkbox"/>	<input type="checkbox"/>	<input type="checkbox"/>
Under Construction	OG22008	BRSS LLC Ogden Mills Business Center 3900 Buffalo Rd 132.02-1-1.1	149.05	3605500000291, 3605500000521		1	2	9900	57	<input type="checkbox"/>	<input type="checkbox"/>	<input type="checkbox"/>

<i>Project Status</i>	<i>Referral No.</i>	<i>Applicant/ Project Name/Address/Tax Account Number</i>	<i>Census Tract No.</i>	<i>TAZ No.</i>	<i>Land Use Code</i>	<i>No. Lots</i>	<i>No. Units</i>	<i>Gross Floor Area</i>	<i>Acreage Total</i>	<i>Residential Conversion</i>	<i>Senior Housing</i>	<i>Special Needs</i>
Approved	OG22012	BRSS LLC Ogden Mills Business Centre 3900 Buffalo Rd 132.02-1-1.1	149.05	3605500000291, 3605500000521		1	3	14850	60	<input type="checkbox"/>	<input type="checkbox"/>	<input type="checkbox"/>
Commercial (Ogden) Total:						12	378	347850	169.209			
<b><u>Parma</u></b>												
Under Construction	PM21001	SARA PUCCIA 210 COLLAMER ROAD 210 Collamer Rd 023.04-2-9	148.04	3605500000524		1	240	38400	4.4	<input type="checkbox"/>	<input type="checkbox"/>	<input type="checkbox"/>
Pending Approval	PM22003	Greece Ridge Storage LLC Greece Ridge Storage 4671 Ridge Rd 072.02-4-74.211	148.02	3605500000297		1	1	6000	1	<input type="checkbox"/>	<input type="checkbox"/>	<input type="checkbox"/>
Commercial (Parma) Total:						2	241	44400	5.4			
<b><u>Penfield</u></b>												
Under Construction	PN19005	777 Panorama Properties, LLC Panorama Park Subdivision and Grading 125 Panorama Creek Drive 138.12-1-1	116.04,116.03	3605500000143, 3605500000147				350000	55.3	<input type="checkbox"/>	<input type="checkbox"/>	<input type="checkbox"/>
Pending Approval	PN21022	Elisabeth Vella 44, 50, 56 Wilbur Tract Road 44 Wilbur Tract Rd, 50 Wilbur Tract Rd, 56 Wilbur Tract Rd 108.10-1-1.113, 108.10-1-1.2, 108.10-1-1.112	115.03	3605500000136		0	1	5440	4.18	<input type="checkbox"/>	<input type="checkbox"/>	<input type="checkbox"/>
Pending Approval	PN22021	Clint Mattson Chick-fil-A in Penfield 2130 Frpt Nine Mile Pt Rd, 2195 Penfield Rd 140.01-2-4.1/PERK, 140.01-2-6.998	115.05	3605500000151		0	0	5600	5.1	<input type="checkbox"/>	<input type="checkbox"/>	<input type="checkbox"/>
Pending Approval	PN22031	Clint Mattson Chick-Fil-A - Penfield 2130 Frpt Nine Mile Pt Rd, 2195 Penfield Rd 140.01-2-4.1/PERK, 140.01-2-6.998	115.05	3605500000151		2	1	5600	5.07	<input type="checkbox"/>	<input type="checkbox"/>	<input type="checkbox"/>
Approved	PN22038	Anthony Daniele Penfield Car Wash 1922 Empire Blvd 093.02-1-20	115.01	3605500000367		0	0	4100	0.87	<input type="checkbox"/>	<input type="checkbox"/>	<input type="checkbox"/>
Commercial (Penfield) Total:						2	2	370740	70.52			
<b><u>Perinton</u></b>												
Approved	PR21031	Armando Costabile The Tracks 2830 Baird Rd 152.11-1-12.211	119.01	3605500000157		1	0	6210	3.475	<input type="checkbox"/>	<input type="checkbox"/>	<input type="checkbox"/>

<i>Project Status</i>	<i>Referral No.</i>	<i>Applicant/ Project Name/Address/Tax Account Number</i>	<i>Census Tract No.</i>	<i>TAZ No.</i>	<i>Land Use Code</i>	<i>No. Lots</i>	<i>No. Units</i>	<i>Gross Floor Area</i>	<i>Acreage Total</i>	<i>Residential Conversion</i>	<i>Senior Housing</i>	<i>Special Needs</i>
Approved	PR21032	MICHAEL MUSSUMECI MUSSUMECI STORAGE Macedon Center Rd 153.19-1-1	117.03	3605500000159		1	2	7300	1.1	<input type="checkbox"/>	<input type="checkbox"/>	<input type="checkbox"/>
Approved	PR22008	MICHAEL MUSSUMECI MUSSUMECI STORAGE Macedon Center Rd 153.19-1-1	117.03	3605500000159		1	2	7300	1.1	<input type="checkbox"/>	<input type="checkbox"/>	<input type="checkbox"/>
Approved	PR22014	Horsepower Motorworks Horsepower Motorworks-Special Permit 6720 Pittsford Palmyra Rd 166.17-2-24	117.05	3605500000379		1	0	30000	0	<input type="checkbox"/>	<input type="checkbox"/>	<input type="checkbox"/>
Approved	PR22019	Angel Boev Site Plan Application for Horsepower Motorworks 6720 Pittsford Palmyra Rd 166.17-2-24	117.05	3605500000379		1	1	32640	0.689	<input type="checkbox"/>	<input type="checkbox"/>	<input type="checkbox"/>
Commercial (Perinton) Total:						5	5	83450	6.364			
<b><u>Riga</u></b>												
Approved	RG21002	ANTHONY & AGUSTINO GINEVERA Genevra Self Storage Site Plan W Buffalo Rd 142.04-1-41.21	150	3605500000284		1	12	61200	7	<input type="checkbox"/>	<input type="checkbox"/>	<input type="checkbox"/>
Approved	RG21011	John P. Gizzi, owner Site Plan for 5650 Buffalo Road 5650 Buffalo Road 131.030-1-26.1	150	3605500000284		1	2	18600	2.11	<input type="checkbox"/>	<input type="checkbox"/>	<input type="checkbox"/>
Approved	RG22001	ANTHONY GINEVRA GINEVRA SELF STORAGE 7147 W Buffalo Rd 142.04-1-41.21	150	3605500000284		1	6	28050	7	<input type="checkbox"/>	<input type="checkbox"/>	<input type="checkbox"/>
Pending Approval	RG22008	Mark Meyers Meyers RV Superstores 329 Sanford Rd North, 333 Sanford Rd North 155.02-1-7.1, 155.02-1-11	150	3605500000284		2	1	63179	32.51	<input type="checkbox"/>	<input type="checkbox"/>	<input type="checkbox"/>
Approved	RG22018	John P Gizzi amended Site Plan for 5650 Buffalo Road 5650 E Buffalo Rd 131.03-1-26.1	150	3605500000284		1	2	18600	2.1	<input type="checkbox"/>	<input type="checkbox"/>	<input type="checkbox"/>
Commercial (Riga) Total:						6	23	189629	50.72			

<i>Project Status</i>	<i>Referral No.</i>	<i>Applicant/ Project Name/Address/Tax Account Number</i>	<i>Census Tract No.</i>	<i>TAZ No.</i>	<i>Land Use Code</i>	<i>No. Lots</i>	<i>No. Units</i>	<i>Gross Floor Area</i>	<i>Acreage Total</i>	<i>Residential Conversion</i>	<i>Senior Housing</i>	<i>Special Needs</i>
<b><u>Rochester</u></b>												
Approved	RO21003	James Hulse Flower City Roll-Off - Pole Barn & Roll-Off Container Outdoor Storage/Repair 25 Cairn St 120.61-1-1.002	87.02	360550000069		1	0	6000	1.8	<input type="checkbox"/>	<input type="checkbox"/>	<input type="checkbox"/>
Commercial (Rochester) Total						1	0	6000	1.8			
<b><u>Spencerport</u></b>												
Approved	SP19002	Union Spencerport, LLC 148 South Union Street 148 South Union Street 087.09-11-12	149.01	360550000466		1	12	17154	0.178	<input type="checkbox"/>	<input type="checkbox"/>	<input type="checkbox"/>
Commercial (Spencerport) Total						1	12	17154	0.178			
<b><u>Sweden</u></b>												
Approved	SW21015	PATRICK LLOYD, Owner/Developer 10 EISENHAUER DRIVE 10 Eisenhauer Dr 084.04-1-25.005				3	1	10000	11.5	<input type="checkbox"/>	<input type="checkbox"/>	<input type="checkbox"/>
Pending Approval	SW22015	Splash Car Wash, Inc. 4653 Lake Road South - Splash Car Wash 4653 Lake Rd 083.08-2-12	153.03	360550000471		1	0	5820	1.42	<input type="checkbox"/>	<input type="checkbox"/>	<input type="checkbox"/>
Commercial (Sweden) Total						4	1	15820	12.92			
<b><u>Webster</u></b>												
Approved	WT19001	Webster Woods Plaza IV, LLC Webster Woods Car Wash 801 Ridge Road 079.17-1-85	112.07	360550000129		1	1	5000	2.37	<input type="checkbox"/>	<input type="checkbox"/>	<input type="checkbox"/>
Approved	WT22005	962 Ridge Road LLC & Fox Five LLC Splash Car Wash 1013 Ridge Rd 079.15-1-16.003	112.08	360550000552		1	1	7000	2.16	<input type="checkbox"/>	<input type="checkbox"/>	<input type="checkbox"/>
Commercial (Webster) Total						2	2	12000	4.53			
TOTAL COMMERCIAL						89	734	2891525	543.069			

## Community Services

### Brighton

Under Construction	BH21011	Justin Dollard University of Rochester Laboratory for Laser Energetics Expansion 250 E River Rd 148.11-1-4.1	130.01	360550000332		1	0	55000	166	<input type="checkbox"/>	<input type="checkbox"/>	<input type="checkbox"/>
--------------------	---------	---	--------	--------------	--	---	---	-------	-----	--------------------------	--------------------------	--------------------------

<i>Project Status</i>	<i>Referral No.</i>	<i>Applicant/ Project Name/Address/Tax Account Number</i>	<i>Census Tract No.</i>	<i>TAZ No.</i>	<i>Land Use Code</i>	<i>No. Lots</i>	<i>No. Units</i>	<i>Gross Floor Area</i>	<i>Acreage Total</i>	<i>Residential Conversion</i>	<i>Senior Housing</i>	<i>Special Needs</i>
Approved	BH22014	Rabbi Shlomo Noble Talmudical Institute of Upstate NY 1666 S Winton Rd 150.05-1-2	130.02	3605500000200		1	0	87800	21.8	<input type="checkbox"/>	<input type="checkbox"/>	<input type="checkbox"/>
Under Construction	BH22025	Jerry Goldman, Woods, Oviatt, Gilman LLP Golisano Business COE Inc. 150 Sawgrass Dr 149.06-1-2.303	130.01	3605500000401		1	0	125000	10.42	<input type="checkbox"/>	<input type="checkbox"/>	<input type="checkbox"/>
<b>Community Services (Brighton) Total:</b>						<b>3</b>	<b>0</b>	<b>267800</b>	<b>198.22</b>			
<b><u>Chili</u></b>												
Under Construction	CI12-10AZ	Turkish Society of Rochester New Mosque, Religious School 677 Beahan Road 134.15-1-11	145.04	3605500000434	620	1		8100	11.24	<input type="checkbox"/>	<input type="checkbox"/>	<input type="checkbox"/>
<b>Community Services (Chili) Total:</b>						<b>1</b>		<b>8100</b>	<b>11.24</b>			
<b><u>Clarkson</u></b>												
Approved	CK21003	Ernie Haywood Lifetime Assistance 100 Horizon Park Dr 054.01-1-22.112	152	3605500000303		1	1	6700	1	<input type="checkbox"/>	<input type="checkbox"/>	<input type="checkbox"/>
<b>Community Services (Clarkson) Total:</b>						<b>1</b>	<b>1</b>	<b>6700</b>	<b>1</b>			
<b><u>Gates</u></b>												
Under Construction	GT16-4ZS	Rev. Anthony Iwunor Faith Outreach Ministry Church Buffalo Road 118.15-1-36; 118.15-1-41.1	142.04	3605500000233	620	1	1	18180	1.559	<input type="checkbox"/>	<input type="checkbox"/>	<input type="checkbox"/>
<b>Community Services (Gates) Total:</b>						<b>1</b>	<b>1</b>	<b>18180</b>	<b>1.559</b>			
<b><u>Greece</u></b>												
Approved	GR17-17Z	DVL1, LLC Town Center Development  045.3-4-1.0; 045.3-4-2.0; 045.3-4-3.0; 045.3-4-4.0; 045.3-4-20.111; 045.3-4-17.11	136.04	3605500000250	642	5		15000	15.2	<input type="checkbox"/>	<input type="checkbox"/>	<input type="checkbox"/>
Under Construction	GR20009	Villa of Hope Site Plan Villa of Hope / Minor Subdivision 3300 Dewey Avenue 060.64-3-16	138	3605500000263			2	12065	3.15	<input type="checkbox"/>	<input type="checkbox"/>	<input type="checkbox"/>
Under Construction	GR21043	Rochester Academy Charter School Rochester Academy Gymnasium 1757 Latta Rd 046.14-8-1.1	136.01	3605500000452		1	1	12276	4	<input type="checkbox"/>	<input type="checkbox"/>	<input type="checkbox"/>
<b>Community Services (Greece) Total:</b>						<b>6</b>	<b>3</b>	<b>39341</b>	<b>22.35</b>			



<i>Project Status</i>	<i>Referral No.</i>	<i>Applicant/ Project Name/Address/Tax Account Number</i>	<i>Census Tract No.</i>	<i>TAZ No.</i>	<i>Land Use Code</i>	<i>No. Lots</i>	<i>No. Units</i>	<i>Gross Floor Area</i>	<i>Acreage Total</i>	<i>Residential Conversion</i>	<i>Senior Housing</i>	<i>Special Needs</i>
<b><u>Henrietta</u></b>												
Under Construction	HR20002	Thomas C. Wilmot UR Medicine Orthopaedics & Physical Oerformance Center 10 Miracle Mile Drive 161.12-1-1.1/B, 161.12-1-1-1/C, 161.12-1-1.1	131.04	3605500000333		1		480000	20.2	<input type="checkbox"/>	<input type="checkbox"/>	<input type="checkbox"/>
Approved	HR21017	Mr. Reginald Allen CHS Mobile Expansion 280 Calkins Rd, 292 Calkins Rd 175.08-1-3, 175.08-1-4	131.04	3605500000411		1	0	7200	2.17	<input type="checkbox"/>	<input type="checkbox"/>	<input type="checkbox"/>
Pending Approval	HR22002	Matthew J. Oates, P.E. Proposed Medical Office Building 1300 Jefferson Road 162.07-1-5.1	131.01	3605500000207		1	0	7348	12.1	<input type="checkbox"/>	<input type="checkbox"/>	<input type="checkbox"/>
Pending Approval	HR22015	Planned Parenthood of Central & Western NY Planned Parenthood of Central & Western NY 376 Jefferson Road 161.07-1-4.2	131.04	3605500000334		0	0	7500	0	<input type="checkbox"/>	<input type="checkbox"/>	<input type="checkbox"/>
Community Services (Henrietta) Total:						3	0	502048	34.47			
<b><u>Parma</u></b>												
Approved	PM21009	1919 NORTH UNION LLC TLC ADVENTURES IN CHILD CARE 1919 N Union St 072.03-1-4.1	148.02	3605500000469		1	1	11068	3.594	<input type="checkbox"/>	<input type="checkbox"/>	<input type="checkbox"/>
Community Services (Parma) Total:						1	1	11068	3.594			
<b><u>Perinton</u></b>												
Approved	PR22024	Michael Hoskins Perinton Ambulance Renovation 1400 Turk Hill Rd, 1350 Turk Hill Rd 166.10-1-5, 166.10-1-4	117.07	3605500000164		1	0	20769	2.24	<input type="checkbox"/>	<input type="checkbox"/>	<input type="checkbox"/>
Community Services (Perinton) Total:						1	0	20769	2.24			
<b><u>Pittsford</u></b>												
Approved	PT22005	St John Fisher College SJFC Dugan Yard Practice Facility 80 Fairport Rd 151.07-1-1	122.01	3605500000385		1	1	6500	1.48	<input type="checkbox"/>	<input type="checkbox"/>	<input type="checkbox"/>
Community Services (Pittsford) Total:						1	1	6500	1.48			
<b><u>Rochester</u></b>												
Under Construction	RO19011	Mike Zanghi Highland Hospital's Patient Tower Addition Project 1000 South Avenue 136.24-1-1.001	35	3605500000037		1	1	72100	9.28	<input type="checkbox"/>	<input type="checkbox"/>	<input type="checkbox"/>

<i>Project Status</i>	<i>Referral No.</i>	<i>Applicant/ Project Name/Address/Tax Account Number</i>	<i>Census Tract No.</i>	<i>TAZ No.</i>	<i>Land Use Code</i>	<i>No. Lots</i>	<i>No. Units</i>	<i>Gross Floor Area</i>	<i>Acreage Total</i>	<i>Residential Conversion</i>	<i>Senior Housing</i>	<i>Special Needs</i>
Approved	RO22008	Justin Dollard University of Rochester Strong Memorial Hospital - Emergency Department and Tower Expansion Project 260 Crittenden Blvd 135.60-1-6.001	38.05	3605500000345, 3605500000514		2	0	59450	13.43	<input type="checkbox"/>	<input type="checkbox"/>	<input type="checkbox"/>
Community Services (Rochester) Total:						3	1	131550	22.71			
<b><u>Rush</u></b>												
Under Construction	RU20023	Karuppiah Natarajan Sri Vidya New Temple 6970 East River Rd, 6980 East River Rd 212.01-1-42.002, 212.01-1-42.001	133	3605500000275		2	1	10271	5.5	<input type="checkbox"/>	<input type="checkbox"/>	<input type="checkbox"/>
Community Services (Rush) Total:						2	1	10271	5.5			
TOTAL COMMUNITY SERVICES						23	9	1022327	304.363			

## Industrial

<b><u>Brighton</u></b>												
Under Construction	BH22020	Aaron Stuckey 3 Townline Circle 3 Townline Cir 148.20-2-71	130.01	3605500000197		1	1	6000	3.1	<input type="checkbox"/>	<input type="checkbox"/>	<input type="checkbox"/>
Industrial (Brighton) Total:						1	1	6000	3.1			
<b><u>Chili</u></b>												
Pending Approval	CI15-38ZS	Smattl Holdings, LLC Black Creek Industrial Park 3513 Union Street 145.03-1-1.2	146.01	3605500000220	700	8			24.88	<input type="checkbox"/>	<input type="checkbox"/>	<input type="checkbox"/>
Under Construction	CI15-53AZ	William Mulligan Genesee Valley Regional Market 1861 Scottsville Road 160.01-1-11	146.02	3605500000222	700			80500	82.3	<input type="checkbox"/>	<input type="checkbox"/>	<input type="checkbox"/>
Approved	CI20002	3508 US, Inc. 3508 Union Street 3508 Union Street 145.03-1-5	146.01	3605500000220		1	1	5000	0.87	<input type="checkbox"/>	<input type="checkbox"/>	<input type="checkbox"/>
Under Construction	CI21003	James Sydor Sydor Optics 39 Jetview Dr 147.06-1-73.1	145.04	3605500000434		1	0	52500	4.39	<input type="checkbox"/>	<input type="checkbox"/>	<input type="checkbox"/>
Under Construction	CI22009	JD & SONS INC. SITE PLAN APPROVAL 100 International Blvd 147.01-1-8.4	146.02	3605500000436		1	1	27470	0	<input type="checkbox"/>	<input type="checkbox"/>	<input type="checkbox"/>
Industrial (Chili) Total:						11	2	165470	112.44			

<i>Project Status</i>	<i>Referral No.</i>	<i>Applicant/ Project Name/Address/Tax Account Number</i>	<i>Census Tract No.</i>	<i>TAZ No.</i>	<i>Land Use Code</i>	<i>No. Lots</i>	<i>No. Units</i>	<i>Gross Floor Area</i>	<i>Acreage Total</i>	<i>Residential Conversion</i>	<i>Senior Housing</i>	<i>Special Needs</i>
<b><u>Churchville</u></b>												
Under Construction	CV17-3Z	Francois Lachance Star of the West Improvements 35 South Main Street 143.13-2-45; 143.13-2-54; 143.13-2-53; 143.13-2-52; 143.13-2-58	150	3605500000283		1		31600	7.985	<input type="checkbox"/>	<input type="checkbox"/>	<input type="checkbox"/>
						<b>Industrial (Churchville) Total:</b>	<b>1</b>	<b>31600</b>	<b>7.985</b>			
<b><u>East Rochester</u></b>												
Under Construction	ER22002	Erik Kronenberger Kronenberger 115 Despatch Dr 139.69-2-34	121	3605500000382		1	1	18170	5.907	<input type="checkbox"/>	<input type="checkbox"/>	<input type="checkbox"/>
						<b>Industrial (East Rochester) Total:</b>	<b>1</b>	<b>1</b>	<b>18170</b>	<b>5.907</b>		
<b><u>Fairport</u></b>												
Approved	FP20001	Lucas Coolidge Corning-Fairport Building Addition 60 O'Connor Road 152.12-2-1.1	118	3605500000157, 3605500000158		1	1	28960	13.12	<input type="checkbox"/>	<input type="checkbox"/>	<input type="checkbox"/>
Approved	FP21006	Lucas Coolidge Corning Tropel Annex Addition 60 O'Connor Rd 152.12-2-1.1	118	3605500000157, 3605500000158		1	0	10000	13	<input type="checkbox"/>	<input type="checkbox"/>	<input type="checkbox"/>
						<b>Industrial (Fairport) Total:</b>	<b>2</b>	<b>1</b>	<b>38960</b>	<b>26.12</b>		
<b><u>Gates</u></b>												
Under Construction	GT20018	TC Pursuit Services, Inc Project ROC-1 2600 Manitou Rd 118.05-1-15	142.02	3605500000232		0	0	3800000	100.85	<input type="checkbox"/>	<input type="checkbox"/>	<input type="checkbox"/>
Approved	GT22005	ROMAN CHCYLK RESUBDIVISION OF LOTS 2 AND 4 OF THE ALSON DEVELOPMENT CORP. SUBDIVISION 37 Deep Rock Rd, Deep Rock Rd 134.12-1-13.2, 134.12-1-13.4	144	3605500000442		1	1	33340	1.8	<input type="checkbox"/>	<input type="checkbox"/>	<input type="checkbox"/>
						<b>Industrial (Gates) Total:</b>	<b>1</b>	<b>1</b>	<b>3833340</b>	<b>102.65</b>		
<b><u>Greece</u></b>												
Under Construction	GR14-12Z	Atlantic Funding Construction of Three (3) Flex Buildings Pinewild Drive 089.04-1-14.12	141.04	3605500000461	700	1		75400	22.7	<input type="checkbox"/>	<input type="checkbox"/>	<input type="checkbox"/>
Under Construction	GR16-89Z	DuPont 1700 Lexington Avenue 1700 Lexington Ave 089.83-2-35	141.04,88	3605500000270	710			50000	19	<input type="checkbox"/>	<input type="checkbox"/>	<input type="checkbox"/>

<i>Project Status</i>	<i>Referral No.</i>	<i>Applicant/ Project Name/Address/Tax Account Number</i>	<i>Census Tract No.</i>	<i>TAZ No.</i>	<i>Land Use Code</i>	<i>No. Lots</i>	<i>No. Units</i>	<i>Gross Floor Area</i>	<i>Acreage Total</i>	<i>Residential Conversion</i>	<i>Senior Housing</i>	<i>Special Needs</i>
Approved	GR18015	Ridgeway Properties LiDestri ECO Industrial Park-Industrial Space 50 Mc Laughlin Road, 50 Mc Laughlin Road 090.09-1-21, 089.04-1-3.2, 090.09-1-20, 090.09-1-19, 090.09-1-18, 090.09-1-17, 090.09-1-16	141.04	3605500000270				280000	124	<input type="checkbox"/>	<input type="checkbox"/>	<input type="checkbox"/>
Approved	GR19029	1031 Janes Road, LLC 1031 Janes Road 1031 Janes Road 045.01-1-8	136.03	3605500000246			3	57000	6.4	<input type="checkbox"/>	<input type="checkbox"/>	<input type="checkbox"/>
Under Construction	GR21054	Owner-Ridgeway Properties I, LLC(c/o Conductor Property Management) Li-Cycle North America Hub, Inc. 50 McLaughlin Road & 205 McLaughlin Road 50 McLaughlin Rd, 205 McLaughlin Rd 089.04-1-3.22, 089.04-1-3.21	141.04,18	3605500000270		2	0	587937	119.48	<input type="checkbox"/>	<input type="checkbox"/>	<input type="checkbox"/>
Approved	GR21062	Frederick Geiger Site Plan 330 N. Greece Rd 330 North Greece Rd 033.04-2-52	135.03	3605500000244		0	0	6925	0.937	<input type="checkbox"/>	<input type="checkbox"/>	<input type="checkbox"/>
						<b>Industrial (Greece) Total:</b>	<b>3</b>	<b>3</b>	<b>1057262</b>	<b>292.517</b>		
<b><u>Henrietta</u></b>												
Under Construction	HR17-13S	Mr. Rich LeFrois Winegrass Business Park West of John Street & North of Lehigh Station Road 174.02-1-15.1;174.02-1-44.3;174.02-1-15.2	132.05	3605500000211	700	11			69.3	<input type="checkbox"/>	<input type="checkbox"/>	<input type="checkbox"/>
Under Construction	HR19015	Mr. Sean Donohoe Clay Road Industrial Site Clay Road 162.09-1-11, 162.09-1-12	131.04	3605500000335		2		130000	31.51	<input type="checkbox"/>	<input type="checkbox"/>	<input type="checkbox"/>
Under Construction	HR20009	Mr. Fred J. Rainaldi Riverwood Tech Campus - Building E 4545 East River Road 174.03-2-1.122	132.05	3605500000421		1		40625	10.2	<input type="checkbox"/>	<input type="checkbox"/>	<input type="checkbox"/>
Pending Approval	HR21003	Sean Donohoe Clay Road North - Proposed Manufacturing Facility Clay Rd 162.09-1-11.1	131.04	3605500000335		1	0	120000	13.015	<input type="checkbox"/>	<input type="checkbox"/>	<input type="checkbox"/>
Under Construction	HR21011	Chip Overbey Old Dominion Freight Line Facility Expansion 15 Transport Dr 161.10-1-20	131.04	3605500000409		1	0	16488	6.48	<input type="checkbox"/>	<input type="checkbox"/>	<input type="checkbox"/>
Under Construction	HR21014	Rick Lemcke Lemcke Family LLC Bri-Hen Town Line Rd 148.20-1-22.1	131.04	3605500000413		1	0	38120	5.7	<input type="checkbox"/>	<input type="checkbox"/>	<input type="checkbox"/>

<i>Project Status</i>	<i>Referral No.</i>	<i>Applicant/ Project Name/Address/Tax Account Number</i>	<i>Census Tract No.</i>	<i>TAZ No.</i>	<i>Land Use Code</i>	<i>No. Lots</i>	<i>No. Units</i>	<i>Gross Floor Area</i>	<i>Acreage Total</i>	<i>Residential Conversion</i>	<i>Senior Housing</i>	<i>Special Needs</i>
Under Construction	HR21018	Michael Trojian Coopervision Expansion 180 Thruway Park Dr, 230 Thruway Park Dr 188.02-1-62.1, 188.02-1-59.1	132.06	3605500000214		1	0	152950	21.4	<input type="checkbox"/>	<input type="checkbox"/>	<input type="checkbox"/>
Under Construction	HR22011	Richard Camping O'Connell Electric - New Office Building 390 Systems Rd 149.18-1-21.1	131.01	3605500000416		1	0	21000	5.45	<input type="checkbox"/>	<input type="checkbox"/>	<input type="checkbox"/>
Pending Approval	HR22032	Frank Imburgia GS1 Erie Station Rd 189.01-1-19.2, 189.01-1-19.21	132.04	3605500000215		1	1	263000	40.36	<input type="checkbox"/>	<input type="checkbox"/>	<input type="checkbox"/>
Pending Approval	HR22040	William B. Clark Tru Blu Self Storage Facility Expansion 78 Goodway Dr 150.17-2-19	131.01	3605500000417		2	111	16000	3.8	<input type="checkbox"/>	<input type="checkbox"/>	<input type="checkbox"/>
<b>Industrial (Henrietta) Total</b>						<b>22</b>	<b>112</b>	<b>798183</b>	<b>207.215</b>			
<b><u>Hilton</u></b>												
Approved	HL20001	Engels Gualdani Re-Subdivision 6 Upton St, 9 Upton St 032.06-3-37.002, 032.06-3-37.001	148.04	3605500000295		2	1	5200	1.33	<input type="checkbox"/>	<input type="checkbox"/>	<input type="checkbox"/>
<b>Industrial (Hilton) Total</b>						<b>2</b>	<b>1</b>	<b>5200</b>	<b>1.33</b>			
<b><u>Ogden</u></b>												
Approved	OG21012	Emerald Point Developers, LLC Advantech Industries Building Expansion 3850 Buffalo Rd 117.04-3-4.113	149.05	3605500000291		1	0	48750	12.2	<input type="checkbox"/>	<input type="checkbox"/>	<input type="checkbox"/>
<b>Industrial (Ogden) Total</b>						<b>1</b>	<b>0</b>	<b>48750</b>	<b>12.2</b>			
<b><u>Parma</u></b>												
Under Construction	PM20016	Joseph Sortino 1635-1637 Manitou Road 1635 Manitou Rd, 1637 Manitou Rd 072.02-2-1, 072.02-2-2	148.02	3605500000297		1	0	35000	9.7	<input type="checkbox"/>	<input type="checkbox"/>	<input type="checkbox"/>
<b>Industrial (Parma) Total</b>						<b>1</b>	<b>0</b>	<b>35000</b>	<b>9.7</b>			
<b><u>Perinton</u></b>												
Approved	PR20002	Christopher A. DiMarzo 90 O'Connor Road 90 O'Connor Road 152.12-1-5, 152.12-1-6, 152.12-1-7, 152.12-1-8	118	3605500000157		1		30800	2.62	<input type="checkbox"/>	<input type="checkbox"/>	<input type="checkbox"/>
<b>Industrial (Perinton) Total</b>						<b>1</b>		<b>30800</b>	<b>2.62</b>			

<i>Project Status</i>	<i>Referral No.</i>	<i>Applicant/ Project Name/Address/Tax Account Number</i>	<i>Census Tract No.</i>	<i>TAZ No.</i>	<i>Land Use Code</i>	<i>No. Lots</i>	<i>No. Units</i>	<i>Gross Floor Area</i>	<i>Acreage Total</i>	<i>Residential Conversion</i>	<i>Senior Housing</i>	<i>Special Needs</i>
<b><u>Pittsford</u></b>												
Under Construction	PT21003	West Linden Properties, LLC 920 Linden Avenue 920 Linden Ave 138.16-1-13.1	122.01	3605500000176		1	1	21160	2.238	<input type="checkbox"/>	<input type="checkbox"/>	<input type="checkbox"/>
						Industrial (Pittsford) Total:	1	1	21160	2.238		
<b><u>Rush</u></b>												
On Hold	RU17-3Z	James Casey Comet Flasher Site Plan 7575 West Henrietta Rd. 212.04-1-29	133	3605500000276	700	1	3	34650	9.12	<input type="checkbox"/>	<input type="checkbox"/>	<input type="checkbox"/>
						Industrial (Rush) Total:	1	3	34650	9.12		
<b><u>Sweden</u></b>												
Approved	SW22013	Paul Guglielmi Custom Service Solutions Addition - Amended Site Plan 1900 Transit Way 084.01-1-1.115	154	3605500000473		1	1	9000	1.57	<input type="checkbox"/>	<input type="checkbox"/>	<input type="checkbox"/>
						Industrial (Sweden) Total:	1	1	9000	1.57		
<b><u>Webster</u></b>												
Pending Approval	WT22003	239 Rt. 104 LLC North East Area for Technology Tebor Rd, Tebor Rd, Basket Rd, Tebor Rd 066.03-1-28.113, 066.03-1-28.111, 066.03-1-18.11, 066.03-1-28.112	113.01	3605500000507		4	4	1000000	100.1	<input type="checkbox"/>	<input type="checkbox"/>	<input type="checkbox"/>
						Industrial (Webster) Total:	4	4	1000000	100.1		
<b><u>Webster (V)</u></b>												
Approved	WV22002	Nulton Estates, LLC Donovan St. Flex Park 105 Railroad Junction Dr, 111 Railroad Junction Dr, 117 Railroad Junction Dr 080.06-1-38.101, 080.06-1-38.102, 080.06-1-38.103	114	3605500000125		1	9	54000	8.59	<input type="checkbox"/>	<input type="checkbox"/>	<input type="checkbox"/>
						Industrial (Webster (V)) Total:	1	9	54000	8.59		
						<b>TOTAL INDUSTRIAL</b>	<b>55</b>	<b>140</b>	<b>7187545</b>	<b>905.402</b>		
<b>Mixed Use</b>												
<b><u>Chili</u></b>												
Under Construction	CI22015	Victory Express Victory Express 350 International Blvd 147.01-1-8.61	146.02	3605500000436		1	0	23000	0	<input type="checkbox"/>	<input type="checkbox"/>	<input type="checkbox"/>
Approved	CI22026	Five Star Equipment Site Plan, Special use (Five Star Eq.) 200 International Blvd 147.01-1-8.511	146.02	3605500000436		1	1	28916	0	<input type="checkbox"/>	<input type="checkbox"/>	<input type="checkbox"/>

<i>Project Status</i>	<i>Referral No.</i>	<i>Applicant/ Project Name/Address/Tax Account Number</i>	<i>Census Tract No.</i>	<i>TAZ No.</i>	<i>Land Use Code</i>	<i>No. Lots</i>	<i>No. Units</i>	<i>Gross Floor Area</i>	<i>Acreage Total</i>	<i>Residential Conversion</i>	<i>Senior Housing</i>	<i>Special Needs</i>
Pending Approval	CI22043	SMATTLL Holdings LLC Black Creek Industrial Park 3513 Union St 145.03-1-1.21	146.01	3605500000220		8	0	0	24.9	<input type="checkbox"/>	<input type="checkbox"/>	<input type="checkbox"/>
<i>Mixed Use (Chili) Total:</i>						10	1	51916	24.9			
<b><u>Churchville</u></b>												
Under Construction	CV20001	Ram Shrivastava Black Creek Commons 32 East Buffalo Street 143.10-1-37	150	3605500000283		1	10	6415	0.75	<input type="checkbox"/>	<input type="checkbox"/>	<input type="checkbox"/>
Pending Approval	CV21002	Al Spaziano BLACK CREEK COMMONS 32 E Buffalo St 143.10-1-37	150	3605500000283		1	10	36977	0.849	<input type="checkbox"/>	<input type="checkbox"/>	<input type="checkbox"/>
<i>Mixed Use (Churchville) Total:</i>						2	20	43392	1.599			
<b><u>Clarkson</u></b>												
Approved	CK14-6ZS	Al Spaziano Rezoning - Brookfield at Clarkson Subdivision East Avenue 69.02-1-1.21	152	3605500000304	400	1	391	242100	32	<input checked="" type="checkbox"/>	<input checked="" type="checkbox"/>	<input type="checkbox"/>
Approved	CK15-8Z	Al Spaziano, Atlantic Funding & Real Estate LLC Brook Field at Clarkson/Rezoning  069.02-1-1.23; 069.02-1-1.22; 069.02-1-21	152	3605500000304	400	3	270	330000	31.1	<input type="checkbox"/>	<input type="checkbox"/>	<input type="checkbox"/>
<i>Mixed Use (Clarkson) Total:</i>						4	661	572100	63.1			
<b><u>Greece</u></b>												
Pending Approval	GR22060	Steve Gibbs 320 Manitou Beach Road 320 Manitou Beach Rd, 320 Manitou Beach Rd 017.04-2-44, 017.04-2-45	134.02	3605500000241		0	0	6000	4.5	<input type="checkbox"/>	<input type="checkbox"/>	<input type="checkbox"/>
<i>Mixed Use (Greece) Total:</i>						0	0	6000	4.5			
<b><u>Mendon</u></b>												
Pending Approval	MN22019	Margaret Fiore Fiore Special Use Permit 9/2021 383 Pond Rd 204.04-1-40.21	124.02	3605500000272		1	1	5000	27.87	<input type="checkbox"/>	<input type="checkbox"/>	<input type="checkbox"/>
<i>Mixed Use (Mendon) Total:</i>						1	1	5000	27.87			
<b><u>Penfield</u></b>												
Approved	PN21006	Penfield Heights, LLC Excelsior Penfield Apartments 1810 Frpt Nine Mile Pt Rd, 1820 Frpt Nine Mile Pt Rd 125.01-1-25.2, 125.01-1-25.1	115.05	3605500000373		2	127	192691	6.63	<input type="checkbox"/>	<input type="checkbox"/>	<input type="checkbox"/>

<i>Project Status</i>	<i>Referral No.</i>	<i>Applicant/ Project Name/Address/Tax Account Number</i>	<i>Census Tract No.</i>	<i>TAZ No.</i>	<i>Land Use Code</i>	<i>No. Lots</i>	<i>No. Units</i>	<i>Gross Floor Area</i>	<i>Acreage Total</i>	<i>Residential Conversion</i>	<i>Senior Housing</i>	<i>Special Needs</i>
Approved	PN21017	Penfield Heights, LLC Penfield Heights 1820 Frpt Nine Mile Pt Rd, 1810 Frpt Nine Mile Pt Rd 125.01-1-25.1, 125.01-1-25.2	115.05	3605500000373		1	132	216892	6.6	<input type="checkbox"/>	<input type="checkbox"/>	<input type="checkbox"/>
Pending Approval	PN21020	Pathstone Development Corporation 1801 Fairport Nine Mile Pt Rd Apartments 1801 Frpt Nine Mile Pt Rd, 1787 Frpt Nine Mile Pt Rd 125.01-1-33.11, 125.01-1-3.111	115.04	3605500000146		0	136	203371	10.6	<input type="checkbox"/>	<input type="checkbox"/>	<input type="checkbox"/>
Under Construction	PN21032	Ralph DiTucci The Arbors at Penfield 1611 Frpt Nine Mile Pt Rd, 1615 Frpt Nine Mile Pt Rd, 1643 Frpt Nine Mile Pt Rd, 1657 Frpt Nine Mile Pt Rd, 1255 Penfield Cntr Rd, 3278 Atlantic Ave 110.03-1-4.212, 110.03-1-4.205, 110.03-1-25.2, 110.03-1-25.1, 110.03-1-4.206, 110.03-1-24	115.04	3605500000140		4	101	149764	73	<input type="checkbox"/>	<input type="checkbox"/>	<input type="checkbox"/>
Approved	PN21036	Luis Ribeiro Penfield Square - Proposed Mixed-Use Buildings 100 YMCA Way, 300 YMCA Way, 1821 Frpt Nine Mile Pt Rd 125.01-1-25.34, 125.01-1-25.33, 125.01-1-25.3				2	16	33630	0.73	<input type="checkbox"/>	<input type="checkbox"/>	<input type="checkbox"/>
Approved	PN22008	Luis Ribeiro Penfield Square Lot 3 and Lot 4 300 YMCA Way, 100 YMCA Way 125.01-1-25.33, 125.01-1-25.34	115.04	3605500000146		2	14	10600	0.74	<input type="checkbox"/>	<input type="checkbox"/>	<input type="checkbox"/>
<b>Mixed Use (Penfield) Total</b>						<b>11</b>	<b>526</b>	<b>806948</b>	<b>98.3</b>			
<b><u>Perinton</u></b>												
Pending Approval	PR22022	Kevin Kirk Cross Keys Multi Family Residential 6894 Pittsford Palmyra Rd, 6894 Pittsford Palmyra Rd, 6894 Pittsford Palmyra Rd, 6894 Pittsford Palmyra Rd, 6894 Pittsford Palmyra Rd 166.17-2-21./TX1, 166.17-2-21./TX2, 166.17-2-21./TX3, 166.17-2- 21./TX5, 166.17-2-21.1	117.05	3605500000379		5	124	140901	6	<input type="checkbox"/>	<input type="checkbox"/>	<input type="checkbox"/>
<b>Mixed Use (Perinton) Total</b>						<b>5</b>	<b>124</b>	<b>140901</b>	<b>6</b>			
<b><u>Rochester</u></b>												
Approved	RO21002	Amelia Casciani 95-121 Howell St (AKA 150 Monroe Ave) - Inner Loop Site 7  95-121 Howell St 121.41-2-34.001	93.02,94	3605500000508, 3605500000511		1	59	64895	0.47	<input type="checkbox"/>	<input type="checkbox"/>	<input type="checkbox"/>
Approved	RO22005	David Gleghorn Center City Courtyard 99 W Main St, 103 W Main St, 133 W Main St, 10 S Washington St, 139 W Main St, 16 S Washington St, 19-29 S Plymouth Ave, 119-125 W Main St, 129-131 W Main St, 141 W Main St 121.30-1-19, 121.30-1-18, 121.30-1-13, 121.30-1-10, 121.30-1-12, 121.30-1-16, 121.30-1-17, 121.30-1-15, 121.30-1-14, 121.30-1-11	94	3605500000001		10	161	191000	1.39	<input type="checkbox"/>	<input type="checkbox"/>	<input type="checkbox"/>
<b>Mixed Use (Rochester) Total</b>						<b>11</b>	<b>220</b>	<b>255895</b>	<b>1.86</b>			

**TABLE 2. Cumulative Report on the Status of Major Projects: 2012-2022**



<i>Project Status</i>	<i>Referral No.</i>	<i>Applicant/ Project Name/Address/Tax Account Number</i>	<i>Census Tract No.</i>	<i>TAZ No.</i>	<i>Land Use Code</i>	<i>No. Lots</i>	<i>No. Units</i>	<i>Gross Floor Area</i>	<i>Acreage Total</i>	<i>Residential Conversion</i>	<i>Senior Housing</i>	<i>Special Needs</i>
<b><u>Spencerport</u></b>												
Approved	SP22002	Jeffrey Cook Village Woods 42 Nichols St 086.20-2-13.11	149.01	3605500000467		1	0	20000	3.07	<input type="checkbox"/>	<input type="checkbox"/>	<input type="checkbox"/>
Mixed Use (Spencerport) Total:						1	0	20000	3.07			
TOTAL MIXED USE						45	1553	1902152	231.199			
<b>Non Retail Commercial</b>												
<b><u>Brighton</u></b>												
Under Construction	BH17-31ZS	Paul Colucci 1925 South Clinton Avenue 1925 South Clinton Avenue 136.15-1-7; 136.15-1-8; 136.15-1-9	129	3605500000192	400	3		77000	11.2	<input type="checkbox"/>	<input type="checkbox"/>	<input type="checkbox"/>
Under Construction	BH17-3ZS	Craig Antonelli College Town Self Storage 1266 Brighton Henrietta Townline Road 148.19-1-7;148.19-1-8;148.19-1-9;148.19-1-10	130.01	3605500000404	440	1		72725	8.48	<input type="checkbox"/>	<input type="checkbox"/>	<input type="checkbox"/>
Non Retail Commercial (Brighton) Total:						4		149725	19.68			
<b><u>Chili</u></b>												
Under Construction	CI14-41AZ	Ronald DiChario DiChario Office Building 50 Air Park Drive 135.03-1-16.122	146.02	3605500000223	464	1		5960	3.56	<input type="checkbox"/>	<input type="checkbox"/>	<input type="checkbox"/>
Non Retail Commercial (Chili) Total:						1		5960	3.56			
<b><u>Gates</u></b>												
Approved	GT16-10ZS	Brongo Contractinco & Suppy 2548 Manitou Road 2548 Manitou Road 103.17-0001-007.1	142.02	3605500000232	400	2		43200	15.98	<input type="checkbox"/>	<input type="checkbox"/>	<input type="checkbox"/>
Non Retail Commercial (Gates) Total:						2		43200	15.98			
<b><u>Greece</u></b>												
Approved	GR14-82Z	DVL1 LLC Rezoning 3069; 3081 Latta Road 045.03-4-3; 045.03-4-4	136.04	3605500000250	400			75000	11.4	<input type="checkbox"/>	<input type="checkbox"/>	<input type="checkbox"/>
Approved	GR15-73Z	999 Long Pond LLC Rezoning 995, 999; 19 Long Pond Road; Mill Road 059.03-4-16.1; 059.03-4-17; 059.03-4-18	135.06	3605500000450	465	1		65000	7.28	<input type="checkbox"/>	<input type="checkbox"/>	<input type="checkbox"/>

<i>Project Status</i>	<i>Referral No.</i>	<i>Applicant/ Project Name/Address/Tax Account Number</i>	<i>Census Tract No.</i>	<i>TAZ No.</i>	<i>Land Use Code</i>	<i>No. Lots</i>	<i>No. Units</i>	<i>Gross Floor Area</i>	<i>Acreage Total</i>	<i>Residential Conversion</i>	<i>Senior Housing</i>	<i>Special Needs</i>
Approved	GR16-35Z	Kim Coco-Kozlowski Rezoning 1739 Ridgeway Avenue 89.12-3-1	141.04	3605500000270	430	1	1	5200	0.66	<input type="checkbox"/>	<input type="checkbox"/>	<input type="checkbox"/>
Non Retail Commercial (Greece) Total:						2	1	145200	19.34			
<b><u>Honeoye Falls</u></b>												
Under Construction	HF17-4ZS	NOTMI Corporation Norton Station Mini Storage Carriage Street 228.07-2-38.31	124.01	3605500000273		2		8800	12.97	<input type="checkbox"/>	<input type="checkbox"/>	<input type="checkbox"/>
Non Retail Commercial (Honeoye Falls) Total:						2		8800	12.97			
<b><u>Pittsford</u></b>												
Under Construction	PT15-7Z	National Amusements, Inc. Panorama Landing  Panorama Trail; North Washington Street 139.13-1-2; 139.12-1-1	122.01,120	3605500000176, 3605500000382	464	2		110000	19.49	<input type="checkbox"/>	<input type="checkbox"/>	<input type="checkbox"/>
Non Retail Commercial (Pittsford) Total:						2		110000	19.49			
TOTAL NON RETAIL COMMERCIAL						13	1	462885	91.02			
<b>Other</b>												
<b><u>Clarkson</u></b>												
Under Construction	CK19010	Borrego Solar Systems Inc. Borrego Solar - 2668 Redman Road 2668 Redman Road 028.03-1-21, 028.04-1-18				2			84.971	<input type="checkbox"/>	<input type="checkbox"/>	<input type="checkbox"/>
Other (Clarkson) Total:						2			84.971			
<b><u>Gates</u></b>												
Under Construction	GT21011	Brad A. White Westside Professional Landscape Subdivision 2565 Buffalo Rd, 2551 Buffalo Rd 118.16-1-54, 118.16-1-53	142.02	3605500000439		1	5	10165	2.4	<input type="checkbox"/>	<input type="checkbox"/>	<input type="checkbox"/>
Other (Gates) Total:						1	5	10165	2.4			
<b><u>Greece</u></b>												
Approved	GR14-77Z	Town of Greece Rezoning 3216-3242 Latta Road 045.03-1-12; 045.03-1-13; 045.03-1-14; 045.03-1-15	135.07	3605500000445	400	2		79000	17.44	<input type="checkbox"/>	<input type="checkbox"/>	<input type="checkbox"/>
Other (Greece) Total:						2		79000	17.44			

<i>Project Status</i>	<i>Referral No.</i>	<i>Applicant/ Project Name/Address/Tax Account Number</i>	<i>Census Tract No.</i>	<i>TAZ No.</i>	<i>Land Use Code</i>	<i>No. Lots</i>	<i>No. Units</i>	<i>Gross Floor Area</i>	<i>Acreage Total</i>	<i>Residential Conversion</i>	<i>Senior Housing</i>	<i>Special Needs</i>
<b><u>Ogden</u></b>												
Pending Approval	OG21005	Valentino Visca Parkview Townhomes Union Street & Big Ridge Road Rezoning Union St 087.01-1-24.111	149.06	3605500000464		0	84	0	24.8	<input type="checkbox"/>	<input type="checkbox"/>	<input type="checkbox"/>
Other (Ogden) Total:						0	84	0	24.8			
<b><u>Penfield</u></b>												
Approved	PN21007	Penfield CSD - Dan Drifill Penfield CSD Transportation/Buildings and Grounds Facility 1364 Jackson Rd 095.03-1-35	115.01	3605500000135		1	0	29800	40.1	<input type="checkbox"/>	<input type="checkbox"/>	<input type="checkbox"/>
Approved	PN22015	William Vendel Zoning Map Amendment - Vendel Property 1271 Frpt Nine Mile Pt Rd 095.03-1-10	115.01	3605500000135		1	0	0	17.1	<input type="checkbox"/>	<input type="checkbox"/>	<input type="checkbox"/>
Other (Penfield) Total:						2	0	29800	57.2			
<b><u>Riga</u></b>												
Pending Approval	RG22005	Mark Meyers Meyers RV Superstores 329 Sanford Rd North 155.02-1-7.1	150	3605500000284		2	1	63000	32.01	<input type="checkbox"/>	<input type="checkbox"/>	<input type="checkbox"/>
Other (Riga) Total:						2	1	63000	32.01			
<b><u>Rochester</u></b>												
Under Construction	RO17-15ZS	Steve Dubnik, Strong Museum of Play Strong Museum Neighborhood of Play 1 & 15 Manhattan Dr, 47 & 55 Savannah St, Inner Loop Development Site 4 & 5 121.33-1-5.001;121.33-1-4;121.33-1-6.001;121.33-1-6.002	94	3605500000508	480	5	250	553000	18.18	<input type="checkbox"/>	<input type="checkbox"/>	<input type="checkbox"/>
Pending Approval	RO21010	Justin Fallon Dollard U of R - Facilities Operations Center 275 Elmwood Ave 135.67-1-2.001	38.05	3605500000085		1	1	50400	16.22	<input type="checkbox"/>	<input type="checkbox"/>	<input type="checkbox"/>
Other (Rochester) Total:						6	251	603400	34.4			
TOTAL OTHER						15	341	785365	253.221			

**Public Services**

**Clarkson**

Under Construction	CK21005	Clarkson Renewables 2, LLC Clarkson Renewables 2, LLC. 0 West Avenue 067.02-1-1	152	3605500000303		1	0	0	63.65	<input type="checkbox"/>	<input type="checkbox"/>	<input type="checkbox"/>
--------------------	---------	--	-----	---------------	--	---	---	---	-------	--------------------------	--------------------------	--------------------------

<i>Project Status</i>	<i>Referral No.</i>	<i>Applicant/ Project Name/Address/Tax Account Number</i>	<i>Census Tract No.</i>	<i>TAZ No.</i>	<i>Land Use Code</i>	<i>No. Lots</i>	<i>No. Units</i>	<i>Gross Floor Area</i>	<i>Acreage Total</i>	<i>Residential Conversion</i>	<i>Senior Housing</i>	<i>Special Needs</i>
Pending Approval	CK22008	Buck Run Solar LLC Buck Run Solar 2540 Redman Rd 028.03-1-17	152	3605500000303		0	0	0	27.4	<input type="checkbox"/>	<input type="checkbox"/>	<input type="checkbox"/>
Public Services (Clarkson) Total:						1	0	0	91.05			
<b><u>Pittsford</u></b>												
Approved	PT22010	Bell Atlantic Mobile Systems LLC dba Verizon Wireless 77 W Bloomfield Rd Stealth Tree West Bloomfield Rd 178.03-1-58	123.05	3605500000184		1	1	10000	0	<input type="checkbox"/>	<input type="checkbox"/>	<input type="checkbox"/>
Public Services (Pittsford) Total:						1	1	10000	0			
<b><u>Rochester</u></b>												
Approved	RO20009	Scott Garceau 385 E. Ridge Rd. 385 E Ridge Rd 091.39-1-47	47.01	3605500000074		1	16	13122	0.45	<input type="checkbox"/>	<input type="checkbox"/>	<input type="checkbox"/>
Public Services (Rochester) Total:						1	16	13122	0.45			
<b><u>Rush</u></b>												
Pending Approval	RU22014	Rush Solar Farm 1, LLC Helios Rush Solar Farm 540 Hon Falls No 6 Rd 226.01-1-5.1	133	3605500000275		1	0	4421340	101.5	<input type="checkbox"/>	<input type="checkbox"/>	<input type="checkbox"/>
Public Services (Rush) Total:						1	0	4421340	101.5			
<b><u>Scottsville</u></b>												
Pending Approval	SV22001	Jay D. Coates Wheatland-Scottsville Joint Fire District 385 Scottsville Mumford 199.16-1-1.11	147	3605500000282		1	1	0	41.07	<input type="checkbox"/>	<input type="checkbox"/>	<input type="checkbox"/>
Public Services (Scottsville) Total:						1	1	0	41.07			
<b><u>Sweden</u></b>												
Under Construction	SW19005	Mike Lossia Helios Energy New York Sweden Solar Farm West side of Lake Road at intersection of Swamp Road 098.04-1-2.1	154	3605500000298		1			53	<input type="checkbox"/>	<input type="checkbox"/>	<input type="checkbox"/>
Public Services (Sweden) Total:						1			53			
TOTAL PUBLIC SERVICES						6	18	4444462	287.07			

## Recreation & Entertainment

<b><u>Henrietta</u></b>												
Pending Approval	HR22004	James Yarrington Music Performance Theater at R.I.T. 1 Lomb Memorial Dr, Jefferson Road 161.01-1-7.1, 160.02-1-24.115	131.03	3605500000204		0	0	10380	112.82	<input type="checkbox"/>	<input type="checkbox"/>	<input type="checkbox"/>

Project Status	Referral No.	Applicant/ Project Name/Address/Tax Account Number	Census Tract No.	TAZ No.	Land Use Code	No. Lots	No. Units	Gross Floor Area	Acreage Total	Residential Conversion	Senior Housing	Special Needs
Pending Approval	HR22025	Abby Crowley Urban Air Adventure Park 300 Jay Scutti Blvd 161.08-1-18	131.04	3605500000206		0	0	50041	0	<input type="checkbox"/>	<input type="checkbox"/>	<input type="checkbox"/>
Recreation & Entertainment (Henrietta) Total:						0	0	60421	112.82			
<b><u>Pittsford</u></b>												
Approved	PT22007	Karl Postler Apple Cinema 3349 Monroe Ave 150.12-1-18	123.01	3605500000177		0	0	27452	0	<input type="checkbox"/>	<input type="checkbox"/>	<input type="checkbox"/>
Recreation & Entertainment (Pittsford) Total:						0	0	27452	0			
TOTAL RECREATION & ENTERTAINMENT						0	0	87873	112.82			
<b>Residential</b>												
<b><u>Brighton</u></b>												
Under Construction	BH12-12ZS	Anthony J. Costello & Son The Reserve South of I-590; East of S. Clinton Avenue; North of Erie Canal; West of Meridian Centre Park 149.07-1-8; 149.07-1-4; 149.11-1-53; 149.11-1-2.1	130.01	3605500000400	280	50	108	655615	65	<input type="checkbox"/>	<input type="checkbox"/>	<input type="checkbox"/>
Under Construction	BH12-33ZS	Anthony J. Costello & Son The Reserve on The Erie Canal - Section 2 South of I-590; East of S. Clinton Avenue; North of Erie Canal; West of Meridian Centre Park 149.07-1-8; 149.07-1-4; 149.11-1-53; 149.11-1-2.1	130.01	3605500000400	200	72	191	654813	65	<input type="checkbox"/>	<input type="checkbox"/>	<input type="checkbox"/>
Under Construction	BH15-14ZS	Bill Daly The Reserve - Brewerton Redesign Cos Grande Heights 149.11-2-44 to 149.11-2-69	130.01	3605500000400	200	1	35	75000	7.5	<input type="checkbox"/>	<input type="checkbox"/>	<input type="checkbox"/>
Under Construction	BH15-29ZS	Bill Daly The Reserve - Brewerton Redesign Cos Grande Heights 149.11-2-44 to 149.11-2-69	130.01	3605500000400	200	1	35	75000	7.5	<input type="checkbox"/>	<input type="checkbox"/>	<input type="checkbox"/>
Approved	BH22013	Debbie McIlveen Jewish Senior Life 2000 Summit Circle Dr 149.12-1-33	130.01	3605500000400		1	70	160000	24.5	<input type="checkbox"/>	<input checked="" type="checkbox"/>	<input type="checkbox"/>
Approved	BH22021	Jewish Senior Life JSL - The Summit Expansion 2000 Summit Circle Dr 149.12-1-33	130.01	3605500000400		0	70	160000	24.5	<input type="checkbox"/>	<input checked="" type="checkbox"/>	<input type="checkbox"/>
Residential (Brighton) Total:						125	509	1780428	194			

<i>Project Status</i>	<i>Referral No.</i>	<i>Applicant/ Project Name/Address/Tax Account Number</i>	<i>Census Tract No.</i>	<i>TAZ No.</i>	<i>Land Use Code</i>	<i>No. Lots</i>	<i>No. Units</i>	<i>Gross Floor Area</i>	<i>Acreage Total</i>	<i>Residential Conversion</i>	<i>Senior Housing</i>	<i>Special Needs</i>
<b><u>Brockport</u></b>												
Under Construction	BK17-4ZS	Adam Tellier Havenwood Development (McCormick Place - Phase 3) McCormick Lane 069.10-5-8.211	153.04	3605500000470	210	18	18		22	<input type="checkbox"/>	<input checked="" type="checkbox"/>	<input type="checkbox"/>
						Residential (Brockport) Total:	18	18	22			
<b><u>Chili</u></b>												
Approved	CI14-39S	Archer Road Vista LLC Vista Vilas Subdivision Section I & II Only 100 Club House Drive 146.19-1-1.111	146.02	3605500000222	210	174			260	<input type="checkbox"/>	<input type="checkbox"/>	<input type="checkbox"/>
Under Construction	CI16-6S	DSB Engineers Rose Hill Estates Subdivision 75;89 Beaver Road 159.01-1-2.1;159.01-1-3.1	146.02	3605500000221	210	2	161		176.2	<input type="checkbox"/>	<input type="checkbox"/>	<input type="checkbox"/>
On Hold	CI17-27Z	Ignazio Battisti Rezoning 223; 225; 227; 229; 219 Golden Road & 29-31 Stone Barn Road 132.16-2-76; 132.16-2-77; 132.16-2-78; 132.16-1-30.1; 132.16-1-37.2; 132.20-1-1; 132.20-1-3.11	145.01	3605500000430		7	52		53.41	<input type="checkbox"/>	<input type="checkbox"/>	<input type="checkbox"/>
Under Construction	CI20014	James Perna Gilead Pond Subdivision 160B King Rd 145.05-1-39.1	145.05	3605500000518		8	0	0	9.33	<input type="checkbox"/>	<input type="checkbox"/>	<input type="checkbox"/>
Approved	CI21043	Joe Fallone 93 King Road 93 King Rd 145.06-1-6.114	145.05	3605500000518		23	0	0	0	<input type="checkbox"/>	<input type="checkbox"/>	<input type="checkbox"/>
						Residential (Chili) Total:	214	213	0	498.94		
<b><u>Churchville</u></b>												
Pending Approval	CV17-2Z	Al Spaziano Black Creek Commons 32 East Buffalo Street 143.10-1-37	150	3605500000283		1	38	24546	4.05	<input type="checkbox"/>	<input type="checkbox"/>	<input type="checkbox"/>
Under Construction	CV18001	Joseph Sortino Villas at Churchville, Phase 4 Gilman Road at Washington Street, Gilman Road at Washington Street 143.06-1-25.11, 143.06-1-26.11	150	3605500000284		20	20		3.79	<input type="checkbox"/>	<input type="checkbox"/>	<input type="checkbox"/>
Under Construction	CV19007	Gary Inzana Black Creek Landing 46 & 48 Main Street, (NYS Route 36) 143.130-03-020.1, 143.130-03-031.1				1	26	31333	2.5	<input type="checkbox"/>	<input type="checkbox"/>	<input type="checkbox"/>

<i>Project Status</i>	<i>Referral No.</i>	<i>Applicant/ Project Name/Address/Tax Account Number</i>	<i>Census Tract No.</i>	<i>TAZ No.</i>	<i>Land Use Code</i>	<i>No. Lots</i>	<i>No. Units</i>	<i>Gross Floor Area</i>	<i>Acreage Total</i>	<i>Residential Conversion</i>	<i>Senior Housing</i>	<i>Special Needs</i>
Under Construction	CV20003	Joseph Sortino VILLAS AT CHURCHVILLE, PHASE 5 NA Gilman Rd 143.06-1-25.111	150	3605500000284		20	20	0	4.71	<input type="checkbox"/>	<input type="checkbox"/>	<input type="checkbox"/>
Residential (Churchville) Total:						42	104	55879	15.05			
<b><u>Clarkson</u></b>												
Approved	CK19012	Robert Cintron Cintron Subdivision Sweden Walker Road, 1925 ft North of Ridge Road West 055.03-1-13.12	152	3605500000305		6	4	8000	111.91	<input type="checkbox"/>	<input type="checkbox"/>	<input type="checkbox"/>
Approved	CK21004	DONALD COOK WEST COOK RE-SUBDIVISION 9367 Ridge Rd 053.01-1-2.111	152	3605500000303		5	0	0	0	<input type="checkbox"/>	<input type="checkbox"/>	<input type="checkbox"/>
Pending Approval	CK22009	Joseph Avery Clarkson Meadows Section 8 Gilmore Rd 054.02-1-1.12	152	3605500000305		11	11	11000	73.64	<input type="checkbox"/>	<input type="checkbox"/>	<input type="checkbox"/>
Pending Approval	CK22013	Joseph Avery Clarkson Meadows Section 8 Gilmore Rd 054.02-1-1.12	152	3605500000305		11	11	22000	73.64	<input type="checkbox"/>	<input type="checkbox"/>	<input type="checkbox"/>
Residential (Clarkson) Total:						33	26	41000	259.19			
<b><u>Gates</u></b>												
Approved	GT19025	Robert Cain Churchview Commons 1049 Wegman Road 119.09-1-47	142.04	3605500000233		1	45	54500	7.8	<input type="checkbox"/>	<input type="checkbox"/>	<input type="checkbox"/>
Approved	GT20003	Robert Cain Churchville Commons 1049 Wegmans Road 119.09-1-47	142.04	3605500000233		1	45	54500	7.8	<input type="checkbox"/>	<input type="checkbox"/>	<input type="checkbox"/>
Approved	GT21009	Al Spaziano Gates Townhouses 150 Canal Landing Blvd 104.07-1-1.111	143.01	3605500000227		1	48	104000	7.5	<input type="checkbox"/>	<input type="checkbox"/>	<input type="checkbox"/>
Under Construction	GT21010	898 Buffalo Road Associates, LLP Doud Apartment Homes  Chili Ave, 898 Buffalo Rd 119.20-3-1./GC, 119.08-1-36	143.02,144	3605500000238, 3605500000235, 3605500000442, 3605500000240, 3605500000443		1	158	66000	10	<input type="checkbox"/>	<input type="checkbox"/>	<input type="checkbox"/>

<i>Project Status</i>	<i>Referral No.</i>	<i>Applicant/ Project Name/Address/Tax Account Number</i>	<i>Census Tract No.</i>	<i>TAZ No.</i>	<i>Land Use Code</i>	<i>No. Lots</i>	<i>No. Units</i>	<i>Gross Floor Area</i>	<i>Acreage Total</i>	<i>Residential Conversion</i>	<i>Senior Housing</i>	<i>Special Needs</i>
Approved	GT21028	Pathstone Development Corp. Churchview Commons 1049 Wegman Rd 119.09-1-47	142.04	3605500000233		1	48	0	0	<input type="checkbox"/>	<input type="checkbox"/>	<input type="checkbox"/>
Approved	GT22008	Jeff Dicesare Gatewood Heights Subdivision - Section 4 Geraldine Pkwy 119.06-1-1.1	143.02	3605500000234		16	16	0	7.45	<input type="checkbox"/>	<input type="checkbox"/>	<input type="checkbox"/>
<b>Residential (Gates) Total:</b>						<b>21</b>	<b>360</b>	<b>279000</b>	<b>40.55</b>			
<b><u>Greece</u></b>												
Under Construction	GR14-69ZS	Gavin Brownlie Smith Creek Estates Hillbridge Drive 044.04-2-37.012; 044.04-2-38.111; 044.04-2-38.112; 044.04-2-39.114; 044.04-2-39.115	135.08	3605500000249	210	18			21.3	<input type="checkbox"/>	<input type="checkbox"/>	<input type="checkbox"/>
Approved	GR14-92Z	Apple Latta LLC Rezoning 2451-2455 Latta Road 045.19-2-3	136.04	3605500000557	400	1	430		51.7	<input type="checkbox"/>	<input checked="" type="checkbox"/>	<input type="checkbox"/>
Under Construction	GR15-20ZS	Apple Latta, LLC Orchard View Senior Housing Community 2451-2455 Latta Road 045.19-2-3	136.04	3605500000557	280		430		57.1	<input type="checkbox"/>	<input checked="" type="checkbox"/>	<input type="checkbox"/>
Under Construction	GR15-47ZS	Marc-Mar Homes, Inc. Woods at Canal Path Canal Woods 088.04-3-10; 088.04-3-11.1	141.04	3605500000460	210	7			11.17	<input type="checkbox"/>	<input type="checkbox"/>	<input type="checkbox"/>
Under Construction	GR16-12Z	Ronald J. Berardi Rezoning 839 North Greece Road 058.01-2-19.2; 058.01-2-20.2	135.06	3605500000252	220		28		6.94	<input type="checkbox"/>	<input checked="" type="checkbox"/>	<input type="checkbox"/>
Under Construction	GR18003	Tra-Mac Associates Bellasera Place 499 Mill Road, 499 Mill Road 058.03-03-015.11, 058.030-03-016	135.06	3605500000252		90			64.3	<input type="checkbox"/>	<input type="checkbox"/>	<input type="checkbox"/>
Approved	GR19044	Frederick Metzger Long Pond Woods Subdivision 1150 Long Pond Road 074.10-4-36	140.03	3605500000454		11			8.7	<input type="checkbox"/>	<input type="checkbox"/>	<input type="checkbox"/>
Approved	GR20003	Forest Creek Equity Corporation Talon Run Subdivision Post Avenue/East of north Greece Road 033.04-2-50.3	135.03	3605500000244		5			15.3	<input type="checkbox"/>	<input type="checkbox"/>	<input type="checkbox"/>



<i>Project Status</i>	<i>Referral No.</i>	<i>Applicant/ Project Name/Address/Tax Account Number</i>	<i>Census Tract No.</i>	<i>TAZ No.</i>	<i>Land Use Code</i>	<i>No. Lots</i>	<i>No. Units</i>	<i>Gross Floor Area</i>	<i>Acreage Total</i>	<i>Residential Conversion</i>	<i>Senior Housing</i>	<i>Special Needs</i>
Under Construction	GR20004	Willow Pointe, LLC Willow Pointe North on Place One Drive 058.02-3-22.11	135.06	3605500000450		19			15.35	<input type="checkbox"/>	<input type="checkbox"/>	<input type="checkbox"/>
Under Construction	GR20021	Nicholas Graziose 480 McCall Road 480 McCall Road 075.10-7-47, 075.10-7-39	139.01	3605500000262		8	16	0	3.63	<input type="checkbox"/>	<input type="checkbox"/>	<input type="checkbox"/>
Under Construction	GR20036	Frank Imburgia, FSI Long Pond Townhomes 500 Long Pond Rd, 502-524 Long Pond Rd 045.01-5-2.2, 045.01-5-1	136.03	3605500000246		125	125	900	25	<input type="checkbox"/>	<input type="checkbox"/>	<input type="checkbox"/>
Pending Approval	GR21005	Fallmarc Development LLC Stonewood Estates 10 North Greece Rd 058.01-1-1	135.08	3605500000249		13	0	0	21.7	<input type="checkbox"/>	<input type="checkbox"/>	<input type="checkbox"/>
Pending Approval	GR21008	447 Long Pond Road LLC Hawthorn Grove Subdivision 447 Long Pond Rd 034.03-9-69	135.03	3605500000245		7	0	0	5.9	<input type="checkbox"/>	<input type="checkbox"/>	<input type="checkbox"/>
Pending Approval	GR21061	Allied Property Developers Buttonwood Heights Manitou Rd 025.03-3-35.101	135.03	3605500000242		45	0	0	27.9	<input type="checkbox"/>	<input type="checkbox"/>	<input type="checkbox"/>
Pending Approval	GR22003	Kris Schultz Manitou Meadows Subdivision Manitou Road 033.01-3-42.1	135.03	3605500000244		9	9	2500	18.773	<input type="checkbox"/>	<input type="checkbox"/>	<input type="checkbox"/>
Pending Approval	GR22051	Kelly Homes of NY LLC Eagle Ridge Subdivision Straub Rd 088.02-2-14.2	141.04	3605500000269		23	23	0	24.35	<input type="checkbox"/>	<input type="checkbox"/>	<input type="checkbox"/>
Pending Approval	GR22053	Fieldstones Estates LLC Fieldstone Estates North Subdivision North Greece Rd, 410 North Greece Rd 044.02-1-2, 033.04-2-64.1	135.08	3605500000244		145	0	0	99.82	<input type="checkbox"/>	<input type="checkbox"/>	<input type="checkbox"/>
Pending Approval	GR22061	Ray Helfrich 982 North Greece Road 982 North Greece Road 058.04-3-65.12	135.06	3605500000448		18	0	0	11.7	<input type="checkbox"/>	<input type="checkbox"/>	<input type="checkbox"/>
Residential (Greece) Total:						544	1061	3400	490.633			

<i>Project Status</i>	<i>Referral No.</i>	<i>Applicant/ Project Name/Address/Tax Account Number</i>	<i>Census Tract No.</i>	<i>TAZ No.</i>	<i>Land Use Code</i>	<i>No. Lots</i>	<i>No. Units</i>	<i>Gross Floor Area</i>	<i>Acreage Total</i>	<i>Residential Conversion</i>	<i>Senior Housing</i>	<i>Special Needs</i>
<b><u>Hamlin</u></b>												
Approved	HM13-20ZS	Robert Black Country Creek Estates - Section 3 Country Creek Lane 023.010-1-5.211	151.01	3605500000308	210	7			84.5	<input type="checkbox"/>	<input type="checkbox"/>	<input type="checkbox"/>
Approved	HM13-23Z	Michael Laszewski Single Family Residential Homes and Pole Barns 60, 100 Ketchum Road 014.020-1-13.215; 014.020-1-13.217	151.01	3605500000308	210	3	2	10400	30.4	<input type="checkbox"/>	<input type="checkbox"/>	<input type="checkbox"/>
Approved	HM19002	Mark Eastman Eastman Subdivision 1410 Roosevelt Highway, 1460 Roosevelt Highway 030.020-01-004.5, 030.020-01-004.6	151.01	3605500000308		5	5		24.04	<input type="checkbox"/>	<input type="checkbox"/>	<input type="checkbox"/>
Residential (Hamlin) Total:						15	7	10400	138.94			
<b><u>Henrietta</u></b>												
Under Construction	HR16-11S	Mr. David DePaolo East Henrietta Road Patio Homes 3490 East Henrietta Road 176.18-1-1;176.17-1-8;176.17-1-9	132.03	3605500000427	210	77			34.39	<input type="checkbox"/>	<input type="checkbox"/>	<input type="checkbox"/>
Under Construction	HR16-6S	Jayne's Riverview LLC Foxfield Subdivision West End of Parrell Road Extention 187.02-2-1.11	132.05	3605500000421	210	107			109.4	<input type="checkbox"/>	<input type="checkbox"/>	<input type="checkbox"/>
Under Construction	HR17-19ZS	Michael Hedding Southern View Estates, Section 2 Rush-Henrietta Townline Road 202.010-02-28.001; 202.010-02-28.002; 202.010-02-28.003; 202.010-02-28.004	132.04	3605500000215		8	8	16000	25.829	<input type="checkbox"/>	<input type="checkbox"/>	<input type="checkbox"/>
Under Construction	HR19022	Jeff Morrell DunnWood Green Apartments 2155 West Jefferson Road, Henrietta, NY 163.06-1-33, 163.10-1-2				1	183	814572	16	<input type="checkbox"/>	<input type="checkbox"/>	<input type="checkbox"/>
Under Construction	HR20004	Ron Henkel Forest View Ward Hill Road, 271 Ward Hill Road 203.01-2-3.111, 203.01-2-4	132.04	3605500000429		47	46		108.5	<input type="checkbox"/>	<input type="checkbox"/>	<input type="checkbox"/>
Under Construction	HR20008	Mr. Bernard Iacovangelo, Esq Queens Park Subdivision Phase 2B  188.03-1-52.003	132.06	3605500000428		34	34		18.71	<input type="checkbox"/>	<input type="checkbox"/>	<input type="checkbox"/>
Under Construction	HR21004	Andrew Bodewes Riverton Parcel "E" Scotts W Hen Rd 188.03-1-16.111	132.06	3605500000428		1	110	150000	26.63	<input type="checkbox"/>	<input type="checkbox"/>	<input type="checkbox"/>

<i>Project Status</i>	<i>Referral No.</i>	<i>Applicant/ Project Name/Address/Tax Account Number</i>	<i>Census Tract No.</i>	<i>TAZ No.</i>	<i>Land Use Code</i>	<i>No. Lots</i>	<i>No. Units</i>	<i>Gross Floor Area</i>	<i>Acreage Total</i>	<i>Residential Conversion</i>	<i>Senior Housing</i>	<i>Special Needs</i>
Under Construction	HR21005	Tom George Lehigh Mixed Use Development 84 Lehigh Station Rd 174.02-1-43	132.05	360550000211		1	352	0	57.533	<input type="checkbox"/>	<input type="checkbox"/>	<input type="checkbox"/>
Under Construction	HR21008	Ryan Brandt Marketplace Senior Apartments 1100 Miracle Mile Dr 161.12-1-1.1/F	131.04	360550000333		1	150	155664	3.04	<input type="checkbox"/>	<input checked="" type="checkbox"/>	<input type="checkbox"/>
Pending Approval	HR21015	Mr. Bruce Howlett Lehigh Ridge Middle Rd, Lehigh Station Rd, Lehigh Station Rd, East Henrietta Rd, East Henrietta Rd, East Henrietta Rd, East Henrietta Rd 175.04-1-20, 175.20-1-84, 175.20-1-85, 175.20-1-86, 176.17-1-25.12, 176.17-1-23.12, 176.17-1-22.2	132.04	360550000424		113	113	0	69.5	<input type="checkbox"/>	<input type="checkbox"/>	<input type="checkbox"/>
Under Construction	HR21016	Lukas Amalfi Roc River Apartments East River Rd 174.02-1-17	132.05	360550000211		1	202	0	37.2	<input type="checkbox"/>	<input type="checkbox"/>	<input type="checkbox"/>
Under Construction	HR22005	Bernie Iacovangelo The Fairways at Riverton Erie Station Rd, 40 Erie Station Rd, 42 Erie Station Rd, 44 Erie Station Rd, Erie Station Rd 187.02-2-4.111, 187.02-2-10, 187.02-2-9, 187.02-2-8, 187.04-2-3.11	132.06	360550000428		130	0	0	55.778	<input type="checkbox"/>	<input type="checkbox"/>	<input type="checkbox"/>
Pending Approval	HR22012	Michael Morris Masonic Care Community Erie Station Rd 189.02-1-1.1	132.04	360550000215		0	200	0	88.87	<input type="checkbox"/>	<input checked="" type="checkbox"/>	<input type="checkbox"/>
Approved	HR22016	Alena Fast Southridge Landing East Henrietta Rd 176.06-2-2.11	131.01	360550000419		1	62	23600	6.996	<input type="checkbox"/>	<input type="checkbox"/>	<input type="checkbox"/>
Pending Approval	HR22027	G. Michael Morris Masonic Care Community Erie Station Rd 189.02-1-1.1	132.04	360550000215		1	200	0	89	<input type="checkbox"/>	<input checked="" type="checkbox"/>	<input type="checkbox"/>
Pending Approval	HR22039	Brian J. Donato Southridge Landing Development East Henrietta Rd 176.06-2-2.11	131.01	360550000419		1	62	18860	6.996	<input type="checkbox"/>	<input type="checkbox"/>	<input type="checkbox"/>
Pending Approval	HR22054	Jeremy Starr Henrietta Apartment Bldgs. (2160 E. Henrietta Rd.) 2160 East Henrietta Rd 162.18-2-4.1	131.01	360550000419		1	102	33800	7.01	<input type="checkbox"/>	<input type="checkbox"/>	<input type="checkbox"/>
Residential (Henrietta) Total						525	1824	1212496	761.382			

<i>Project Status</i>	<i>Referral No.</i>	<i>Applicant/ Project Name/Address/Tax Account Number</i>	<i>Census Tract No.</i>	<i>TAZ No.</i>	<i>Land Use Code</i>	<i>No. Lots</i>	<i>No. Units</i>	<i>Gross Floor Area</i>	<i>Acreage Total</i>	<i>Residential Conversion</i>	<i>Senior Housing</i>	<i>Special Needs</i>
<b><u>Hilton</u></b>												
Pending Approval	HL20003	Fr. Joe Catanise St. Leo Senior Apartments 167 Lake Ave, 171 Lake Ave 024.17-3-31.1, 024.17-3-36	148.04	3605500000524		1	40	1	4.03	<input type="checkbox"/>	<input checked="" type="checkbox"/>	<input type="checkbox"/>
Pending Approval	HL20006	Amy Harter Providence Housing 169 Lake Ave, 171 Lake Ave 024.17-3-35, 024.17-3-36	148.04	3605500000524		1	40	40100	4.18	<input type="checkbox"/>	<input checked="" type="checkbox"/>	<input type="checkbox"/>
Residential (Hilton) Total:						2	80	40101	8.21			
<b><u>Honeoye Falls</u></b>												
Under Construction	HF15-1Z	Pinebrook Apartments, LLC Pinebrook Apartments Pine Trail 228.15-1-35.11	124.01	3605500000273	411	1	156	68480	19.5	<input type="checkbox"/>	<input type="checkbox"/>	<input type="checkbox"/>
Under Construction	HF20001	David Jacobs Wolfsberger Park N Main St 222.17-1-4	124.01	3605500000273		118	118	2000	71.7	<input type="checkbox"/>	<input type="checkbox"/>	<input type="checkbox"/>
Residential (Honeoye Falls) Total:						119	274	70480	91.2			
<b><u>Irondequoit</u></b>												
Preliminary Approval	IR16-4Z	Alan J. Knauf Light house Pointe  951, 1027;45 Thomas Avenue; Pattonwood Drive 047.18-2-12;047.18-2-3.1;047.18-2-12	102	3605500000098	411	3	125		5.5	<input type="checkbox"/>	<input type="checkbox"/>	<input type="checkbox"/>
Approved	IR19007	Angelo Jay Ingrassia 2763 & 2771 Culver Road 2763 & 2771 Culver Road 092.06-4-20, 092.06-4-21	106.01	3605500000106		2	9		0.33	<input type="checkbox"/>	<input type="checkbox"/>	<input type="checkbox"/>
Approved	IR20003	Scott Donaldson Hudson Avenue Subdivision 1890 Hudson Ave, 1848 Hudson Ave 076.19-4-64, 076.19-4-61.1	106.02	3605500000355		5			1.45	<input type="checkbox"/>	<input type="checkbox"/>	<input type="checkbox"/>
Approved	IR20011	Episcopal Senior Living Community Episcopal Senior Living Apartments at St. Cecilia Church 2732 Culver Rd 092.06-4-25	109.02	3605500000109		2	74	26133	6.1	<input type="checkbox"/>	<input checked="" type="checkbox"/>	<input type="checkbox"/>
Approved	IR21001	Steven Labuzetta Summer Villas on Third 91 Lake Front, 91 Lake Front, St Paul Blvd 047.56-1-4, 047.56-1-56.1, 047.56-1-95	101	3605500000097		3	8	0	1.2	<input type="checkbox"/>	<input type="checkbox"/>	<input type="checkbox"/>
Residential (Irondequoit) Total:						15	216	26133	14.58			

<i>Project Status</i>	<i>Referral No.</i>	<i>Applicant/ Project Name/Address/Tax Account Number</i>	<i>Census Tract No.</i>	<i>TAZ No.</i>	<i>Land Use Code</i>	<i>No. Lots</i>	<i>No. Units</i>	<i>Gross Floor Area</i>	<i>Acreage Total</i>	<i>Residential Conversion</i>	<i>Senior Housing</i>	<i>Special Needs</i>
<b><u>Mendon</u></b>												
Under Construction	MN15-15ZS	Tom Neilans Panoramic Vista Subdivision, Section 2 Taylor Road 216.040-1-6.11; 216.040-1-6.3	124.02	360550000272	210	5	4	17500	16	<input type="checkbox"/>	<input type="checkbox"/>	<input type="checkbox"/>
Under Construction	MN18001	Mendon LLC Ridings of Mendon-Section 2 Old Stable Way 215.04-1-1.1	124.02	360550000271		6	4	21265	33.27	<input type="checkbox"/>	<input type="checkbox"/>	<input type="checkbox"/>
Approved	MN22004	Reidman Acquisitions Mendon Green Subdivision 838 Pitts Mendon Rd, Pitts Mendon Rd 192.04-1-1.2, 192.04-1-1.3	124.02	360550000272		30	30	0	87.6	<input checked="" type="checkbox"/>	<input type="checkbox"/>	<input type="checkbox"/>
Residential (Mendon) Total:						41	38	38765	136.87			
<b><u>Ogden</u></b>												
Under Construction	OG15-9ZS	Christopher A. Dimarzo Green Wood Park Whittier Road 132.02-3-13.1	149.05	360550000521	411	65	174		27.3	<input type="checkbox"/>	<input type="checkbox"/>	<input type="checkbox"/>
Under Construction	OG16-4Z	Marc Fallone Ogden Heights - Phase II Gilette Road 102.2-2-3.11	149.06	360550000463	210	16	16		59.3	<input type="checkbox"/>	<input type="checkbox"/>	<input type="checkbox"/>
Approved	OG16-9Z	Brian Rumsey 465 Chambers Street 465 Chambers Street 101.03-2-4.11	149.03	360550000288	210	1	1	6000	48.8	<input type="checkbox"/>	<input type="checkbox"/>	<input type="checkbox"/>
Preliminary Approval	OG17-4ZS	Nicholas Randazzo Fawn Meadow Subdivision - Section 2 157 Ogden-Parma Townline Road 087.02-2-4.1	149.06	360550000464	210	3	3	12000	7.7	<input type="checkbox"/>	<input type="checkbox"/>	<input type="checkbox"/>
Under Construction	OG18008	Dan Thomas 2715 Manitou Road 2715 Manitou Road 117.02-2-24.12	149.05	360550000291		1	24	13023	4.5	<input type="checkbox"/>	<input type="checkbox"/>	<input type="checkbox"/>
Under Construction	OG19004	Joseph D'Angelo D'Angelo Subdivision Washington Street 100.040-03-002.2	149.03	360550000288		5	5		10.6	<input type="checkbox"/>	<input type="checkbox"/>	<input type="checkbox"/>
Under Construction	OG21008	JOHN P. GIZZI Granite Ridge Subdivision 129 South Union Street Whittier Rd 117.03-1-61.1	149.05	360550000465		34	34	0	51.723	<input type="checkbox"/>	<input type="checkbox"/>	<input type="checkbox"/>
Residential (Ogden) Total:						125	257	31023	209.923			

**TABLE 2. Cumulative Report on the Status of Major Projects: 2012-2022**

<i>Project Status</i>	<i>Referral No.</i>	<i>Applicant/ Project Name/Address/Tax Account Number</i>	<i>Census Tract No.</i>	<i>TAZ No.</i>	<i>Land Use Code</i>	<i>No. Lots</i>	<i>No. Units</i>	<i>Gross Floor Area</i>	<i>Acreage Total</i>	<i>Residential Conversion</i>	<i>Senior Housing</i>	<i>Special Needs</i>
<b><u>Parma</u></b>												
Under Construction	PM	West Hill Estates Blue Mountain Drive				17	17	27200	11	<input type="checkbox"/>	<input type="checkbox"/>	<input type="checkbox"/>
On Hold	PM15-6ZS	Douglas Hill Hill Property Subdivision 5734 Ridge Road West 055.04-2-7	148.02	360550000469	210	11	10	20000	139.65	<input type="checkbox"/>	<input type="checkbox"/>	<input type="checkbox"/>
On Hold	PM17-7Z	Joseph Sciortino Rezoning 945 Hilton Parma Corners Road 032.03-1-5	148.04	360550000523	280				68	<input type="checkbox"/>	<input checked="" type="checkbox"/>	<input type="checkbox"/>
Under Construction	PM19001	Marco Mattioli All Seasons Subdivision-Section 7 Fallwood Terrace 023.02-1-16.114	148.03	360550000293		15	5	22000	34.73	<input type="checkbox"/>	<input type="checkbox"/>	<input type="checkbox"/>
Under Construction	PM19003	Family Development, Inc. Pine Hill Estates 184 Pine Hill Road 071.03-1-5.105	148.02	360550000469		23			16.507	<input type="checkbox"/>	<input type="checkbox"/>	<input type="checkbox"/>
Under Construction	PM20008	CALLEA ENTERPRISES, LLC WILDER ESTATES SECTION 8 468 Wilder Rd 025.03-1-29.002	148.03	360550000294		15	15	2000	9.249	<input type="checkbox"/>	<input type="checkbox"/>	<input type="checkbox"/>
Under Construction	PM21018	CARLO CALLES WILDER ESTATES, SECTION 9 468 Wilder Rd 025.03-1-29.001	148.03	360550000294		18	17	2500	7.699	<input type="checkbox"/>	<input type="checkbox"/>	<input type="checkbox"/>
Pending Approval	PM22001	Robert King Davidson Beach Subdivision 2 Davidson Beach Rd, 20 Huffer Rd, 14 Huffer Rd, 6 Huffer Rd 09.19-2-18.111, 009.19-2-18.13, 009.19-2-18.21, 009.19-2-1	148.03	360550000292		15	13	2000	10	<input type="checkbox"/>	<input type="checkbox"/>	<input type="checkbox"/>
Pending Approval	PM22008	James Coonan Collamer Hills Subdivision (301 Collamer Rd.) 301 Collamer Rd 023.04-1-9	148.03	360550000293		22	0	0	11.52	<input type="checkbox"/>	<input type="checkbox"/>	<input type="checkbox"/>
						<b>Residential (Parma) Total</b>	<b>136</b>	<b>77</b>	<b>75700</b>	<b>308.355</b>		
<b><u>Penfield</u></b>												
Under Construction	PN15-11ZS	Cosmo and Dan Viola Silverwood Subdivision Phase 6 1227B Five Mile Line Road 094.01-3-23.99	115.01	360550000134	210	23	23		10.64	<input type="checkbox"/>	<input type="checkbox"/>	<input type="checkbox"/>

<i>Project Status</i>	<i>Referral No.</i>	<i>Applicant/ Project Name/Address/Tax Account Number</i>	<i>Census Tract No.</i>	<i>TAZ No.</i>	<i>Land Use Code</i>	<i>No. Lots</i>	<i>No. Units</i>	<i>Gross Floor Area</i>	<i>Acreage Total</i>	<i>Residential Conversion</i>	<i>Senior Housing</i>	<i>Special Needs</i>
Under Construction	PN16-2ZS	Midlakes Management, LLC Bayview Landing 1185, 1211 Empire Blvd. 108.05-2-08.33; 108.05-2-08.5; 108.10-1-01.111	115.03	3605500000136	220	34			22	<input type="checkbox"/>	<input type="checkbox"/>	<input type="checkbox"/>
Under Construction	PN17-3Z	Maddox Development LLC Barclay Park Townhomes 1 River Birch Ln 095.01-5-25	115.01	3605500000135	280		24		6.8	<input type="checkbox"/>	<input type="checkbox"/>	<input type="checkbox"/>
Under Construction	PN19006	Plank Road Development, LLC Crowne Pointe Subdivision Sec 4 899 Plank Road 094.18-1-6.001	115.04	3605500000139		7	7		11.112	<input type="checkbox"/>	<input type="checkbox"/>	<input type="checkbox"/>
Under Construction	PN19022	Michael D'Amico Forest Ridge Estates 1394 Jackson Road, 1440 Jackson Road 095.03-01-39, 110.01-1-4	115.04	3605500000140		72			90.5	<input type="checkbox"/>	<input type="checkbox"/>	<input type="checkbox"/>
Under Construction	PN19027	Arnold DiPietro Bramble Subdivision Apollonia Lane at Atlantic Avenue 126.01-1-17.998	115.05	3605500000152		5	5		49.987	<input type="checkbox"/>	<input type="checkbox"/>	<input type="checkbox"/>
Under Construction	PN20002	Michael D'Amico Forest Ridge Estates 1394 Jackson Road, 1440 Jackson Road 095.03-1-39, 110.01-1-4	115.04	3605500000140		72			90.5	<input type="checkbox"/>	<input type="checkbox"/>	<input type="checkbox"/>
Under Construction	PN20005	Passero Associates Bay View Landing Apartment Building 1211 Empire Blvd, 40 Woodhaven Dr, 1185 Empire Blvd 108.05-2-8.33, 108.10-1-1.111, 108.05-2-8.5	115.03	3605500000136		2	60	85200	4.01	<input type="checkbox"/>	<input type="checkbox"/>	<input type="checkbox"/>
Under Construction	PN20014	Daniel Sykes 3090 Atlantic Ave Subdivision 3090 Atlantic Ave 109.04-1-17.1	115.04	3605500000368		5	5	0	5	<input type="checkbox"/>	<input type="checkbox"/>	<input type="checkbox"/>
Under Construction	PN21001	Daniel Scorza Scorza Subdivision 1700 Baird Rd 109.04-1-34.1	115.04	3605500000146		6	1	3200	3.3	<input type="checkbox"/>	<input type="checkbox"/>	<input type="checkbox"/>
Under Construction	PN21014	Eric & Susan Stroyer Stroyer Subdivision 1030 Plank Rd 094.04-1-32.11	115.01	3605500000135		5	0	0	15.416	<input type="checkbox"/>	<input type="checkbox"/>	<input type="checkbox"/>
Approved	PN21027	Dustin McLoud Highland Estates 2735 Penfield Rd, 2745 Penfield Rd 141.01-1-18.21, 141.01-1-18.22	115.05	3605500000152		17	16	0	48.08	<input type="checkbox"/>	<input type="checkbox"/>	<input type="checkbox"/>

<i>Project Status</i>	<i>Referral No.</i>	<i>Applicant/ Project Name/Address/Tax Account Number</i>	<i>Census Tract No.</i>	<i>TAZ No.</i>	<i>Land Use Code</i>	<i>No. Lots</i>	<i>No. Units</i>	<i>Gross Floor Area</i>	<i>Acreage Total</i>	<i>Residential Conversion</i>	<i>Senior Housing</i>	<i>Special Needs</i>
Under Construction	PN22020	Penfield Farms, LLC Penfield Farms  702 Linden Ave, 600 Linden Ave 138.11-1-2, 138.11-1-5	116.04,116.03,122.01	3605500000176, 3605500000143, 3605500000147		0	133	0	12.1	<input type="checkbox"/>	<input type="checkbox"/>	<input type="checkbox"/>
Under Construction	PN22033	Christopher & Tracy Smith Peric-Smith Subdivision 1755 Sweets Corners Rd 126.01-1-32	115.05	3605500000152		5	3	0	53.805	<input type="checkbox"/>	<input type="checkbox"/>	<input type="checkbox"/>
Pending Approval	PN22042	Rudy Neufeld Wellsbrook 1345 Shoecraft Rd 094.03-1-45	115.01	3605500000134		23	22	0	14.2	<input type="checkbox"/>	<input checked="" type="checkbox"/>	<input type="checkbox"/>
Residential (Penfield) Total:						276	299	88400	437.45			
<b><u>Perinton</u></b>												
Approved	PR18015	Thomas Marullo 2770 Baird Road 2770 Baird Road 152.11-2-37.11	119.01	3605500000157		1	140	120000	10.06	<input type="checkbox"/>	<input checked="" type="checkbox"/>	<input type="checkbox"/>
Under Construction	PR19008	Thomas Marullo 2770 Baird Road-Perinton Churches Housing 2770 Baird Road 152.11-2-37.11	119.01	3605500000157		1	140	120000	10.06	<input type="checkbox"/>	<input checked="" type="checkbox"/>	<input type="checkbox"/>
Under Construction	PR19013	Jim Barbato Crippen Property 4541 Nine Mile Point Road, 4561 Nine Mile Point Road 140.17-1-1, 153.05-1-1.1	119.01	3605500000374		1	120	94850	14.9	<input type="checkbox"/>	<input type="checkbox"/>	<input type="checkbox"/>
Approved	PR19016	Louis Sirianni Thayer Road Subdivision 719 Thayer Road 180.04-1-71.11				4	3	12300	21.35	<input type="checkbox"/>	<input type="checkbox"/>	<input type="checkbox"/>
Under Construction	PR20011	Jim Barbato Parker Place 4541 Nine Mile Point Rd, 4561 Nine Mile Point Rd 140.17-1-1, 153.05-1-1.1	119.01	3605500000374		1	120	94850	14.9	<input type="checkbox"/>	<input type="checkbox"/>	<input type="checkbox"/>
Approved	PR21005	Stacey Haralambides Dwell on Jefferson 638 Jefferson Ave, 640 Jefferson Ave 165.11-2-15.1, 165.11-2-15.2	119.02	3605500000161		1	11	12276	1.6	<input type="checkbox"/>	<input type="checkbox"/>	<input type="checkbox"/>
Under Construction	PR21011	Whitney Housing LLC The Legends at Whitney Town Center - Phase II 100 Clear Spring Trl, 696 Whitney Rd W, Whitney Road West 152.07-1-20, 152.07-1-22, 152.08-1-7	119.01	3605500000374		1	42	50000	1.45	<input type="checkbox"/>	<input checked="" type="checkbox"/>	<input type="checkbox"/>



<i>Project Status</i>	<i>Referral No.</i>	<i>Applicant/ Project Name/Address/Tax Account Number</i>	<i>Census Tract No.</i>	<i>TAZ No.</i>	<i>Land Use Code</i>	<i>No. Lots</i>	<i>No. Units</i>	<i>Gross Floor Area</i>	<i>Acreage Total</i>	<i>Residential Conversion</i>	<i>Senior Housing</i>	<i>Special Needs</i>
Approved	PR21033	Brian Moyer Austin Road Subdivision 48 Austin Rd 165.20-3-34	117.06	360550000380		5	5	0	6.85	<input type="checkbox"/>	<input type="checkbox"/>	<input type="checkbox"/>
Approved	PR22001	Brian Moyer Austin Road Subdivision Area Variance 48 Austin Rd 165.20-3-34	117.06	360550000380		5	5	0	6.85	<input type="checkbox"/>	<input type="checkbox"/>	<input type="checkbox"/>
Approved	PR22010	Rudy Neufeld Weston Place Macedon Center Rd 153.20-1-15.1	117.03	360550000159		6	6	0	4.85	<input type="checkbox"/>	<input type="checkbox"/>	<input type="checkbox"/>
Under Construction	PR22012	Karl Schuler Whitney Town Center - Phase II 696 Whitney Rd W, Whitney Road West, 100 Clear Spring Trl 152.07-1-22, 152.08-1-7, 152.07-1-20	119.01	360550000374		3	42	43500	1.45	<input type="checkbox"/>	<input checked="" type="checkbox"/>	<input type="checkbox"/>
Pending Approval	PR22020	Louis Masi Greens Crossing Subdivision 2414 Baird Rd 139.19-1-1.2	119.01	360550000374		18	18	0	5.7	<input type="checkbox"/>	<input type="checkbox"/>	<input type="checkbox"/>
Under Construction	PR22021	Glen Cooper/Tom Marullo 2770 Baird Road / Perinton Churches Housing 2770 Baird Rd 152.11-2-37.11	119.01	360550000157		3	76	79000	10.06	<input type="checkbox"/>	<input checked="" type="checkbox"/>	<input type="checkbox"/>
Under Construction	PR22026	Tom Marullo 2770 Baird Road 2770 Baird Rd 152.11-2-37.11	119.01	360550000157		3	104	100960	10.06	<input type="checkbox"/>	<input checked="" type="checkbox"/>	<input type="checkbox"/>
Approved	PR22027	Matthew Cubiotti Brayva Woods Subdivision Whitney Road East 154.01-1-10.21	117.03	360550000156		16	16	0	23.1	<input type="checkbox"/>	<input type="checkbox"/>	<input type="checkbox"/>
<b>Residential (Perinton) Total:</b>						<b>69</b>	<b>848</b>	<b>727736</b>	<b>143.24</b>			
<b><u>Pittsford</u></b>												
Under Construction	PT14-1S	Clover Street Development Corp. Coventry Ridge Section 2 Clover Street 177.04-1-15.1	123.06	360550000184	210	40			58.9	<input type="checkbox"/>	<input type="checkbox"/>	<input type="checkbox"/>
Under Construction	PT18001	Ted Spall Section 1 of the Bridleridge subdivision  3571 Clover Street, Clover Street, Clover Street, Clover Street, Clover Street, Clover Street 191.01-1-13, 191.01-1-14.1, 191.01-1-14.21, 191.01-1-14.22, 191.01-1-18, 191.01-1-19	123.06	360550000429, 3605500000537		7	7		90	<input type="checkbox"/>	<input type="checkbox"/>	<input type="checkbox"/>

<i>Project Status</i>	<i>Referral No.</i>	<i>Applicant/ Project Name/Address/Tax Account Number</i>	<i>Census Tract No.</i>	<i>TAZ No.</i>	<i>Land Use Code</i>	<i>No. Lots</i>	<i>No. Units</i>	<i>Gross Floor Area</i>	<i>Acreage Total</i>	<i>Residential Conversion</i>	<i>Senior Housing</i>	<i>Special Needs</i>
Approved	PT18011	Glen Cooper Friendly Commons at Cloverwood Clover Street and West Jefferson Road, Clover Street and West Jefferson Road, Clover Street and West Jefferson Road 163.02-1-24.11, 163.02-1-23.1, 163.02-1-35.13	123.06	3605500000179			106	194000	5.75	<input checked="" type="checkbox"/>	<input checked="" type="checkbox"/>	<input type="checkbox"/>
Under Construction	PT18012	Scott Morrell Alpine Ridge Subdivision 651 Mendon Road 192.01-1-6, 192.01-1-5, 178.03-2-36, 178.03-2-38	123.05	3605500000184		50	50	20		<input type="checkbox"/>	<input type="checkbox"/>	<input type="checkbox"/>
Under Construction	PT19008	Ted Spall Bridleridge Farms Section 2 Clover Street, north of Tobin Road, south of Reeves Road 191.01-1-18, 191.01-1-19, 191.01-1-14.1	123.06	3605500000429, 3605500000537		23		19.18		<input type="checkbox"/>	<input type="checkbox"/>	<input type="checkbox"/>
Under Construction	PT20005	Kilbourn Place Associates, LP Kilbourn Place Apartments - Phase 1 and 2 3500 East Ave, 3536 East Ave 138.14-1-13.1, 138.14-1-13.2	122.01	3605500000175		2	110	81500	10.15	<input checked="" type="checkbox"/>	<input type="checkbox"/>	<input type="checkbox"/>
Approved	PT22004	The Kody and Nichole Young Family Trust Young - Lehigh Station Road Subdivision 2490 Lehigh Station Rd 177.01-2-8.1	123.06	3605500000182		5	5	0	2.97	<input type="checkbox"/>	<input type="checkbox"/>	<input type="checkbox"/>
Residential (Pittsford) Total:						127	278	275500	206.95			
<b><u>Pittsford (V)</u></b>												
Pending Approval	PV22002	Mark IV Enterprises Westport Crossing/75 Monroe 75 Monroe Ave 151.18-1-51.1	123.01	3605500000386		1	156	232000	7.39	<input type="checkbox"/>	<input type="checkbox"/>	<input type="checkbox"/>
Residential (Pittsford (V)) Total:						1	156	232000	7.39			
<b><u>Rochester</u></b>												
Approved	RO17-10ZS	Ralph DiTucci Rochester Psychiatric Center 1201 Elmwood Avenue 136.56-1-1;136.64-1-1;136.14-1-1.2;136.14-1-1.3	38.05,129	3605500000192, 3605500000082	200	10	522	752000	27.6	<input type="checkbox"/>	<input type="checkbox"/>	<input type="checkbox"/>
Approved	RO17-11Z	Margaret Hill/Rochester Management Cobbs Hill Village 645 Norris Drive 122.62-1-1	78.02	3605500000079	411	1	98	50950	9.61	<input type="checkbox"/>	<input type="checkbox"/>	<input type="checkbox"/>
Approved	RO19010	Angelo Ingrassia The Vista at Highland 1100 South Goodman Street 136.33-1-1.002					104		22.42	<input type="checkbox"/>	<input type="checkbox"/>	<input type="checkbox"/>

<i>Project Status</i>	<i>Referral No.</i>	<i>Applicant/ Project Name/Address/Tax Account Number</i>	<i>Census Tract No.</i>	<i>TAZ No.</i>	<i>Land Use Code</i>	<i>No. Lots</i>	<i>No. Units</i>	<i>Gross Floor Area</i>	<i>Acreage Total</i>	<i>Residential Conversion</i>	<i>Senior Housing</i>	<i>Special Needs</i>
Approved	RO20001	Peter Morse 350 State Street - Apartment Development 350-358 State Street, 360-362 State Street 106.69-1-40, 106.69-1-39	2	3605500000509		2	16	13455	0.16	<input type="checkbox"/>	<input type="checkbox"/>	<input type="checkbox"/>
Approved	RO20007	Don Lasher Howell Street Apartments 125 Howell Street 121.41-2-31	93.02	3605500000511		1	5	9500	0.13	<input type="checkbox"/>	<input type="checkbox"/>	<input type="checkbox"/>
Approved	RO21013	Gillian Conde 536 Central Av 536 Central Ave 106.64-2-70	93.01	3605500000013		1	30	41435	0.73	<input type="checkbox"/>	<input type="checkbox"/>	<input type="checkbox"/>
Approved	RO22001	Angelo Ingrassia Vistas at Highland - 1100 South Goodman St  1100-1120 S Goodman St 136.33-1-1.002	36,128	3605500000188, 3605500000081		2	96	30000	22.42	<input type="checkbox"/>	<input type="checkbox"/>	<input type="checkbox"/>
<b>Residential (Rochester) Total:</b>						<b>17</b>	<b>871</b>	<b>897340</b>	<b>83.07</b>			
<b><u>Rush</u></b>												
Under Construction	RU15-14ZS	Aydin Yoruk Rushfield Manor Subdivision, Yoruk Forest Lane Rush Henrietta Town Line Road 202.010-1-2.13	133	3605500000276	210	5	5	12000	19.9	<input type="checkbox"/>	<input type="checkbox"/>	<input type="checkbox"/>
Pending Approval	RU19002	Stephen and Elizabeth Leone Perry Hill Estates Subdivision East River Road 212.03-1-1.3	133	3605500000275		7	6	19200	52.66	<input type="checkbox"/>	<input type="checkbox"/>	<input type="checkbox"/>
Pending Approval	RU22008	Daniel Cornwall Fieldstone Estates, Section 2 Subdivision & Site Plan Rush Henrietta TL Rd 201.03-1-1.1	133	3605500000275		10	0	0	16.46	<input type="checkbox"/>	<input type="checkbox"/>	<input type="checkbox"/>
Pending Approval	RU22011	Town of Rush Helios Energy LLC - Rush Solar Farm 1 504 Honeoye Falls No 6 Road 226.01-1-5.1	133	3605500000275		1	1	1	101.5	<input type="checkbox"/>	<input type="checkbox"/>	<input type="checkbox"/>
<b>Residential (Rush) Total:</b>						<b>23</b>	<b>12</b>	<b>31201</b>	<b>190.52</b>			
<b><u>Spencerport</u></b>												
Pending Approval	SP14-3ZS	Village of Spencerport Village Pines Section 3 Subdivision/Rezoning Route 531; Timber Ridge; Hawthorne Drive 101.02-1-1.1	149.01	3605500000467	210	80	80		34.4	<input type="checkbox"/>	<input type="checkbox"/>	<input type="checkbox"/>
Approved	SP19003	Union Spencerport, LLC 148 South Union Street 148 S. Union Street 087.09-11-12	149.01	3605500000466			12		0.178	<input type="checkbox"/>	<input type="checkbox"/>	<input type="checkbox"/>

**TABLE 2. Cumulative Report on the Status of Major Projects: 2012-2022**

<i>Project Status</i>	<i>Referral No.</i>	<i>Applicant/ Project Name/Address/Tax Account Number</i>	<i>Census Tract No.</i>	<i>TAZ No.</i>	<i>Land Use Code</i>	<i>No. Lots</i>	<i>No. Units</i>	<i>Gross Floor Area</i>	<i>Acreage Total</i>	<i>Residential Conversion</i>	<i>Senior Housing</i>	<i>Special Needs</i>
						Residential (Spencerport) Total:			80	92	34.578	
<b>Sweden</b>												
Under Construction	SW17-18ZS	Jackie and Rick Kartes Townhomes at Stonebriar Glen 6787 Fourth Section Road 083.02-1-7.1	154	360550000473		1	155	262000	24	<input type="checkbox"/>	<input type="checkbox"/>	<input type="checkbox"/>
Under Construction	SW19008	Steve Licciardello The Villas at Brandon Woods, Section 2 Talamora Trail 084.01-1-14.114	154	360550000473		2	99	138000	20.7	<input type="checkbox"/>	<input type="checkbox"/>	<input type="checkbox"/>
						Residential (Sweden) Total:			3	254	400000	44.7
<b>Webster</b>												
Under Construction	WT17-14Z	Webster West Golf Course Westwood Estates 440 Salt Road 050.04-1-72.11	113.01	360550000515		106			85	<input type="checkbox"/>	<input type="checkbox"/>	<input type="checkbox"/>
Under Construction	WT17-9Z	Town of Webster Tall Birch Glen Subdivision 300 Webster Road 050.01-1-30			210	26			15.9	<input type="checkbox"/>	<input type="checkbox"/>	<input type="checkbox"/>
Under Construction	WT18003	Tom Thomas Bella Terra Subdivision Southwest corner of Schlegel and Salt Roads 65.02-1-40.22	114	360550000126		267			156.55	<input type="checkbox"/>	<input type="checkbox"/>	<input type="checkbox"/>
Approved	WT21003	Forest Creek Equity Corp. Salt Road Re-zoning 230 Salt Rd, Salt Rd 050.02-1-38.2, 050.02-1-23.1	113.01	360550000121		79	79	0	69	<input type="checkbox"/>	<input type="checkbox"/>	<input type="checkbox"/>
Approved	WT21005	Coastal View Homeowner's Association Coastal View HOA Lands Resubdivision Coastal View Dr 036.03-1-65	113.01	360550000515		28	0	0	4.38	<input type="checkbox"/>	<input type="checkbox"/>	<input type="checkbox"/>
Approved	WT21007	Forest Creek Equity Corp. Aberdeen Estates 1740 Salt Rd, 230 Salt Rd 050.02-1-23.1, 050.02-1-38.2	113.01	360550000121		79	79	0	69	<input type="checkbox"/>	<input type="checkbox"/>	<input type="checkbox"/>
Approved	WT22001	Tom Thomas Meadows 2 Salt Rd, Schlegel Rd 065.02-1-40.22, 065.02-1-40.004	114	360550000126		55	55	2000	35	<input type="checkbox"/>	<input type="checkbox"/>	<input type="checkbox"/>
						Residential (Webster) Total:			640	213	2000	434.83

<i>Project Status</i>	<i>Referral No.</i>	<i>Applicant/ Project Name/Address/Tax Account Number</i>	<i>Census Tract No.</i>	<i>TAZ No.</i>	<i>Land Use Code</i>	<i>No. Lots</i>	<i>No. Units</i>	<i>Gross Floor Area</i>	<i>Acreage Total</i>	<i>Residential Conversion</i>	<i>Senior Housing</i>	<i>Special Needs</i>
<b><u>Webster (V)</u></b>												
Under Construction	WV20001	Owner: John Schantz; Applicant: Pride Mark Homes Schantz Property Subdivision Webster Rd 095.06-1-2	114	3605500000366		124	124	0	44.1	<input type="checkbox"/>	<input type="checkbox"/>	<input type="checkbox"/>
Residential (Webster (V)) Total:						124	124	0	44.1			
<b><u>Wheatland</u></b>												
Approved	WH19004	Clearview Farms, LLC Clearview Farms, Phase 2 North Northeast corner of T-intersection of Robert Quigley Drive & Browns Road 187.18-1-1	147	3605500000280		1	224	157422	33.88	<input type="checkbox"/>	<input type="checkbox"/>	<input type="checkbox"/>
Approved	WH19008	Clearview Farms, LLC Clearview Farms, Phase 2 North (amended and Phase 1 subdivision) 187.18-1-1	147	3605500000280		1	224	157422	33.88	<input type="checkbox"/>	<input type="checkbox"/>	<input type="checkbox"/>
Approved	WH20001	Good Living Properties, LLC Hewitt Subdivision 1226 North Road 186.04-1-19	147	3605500000418		6	5	52	52	<input type="checkbox"/>	<input type="checkbox"/>	<input type="checkbox"/>
Residential (Wheatland) Total:						8	453	314844	119.76			
TOTAL RESIDENTIAL						3343	8664	6633826	4936.411			
<b>Retail Commercial</b>												
<b><u>Brighton</u></b>												
Under Construction	BH17-7Z	Antonelli Development College Town Self-Storage 1266 Brighton Henrietta TL Rd. 148.19-1-7; 148.19-1-8; 148.19-1-9; 148.19-1-10	130.01	3605500000404	449	1		72725	8.5	<input type="checkbox"/>	<input type="checkbox"/>	<input type="checkbox"/>
Retail Commercial (Brighton) Total:						1		72725	8.5			
<b><u>Churchville</u></b>												
Pending Approval	CV17-4Z	Michael Morris Morris Washington Street 15 Washington Street 143.11-1-1	150	3605500000283		1		5000	1.5	<input type="checkbox"/>	<input type="checkbox"/>	<input type="checkbox"/>
Retail Commercial (Churchville) Total:						1		5000	1.5			
<b><u>Greece</u></b>												
On Hold	GR13-42Z	Crescent Beach Restaurant and Hotel, LLC Crescent Beach Restaurant 1372 Edgemere Drive 035.09-1-21; 035.09-1-20; 035.09-1-22; 035.09-1-23; 035.09-1-76	134.02	3605500000243	421	1		8250		<input type="checkbox"/>	<input type="checkbox"/>	<input type="checkbox"/>

<i>Project Status</i>	<i>Referral No.</i>	<i>Applicant/ Project Name/Address/Tax Account Number</i>	<i>Census Tract No.</i>	<i>TAZ No.</i>	<i>Land Use Code</i>	<i>No. Lots</i>	<i>No. Units</i>	<i>Gross Floor Area</i>	<i>Acreage Total</i>	<i>Residential Conversion</i>	<i>Senior Housing</i>	<i>Special Needs</i>
Approved	GR16-29ZS	Benderson Devt. Co., LLC Southwest Commons - Rezoning 4057-4231 West Ridge Road 073.03-1-28;073.01-3-31;	141.04	3605500000264	400	1	4	190000	27.1	<input type="checkbox"/>	<input type="checkbox"/>	<input type="checkbox"/>
Approved	GR17-71Z	New Mark Development Village Crossing 3455; 3471 Mount Read Boulevard 075.05-2-9; 075.05-2-8	140.04	3605500000455				47380	3.58	<input type="checkbox"/>	<input type="checkbox"/>	<input type="checkbox"/>
Retail Commercial (Greece) Total:						2	4	245630	30.68			
<b><u>Hamlin</u></b>												
Approved	HM16-6Z	Mark Crane & David M. Brennan Brennan Storage 406;412 Hamlin Clarkson T.L. Rd. 029.06-2-1.1	151.01	3605500000547	440			14206		<input type="checkbox"/>	<input type="checkbox"/>	<input type="checkbox"/>
Retail Commercial (Hamlin) Total:								14206				
<b><u>Perinton</u></b>												
On Hold	PR13-17Z	Le Thi Be Walters Be Walters Retail - Route 96 721, 725, 735, 741, 747, 751; 6 Pittsford-Victor Road; Laird Lane 179.100-1-39, 179.100-1-40; 179.100-1-41; 179.100-1-42; 179.100-1-43; 179.100-1-44; 179.100-1-45	117.05	3605500000168	400			12016	3.784	<input type="checkbox"/>	<input type="checkbox"/>	<input type="checkbox"/>
Retail Commercial (Perinton) Total:								12016	3.784			
<b><u>Wheatland</u></b>												
Pending Approval	WH16-2ZS	Ming Feng Chen Wheatland-Scottsville Commons 3892 Scottsville Road 187.03-1-72.113	147	3605500000280	400	1	7	82000	19.2	<input type="checkbox"/>	<input type="checkbox"/>	<input type="checkbox"/>
Retail Commercial (Wheatland) Total:						1	7	82000	19.2			
TOTAL RETAIL COMMERCIAL						5	11	431577	63.664			
<b>ALL DEVELOPMENT TOTAL:</b>						<b>3597</b>	<b>11474</b>	<b>25870317</b>	<b>7737.699</b>			

**TABLE 3 - CUMULATIVE STATUS OF REZOINGS, 2003-2022**

**TABLE 3. Cumulative Status of Rezoning - Potential Development: 2012-2022**

<i>Project Status</i>	<i>Referral No.</i>	<i>Applicant/ Project Name/Address/Tax Account Number</i>	<i>Census Tract No.</i>	<i>TAZ No.</i>	<i>Land Use Code</i>	<i>No. Lots</i>	<i>No. Units</i>	<i>Gross Floor Area</i>	<i>Acreage Total</i>	<i>Residential Conversion</i>	<i>Senior Housing</i>	<i>Special Needs</i>
<b>Commercial</b>												
<b><u>Chili</u></b>												
Pending Approval	CI19039	John P. Gizzi 4423 Buffalo Road Concept Plan 4423 Buffalo Road 131.20-1-58	145.05	360550000217				17160	2.2	<input type="checkbox"/>	<input type="checkbox"/>	<input type="checkbox"/>
Commercial (Chili) Total								17160	2.2			
<b><u>Greece</u></b>												
Approved	GR18024	Andrew Gallina South Pointe Landing Rezoning 11 South Pointe Landing 089.03-5-4.122	141.04	360550000460		1		60000	3.46	<input type="checkbox"/>	<input type="checkbox"/>	<input type="checkbox"/>
Commercial (Greece) Total								60000	3.46			
TOTAL COMMERCIAL						1		77160	5.66			
<b>Mixed Use</b>												
<b><u>Clarkson</u></b>												
Approved	CK14-6ZS	Al Spaziano Rezoning - Brookfield at Clarkson Subdivision East Avenue 69.02-1-1.21	152	360550000304	400	1	391	242100	32	<input checked="" type="checkbox"/>	<input checked="" type="checkbox"/>	<input type="checkbox"/>
Approved	CK15-8Z	Al Spaziano, Atlantic Funding & Real Estate LLC Brook Field at Clarkson/Rezoning  069.02-1-1.23; 069.02-1-1.22; 069.02-1-21	152	360550000304	400	3	270	330000	31.1	<input type="checkbox"/>	<input type="checkbox"/>	<input type="checkbox"/>
Mixed Use (Clarkson) Total								572100	63.1			
<b><u>Spencerport</u></b>												
Approved	SP22002	Jeffrey Cook Village Woods 42 Nichols St 086.20-2-13.11	149.01	360550000467		1	0	20000	3.07	<input type="checkbox"/>	<input type="checkbox"/>	<input type="checkbox"/>
Mixed Use (Spencerport) Total								20000	3.07			
TOTAL MIXED USE						5	661	592100	66.17			
<b>Non Retail Commercial</b>												
<b><u>Greece</u></b>												
Approved	GR14-82Z	DVL1 LLC Rezoning 3069; 3081 Latta Road 045.03-4-3; 045.03-4-4	136.04	360550000250	400			75000	11.4	<input type="checkbox"/>	<input type="checkbox"/>	<input type="checkbox"/>



<i>Project Status</i>	<i>Referral No.</i>	<i>Applicant/ Project Name/Address/Tax Account Number</i>	<i>Census Tract No.</i>	<i>TAZ No.</i>	<i>Land Use Code</i>	<i>No. Lots</i>	<i>No. Units</i>	<i>Gross Floor Area</i>	<i>Acreage Total</i>	<i>Residential Conversion</i>	<i>Senior Housing</i>	<i>Special Needs</i>
Approved	GR15-73Z	999 Long Pond LLC Rezoning 995, 999; 19 Long Pond Road; Mill Road 059.03-4-16.1; 059.03-4-17; 059.03-4-18	135.06	3605500000450	465	1		65000	7.28	<input type="checkbox"/>	<input type="checkbox"/>	<input type="checkbox"/>
						Non Retail Commercial (Greece) Total	1	140000	18.68			
						TOTAL NON RETAIL COMMERCIAL	1	140000	18.68			
<b>Other</b>												
<b>Clarkson</b>												
Under Construction	CK19010	Borrego Solar Systems Inc. Borrego Solar - 2668 Redman Road 2668 Redman Road 028.03-1-21, 028.04-1-18				2			84.971	<input type="checkbox"/>	<input type="checkbox"/>	<input type="checkbox"/>
						Other (Clarkson) Total	2		84.971			
<b>Greece</b>												
Approved	GR14-77Z	Town of Greece Rezoning 3216-3242 Latta Road 045.03-1-12; 045.03-1-13; 045.03-1-14; 045.03-1-15	135.07	3605500000445	400	2		79000	17.44	<input type="checkbox"/>	<input type="checkbox"/>	<input type="checkbox"/>
						Other (Greece) Total	2	79000	17.44			
<b>Ogden</b>												
Pending Approval	OG21005	Valentino Visca Parkview Townhomes Union Street & Big Ridge Road Rezoning Union St 087.01-1-24.111	149.06	3605500000464		0	84	0	24.8	<input type="checkbox"/>	<input type="checkbox"/>	<input type="checkbox"/>
						Other (Ogden) Total	0	84	24.8			
<b>Penfield</b>												
Approved	PN22015	William Vendel Zoning Map Amendment - Vendel Property 1271 Frpt Nine Mile Pt Rd 095.03-1-10	115.01	3605500000135		1	0	0	17.1	<input type="checkbox"/>	<input type="checkbox"/>	<input type="checkbox"/>
						Other (Penfield) Total	1	0	17.1			
<b>Riga</b>												
Pending Approval	RG22005	Mark Meyers Meyers RV Superstores 329 Sanford Rd North 155.02-1-7.1	150	3605500000284		2	1	63000	32.01	<input type="checkbox"/>	<input type="checkbox"/>	<input type="checkbox"/>
						Other (Riga) Total	2	1	63000	32.01		
						TOTAL OTHER	7	85	142000	176.321		

**Public Services**

<i>Project Status</i>	<i>Referral No.</i>	<i>Applicant/ Project Name/Address/Tax Account Number</i>	<i>Census Tract No.</i>	<i>TAZ No.</i>	<i>Land Use Code</i>	<i>No. Lots</i>	<i>No. Units</i>	<i>Gross Floor Area</i>	<i>Acreage Total</i>	<i>Residential Conversion</i>	<i>Senior Housing</i>	<i>Special Needs</i>
<b><u>Clarkson</u></b>												
Under Construction	CK21005	Clarkson Renewables 2, LLC Clarkson Renewables 2, LLC. 0 West Avenue 067.02-1-1	152	3605500000303		1	0	0	63.65	<input type="checkbox"/>	<input type="checkbox"/>	<input type="checkbox"/>
Pending Approval	CK22008	Buck Run Solar LLC Buck Run Solar 2540 Redman Rd 028.03-1-17	152	3605500000303		0	0	0	27.4	<input type="checkbox"/>	<input type="checkbox"/>	<input type="checkbox"/>
Public Services (Clarkson) Total						1	0	0	91.05			
<b><u>Scottsville</u></b>												
Pending Approval	SV22001	Jay D. Coates Wheatland-Scottsville Joint Fire District 385 Scottsville Mumford 199.16-1-1.11	147	3605500000282		1	1	0	41.07	<input type="checkbox"/>	<input type="checkbox"/>	<input type="checkbox"/>
Public Services (Scottsville) Total						1	1	0	41.07			
<b><u>Sweden</u></b>												
Under Construction	SW19005	Mike Lossia Helios Energy New York Sweden Solar Farm West side of Lake Road at intersection of Swamp Road 098.04-1-2.1	154	3605500000298		1			53	<input type="checkbox"/>	<input type="checkbox"/>	<input type="checkbox"/>
Public Services (Sweden) Total						1			53			
TOTAL PUBLIC SERVICES						3	1	0	185.12			
<b>Residential</b>												
<b><u>Chili</u></b>												
On Hold	CI17-27Z	Ignazio Battisti Rezoning 223; 225; 227; 229; 219 Golden Road & 29-31 Stone Barn Road 132.16-2-76; 132.16-2-77; 132.16-2-78; 132.16-1-30.1; 132.16-1-37.2; 132.20-1-1; 132.20-1-3.11	145.01	3605500000430		7	52		53.41	<input type="checkbox"/>	<input type="checkbox"/>	<input type="checkbox"/>
Residential (Chili) Total						7	52		53.41			
<b><u>Churchville</u></b>												
Pending Approval	CV17-2Z	Al Spaziano Black Creek Commons 32 East Buffalo Street 143.10-1-37	150	3605500000283		1	38	24546	4.05	<input type="checkbox"/>	<input type="checkbox"/>	<input type="checkbox"/>
Residential (Churchville) Total						1	38	24546	4.05			
<b><u>Gates</u></b>												
Approved	GT19025	Robert Cain Churchview Commons 1049 Wegman Road 119.09-1-47	142.04	3605500000233		1	45	54500	7.8	<input type="checkbox"/>	<input type="checkbox"/>	<input type="checkbox"/>

TABLE 3. Cumulative Status of Rezoning - Potential Development: 2012-2022

<i>Project Status</i>	<i>Referral No.</i>	<i>Applicant/ Project Name/Address/Tax Account Number</i>	<i>Census Tract No.</i>	<i>TAZ No.</i>	<i>Land Use Code</i>	<i>No. Lots</i>	<i>No. Units</i>	<i>Gross Floor Area</i>	<i>Acreage Total</i>	<i>Residential Conversion</i>	<i>Senior Housing</i>	<i>Special Needs</i>
Under Construction	GT21010	898 Buffalo Road Associates, LLP Doud Apartment Homes  Chili Ave, 898 Buffalo Rd 119.20-3-1./GC, 119.08-1-36	143.02,144	360550000238, 360550000235, 360550000442, 360550000240, 360550000443		1	158	66000	10	<input type="checkbox"/>	<input type="checkbox"/>	<input type="checkbox"/>
Residential (Gates) Total						2	203	120500	17.8			
<b><u>Greece</u></b>												
Approved	GR14-92Z	Apple Latta LLC Rezoning 2451-2455 Latta Road 045.19-2-3	136.04	360550000557	400	1	430		51.7	<input type="checkbox"/>	<input checked="" type="checkbox"/>	<input type="checkbox"/>
Under Construction	GR16-12Z	Ronald J. Berardi Rezoning 839 North Greece Road 058.01-2-19.2; 058.01-2-20.2	135.06	360550000252	220		28		6.94	<input type="checkbox"/>	<input checked="" type="checkbox"/>	<input type="checkbox"/>
Residential (Greece) Total						1	458		58.64			
<b><u>Hilton</u></b>												
Pending Approval	HL20003	Fr. Joe Catanise St. Leo Senior Apartments 167 Lake Ave, 171 Lake Ave 024.17-3-31.1, 024.17-3-36	148.04	360550000524		1	40	1	4.03	<input type="checkbox"/>	<input checked="" type="checkbox"/>	<input type="checkbox"/>
Residential (Hilton) Total						1	40	1	4.03			
<b><u>Irondequoit</u></b>												
Approved	IR21001	Steven Labuzetta Summer Villas on Third 91 Lake Front, 91 Lake Front, St Paul Blvd 047.56-1-4, 047.56-1-56.1, 047.56-1-95	101	360550000097		3	8	0	1.2	<input type="checkbox"/>	<input type="checkbox"/>	<input type="checkbox"/>
Residential (Irondequoit) Total						3	8	0	1.2			
<b><u>Parma</u></b>												
On Hold	PM17-7Z	Joseph Sciortino Rezoning 945 Hilton Parma Corners Road 032.03-1-5	148.04	360550000523	280				68	<input type="checkbox"/>	<input checked="" type="checkbox"/>	<input type="checkbox"/>
Pending Approval	PM22008	James Coonan Collamer Hills Subdivision (301 Collamer Rd.) 301 Collamer Rd 023.04-1-9	148.03	360550000293		22	0	0	11.52	<input type="checkbox"/>	<input type="checkbox"/>	<input type="checkbox"/>
Residential (Parma) Total						22	0	0	79.52			

TABLE 3. Cumulative Status of Rezonings - Potential Development: 2012-2022

<i>Project Status</i>	<i>Referral No.</i>	<i>Applicant/ Project Name/Address/Tax Account Number</i>	<i>Census Tract No.</i>	<i>TAZ No.</i>	<i>Land Use Code</i>	<i>No. Lots</i>	<i>No. Units</i>	<i>Gross Floor Area</i>	<i>Acreage Total</i>	<i>Residential Conversion</i>	<i>Senior Housing</i>	<i>Special Needs</i>
<b><u>Perinton</u></b>												
Under Construction	PR19013	Jim Barbato Crippen Property 4541 Nine Mile Point Road, 4561 Nine Mile Point Road 140.17-1-1, 153.05-1-1.1	119.01	3605500000374		1	120	94850	14.9	<input type="checkbox"/>	<input type="checkbox"/>	<input type="checkbox"/>
						Residential (Perinton) Total	1	120	94850	14.9		
<b><u>Rochester</u></b>												
Approved	RO17-10ZS	Ralph DiTucci Rochester Psychiatric Center 1201 Elmwood Avenue 136.56-1-1;136.64-1-1;136.14-1-1.2;136.14-1-1.3	38.05,129	3605500000192, 3605500000082	200	10	522	752000	27.6	<input type="checkbox"/>	<input type="checkbox"/>	<input type="checkbox"/>
Approved	RO19010	Angelo Ingrassia The Vista at Highland 1100 South Goodman Street 136.33-1-1.002					104		22.42	<input type="checkbox"/>	<input type="checkbox"/>	<input type="checkbox"/>
Approved	RO21013	Gillian Conde 536 Central Av 536 Central Ave 106.64-2-70	93.01	3605500000013		1	30	41435	0.73	<input type="checkbox"/>	<input type="checkbox"/>	<input type="checkbox"/>
						Residential (Rochester) Total	11	656	793435	50.75		
<b><u>Rush</u></b>												
Pending Approval	RU22011	Town of Rush Helios Energy LLC - Rush Solar Farm 1 504 Honeoye Falls No 6 Road 226.01-1-5.1	133	3605500000275		1	1	1	101.5	<input type="checkbox"/>	<input type="checkbox"/>	<input type="checkbox"/>
						Residential (Rush) Total	1	1	1	101.5		
<b><u>Spencerport</u></b>												
Pending Approval	SP14-3ZS	Village of Spencerport Village Pines Section 3 Subdivision/Rezoning Route 531; Timber Ridge; Hawthorne Drive 101.02-1-1.1	149.01	3605500000467	210	80	80		34.4	<input type="checkbox"/>	<input type="checkbox"/>	<input type="checkbox"/>
						Residential (Spencerport) Total	80	80	34.4			
<b><u>Webster</u></b>												
Under Construction	WT17-9Z	Town of Webster Tall Birch Glen Subdivision 300 Webster Road 050.01-1-30			210	26			15.9	<input type="checkbox"/>	<input type="checkbox"/>	<input type="checkbox"/>
Under Construction	WT18003	Tom Thomas Bella Terra Subdivision Southwest corner of Schlegel and Salt Roads 65.02-1-40.22	114	3605500000126		267			156.55	<input type="checkbox"/>	<input type="checkbox"/>	<input type="checkbox"/>

<i>Project Status</i>	<i>Referral No.</i>	<i>Applicant/ Project Name/Address/Tax Account Number</i>	<i>Census Tract No.</i>	<i>TAZ No.</i>	<i>Land Use Code</i>	<i>No. Lots</i>	<i>No. Units</i>	<i>Gross Floor Area</i>	<i>Acreage Total</i>	<i>Residential Conversion</i>	<i>Senior Housing</i>	<i>Special Needs</i>
Approved	WT21003	Forest Creek Equity Corp. Salt Road Re-zoning 230 Salt Rd, Salt Rd 050.02-1-38.2, 050.02-1-23.1	113.01	3605500000121		79	79	0	69	<input type="checkbox"/>	<input type="checkbox"/>	<input type="checkbox"/>
						Residential (Webster) Total	372	79	0	241.45		
						TOTAL RESIDENTIAL	502	1735	1033333	661.65		
<b>Retail Commercial</b>												
<b><u>Greece</u></b>												
Approved	GR16-29ZS	Benderson Devt. Co., LLC Southwest Commons - Rezoning 4057-4231 West Ridge Road 073.03-1-28;073.01-3-31;	141.04	3605500000264	400	1	4	190000	27.1	<input type="checkbox"/>	<input type="checkbox"/>	<input type="checkbox"/>
						Retail Commercial (Greece) Total	1	4	190000	27.1		
						TOTAL RETAIL COMMERCIAL	1	4	190000	27.1		
						<b>ALL DEVELOPMENT TOTAL:</b>	<b>520</b>	<b>2486</b>	<b>2174593</b>	<b>1140.701</b>		

**TABLE 4 - POTENTIAL DEVELOPMENT: 2023 - 2025**

**TABLE 4. Potential Development: 2023-2025**

<i>Project Name/Address/Tax Account Number</i>	<i>Census Tract</i>	<i>TAZ Number</i>	<i>Property Classification</i>	<i>Number of Lots</i>	<i>Number of Units</i>	<i>Gross Floor Area</i>	<i>Acreage Total</i>	<i>Residential Conversion</i>	<i>Senior Housing</i>	<i>Special Needs</i>	<i>Mixed Use</i>
<b><u>Webster</u></b>											
Abigayle Townhomes Hard Road 079.07-1-21.21	112.05	360550000123		2	35		3.2	<input checked="" type="checkbox"/>	<input type="checkbox"/>	<input type="checkbox"/>	<input type="checkbox"/>
Northeast Area for Technology Tebor Road 066.03-1-28.113	113.01	360550000507		4			100	<input type="checkbox"/>	<input type="checkbox"/>	<input type="checkbox"/>	<input type="checkbox"/>
Parkland Woods 799 Holt Road 079.08-1-12	112.05	360550000123		2	1500		70	<input checked="" type="checkbox"/>	<input checked="" type="checkbox"/>	<input type="checkbox"/>	<input checked="" type="checkbox"/>
Ridge Road Senior Living Ridge Road 080.02-1-47	114	360550000132		3		950000	40.9	<input type="checkbox"/>	<input checked="" type="checkbox"/>	<input type="checkbox"/>	<input type="checkbox"/>
Sienna Reserve Orchard Road 080.05-2-2.1	113.02	360550000362		10	10		5.94	<input checked="" type="checkbox"/>	<input type="checkbox"/>	<input type="checkbox"/>	<input type="checkbox"/>
				(Webster) Total	21	1545	950000	220.04			
				TOTAL	21	1545	950000	220.04			
<b><u>Commercial</u></b>											
<b><u>Chili</u></b>											
Gizzi Real Estate 4415 Buffalo Rd 131.20-1-57	145.05	360550000217		1	1	4500		<input type="checkbox"/>	<input type="checkbox"/>	<input type="checkbox"/>	<input type="checkbox"/>
				Commercial (Chili) Total	1	1	4500				
<b><u>East Rochester</u></b>											
Bryne Dairy 231 E Linden Ave 139.54-2-2	120	360550000382		1	1	4232	3.2	<input type="checkbox"/>	<input type="checkbox"/>	<input type="checkbox"/>	<input type="checkbox"/>
Hoselton 68 Marsh Road 152.54-1-1.21	121	360550000172		1	1		1.32	<input type="checkbox"/>	<input type="checkbox"/>	<input type="checkbox"/>	<input type="checkbox"/>
Taco Bell 341 W Commercial St 138.76-1-5.1	121	360550000383		1	1	2598	0.651	<input type="checkbox"/>	<input type="checkbox"/>	<input type="checkbox"/>	<input type="checkbox"/>
				Commercial (East Rochester) Total	3	3	6830	5.171			

<i>Project Name/Address/Tax Account Number</i>	<i>Census Tract</i>	<i>TAZ Number</i>	<i>Property Classification</i>	<i>Number of Lots</i>	<i>Number of Units</i>	<i>Gross Floor Area</i>	<i>Acreage Total</i>	<i>Residential Conversion</i>	<i>Senior Housing</i>	<i>Special Needs</i>	<i>Mixed Use</i>
<b><u>Hilton</u></b>											
Great Lakes Classic Cars 9 Upton Street 032.06-3-37.101	148.04	360550000295		1	1	4800	0.679	<input type="checkbox"/>	<input type="checkbox"/>	<input type="checkbox"/>	<input type="checkbox"/>
Commercial (Hilton) Total				1	1	4800	0.679				
<b><u>Ogden</u></b>											
Ellicott Development 2845 Nichols Street 102.01-1-2.1	149.06	360550000463		3			5	<input type="checkbox"/>	<input type="checkbox"/>	<input type="checkbox"/>	<input checked="" type="checkbox"/>
Commercial (Ogden) Total				3			5				
<b><u>Penfield</u></b>											
Reuse TBD 2222 Penfield Road 140.01-1-7.2	115.05	360550000373		1		18000	2.1	<input type="checkbox"/>	<input type="checkbox"/>	<input type="checkbox"/>	<input type="checkbox"/>
Reuse TBD 2051 Fairport Nine Mile 125.17-1-9	116.01	360550000372		1		21000	2.2	<input type="checkbox"/>	<input type="checkbox"/>	<input type="checkbox"/>	<input type="checkbox"/>
Commercial (Penfield) Total				2		39000	4.3				
<b><u>Perinton</u></b>											
1251 Pitts.-Vic. Rd. 1251 Pitts.-Vic. Rd. 193.02-1-27.111 & 193.02-1-27.112	117.08	360550000170		1	120	70000	5.3	<input type="checkbox"/>	<input type="checkbox"/>	<input type="checkbox"/>	<input type="checkbox"/>
1285 Fairport Rd 1285/1301 Fairport Rd. 152.15-1-9.1	119.02	360550000161		1	110	120000	5.34	<input type="checkbox"/>	<input type="checkbox"/>	<input type="checkbox"/>	<input type="checkbox"/>
Burgundy Basin 1361 Marsh Rd 179.05-4-10.12	117.05	360550000166		1	169	260000	11.3	<input type="checkbox"/>	<input type="checkbox"/>	<input type="checkbox"/>	<input checked="" type="checkbox"/>
Commercial (Perinton) Total				3	399	450000	21.94				
<b><u>Pittsford</u></b>											
Oak Hill CC Addition 145 Kilbourn Rd 138.17-1-13.2	122.01	360550000174				5000		<input type="checkbox"/>	<input type="checkbox"/>	<input type="checkbox"/>	<input type="checkbox"/>
Commercial (Pittsford) Total						5000					
<b><u>Sweden</u></b>											
Gretchen Sub Lot 5 Colby Street 084.03-1-24.002	154	360550000473		1	3		3.49	<input type="checkbox"/>	<input type="checkbox"/>	<input type="checkbox"/>	<input type="checkbox"/>



<i>Project Name/Address/Tax Account Number</i>	<i>Census Tract</i>	<i>TAZ Number</i>	<i>Property Classification</i>	<i>Number of Lots</i>	<i>Number of Units</i>	<i>Gross Floor Area</i>	<i>Acreage Total</i>	<i>Residential Conversion</i>	<i>Senior Housing</i>	<i>Special Needs</i>	<i>Mixed Use</i>
Owens Rd Self Storage Owens Road 084.01-1-19.141	154	3605500000301		1	12		9.66	<input type="checkbox"/>	<input type="checkbox"/>	<input type="checkbox"/>	<input type="checkbox"/>
			Commercial (Sweden) Total	2	15		13.15				
			<b>TOTAL COMMERCIAL</b>	<b>15</b>	<b>419</b>	<b>510130</b>	<b>50.24</b>				

## Community

### Rochester

Susan B. Anthony Museum Interpretive Center 505 and 511 Brown Street, 11,12,19,25,33,54, and 130 Jefferson Ave 120.35-3-2, 120.35-3-3, 120.35-3-1.001, 120.35-3-17, 120.35-3-18, 120.35-3-19,	96.01	3605500000019						<input type="checkbox"/>	<input type="checkbox"/>	<input type="checkbox"/>	<input type="checkbox"/>
			Community (Rochester) Total								
			<b>TOTAL COMMUNITY</b>								

## Industrial

### Chili

King Rd Storage 55 & 57 King Road 145.01-1-1.5 & 145.01-1-1.4	146.01	3605500000220		2	6	30600	7.7	<input type="checkbox"/>	<input type="checkbox"/>	<input type="checkbox"/>	<input type="checkbox"/>
Taouk Industrial Park 296 Fisher Road 134.19-1-8	145.04	3605500000434		1	3	45000	5	<input type="checkbox"/>	<input type="checkbox"/>	<input type="checkbox"/>	<input type="checkbox"/>
			Industrial (Chili) Total	3	9	75600	12.7				
			<b>TOTAL INDUSTRIAL</b>	<b>3</b>	<b>9</b>	<b>75600</b>	<b>12.7</b>				

## Mixed Use

### Penfield

Rodgers Pickleball 1781 Fairport Nine Mile 125.01-1-3.2	115.04	3605500000146		1	3	8000	2.11	<input type="checkbox"/>	<input type="checkbox"/>	<input type="checkbox"/>	<input type="checkbox"/>
			Mixed Use (Penfield) Total	1	3	8000	2.11				

### Perinton

347Ayrault 347 Ayrault 165.15-1-28.11	117.05	3605500000167		43	43	70000	6.77	<input type="checkbox"/>	<input type="checkbox"/>	<input type="checkbox"/>	<input type="checkbox"/>
			Mixed Use (Perinton) Total	43	43	70000	6.77				
			<b>TOTAL MIXED USE</b>	<b>44</b>	<b>46</b>	<b>78000</b>	<b>8.88</b>				

## Mixed Use (Senior Housing)

<i>Project Name/Address/Tax Account Number</i>	<i>Census Tract</i>	<i>TAZ Number</i>	<i>Property Classification</i>	<i>Number of Lots</i>	<i>Number of Units</i>	<i>Gross Floor Area</i>	<i>Acreage Total</i>	<i>Residential Conversion</i>	<i>Senior Housing</i>	<i>Special Needs</i>	<i>Mixed Use</i>	
<b><u>East Rochester</u></b>												
Techniplex Apartments 300 Main Street 152.22-1-70	120	360550000173		1	119	117500	2.75	<input checked="" type="checkbox"/>	<input checked="" type="checkbox"/>	<input type="checkbox"/>	<input checked="" type="checkbox"/>	
				Mixed Use (Senior Housing) (East Rochester) Total		1	119	117500	2.75			
				TOTAL MIXED USE (SENIOR HOUSING)		1	119	117500	2.75			

## Residential

<b><u>Brighton</u></b>											
Winfield Park 3040-3162 Brighton Henrietta Townline Road 149.15-1-38, 149.15-1-39, 149.15-1-46.1; 149.19-2-24, 149.19-2-25, 149.19-2-26, 149.20-1-1	130.01	360550000201			447	0	133.1	<input type="checkbox"/>	<input checked="" type="checkbox"/>	<input type="checkbox"/>	<input checked="" type="checkbox"/>
				Residential (Brighton) Total		447	0	133.1			

<b><u>Greece</u></b>											
354 Island Cottage 046.01-1-6.111	136.03	360550000247			100		20	<input checked="" type="checkbox"/>	<input checked="" type="checkbox"/>	<input type="checkbox"/>	<input type="checkbox"/>
Flyn & Kuhn 034.03-1-6.1	135.03	360550000245			30		19	<input checked="" type="checkbox"/>	<input type="checkbox"/>	<input type="checkbox"/>	<input type="checkbox"/>
3500 Latta Road 044.02-1-10	135.08	360550000244			200		55	<input checked="" type="checkbox"/>	<input type="checkbox"/>	<input type="checkbox"/>	<input type="checkbox"/>
				Residential (Greece) Total		330	94				

<b><u>Henrietta</u></b>											
Leigh Ridge Lehigh Station Road 175.04-1-20	132.04	360550000424		113	113		69.5	<input checked="" type="checkbox"/>	<input type="checkbox"/>	<input type="checkbox"/>	<input type="checkbox"/>
				Residential (Henrietta) Total		113	113	69.5			

<b><u>Honeoye Falls</u></b>											
Csapo Property Hyde Park 229.05-1-1	124.01	360550000273				0	170	<input checked="" type="checkbox"/>	<input checked="" type="checkbox"/>	<input type="checkbox"/>	<input checked="" type="checkbox"/>
				Residential (Honeoye Falls) Total		0	170				

<b><u>Penfield</u></b>											
Mathieu 985 State Road 094.04-1-12	115.01	360550000135		20			26.4	<input type="checkbox"/>	<input type="checkbox"/>	<input type="checkbox"/>	<input type="checkbox"/>

<i>Project Name/Address/Tax Account Number</i>	<i>Census Tract</i>	<i>TAZ Number</i>	<i>Property Classification</i>	<i>Number of Lots</i>	<i>Number of Units</i>	<i>Gross Floor Area</i>	<i>Acreage Total</i>	<i>Residential Conversion</i>	<i>Senior Housing</i>	<i>Special Needs</i>	<i>Mixed Use</i>
Montemale 976 & 978 State Road 094.02-1-15.2 & 094.02-1-15.6	115.01	360550000135		5			11.8	<input type="checkbox"/>	<input type="checkbox"/>	<input type="checkbox"/>	<input type="checkbox"/>
Vendel subdivision 1271 Fairport Nine Mile 095.03-1-10	115.01	360550000135		17			17.1	<input type="checkbox"/>	<input type="checkbox"/>	<input type="checkbox"/>	<input type="checkbox"/>
Residential (Penfield) Total				42			55.3				
<b><u>Perinton</u></b>											
Furman/Fellows 200 & 250 Fellows 140.04-1-4, 140.04-1-39, 140.04-1-44.1	117.03	360550000155		250	287	300000	100	<input type="checkbox"/>	<input type="checkbox"/>	<input type="checkbox"/>	<input type="checkbox"/>
Residential (Perinton) Total				250	287	300000	100				
<b><u>Pittsford</u></b>											
Bridleridge Subdivision Clover Street 191.01-1-18.1	123.06	360550000429		115	115		102.26	<input type="checkbox"/>	<input type="checkbox"/>	<input type="checkbox"/>	<input type="checkbox"/>
Coventry Ridge Subdivision Coventry Ridge 177.03-5-47	123.06	360550000184		15	15		10.47	<input type="checkbox"/>	<input type="checkbox"/>	<input type="checkbox"/>	<input type="checkbox"/>
Residential (Pittsford) Total				130	130		112.73				
<b><u>Sweden</u></b>											
Stonenroar Glen South Bader's Way/Ledgestone Pass 083.04-1-1.212	154	360550000473		1	150		50	<input type="checkbox"/>	<input type="checkbox"/>	<input type="checkbox"/>	<input type="checkbox"/>
Residential (Sweden) Total				1	150		50				
TOTAL RESIDENTIAL				536	1457	300000	784.63				
<b>ALL DEVELOPMENT TOTAL:</b>				<b>620</b>	<b>3595</b>	<b>2031230</b>	<b>1079.24</b>				

**TABLE 5 - RESIDENTIAL BUILDING PERMITS ISSUED, 2022**

**2022 Residential Building Permit Issued**

Municipality	Single Family	Two (2) Family	Three (3) or Four (4) Family	Five (5) or More Family	Mobile or Manufactured
Brighton	0	0	0	0	0
Brockport	–	–	–	–	–
Chili	34	2	0	0	0
Churchville (V)	–	–	–	–	–
Clarkson	–	–	–	–	–
East Rochester	0	0	0	0	
Fairport	0	0	0	0	0
Gates	56	0	0	0	0
Greece	73	0	0	0	0
Hamlin	4	0	0	0	33
Henrietta	40	0	0	19	0
Hilton	1	0	0	0	0
Honeoye Falls	18	0	0	0	0
Irondequoit	2	0	0	0	0
Mendon	4	0	0	0	0
Ogden	2	0	0	0	0
Parma	22	0	0	0	0
Penfield	27	7	0	0	72
Perinton	10	4	2	8	0
Pittsford	42	1	0	0	0
Pittsford (V)	0	0	0	0	0
Riga	2	0	0	0	0
Rochester	15	1	0	0	0
Rush	3	0	0	0	0
Scottsville (V)	0	0	0	0	0
Spencerport (V)	1	2	0	0	0
Sweden	5	1	0	0	0
Webster	87	0	0	0	0
Webster (V)	23	0	0	0	0
Wheatland	2	0	0	0	0
<b>Total 2022</b>	473	18	2	27	105

**TABLE 6 - COUNTYWIDE LAND USE CLASSIFICATION SUMMARY**

## Countywide Land Use Classification Summary

Property Code	Category Description	Property Count	Count %	Property Acreage	Acreage %
100	Agricultural	1,544	0.58%	81,435.63	20.86%
200	Residential	230,390	86.34%	156,843.79	40.18%
300	Vacant land	16,509	6.19%	61,574.62	15.77%
400	Commerical	12,489	4.68%	20,574.85	5.27%
500	Recreation and entertainment	672	0.25%	11,117.49	2.85%
600	Community services	2,012	0.75%	20,113.27	5.15%
700	Industrial	856	0.32%	6,339.48	1.62%
800	Public services	911	0.34%	8,399.83	2.15%
900	Wild, forested, conservation lands and public parks	362	0.14%	17,701.68	4.53%
No Data		1,084	0.41%	6,280.86	1.61%
<b>Total</b>		<b>266,829</b>	<b>100.00%</b>	<b>390,381.52</b>	<b>100.00%</b>

Source: Monroe County GIS Parcel File, September 2023

**TABLE 7 - LAND USE CLASSIFICATION SUMMARY BY MUNICIPALITY**



Municipality	Property Code	Category Description	Property Count	Count %	Property Acreage	Acreage %
Brighton	200	Residential	9,957	84.18%	3,359.44	40.92%
Brighton	300	Vacant land	1,121	9.48%	1,540.12	18.76%
Brighton	400	Commerical	539	4.56%	1,115.58	13.59%
Brighton	500	Recreation and entertainment	32	0.27%	345.69	4.21%
Brighton	600	Community services	84	0.71%	1,037.67	12.64%
Brighton	700	Industrial	14	0.12%	49.27	0.60%
Brighton	800	Public services	40	0.34%	242.98	2.96%
Brighton	900	Wild, forested, conservation lands and public parks	13	0.11%	370.57	4.51%
Brighton	No Data		28	0.24%	148.24	1.81%
		<b>Total</b>	<b>11,828</b>	<b>100.00%</b>	<b>8,209.56</b>	<b>100.00%</b>
Brockport	200	Residential	1,386	79.20%	409.72	31.89%
Brockport	300	Vacant land	93	5.31%	206.26	16.05%
Brockport	400	Commerical	210	12.00%	185.20	14.41%
Brockport	500	Recreation and entertainment	7	0.40%	13.05	1.02%
Brockport	600	Community services	35	2.00%	275.69	21.46%
Brockport	700	Industrial	5	0.29%	102.90	8.01%
Brockport	800	Public services	12	0.69%	90.93	7.08%
Brockport	900	Wild, forested, conservation lands and public parks	2	0.11%	1.06	0.08%
		<b>Total</b>	<b>1,750</b>	<b>100.00%</b>	<b>1,284.82</b>	<b>100.00%</b>
Chili	100	Agricultural	125	1.16%	6,561.51	27.93%
Chili	200	Residential	9,599	88.86%	6,918.09	29.45%
Chili	300	Vacant land	595	5.51%	3,330.22	14.18%
Chili	400	Commerical	211	1.95%	1,343.34	5.72%
Chili	500	Recreation and entertainment	11	0.10%	453.70	1.93%
Chili	600	Community services	98	0.91%	1,207.50	5.14%
Chili	700	Industrial	36	0.33%	359.95	1.53%
Chili	800	Public services	58	0.54%	846.85	3.61%
Chili	900	Wild, forested, conservation lands and public parks	45	0.42%	2,092.42	8.91%
Chili	No Data		24	0.22%	376.09	1.60%
		<b>Total</b>	<b>10,802</b>	<b>100.00%</b>	<b>23,489.64</b>	<b>100.00%</b>

Municipality	Property Code	Category Description	Property Count	Count %	Property Acreage	Acreage %
Churchville	200	Residential	819	84.26%	259.87	38.24%
Churchville	300	Vacant land	81	8.33%	191.35	28.16%
Churchville	400	Commerical	39	4.01%	70.29	10.34%
Churchville	600	Community services	16	1.65%	69.55	10.23%
Churchville	700	Industrial	3	0.31%	19.94	2.93%
Churchville	800	Public services	6	0.62%	25.92	3.81%
Churchville	900	Wild, forested, conservation lands and public parks	5	0.51%	37.92	5.58%
Churchville	No Data		3	0.31%	4.79	0.71%
		<b>Total</b>	<b>972</b>	<b>100.00%</b>	<b>679.62</b>	<b>100.00%</b>
Clarkson	100	Agricultural	74	2.93%	4,897.88	23.56%
Clarkson	200	Residential	1,985	78.68%	7,006.06	33.70%
Clarkson	300	Vacant land	317	12.56%	7,059.25	33.95%
Clarkson	400	Commerical	70	2.77%	340.54	1.64%
Clarkson	500	Recreation and entertainment	9	0.36%	430.15	2.07%
Clarkson	600	Community services	25	0.99%	132.72	0.64%
Clarkson	700	Industrial	2	0.08%	10.61	0.05%
Clarkson	800	Public services	13	0.52%	163.35	0.79%
Clarkson	900	Wild, forested, conservation lands and public parks	11	0.44%	575.49	2.77%
Clarkson	No Data		17	0.67%	174.23	0.84%
Clarkson		<b>Total</b>	<b>2,523</b>	<b>100.00%</b>	<b>20,790.27</b>	<b>100.00%</b>
East Rochester	200	Residential	2,278	84.78%	306.12	43.72%
East Rochester	300	Vacant land	107	3.98%	22.86	3.26%
East Rochester	400	Commerical	187	6.96%	146.87	20.98%
East Rochester	500	Recreation and entertainment	7	0.26%	40.03	5.72%
East Rochester	600	Community services	24	0.89%	72.38	10.34%
East Rochester	700	Industrial	22	0.82%	70.33	10.04%
East Rochester	800	Public services	4	0.15%	22.43	3.20%
East Rochester	900	Wild, forested, conservation lands and public parks	2	0.07%	1.85	0.26%
East Rochester	No Data		56	2.08%	17.32	2.47%
		<b>Total</b>	<b>2,687</b>	<b>100.00%</b>	<b>700.19</b>	<b>100.00%</b>

Municipality	Property Code	Category Description	Property Count	Count %	Property Acreage	Acreage %
Fairport	200	Residential	1,960	90.11%	531.00	63.12%
Fairport	300	Vacant land	51	2.34%	60.15	7.15%
Fairport	400	Commerical	115	5.29%	64.42	7.66%
Fairport	600	Community services	21	0.97%	80.21	9.53%
Fairport	700	Industrial	9	0.41%	43.02	5.11%
Fairport	800	Public services	6	0.28%	30.66	3.64%
Fairport	900	Wild, forested, conservation lands and public parks	5	0.23%	15.97	1.90%
Fairport	No Data		8	0.37%	15.87	1.89%
		<b>Total</b>	<b>2,175</b>	<b>100.00%</b>	<b>841.29</b>	<b>100.00%</b>
Gates	100	Agricultural	1	0.01%	11.50	0.14%
Gates	200	Residential	10,109	89.96%	3,254.41	40.76%
Gates	300	Vacant land	396	3.52%	1,496.54	18.74%
Gates	400	Commerical	436	3.88%	1,156.55	14.48%
Gates	500	Recreation and entertainment	16	0.14%	478.45	5.99%
Gates	600	Community services	63	0.56%	535.47	6.71%
Gates	700	Industrial	126	1.12%	720.06	9.02%
Gates	800	Public services	27	0.24%	180.61	2.26%
Gates	No Data		63	0.56%	151.58	1.90%
		<b>Total</b>	<b>11,237</b>	<b>100.00%</b>	<b>7,985.16</b>	<b>100.00%</b>
Greece	100	Agricultural	49	0.14%	1,229.21	4.62%
Greece	200	Residential	31,927	92.56%	12,081.84	45.39%
Greece	300	Vacant land	1,199	3.48%	4,474.80	16.81%
Greece	400	Commerical	831	2.41%	1,982.91	7.45%
Greece	500	Recreation and entertainment	45	0.13%	489.54	1.84%
Greece	600	Community services	173	0.50%	1,735.86	6.52%
Greece	700	Industrial	39	0.11%	781.74	2.94%
Greece	800	Public services	61	0.18%	532.59	2.00%
Greece	900	Wild, forested, conservation lands and public parks	20	0.06%	2,893.44	10.87%
Greece	No Data		150	0.43%	416.95	1.57%
		<b>Total</b>	<b>34,494</b>	<b>100.00%</b>	<b>26,618.87</b>	<b>100.00%</b>

Municipality	Property Code	Category Description	Property Count	Count %	Property Acreage	Acreage %
Hamlin	100	Agricultural	205	5.84%	11,891.08	44.97%
Hamlin	200	Residential	2,757	78.57%	9,167.50	34.67%
Hamlin	300	Vacant land	411	11.71%	3,314.55	12.54%
Hamlin	400	Commerical	61	1.74%	465.50	1.76%
Hamlin	500	Recreation and entertainment	13	0.37%	209.56	0.79%
Hamlin	600	Community services	24	0.68%	162.33	0.61%
Hamlin	700	Industrial	4	0.11%	81.21	0.31%
Hamlin	800	Public services	8	0.23%	58.06	0.22%
Hamlin	900	Wild, forested, conservation lands and public parks	4	0.11%	686.10	2.59%
Hamlin	No Data		22	0.63%	405.67	1.53%
		<b>Total</b>	<b>3,509</b>	<b>100.00%</b>	<b>26,441.56</b>	<b>100.00%</b>
Henrietta	100	Agricultural	45	0.31%	2,190.69	10.57%
Henrietta	200	Residential	12,573	86.97%	6,534.15	31.52%
Henrietta	300	Vacant land	765	5.29%	3,883.53	18.73%
Henrietta	400	Commerical	638	4.41%	2,900.50	13.99%
Henrietta	500	Recreation and entertainment	70	0.48%	919.26	4.43%
Henrietta	600	Community services	133	0.92%	2,865.74	13.82%
Henrietta	700	Industrial	71	0.49%	557.94	2.69%
Henrietta	800	Public services	77	0.53%	611.89	2.95%
Henrietta	900	Wild, forested, conservation lands and public parks	4	0.03%	89.59	0.43%
Henrietta	No Data		81	0.56%	176.80	0.85%
		<b>Total</b>	<b>14,457</b>	<b>100.00%</b>	<b>20,730.09</b>	<b>100.00%</b>
Hilton	100	Agricultural	1	0.05%	23.15	2.35%
Hilton	200	Residential	1,794	91.91%	464.65	47.19%
Hilton	300	Vacant land	31	1.59%	62.74	6.37%
Hilton	400	Commerical	86	4.41%	100.61	10.22%
Hilton	500	Recreation and entertainment	2	0.10%	3.17	0.32%
Hilton	600	Community services	20	1.02%	218.56	22.20%
Hilton	700	Industrial	1	0.05%	6.54	0.66%
Hilton	800	Public services	10	0.51%	7.76	0.79%
Hilton	900	Wild, forested, conservation lands and public parks	3	0.15%	53.88	5.47%
Hilton	No Data		4	0.20%	43.51	4.42%
		<b>Total</b>	<b>1,952</b>	<b>100.00%</b>	<b>984.56</b>	<b>100.00%</b>

Municipality	Property Code	Category Description	Property Count	Count %	Property Acreage	Acreage %
Honeoye Falls	100	Agricultural	2	0.19%	251.49	16.33%
Honeoye Falls	200	Residential	805	77.48%	635.65	41.28%
Honeoye Falls	300	Vacant land	73	7.03%	215.05	13.97%
Honeoye Falls	400	Commerical	90	8.66%	142.01	9.22%
Honeoye Falls	500	Recreation and entertainment	1	0.10%	2.82	0.18%
Honeoye Falls	600	Community services	17	1.64%	83.90	5.45%
Honeoye Falls	700	Industrial	10	0.96%	96.97	6.30%
Honeoye Falls	800	Public services	4	0.38%	20.44	1.33%
Honeoye Falls	900	Wild, forested, conservation lands and public parks	2	0.19%	20.04	1.30%
Honeoye Falls	No Data		35	3.37%	71.33	4.63%
		<b>Total</b>	<b>1,039</b>	<b>100.00%</b>	<b>1,539.72</b>	<b>100.00%</b>
Irondequoit	100	Agricultural	4	0.02%	12.38	0.15%
Irondequoit	200	Residential	19,187	90.88%	5,188.75	64.66%
Irondequoit	300	Vacant land	1,280	6.06%	973.51	12.13%
Irondequoit	400	Commerical	451	2.14%	707.95	8.82%
Irondequoit	500	Recreation and entertainment	36	0.17%	145.38	1.81%
Irondequoit	600	Community services	89	0.42%	495.76	6.18%
Irondequoit	700	Industrial	4	0.02%	2.69	0.03%
Irondequoit	800	Public services	46	0.22%	58.08	0.72%
Irondequoit	900	Wild, forested, conservation lands and public parks	6	0.03%	418.04	5.21%
Irondequoit	No Data		10	0.05%	22.07	0.28%
		<b>Total</b>	<b>21,113</b>	<b>100.00%</b>	<b>8,024.62</b>	<b>100.00%</b>
Mendon	100	Agricultural	92	3.22%	4,589.33	19.88%
Mendon	200	Residential	2,289	80.06%	11,468.23	49.67%
Mendon	300	Vacant land	315	11.02%	3,317.28	14.37%
Mendon	400	Commerical	56	1.96%	78.79	0.34%
Mendon	500	Recreation and entertainment	6	0.21%	326.86	1.42%
Mendon	600	Community services	15	0.52%	101.20	0.44%
Mendon	800	Public services	10	0.35%	54.36	0.24%
Mendon	900	Wild, forested, conservation lands and public parks	23	0.80%	2,480.79	10.74%
Mendon	No Data		53	1.85%	671.08	2.91%
		<b>Total</b>	<b>2,859</b>	<b>100.00%</b>	<b>23,087.93</b>	<b>100.00%</b>

Municipality	Property Code	Category Description	Property Count	Count %	Property Acreage	Acreage %
Ogden	100	Agricultural	129	2.01%	5,845.93	27.58%
Ogden	200	Residential	5,411	84.40%	8,685.07	40.98%
Ogden	300	Vacant land	634	9.89%	3,735.71	17.63%
Ogden	400	Commerical	74	1.15%	573.41	2.71%
Ogden	500	Recreation and entertainment	9	0.14%	275.74	1.30%
Ogden	600	Community services	40	0.62%	424.61	2.00%
Ogden	700	Industrial	34	0.53%	483.79	2.28%
Ogden	800	Public services	28	0.44%	244.65	1.15%
Ogden	900	Wild, forested, conservation lands and public parks	20	0.31%	643.77	3.04%
Ogden	No Data		32	0.50%	281.49	1.33%
		<b>Total</b>	<b>6,411</b>	<b>100.00%</b>	<b>21,194.15</b>	<b>100.00%</b>
Parma	100	Agricultural	108	2.30%	5,360.08	21.57%
Parma	200	Residential	3,827	81.51%	12,061.30	48.54%
Parma	300	Vacant land	538	11.46%	4,685.96	18.86%
Parma	400	Commerical	113	2.41%	845.99	3.40%
Parma	500	Recreation and entertainment	13	0.28%	753.33	3.03%
Parma	600	Community services	24	0.51%	265.38	1.07%
Parma	700	Industrial	7	0.15%	153.96	0.62%
Parma	800	Public services	17	0.36%	145.14	0.58%
Parma	No Data		48	1.02%	577.39	2.32%
		<b>Total</b>	<b>4,695</b>	<b>100.00%</b>	<b>24,848.53</b>	<b>100.00%</b>
Penfield	100	Agricultural	79	0.55%	3,300.55	14.70%
Penfield	200	Residential	13,097	91.15%	11,363.46	50.63%
Penfield	300	Vacant land	588	4.09%	2,735.26	12.19%
Penfield	400	Commerical	345	2.40%	1,143.85	5.10%
Penfield	500	Recreation and entertainment	23	0.16%	888.25	3.96%
Penfield	600	Community services	107	0.74%	1,001.94	4.46%
Penfield	700	Industrial	8	0.06%	191.16	0.85%
Penfield	800	Public services	52	0.36%	343.56	1.53%
Penfield	900	Wild, forested, conservation lands and public parks	27	0.19%	1,159.65	5.17%
Penfield	No Data		42	0.29%	318.46	1.42%
		<b>Total</b>	<b>14,368</b>	<b>100.00%</b>	<b>22,446.15</b>	<b>100.00%</b>

Municipality	Property Code	Category Description	Property Count	Count %	Property Acreage	Acreage %
Perinton	100	Agricultural	42	0.27%	1,748.02	9.20%
Perinton	200	Residential	14,776	93.34%	9,669.59	50.90%
Perinton	300	Vacant land	458	2.89%	2,530.42	13.32%
Perinton	400	Commerical	288	1.82%	966.66	5.09%
Perinton	500	Recreation and entertainment	26	0.16%	902.81	4.75%
Perinton	600	Community services	68	0.43%	1,056.22	5.56%
Perinton	700	Industrial	33	0.21%	177.10	0.93%
Perinton	800	Public services	64	0.40%	696.93	3.67%
Perinton	900	Wild, forested, conservation lands and public parks	42	0.27%	1,098.65	5.78%
Perinton	No Data		34	0.21%	152.69	0.80%
		<b>Total</b>	<b>15,831</b>	<b>100.00%</b>	<b>18,999.07</b>	<b>100.00%</b>
Pittsford	100	Agricultural	51	0.51%	1,915.16	15.13%
Pittsford	200	Residential	9,189	91.44%	5,857.90	46.27%
Pittsford	300	Vacant land	507	5.05%	1,687.22	13.33%
Pittsford	400	Commerical	125	1.24%	389.05	3.07%
Pittsford	500	Recreation and entertainment	14	0.14%	841.58	6.65%
Pittsford	600	Community services	53	0.53%	928.85	7.34%
Pittsford	700	Industrial	17	0.17%	110.62	0.87%
Pittsford	800	Public services	23	0.23%	254.35	2.01%
Pittsford	900	Wild, forested, conservation lands and public parks	21	0.21%	567.23	4.48%
Pittsford	No Data		49	0.49%	107.33	0.85%
		<b>Total</b>	<b>10,049</b>	<b>100.00%</b>	<b>12,659.30</b>	<b>100.00%</b>
Pittsford (V)	100	Agricultural	1	0.14%	46.31	12.06%
Pittsford (V)	200	Residential	540	78.03%	199.01	51.84%
Pittsford (V)	300	Vacant land	31	4.48%	29.62	7.72%
Pittsford (V)	400	Commerical	100	14.45%	38.49	10.03%
Pittsford (V)	500	Recreation and entertainment	2	0.29%	1.07	0.28%
Pittsford (V)	600	Community services	12	1.73%	49.71	12.95%
Pittsford (V)	800	Public services	5	0.72%	15.35	4.00%
Pittsford (V)	No Data		1	0.14%	4.31	1.12%
		<b>Total</b>	<b>692</b>	<b>100.00%</b>	<b>383.85</b>	<b>100.00%</b>

Municipality	Property Code	Category Description	Property Count	Count %	Property Acreage	Acreage %
Riga	100	Agricultural	152	9.12%	8,944.38	43.08%
Riga	200	Residential	1,201	72.09%	6,571.99	31.65%
Riga	300	Vacant land	237	14.23%	2,786.21	13.42%
Riga	400	Commerical	22	1.32%	103.64	0.50%
Riga	500	Recreation and entertainment	7	0.42%	256.89	1.24%
Riga	600	Community services	10	0.60%	172.40	0.83%
Riga	700	Industrial	2	0.12%	84.26	0.41%
Riga	800	Public services	15	0.90%	673.63	3.24%
Riga	900	Wild, forested, conservation lands and public parks	3	0.18%	816.62	3.93%
Riga	No Data		17	1.02%	353.28	1.70%
		<b>Total</b>	<b>1,666</b>	<b>100.00%</b>	<b>20,763.30</b>	<b>100.00%</b>
Rochester	200	Residential	51,890	80.00%	6,696.83	35.38%
Rochester	300	Vacant land	4,694	7.24%	1,267.11	6.69%
Rochester	400	Commerical	6,698	10.33%	3,359.40	17.75%
Rochester	500	Recreation and entertainment	136	0.21%	885.05	4.68%
Rochester	600	Community services	630	0.97%	2,032.47	10.74%
Rochester	700	Industrial	356	0.55%	1,450.31	7.66%
Rochester	800	Public services	221	0.34%	1,765.38	9.33%
Rochester	900	Wild, forested, conservation lands and public parks	69	0.11%	1,317.86	6.96%
Rochester	No Data		171	0.26%	154.72	0.82%
		<b>Total</b>	<b>64,865</b>	<b>100.00%</b>	<b>18,929.11</b>	<b>100.00%</b>
Rush	100	Agricultural	119	6.55%	7,405.10	36.98%
Rush	200	Residential	1,374	75.62%	6,091.62	30.42%
Rush	300	Vacant land	221	12.16%	1,995.43	9.96%
Rush	400	Commerical	30	1.65%	78.60	0.39%
Rush	500	Recreation and entertainment	8	0.44%	691.19	3.45%
Rush	600	Community services	35	1.93%	3,023.67	15.10%
Rush	700	Industrial	4	0.22%	19.78	0.10%
Rush	800	Public services	12	0.66%	224.86	1.12%
Rush	900	Wild, forested, conservation lands and public parks	5	0.28%	261.29	1.30%
Rush	No Data		9	0.50%	233.30	1.17%
		<b>Total</b>	<b>1,817</b>	<b>100.00%</b>	<b>20,024.83</b>	<b>100.00%</b>

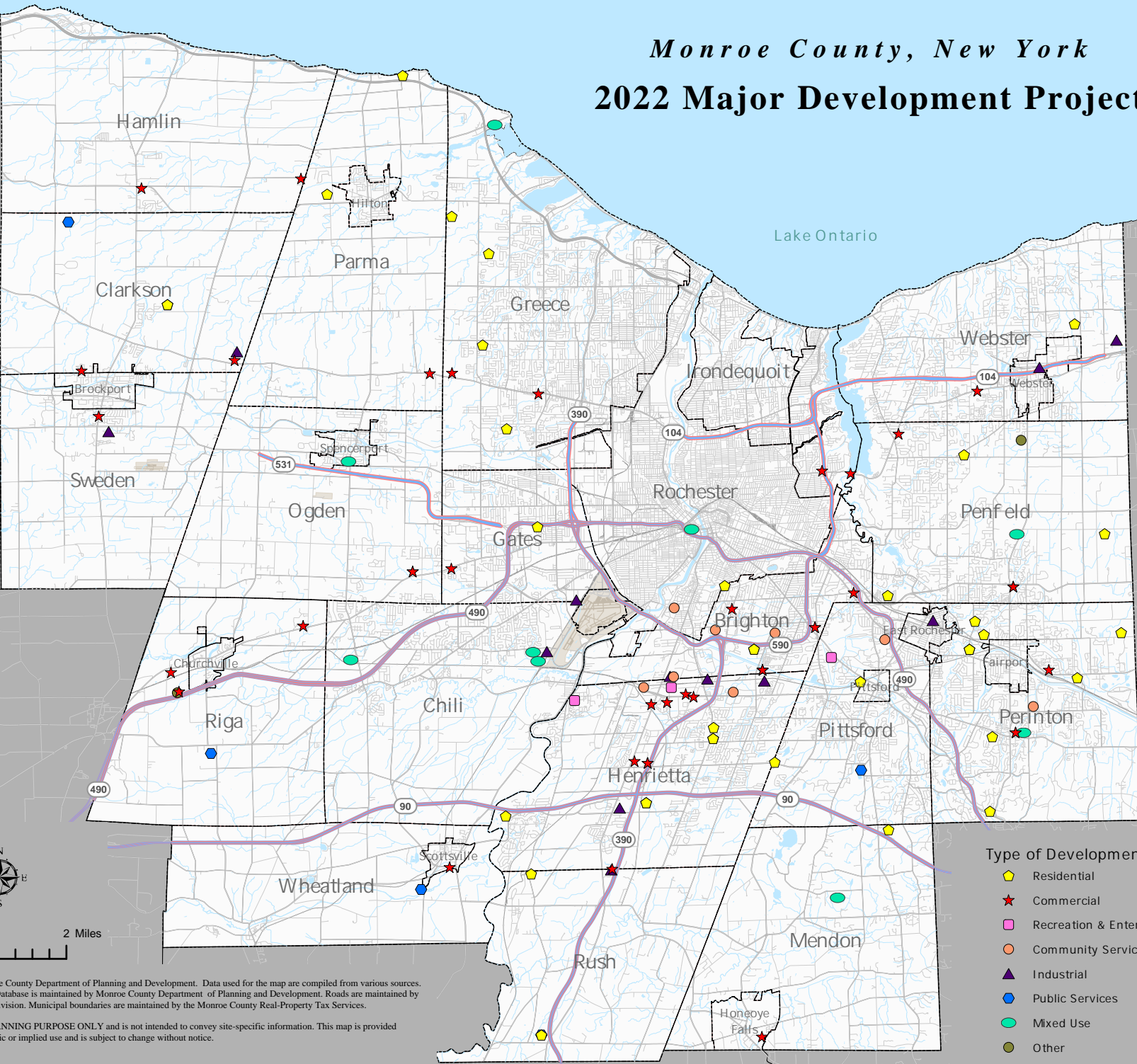


Municipality	Property Code	Category Description	Property Count	Count %	Property Acreage	Acreage %
Scottsville	100	Agricultural	1	0.12%	0.89	0.17%
Scottsville	200	Residential	693	86.52%	323.39	59.76%
Scottsville	300	Vacant land	36	4.49%	33.38	6.17%
Scottsville	400	Commerical	34	4.24%	26.23	4.85%
Scottsville	500	Recreation and entertainment	3	0.37%	17.82	3.29%
Scottsville	600	Community services	24	3.00%	109.80	20.29%
Scottsville	700	Industrial	4	0.50%	15.07	2.78%
Scottsville	800	Public services	4	0.50%	14.13	2.61%
Scottsville	No Data		2	0.25%	0.44	0.08%
		<b>Total</b>	<b>801</b>	<b>100.00%</b>	<b>541.16</b>	<b>100.00%</b>
Spencerport	200	Residential	1,187	87.54%	400.57	54.82%
Spencerport	300	Vacant land	48	3.54%	83.90	11.48%
Spencerport	400	Commerical	83	6.12%	63.15	8.64%
Spencerport	500	Recreation and entertainment	3	0.22%	3.47	0.47%
Spencerport	600	Community services	22	1.62%	101.87	13.94%
Spencerport	800	Public services	11	0.81%	68.54	9.38%
Spencerport	900	Wild, forested, conservation lands and public parks	1	0.07%	0.05	0.01%
Spencerport	No Data		1	0.07%	9.15	1.25%
		<b>Total</b>	<b>1,356</b>	<b>100.00%</b>	<b>730.70</b>	<b>100.00%</b>
Sweden	100	Agricultural	109	4.03%	4,703.39	23.76%
Sweden	200	Residential	1,933	71.49%	7,401.05	37.39%
Sweden	300	Vacant land	473	17.49%	4,385.22	22.15%
Sweden	400	Commerical	96	3.55%	532.89	2.69%
Sweden	500	Recreation and entertainment	9	0.33%	364.11	1.84%
Sweden	600	Community services	27	1.00%	281.49	1.42%
Sweden	700	Industrial	5	0.18%	378.49	1.91%
Sweden	800	Public services	26	0.96%	619.89	3.13%
Sweden	900	Wild, forested, conservation lands and public parks	3	0.11%	691.66	3.49%
Sweden	No Data		23	0.85%	435.58	2.20%
		<b>Total</b>	<b>2,704</b>	<b>100.00%</b>	<b>19,793.77</b>	<b>100.00%</b>


Municipality	Property Code	Category Description	Property Count	Count %	Property Acreage	Acreage %
Webster	100	Agricultural	26	0.17%	1,156.62	6.34%
Webster	200	Residential	13,805	90.69%	9,668.28	53.03%
Webster	300	Vacant land	788	5.18%	2,545.75	13.96%
Webster	400	Commerical	280	1.84%	1,184.03	6.49%
Webster	500	Recreation and entertainment	146	0.96%	964.39	5.29%
Webster	600	Community services	55	0.36%	692.73	3.80%
Webster	700	Industrial	21	0.14%	179.77	0.99%
Webster	800	Public services	30	0.20%	145.12	0.80%
Webster	900	Wild, forested, conservation lands and public parks	21	0.14%	1,261.05	6.92%
Webster	No Data		51	0.34%	432.90	2.37%
		<b>Total</b>	<b>15,223</b>	<b>100.00%</b>	<b>18,230.64</b>	<b>100.00%</b>
Webster (V)	200	Residential	1,139	78.17%	370.63	30.57%
Webster (V)	300	Vacant land	89	6.11%	68.63	5.66%
Webster (V)	400	Commerical	141	9.68%	169.18	13.96%
Webster (V)	500	Recreation and entertainment	7	0.48%	27.44	2.26%
Webster (V)	600	Community services	23	1.58%	64.84	5.35%
Webster (V)	700	Industrial	7	0.48%	12.28	1.01%
Webster (V)	800	Public services	4	0.27%	2.89	0.24%
Webster (V)	900	Wild, forested, conservation lands and public parks	1	0.07%	0.47	0.04%
Webster (V)	No Data		46	3.16%	495.87	40.91%
		<b>Total</b>	<b>1,457</b>	<b>100.00%</b>	<b>1,212.23</b>	<b>100.00%</b>
Wheatland	100	Agricultural	129	8.62%	9,350.97	51.33%
Wheatland	200	Residential	903	60.32%	3,897.65	21.40%
Wheatland	300	Vacant land	332	22.18%	2,856.61	15.68%
Wheatland	400	Commerical	40	2.67%	299.27	1.64%
Wheatland	500	Recreation and entertainment	11	0.73%	386.70	2.12%
Wheatland	600	Community services	45	3.01%	832.75	4.57%
Wheatland	700	Industrial	12	0.80%	179.72	0.99%
Wheatland	800	Public services	17	1.14%	238.51	1.31%
Wheatland	900	Wild, forested, conservation lands and public parks	4	0.27%	146.23	0.80%
Wheatland	No Data		4	0.27%	28.41	0.16%
		<b>Total</b>	<b>1,497</b>	<b>100.00%</b>	<b>18,216.82</b>	<b>100.00%</b>

Source: Monroe County GIS Parcel File, September 2023

# Monroe County, New York 2022 Major Development Project



- Type of Development**
- ▬ Residential
  - ★ Commercial
  - ▬ Recreation & Entertainment
  - Community Services
  - ▴ Industrial
  - Public Services
  - Mixed Use
  - Other



This map was created by Monroe County Department of Planning and Development. Data used for the map are compiled from various sources. Development Review Projects Database is maintained by Monroe County Department of Planning and Development. Roads are maintained by Monroe County GIS Services Division. Municipal boundaries are maintained by the Monroe County Real-Property Tax Services.

This map is for GENERAL PLANNING PURPOSE ONLY and is not intended to convey site-specific information. This map is provided without guarantee for any specific or implied use and is subject to change without notice.

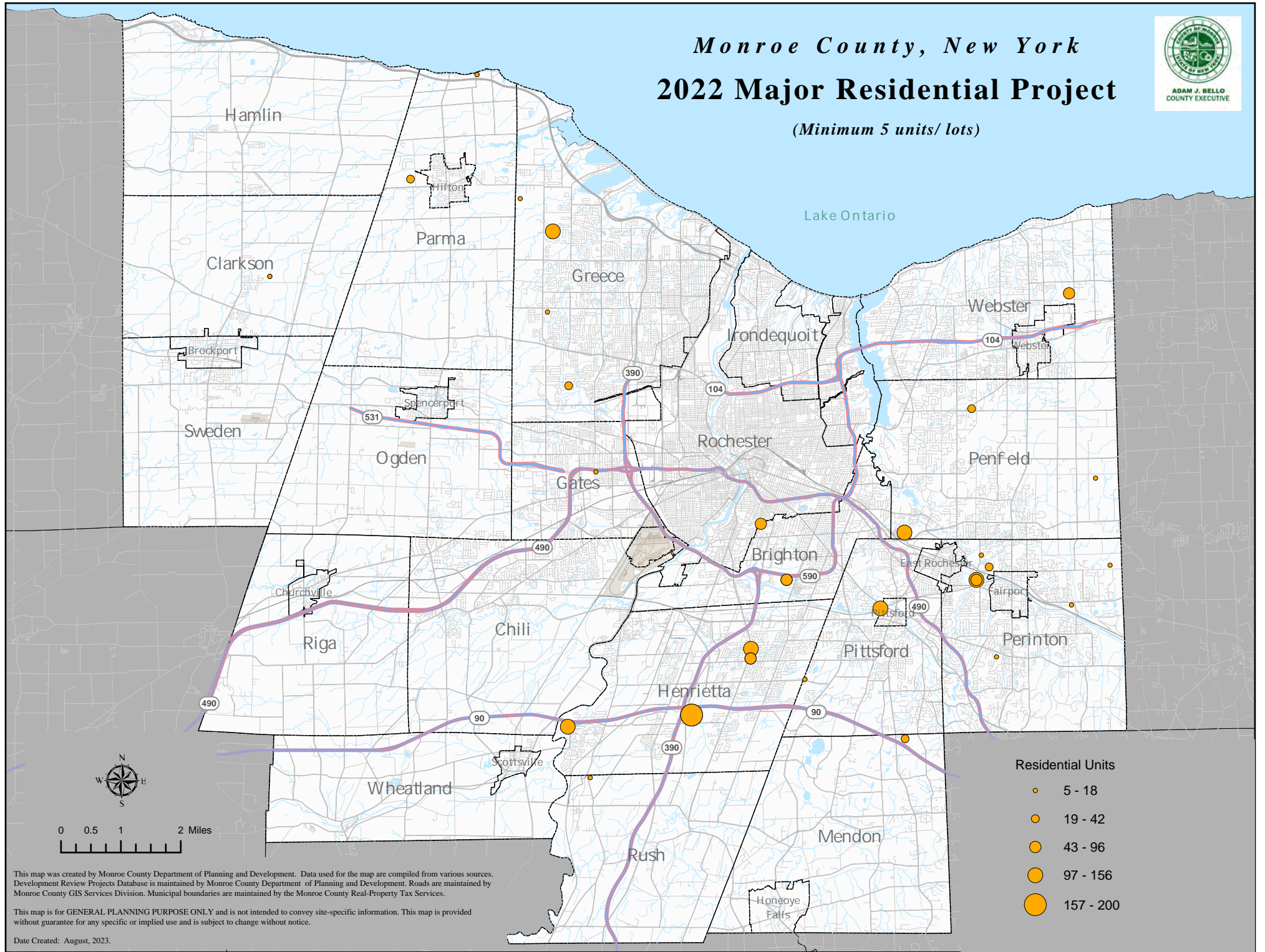

Date Created: August, 2023.



# Monroe County, New York

## 2022 Major Residential Project

(Minimum 5 units/ lots)



- Residential Units**
- 5 - 18
  - 19 - 42
  - 43 - 96
  - 97 - 156
  - 157 - 200

This map was created by Monroe County Department of Planning and Development. Data used for the map are compiled from various sources. Development Review Projects Database is maintained by Monroe County Department of Planning and Development. Roads are maintained by Monroe County GIS Services Division. Municipal boundaries are maintained by the Monroe County Real-Property Tax Services.


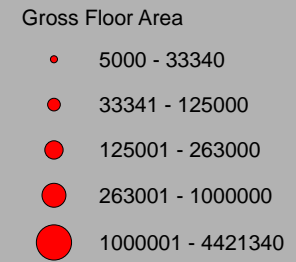
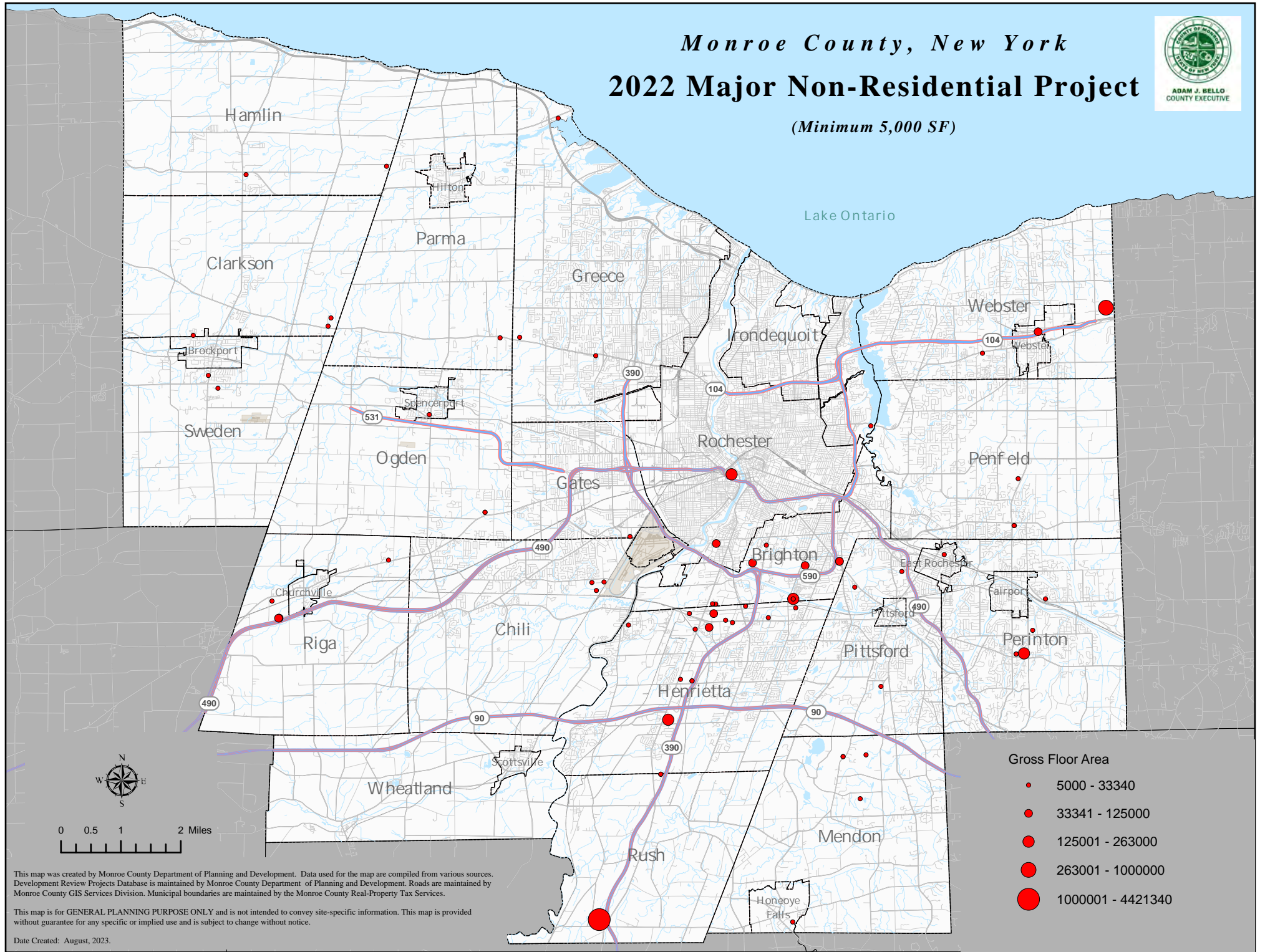
This map is for GENERAL PLANNING PURPOSE ONLY and is not intended to convey site-specific information. This map is provided without guarantee for any specific or implied use and is subject to change without notice.

Date Created: August, 2023.

# Monroe County, New York

## 2022 Major Non-Residential Project

(Minimum 5,000 SF)



This map was created by Monroe County Department of Planning and Development. Data used for the map are compiled from various sources. Development Review Projects Database is maintained by Monroe County Department of Planning and Development. Roads are maintained by Monroe County GIS Services Division. Municipal boundaries are maintained by the Monroe County Real-Property Tax Services.

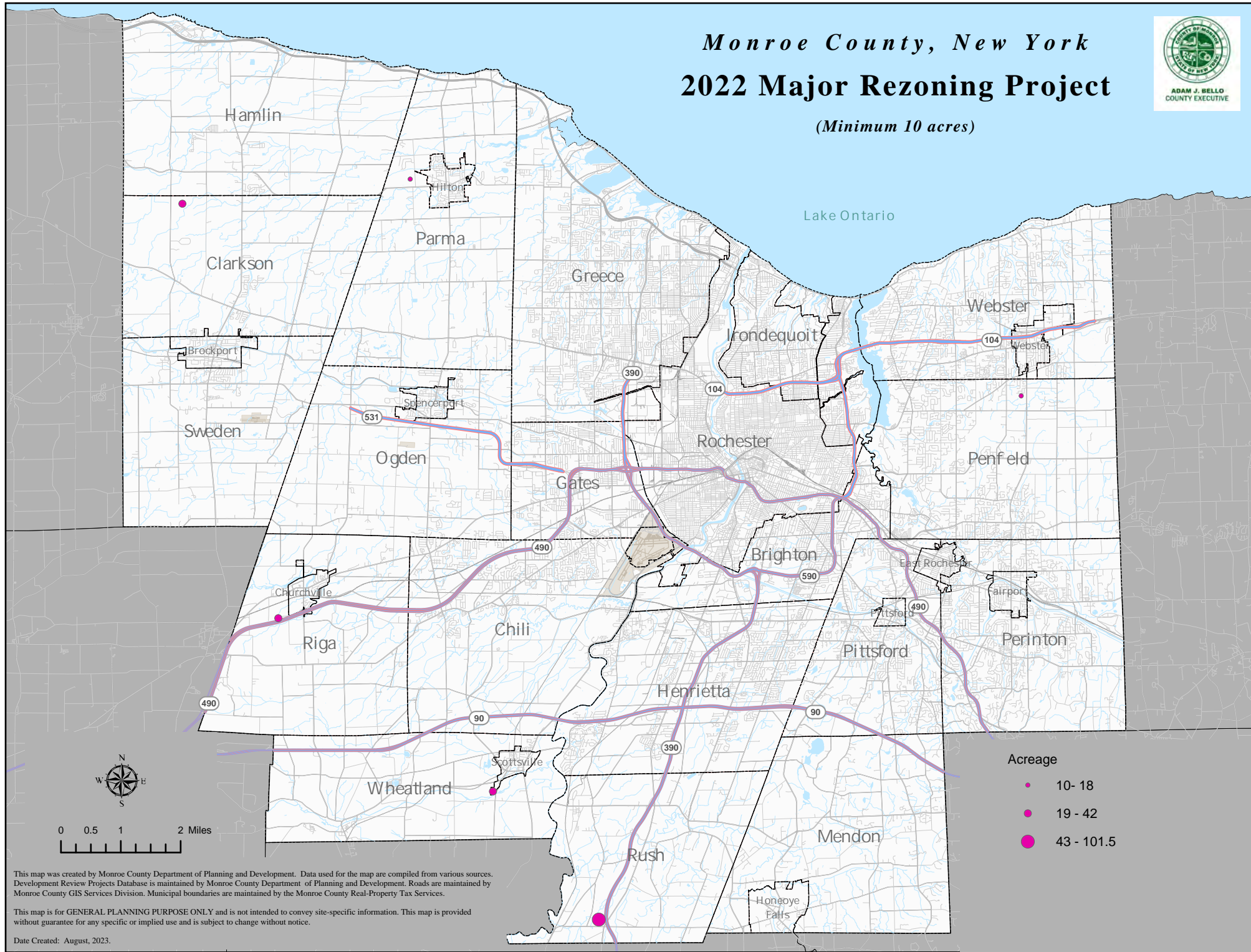

This map is for GENERAL PLANNING PURPOSE ONLY and is not intended to convey site-specific information. This map is provided without guarantee for any specific or implied use and is subject to change without notice.

Date Created: August, 2023.



# Monroe County, New York 2022 Major Rezoning Project

(Minimum 10 acres)



- Acres**
- 10 - 18
  - 19 - 42
  - 43 - 101.5

This map was created by Monroe County Department of Planning and Development. Data used for the map are compiled from various sources. Development Review Projects Database is maintained by Monroe County Department of Planning and Development. Roads are maintained by Monroe County GIS Services Division. Municipal boundaries are maintained by the Monroe County Real-Property Tax Services.

This map is for GENERAL PLANNING PURPOSE ONLY and is not intended to convey site-specific information. This map is provided without guarantee for any specific or implied use and is subject to change without notice.

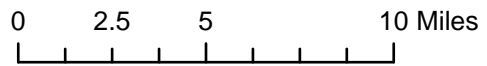
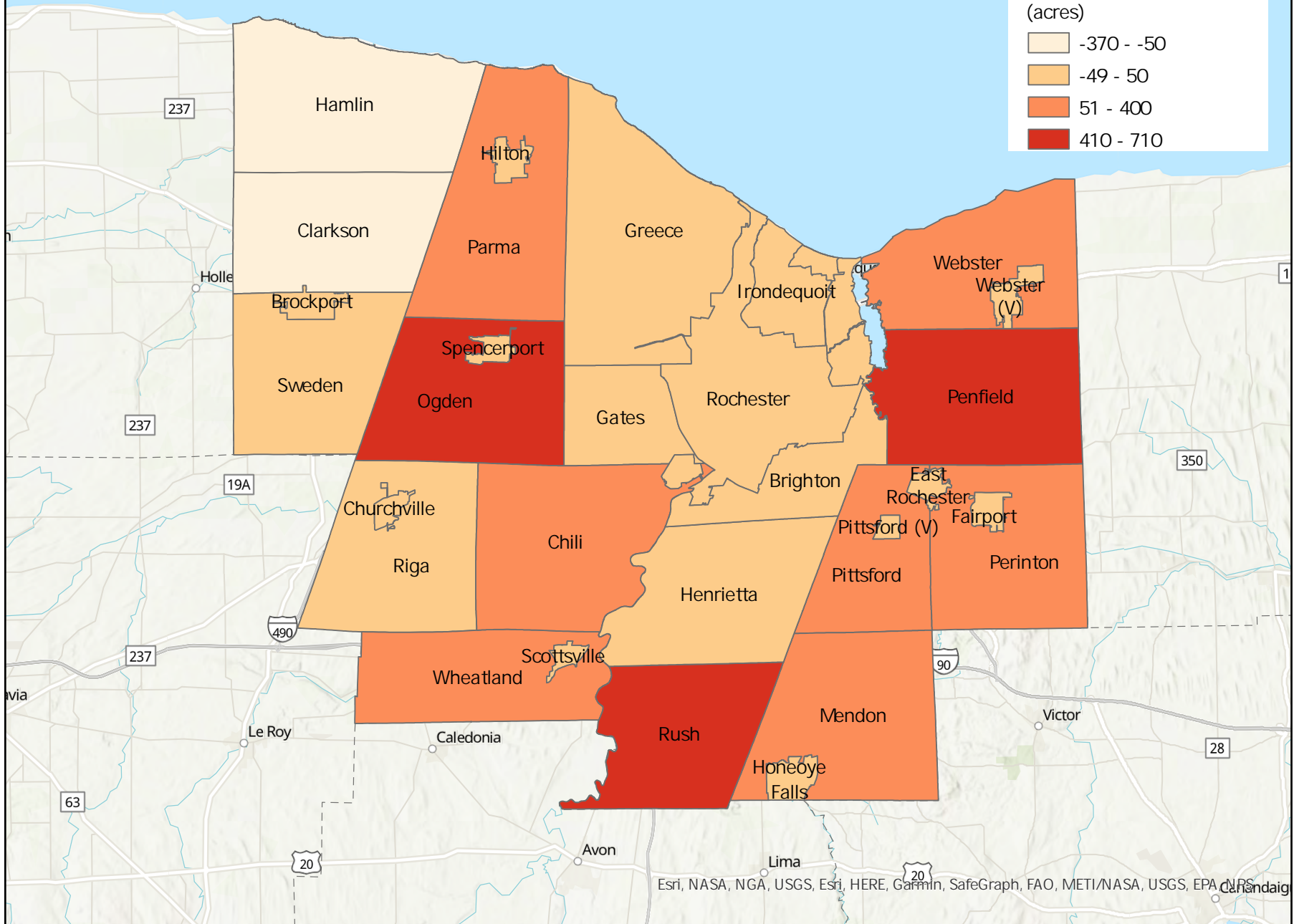
Date Created: August, 2023.

# Residential Land Changes (2013-2022)

Legend

Municipalities - Residential Land Classification Changes (acres)

- 370 - -50
- 49 - 50
- 51 - 400
- 410 - 710



**APPENDIX A. NYS LAND USE CODE NUMBERS AND CATEGORIES**



## New York State Land Use Code Numbers and Categories

<b>100</b>		<b>AGRICULTURAL</b> (Property used for the production of crops or livestock)
	105	Agricultural vacant land (productive)
	110	Livestock and products
	120	Field crops
	130	Truck crops – mucklands
	140	Truck crops – not mucklands
	150	Orchard crops
	160	Other fruits
	170	Nursery and greenhouse
	180	Specialty farms
	190	Fish, Game and Wildlife Preserves
<b>200</b>		<b>RESIDENTIAL</b>
	210	One family year-round residence (Apartments are #411 under the Commercial category)
	220	Two family year-round residence
	230	Three family year-round residence
	240	Rural residence with acreage
	250	Estate
	260	Seasonal residences
	270	Mobile home
	280	Residential – multi-purpose/multi-structure
	281	Multiple residences
<b>300</b>		<b>VACANT LAND</b>
	310	Residential
	311	Residential vacant land
	320	Rural

	330	Vacant land located in commercial areas
	340	Vacant land located in industrial areas
	350	Urban Renewal or slum clearance
	380	Public utility vacant land
<b>400</b>		<b>COMMERCIAL</b>
	410	Living accommodations
	411	Apartments
	414	Hotel
	418	Inns, lodges, boarding and rooming houses, tourist homes, fraternity and sorority houses
	420	Dining establishments
	421	Restaurant (full service)
	430	Motor vehicle services
	431	Auto dealers – sales and service
	434	Automatic car wash
	440	Storage, warehouse and distribution facilities
	442	Mini warehouse (self service storage)
	450	Retail services
	451	Regional shopping centers
	452	Area or neighborhood shopping centers
	453	Large retail outlets
	454	Large retail food stores
	460	Banks and office buildings
	461	Standard bank/single occupant
	464	Office building
	465	Professional building
	470	Miscellaneous services
	480	Multiple use or multipurpose
	482	Downtown row type (detached)
	484	One story small structure

<b>500</b>		<b>RECREATION AND ENTERTAINMENT</b>
	510	Entertainment assembly
	520	Sports assembly
	530	Amusement facilities
	540	Indoor sports facilities
	542	Ice or roller skating rinks
	543	YMCA's, YWCA's, etc.
	546	Other indoor sports
	550	Outdoor sports activities
	552	Public golf course
	560	Improved beaches
	570	Marinas
	580	Camps, camping facilities and resorts
	590	Parks
<b>600</b>		<b>COMMUNITY SERVICES</b>
	610	Education
	612	School (general, elementary and secondary)
	613	Colleges and universities
	615	Other educational facilities
	620	Religious
	630	Welfare
	633	Homes for the aged
	640	Health
	641	Hospitals
	642	All other health facilities
	650	Government
	660	Protection
	662	Facilities for police and fire protection
	670	Protection
	680	Cultural and recreational

	690	Miscellaneous
	695	Cemeteries
<b>700</b>		<b>INDUSTRIAL</b>
	710	Manufacturing and processing
	712	High tech. manufacturing and processing
	720	Mining and quarrying
	730	Wells
	750	Industrial product pipelines
<b>800</b>		<b>PUBLIC SERVICES</b>
	820	Water
	830	Communication
	840	Transportation
	850	Waste disposal
	852	Landfills and dumps
	860	Special franchise property
	870	Electric and gas
	880	Electric and gas transmission and distribution
<b>900</b>		<b>WILD, FORESTED, CONSERVATION LANDS AND PUBLIC PARKS</b>
	910	Private wild and forest lands except for private hunting and fishing clubs
	920	Private hunting and fishing clubs
	930	State owned forest lands
	940	Reforested land and other related conservation purposes
	950	Hudson River and Black River regulating district land
	960	Public parks
	970	Other wild or conservation lands
	980	Taxable state owned conservation easements
	990	Other taxable state land assessments

**APPENDIX B. DESCRIPTION OF DATA ELEMENTS**

## Description of Database Elements

The following description of the database elements can be used to interpret the data provided in the attached tables:

Applicant's Name: The name of the applicant as it appears on the development referral form submitted to Monroe County Department of Planning and Development.

Census Tract Number: Small statistical subdivisions of a county determined by the United States Census Bureau.

Development Information: The name used by NYS and the Monroe County Real Property Tax offices to identify property categories.

Land Use Code: The three-digit number used by NYS and the Monroe County Real Property Tax offices to identify type of land use.

Number of Lots: Number of lots resulting from any subdivision of land.

Number of Units: Applies to number of units in an apartment project or a motel/hotel.

Parcel Address: The name of the primary access road to the property.

Project Name: The title or most recognized reference name for the proposed project, if available.

Project Status: Indicates if a project is approved, pending approval, under construction or complete.

Referral Number: This is Monroe County's identification number assigned to each proposed project submitted for our review. The capital letters represent the municipality, the year the project was initially proposed follows, and then a file number was assigned to each project. The letter at the end identifies the type of review (S = subdivision, Z = site plan review, special permit, or any other type of zoning action, and A = airport review).

Residential Conversion: Indicates that an industrial, commercial or vacant building was converted for residential use.

Senior Housing: Indicates that a project is for senior housing.

Special Needs: Indicates that a project is for a special needs development.

Tax Account Number: The County's Real Property Tax number.

Total Acreage: Total acreage of site to be developed.

Total Gross Floor Area (GFA): The total square footage of gross floor area (if available).

Transportation Analysis Zone (TAZ): This code number identifies the location of a property for use in the computer modeling system of Genesee Transportation Council.

