



MONROE COUNTY

Environment and Public Works Committee

September 28, 2022 5:20 PM

AGENDA

- A. ROLL CALL
- B. PUBLIC FORUM
- C. APPROVAL OF MINUTES

August 22, 2022

- D. NEW BUSINESS

22-0286

Classification of Action and Determination of Significance Pursuant to the State Environmental Quality Review Act for the Sale of County Owned Tax Foreclosure Property Located at 51 Indian Trail in the Town of Irondequoit - County Executive Adam J. Bello

22-0325

Classification of Action and Determination of Significance Pursuant to the State Environmental Quality Review Act for the Multicraft Apprenticeship Preparation Program, Inc.'s MAPP/PROJECT PHOENIX Project - As a Matter of Importance - County Executive Adam J. Bello

22-0326

Classification of Action and Determination of Significance Pursuant to the State Environmental Quality Review Act for Leasing Commercial Space for Youth Mentoring and Family Support in Monroe County - As a Matter of Importance -

County Executive Adam J. Bello

22-0327

Classification of Action and Determination of Significance Pursuant to the State Environmental Quality Review Act for the Volunteers of America of Western New York, Inc.'s Hydroponic Farm - As a Matter of Importance -County Executive Adam J. Bello

22-0328

Classification of Action and Determination of Significance Pursuant to the State Environmental Quality Review Act for Leasing Commercial Space for the Deaf Refugee Advocacy Community Connections - As a Matter of Importance - County Executive Adam J. Bello

22-0330

Classification of Action and Determination of Significance Pursuant to the State Environmental Quality Review Act for Leasing Commercial Space for the Board of Elections in Monroe County - As a Matter of Importance - County Executive Adam J. Bello

E. OTHER MATTERS

F. ADJOURNMENT

The next meeting of the Environment & Public Works Committee will be held on October 24, 2022 at 5:15 p.m



ATTACHMENTS:

Description File Name

- ▣ August 22, 2022 8.22.22_EPW_Draft_minutes.pdf

Summary of Minutes
ENVIRONMENT & PUBLIC WORKS COMMITTEE
August 22, 2022
5:15 p.m.

Chairman McCabe called the meeting to order at 5:15 p.m.

MEMBERS PRESENT: Sean McCabe (Chair), Mark Johns (Vice-Chair), Tracy DiFlorio, George J. Hebert, Susan Hughes-Smith (RMM), Howard Maffucci, Albert Blankley

OTHER LEGISLATORS PRESENT: Sean Delehanty, Frank X. Allkofer, Steve Brew, Kathy Taylor, Ricky Frazier, Dave Long, Maria Vecchio, John B. Baynes, Mercedes Vazquez Simmons

ADMINISTRATION PRESENT: Jeff McCann (Deputy County Executive), Adrienne Green (Legislative Liaison), Robert Franklin (CFO), Michael Garland (DES), Clem Chung (DES), John Bringewatt (County Attorney), Laura Smith (Chief Deputy County Attorney), Patrick Meredith (Parks Director), Steve Lacey (Zoo), Sean Murphy (DES), Bob Kiley (Parks)

PUBLIC FORUM: There were no speakers.

APPROVAL OF MINUTES: The minutes of July 25, 2022 were approved as submitted.

NEW BUSINESS:

22-0227 - Amend the 2022-2027 Capital Improvement Program and the 2022 Capital Budget to Advance the "Tropical Exhibit and Main Entry Plaza" Project from 2023 to 2022 and Retitle the Project as "Tropical Exhibit and Main Entry Plaza, Phase 2;" Amend the 2022 Capital Budget to Increase Funding for the "Tropical Exhibit and Main Entry Plaza, Phase 2" Project; Authorize Financing for the Project - County Executive Adam J. Bello

MOVED by Legislator Johns, SECONDED by Legislators DiFlorio and Maffucci.
ADOPTED: 5-2 (*Legislators McCabe and Hebert Voted in the Negative.*)

22-0256 - Classification of Action and Determination of Significance Pursuant to the State Environmental Quality Review Act for the Sale of County Owned Tax Foreclosure Property Located at 58 Laurelhurst Road in the Town of Greece - County Executive Adam J. Bello

MOVED by Legislator DiFlorio, SECONDED by Legislator Hebert.
ADOPTED: 7-0

22-0258 - Classification of Action and Determination of Significance Pursuant to the State Environmental Quality Review Act for the Sale of County Owned Tax Foreclosure

Property Located at 75 Capen Road in the Town of Sweden - County Executive Adam J. Bello

MOVED by Legislator Hebert, SECONDED by Legislator Johns.
ADOPTED: 7-0

22-0266 - Authorize a Contract with Christa Construction, LLC for Construction Management Services for the Frontier Field Seating and Caulking Project and Facility & Patron Improvements Project - County Executive Adam J. Bello

MOVED by Legislator Johns, SECONDED by Legislator DiFlorio.
ADOPTED: 7-0

22-0267 - Adoption of the Monroe County Climate Action Plan Phase I - County Executive Adam J. Bello

MOVED by Legislator DiFlorio, SECONDED by Legislators Hebert, Hughes-Smith, Johns, and Maffucci
ADOPTED: 5-2 (*Legislators McCabe and Hebert Voted in the Negative.*)

22-0269 - Classification of Action and Determination of Significance Pursuant to the State Environmental Quality Review Act for the Construction of Playgrounds at Powder Mills Park and Ontario Beach Park - County Executive Adam J. Bello

MOVED by Legislator Johns, SECONDED by Legislator DiFlorio.
ADOPTED: 7-0

22-0270 - Classification of Action, Designation of Intent to Serve as Lead Agency, and Determination of Significance Pursuant to the State Environmental Quality Review Act for the Creation of an ADA Accessible Canoe and Kayak Launch at Churchville Park - County Executive Adam J. Bello

MOVED by Legislator Johns, SECONDED by Legislator DiFlorio.
ADOPTED: 7-0

22-0271 - Classification of Action, Designation of Lead Agency, and Determination of Significance Pursuant to the State Environmental Quality Review Act for Golf Course Improvements - County Executive Adam J. Bello

MOVED by Legislator DiFlorio, SECONDED by Legislator Hebert.
ADOPTED: 7-0

22-0272 - Classification of Action and Determination of Significance Pursuant to the State Environmental Quality Review Act for Underground Power and Data Utility Upgrades at Gary Beikirch Memorial Park - County Executive Adam J. Bello

MOVED by Legislator Hebert, SECONDED by Legislator Johns.
ADOPTED: 7-0

- 22-0273 -** Classification of Action and Determination of Significance Pursuant to the State Environmental Quality Review Act for the Demolition of Replacement of the Labor Center at Powder Mills Park - County Executive Adam J. Bello

MOVED by Legislator Johns, SECONDED by Legislator DiFlorio.

ADOPTED: 7-0

- 22-0274 -** Classification of Action and Determination of Significance Pursuant to the State Environmental Quality Review Act for the Construction of Pickleball Courts at Black Creek Park and Mendon Ponds Park - County Executive Adam J. Bello

MOVED by Legislator DiFlorio, SECONDED by Legislator Hebert.

ADOPTED: 7-0

- 22-0275 -** Classification of Action and Determination of Significance Pursuant to the State Environmental Quality Review Act for the Construction of a Spray Park at Ontario Beach Park - County Executive Adam J. Bello

MOVED by Legislator Hebert, SECONDED by Legislator Johns.

ADOPTED: 7-0

- 22-0276 -** Amend the 2022-2027 Capital Improvement Program and the 2022 Capital Budget to Increase the Scope and Funding for the Monroe County Parks System-Wide Facilities Renovations Project and Appropriate Fund Balance for an Interfund Transfer - County Executive Adam J. Bello

MOVED by Legislator Hebert, SECONDED by Legislators DiFlorio, Johns and Maffucci.

ADOPTED: 7-0

- 22-0281 -** Authorize an Intermunicipal Agreement with the Town of Webster to Pursue Temporary Incidents of Ownership Under Environmental Conservation Law 56-0508 - County Executive Adam J. Bello

MOVED by Legislator Johns, SECONDED by Legislators DiFlorio and Hebert.

ADOPTED: 7-0

OTHER MATTERS

ADJOURNMENT:

There being no other matters, Chairman McCabe adjourned the meeting at 6:12 p.m.

The next meeting of the Environment and Public Works Committee will be held on **September 26, 2022 at 5:15pm.**

Respectfully Submitted,
Frank Keophetlasy
Deputy Clerk of the Legislature



ATTACHMENTS:

Description File Name

▣ Referral R22-0286.pdf



Office of the County Executive

Monroe County, New York

Adam J. Bello
County Executive

OFFICIAL FILE COPY
No. 220286
Not to be removed from the Office of the Legislature Of Monroe County
Committee Assignment
ENV. & PUB. WORKSL

September 9, 2022

To The Honorable
Monroe County Legislature
407 County Office Building
Rochester, New York 14614

Subject: Classification of Action and Determination of Significance Pursuant to the State Environmental Quality Review Act for the Sale of County Owned Tax Foreclosure Property Located at 51 Indian Trail in the Town of Irondequoit

Honorable Legislators:

I recommend that Your Honorable Body determine whether the sale of County owned tax foreclosure property located at 51 Indian Trail in the Town of Irondequoit may have a significant adverse impact on the environment pursuant to the State Environmental Quality Review Act ("SEQRA").

The proposed sale is as follows:

Table with 3 columns: Parcel, Offeror, Offered Amount. Row 1: 51 Indian Trail, William P. Greipp & Susan J. Greipp, \$7,000.

This vacant land was acquired January 27, 2020 through tax foreclosure, is surplus property, and is not needed by Monroe County. The price indicated above was negotiated by Monroe County Real Estate.

The sale of County owned tax foreclosure property located in the Town of Irondequoit has been preliminarily classified as an Unlisted action. The SEQRA regulations found at 6 NYCRR Part 617 requires that no agency shall carry out or approve an Action until it has complied with the requirements of SEQRA.

The specific legislative actions required are:

- 1. Determine that the sale of County owned tax foreclosure property located in the Town of Irondequoit is an Unlisted action.

2. Make a determination of significance regarding the sale of County owned tax foreclosure property located in the Town of Irondequoit pursuant to 6 NYCRR § 617.7.
3. Authorize the County Executive, or his designee, to take such actions to comply with the requirements of the State Environmental Quality Review Act, including without limitation, the execution of documents and the filing, distribution and publication of the documents required under the State Environmental Quality Review Act, and any other actions to implement the intent of this resolution

This designation will have no impact on the revenues or expenditures of the current Monroe County budget.

I recommend that this matter be referred to the appropriate committee(s) for favorable action by Your Honorable Body.

Sincerely,

A handwritten signature in black ink, appearing to read "Adam J. Bello". The signature is written in a cursive style with a large, looping initial "A".

Adam J. Bello
Monroe County Executive

Short Environmental Assessment Form

Part 1 - Project Information

Instructions for Completing

Part 1 – Project Information. The applicant or project sponsor is responsible for the completion of Part 1. Responses become part of the application for approval or funding, are subject to public review, and may be subject to further verification. Complete Part 1 based on information currently available. If additional research or investigation would be needed to fully respond to any item, please answer as thoroughly as possible based on current information.

Complete all items in Part 1. You may also provide any additional information which you believe will be needed by or useful to the lead agency; attach additional pages as necessary to supplement any item.

Part 1 – Project and Sponsor Information			
Name of Action or Project: Sale of County Owned Tax Foreclosure Property			
Project Location (describe, and attach a location map): 51 Indian Trail, In Irondequoit			
Brief Description of Proposed Action: This action is to sell county owned tax foreclosure property located at 51 Indian Trail in the Town of Irondequoit. Tax ID # is 062.83-1-9.			
Name of Applicant or Sponsor: Monroe County		Telephone: 585-753-1233	
Address: 39 West Main Street		E-Mail:	
City/PO: Rochester		State: NY	Zip Code: 14614
1. Does the proposed action only involve the legislative adoption of a plan, local law, ordinance, administrative rule, or regulation? If Yes, attach a narrative description of the intent of the proposed action and the environmental resources that may be affected in the municipality and proceed to Part 2. If no, continue to question 2.			NO <input checked="" type="checkbox"/>
2. Does the proposed action require a permit, approval or funding from any other government Agency? If Yes, list agency(s) name and permit or approval:			YES <input type="checkbox"/>
3. a. Total acreage of the site of the proposed action? _____ 0.25 acres			
b. Total acreage to be physically disturbed? _____ 0.00 acres			
c. Total acreage (project site and any contiguous properties) owned or controlled by the applicant or project sponsor? _____ 0.25 acres			
4. Check all land uses that occur on, are adjoining or near the proposed action:			
5. <input type="checkbox"/> Urban <input type="checkbox"/> Rural (non-agriculture) <input type="checkbox"/> Industrial <input type="checkbox"/> Commercial <input checked="" type="checkbox"/> Residential (suburban)			
<input checked="" type="checkbox"/> Forest <input type="checkbox"/> Agriculture <input type="checkbox"/> Aquatic <input type="checkbox"/> Other(Specify):			
<input type="checkbox"/> Parkland			

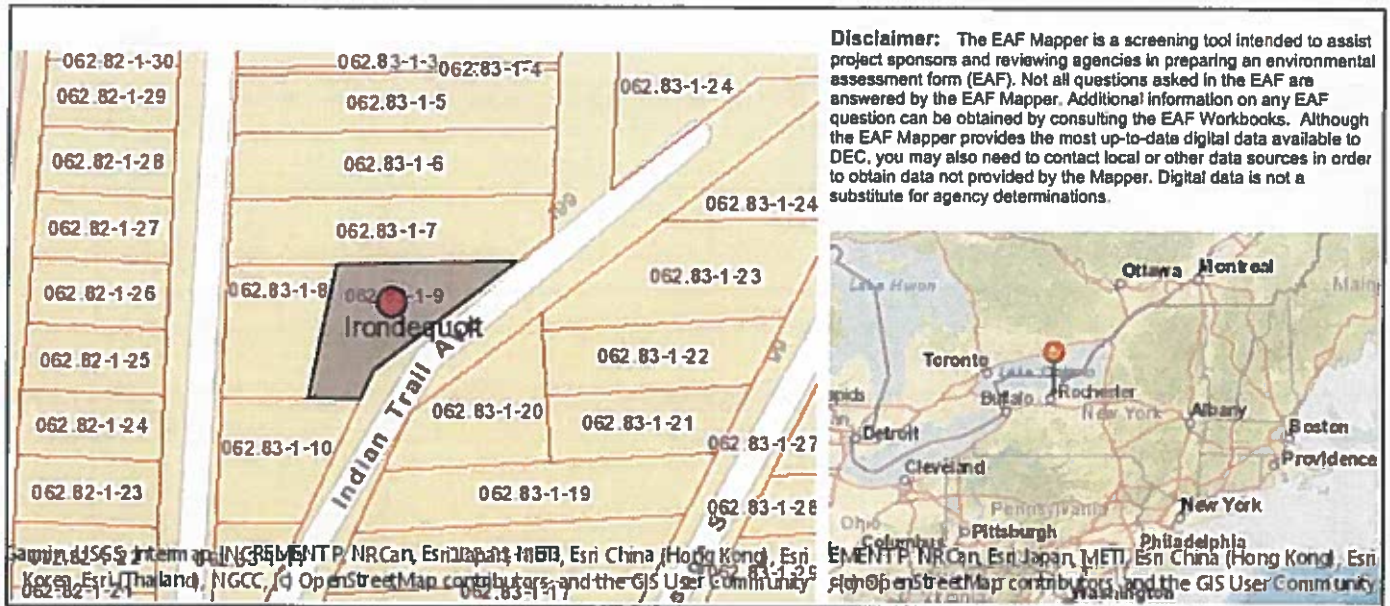
5. Is the proposed action,	NO	YES	N/A
a. A permitted use under the zoning regulations?	<input type="checkbox"/>	<input type="checkbox"/>	<input checked="" type="checkbox"/>
b. Consistent with the adopted comprehensive plan?	<input type="checkbox"/>	<input type="checkbox"/>	<input checked="" type="checkbox"/>
6. Is the proposed action consistent with the predominant character of the existing built or natural landscape?	NO	YES	
	<input type="checkbox"/>	<input checked="" type="checkbox"/>	
7. Is the site of the proposed action located in, or does it adjoin, a state listed Critical Environmental Area?	NO	YES	
If Yes, identify: _____	<input checked="" type="checkbox"/>	<input type="checkbox"/>	
8. a. Will the proposed action result in a substantial increase in traffic above present levels?	NO	YES	
	<input checked="" type="checkbox"/>	<input type="checkbox"/>	
b. Are public transportation services available at or near the site of the proposed action?			
	<input checked="" type="checkbox"/>	<input type="checkbox"/>	
c. Are any pedestrian accommodations or bicycle routes available on or near the site of the proposed action?			
	<input checked="" type="checkbox"/>	<input type="checkbox"/>	
9. Does the proposed action meet or exceed the state energy code requirements?	NO	YES	
If the proposed action will exceed requirements, describe design features and technologies: _____ _____	<input checked="" type="checkbox"/>	<input type="checkbox"/>	
10. Will the proposed action connect to an existing public/private water supply?	NO	YES	
If No, describe method for providing potable water: _____ _____	<input checked="" type="checkbox"/>	<input type="checkbox"/>	
11. Will the proposed action connect to existing wastewater utilities?	NO	YES	
If No, describe method for providing wastewater treatment: _____ _____	<input checked="" type="checkbox"/>	<input type="checkbox"/>	
12. a. Does the project site contain, or is it substantially contiguous to, a building, archaeological site, or district which is listed on the National or State Register of Historic Places, or that has been determined by the Commissioner of the NYS Office of Parks, Recreation and Historic Preservation to be eligible for listing on the State Register of Historic Places?	NO	YES	
	<input checked="" type="checkbox"/>	<input type="checkbox"/>	
b. Is the project site, or any portion of it, located in or adjacent to an area designated as sensitive for archaeological sites on the NY State Historic Preservation Office (SHPO) archaeological site inventory?			
	<input type="checkbox"/>	<input checked="" type="checkbox"/>	
13. a. Does any portion of the site of the proposed action, or lands adjoining the proposed action, contain wetlands or other waterbodies regulated by a federal, state or local agency?	NO	YES	
	<input type="checkbox"/>	<input checked="" type="checkbox"/>	
b. Would the proposed action physically alter, or encroach into, any existing wetland or waterbody?			
	<input checked="" type="checkbox"/>	<input type="checkbox"/>	
If Yes, identify the wetland or waterbody and extent of alterations in square feet or acres: _____ _____ _____			

14. Identify the typical habitat types that occur on, or are likely to be found on the project site. Check all that apply: <input type="checkbox"/> Shoreline <input checked="" type="checkbox"/> Forest <input type="checkbox"/> Agricultural/grasslands <input type="checkbox"/> Early mid-successional <input checked="" type="checkbox"/> Wetland <input type="checkbox"/> Urban <input checked="" type="checkbox"/> Suburban		
15. Does the site of the proposed action contain any species of animal, or associated habitats, listed by the State or Federal government as threatened or endangered? Bald Eagle, Least Bittern	NO	YES
	<input type="checkbox"/>	<input checked="" type="checkbox"/>
16. Is the project site located in the 100-year flood plan?	NO	YES
	<input checked="" type="checkbox"/>	<input type="checkbox"/>
17. Will the proposed action create storm water discharge, either from point or non-point sources? If Yes, a. Will storm water discharges flow to adjacent properties? b. Will storm water discharges be directed to established conveyance systems (runoff and storm drains)? If Yes, briefly describe:	NO	YES
	<input checked="" type="checkbox"/>	<input type="checkbox"/>
	<input checked="" type="checkbox"/>	<input type="checkbox"/>
	<input checked="" type="checkbox"/>	<input type="checkbox"/>
<hr/> <hr/>		
18. Does the proposed action include construction or other activities that would result in the impoundment of water or other liquids (e.g., retention pond, waste lagoon, dam)? If Yes, explain the purpose and size of the impoundment:	NO	YES
	<input checked="" type="checkbox"/>	<input type="checkbox"/>
<hr/> <hr/>		
19. Has the site of the proposed action or an adjoining property been the location of an active or closed solid waste management facility? If Yes, describe:	NO	YES
	<input checked="" type="checkbox"/>	<input type="checkbox"/>
<hr/> <hr/>		
20. Has the site of the proposed action or an adjoining property been the subject of remediation (ongoing or completed) for hazardous waste? If Yes, describe:	NO	YES
	<input checked="" type="checkbox"/>	<input type="checkbox"/>
<hr/> <hr/>		
I CERTIFY THAT THE INFORMATION PROVIDED ABOVE IS TRUE AND ACCURATE TO THE BEST OF MY KNOWLEDGE		
Applicant/sponsor/name: <u>Monroe County</u> Date: <u>8-10-22</u>		
Signature: <u><i>Judy Rupp</i></u> Title: <u>Director of Real Properties</u>		

PRINT FORM

EAF Mapper Summary Report

Wednesday, August 10, 2022 9:46 AM



Part 1 / Question 7 [Critical Environmental Area]	No
Part 1 / Question 12a [National or State Register of Historic Places or State Eligible Sites]	No
Part 1 / Question 12b [Archeological Sites]	Yes
Part 1 / Question 13a [Wetlands or Other Regulated Waterbodies]	Yes - Digital mapping information on local and federal wetlands and waterbodies is known to be incomplete. Refer to EAF Workbook.
Part 1 / Question 15 [Threatened or Endangered Animal]	Yes
Part 1 / Question 15 [Threatened or Endangered Animal - Name]	Bald Eagle, Least Bittern
Part 1 / Question 16 [100 Year Flood Plain]	No
Part 1 / Question 20 [Remediation Site]	No

Project:

Date:

**Short Environmental Assessment Form
Part 2 - Impact Assessment**

Part 2 is to be completed by the Lead Agency.

Answer all of the following questions in Part 2 using the information contained in Part 1 and other materials submitted by the project sponsor or otherwise available to the reviewer. When answering the questions the reviewer should be guided by the concept "Have my responses been reasonable considering the scale and context of the proposed action?"

	No, or small impact may occur	Moderate to large impact may occur
1. Will the proposed action create a material conflict with an adopted land use plan or zoning regulations?	<input checked="" type="checkbox"/>	<input type="checkbox"/>
2. Will the proposed action result in a change in the use or intensity of use of land?	<input checked="" type="checkbox"/>	<input type="checkbox"/>
3. Will the proposed action impair the character or quality of the existing community?	<input checked="" type="checkbox"/>	<input type="checkbox"/>
4. Will the proposed action have an impact on the environmental characteristics that caused the establishment of a Critical Environmental Area (CEA)?	<input checked="" type="checkbox"/>	<input type="checkbox"/>
5. Will the proposed action result in an adverse change in the existing level of traffic or affect existing infrastructure for mass transit, biking or walkway?	<input checked="" type="checkbox"/>	<input type="checkbox"/>
6. Will the proposed action cause an increase in the use of energy and it fails to incorporate reasonably available energy conservation or renewable energy opportunities?	<input checked="" type="checkbox"/>	<input type="checkbox"/>
7. Will the proposed action impact existing:		
a. public / private water supplies?	<input checked="" type="checkbox"/>	<input type="checkbox"/>
b. public / private wastewater treatment utilities?	<input checked="" type="checkbox"/>	<input type="checkbox"/>
8. Will the proposed action impair the character or quality of important historic, archaeological, architectural or aesthetic resources?	<input checked="" type="checkbox"/>	<input type="checkbox"/>
9. Will the proposed action result in an adverse change to natural resources (e.g., wetlands, waterbodies, groundwater, air quality, flora and fauna)?	<input checked="" type="checkbox"/>	<input type="checkbox"/>
10. Will the proposed action result in an increase in the potential for erosion, flooding or drainage problems?	<input checked="" type="checkbox"/>	<input type="checkbox"/>
11. Will the proposed action create a hazard to environmental resources or human health?	<input checked="" type="checkbox"/>	<input type="checkbox"/>

PRINT FORM

Agency Use Only [If applicable]

Project:

Date:


Short Environmental Assessment Form Part 3 Determination of Significance

For every question in Part 2 that was answered "moderate to large impact may occur", or if there is a need to explain why a particular element of the proposed action may or will not result in a significant adverse environmental impact, please complete Part 3. Part 3 should, in sufficient detail, identify the impact, including any measures or design elements that have been included by the project sponsor to avoid or reduce impacts. Part 3 should also explain how the lead agency determined that the impact may or will not be significant. Each potential impact should be assessed considering its setting, probability of occurring, duration, irreversibility, geographic scope and magnitude. Also consider the potential for short-term, long-term and cumulative impacts.

The action is for the sale of the property and does not include the physical alteration nor disturbance of the property. Part 1 of the EAF indicates the site contains or is near the following: archaeological resources, wetlands.

Future use or development of the parcel may be subject to a wetland delineation and the New York State Freshwater Wetlands Act.

The sale of this property does not include physical disturbance or development of the parcel and will not result in any significant adverse environmental impacts.

<input type="checkbox"/>	Check this box if you have determined, based on the information and analysis above, and any supporting documentation, that the proposed action may result in one or more potentially large or significant adverse impacts and an environmental impact statement is required.
<input checked="" type="checkbox"/>	Check this box if you have determined, based on the information and analysis above, and any supporting documentation, that the proposed action will not result in any significant adverse environmental impacts.
Monroe County	
_____	_____
Name of Lead Agency	Date
Adam J. Bello	County Executive
_____	_____
Print or Type Name of Responsible Officer in Lead Agency	Title of Responsible Officer
_____	
Signature of Responsible Officer in Lead Agency	Signature of Preparer (if different from Responsible Officer)

PRINT FORM



ATTACHMENTS:

Description File Name

▣ Referral R22-0325.pdf



Office of the County Executive

Monroe County, New York

Adam J. Bello
County Executive

September 20, 2022

OFFICIAL FILE COPY
No. <u>220325</u>
Not to be removed from the Office of the Legislature Of Monroe County
Committee Assignment
ENV. & PUB. WORKS-L

To The Honorable
Monroe County Legislature
407 County Office Building
Rochester, New York 14614

Subject: Classification of Action and Determination of Significance Pursuant to the State Environmental Quality Review Act for the Multicraft Apprenticeship Preparation Program, Inc.'s MAPP/PROJECT PHOENIX Project

Honorable Legislators:

I recommend that Your Honorable Body determine whether the Multicraft Apprenticeship Preparation Program, Inc.'s MAPP/PROJECT PHOENIX Program may have a significant adverse impact on the environment pursuant to the State Environmental Quality Review Act ("SEQRA").

MAPP/PROJECT PHOENIX focuses on giving underrepresented communities the tools, training, and support they need to succeed in the skilled trades. The grant funds Monroe County will provide will be used to expand the space MAPP/PROJECT PHOENIX has available to provide its programming. Such expansion is expected to be either near its current space at 40 Humboldt Street in the City of Rochester, or at a new location within an existing commercial, light industrial, or industrial area.


The MAPP/PROJECT PHOENIX has been preliminarily classified as an Unlisted action. The SEQRA regulations found at 6 NYCRR Part 617 requires that no agency shall carry out or approve an Action until it has complied with the requirements of SEQRA.

The specific legislative actions required are:

1. Determine that the Multicraft Apprenticeship Preparation Program, Inc.'s MAPP/PROJECT PHOENIX Project is an Unlisted action.
2. Make a determination of significance regarding MAPP/PROJECT PHOENIX pursuant to 6 NYCRR § 617.7.
3. Authorize the County Executive, or his designee, to take such actions to comply with the requirements of the State Environmental Quality Review Act, including without limitation, the execution of documents and the filing, distribution and publication of the documents required under the State Environmental Quality Review Act, and any other actions to implement the intent of this resolution.

This designation will have no impact on the revenues or expenditures of the current Monroe County budget.

I recommend that this matter be referred to the appropriate committee(s) for favorable action by Your Honorable Body.

Sincerely,


Adam J. Bello
Monroe County Executive

Short Environmental Assessment Form Part 1 - Project Information

Instructions for Completing

Part 1 – Project Information. The applicant or project sponsor is responsible for the completion of Part 1. Responses become part of the application for approval or funding, are subject to public review, and may be subject to further verification. Complete Part 1 based on information currently available. If additional research or investigation would be needed to fully respond to any item, please answer as thoroughly as possible based on current information.

Complete all items in Part 1. You may also provide any additional information which you believe will be needed by or useful to the lead agency; attach additional pages as necessary to supplement any item.

Part 1 – Project and Sponsor Information			
Name of Action or Project: ARPA Funding for Multicraft Apprenticeship Preparation Program, Inc. Training Program Expansion			
Project Location (describe, and attach a location map): 40 Humboldt Street, Suite 112			
Brief Description of Proposed Action: ARPA Funding for Multicraft Apprenticeship Preparation Program, Inc. (MAPP) will be used to expand its existing training program. This expansion is anticipated to occur either near its current space at 40 Humboldt Street in the City of Rochester, or at a new location within an existing commercial, light industrial, or industrial area within a previously disturbed, urbanized area within Monroe County. It is anticipated that the MAPP training center expansion will renovate an existing space for both academic tutoring and hands-on training in general and skilled trades.			
Name of Applicant or Sponsor: Multicraft Apprenticeship Preparation Program, Inc. (MAPP)		Telephone: 585-434-2004 E-Mail: Kereem Berry	
Address: 40 Humboldt Street, Suite 112			
City/PO: Rochester		State: New York	Zip Code: 14609
1. Does the proposed action only involve the legislative adoption of a plan, local law, ordinance, administrative rule, or regulation? If Yes, attach a narrative description of the intent of the proposed action and the environmental resources that may be affected in the municipality and proceed to Part 2. If no, continue to question 2.			NO <input type="checkbox"/>
2. Does the proposed action require a permit, approval or funding from any other government Agency? If Yes, list agency(s) name and permit or approval:			YES <input type="checkbox"/>
3. a. Total acreage of the site of the proposed action? _____ 3.14 acres b. Total acreage to be physically disturbed? _____ 0 acres c. Total acreage (project site and any contiguous properties) owned or controlled by the applicant or project sponsor? _____ 0 acres			
4. Check all land uses that occur on, are adjoining or near the proposed action: <input checked="" type="checkbox"/> Urban <input type="checkbox"/> Rural (non-agriculture) <input checked="" type="checkbox"/> Industrial <input type="checkbox"/> Commercial <input type="checkbox"/> Residential (suburban) <input type="checkbox"/> Forest <input type="checkbox"/> Agriculture <input type="checkbox"/> Aquatic <input type="checkbox"/> Other(Specify): <input type="checkbox"/> Parkland			

5. Is the proposed action, a. A permitted use under the zoning regulations? b. Consistent with the adopted comprehensive plan?	NO	YES	N/A
	<input type="checkbox"/>	<input checked="" type="checkbox"/>	<input type="checkbox"/>
	<input type="checkbox"/>	<input checked="" type="checkbox"/>	<input type="checkbox"/>
6. Is the proposed action consistent with the predominant character of the existing built or natural landscape?	NO	YES	
	<input type="checkbox"/>	<input checked="" type="checkbox"/>	
7. Is the site of the proposed action located in, or does it adjoin, a state listed Critical Environmental Area? If Yes, identify: _____	NO	YES	
	<input checked="" type="checkbox"/>	<input type="checkbox"/>	
8. a. Will the proposed action result in a substantial increase in traffic above present levels? b. Are public transportation services available at or near the site of the proposed action? c. Are any pedestrian accommodations or bicycle routes available on or near the site of the proposed action?	NO	YES	
	<input checked="" type="checkbox"/>	<input type="checkbox"/>	
	<input type="checkbox"/>	<input checked="" type="checkbox"/>	
	<input type="checkbox"/>	<input checked="" type="checkbox"/>	
9. Does the proposed action meet or exceed the state energy code requirements? If the proposed action will exceed requirements, describe design features and technologies: <u>Will meet energy code requirements.</u>	NO	YES	
	<input checked="" type="checkbox"/>	<input type="checkbox"/>	
10. Will the proposed action connect to an existing public/private water supply? If No, describe method for providing potable water: _____	NO	YES	
	<input type="checkbox"/>	<input checked="" type="checkbox"/>	
11. Will the proposed action connect to existing wastewater utilities? If No, describe method for providing wastewater treatment: _____	NO	YES	
	<input type="checkbox"/>	<input checked="" type="checkbox"/>	
12. a. Does the project site contain, or is it substantially contiguous to, a building, archaeological site, or district which is listed on the National or State Register of Historic Places, or that has been determined by the Commissioner of the NYS Office of Parks, Recreation and Historic Preservation to be eligible for listing on the State Register of Historic Places? b. Is the project site, or any portion of it, located in or adjacent to an area designated as sensitive for archaeological sites on the NY State Historic Preservation Office (SHPO) archaeological site inventory?	NO	YES	
	<input checked="" type="checkbox"/>	<input type="checkbox"/>	
	<input checked="" type="checkbox"/>	<input type="checkbox"/>	
13. a. Does any portion of the site of the proposed action, or lands adjoining the proposed action, contain wetlands or other waterbodies regulated by a federal, state or local agency? b. Would the proposed action physically alter, or encroach into, any existing wetland or waterbody? If Yes, identify the wetland or waterbody and extent of alterations in square feet or acres: _____	NO	YES	
	<input checked="" type="checkbox"/>	<input type="checkbox"/>	
	<input checked="" type="checkbox"/>	<input type="checkbox"/>	

Project:	ARPA Funds MAPP
Date:	09/07/2022

**Short Environmental Assessment Form
Part 2 - Impact Assessment**

Part 2 is to be completed by the Lead Agency.

Answer all of the following questions in Part 2 using the information contained in Part 1 and other materials submitted by the project sponsor or otherwise available to the reviewer. When answering the questions the reviewer should be guided by the concept "Have my responses been reasonable considering the scale and context of the proposed action?"

	No, or small impact may occur	Moderate to large impact may occur
1. Will the proposed action create a material conflict with an adopted land use plan or zoning regulations?	<input checked="" type="checkbox"/>	<input type="checkbox"/>
2. Will the proposed action result in a change in the use or intensity of use of land?	<input checked="" type="checkbox"/>	<input type="checkbox"/>
3. Will the proposed action impair the character or quality of the existing community?	<input checked="" type="checkbox"/>	<input type="checkbox"/>
4. Will the proposed action have an impact on the environmental characteristics that caused the establishment of a Critical Environmental Area (CEA)?	<input checked="" type="checkbox"/>	<input type="checkbox"/>
5. Will the proposed action result in an adverse change in the existing level of traffic or affect existing infrastructure for mass transit, biking or walkway?	<input checked="" type="checkbox"/>	<input type="checkbox"/>
6. Will the proposed action cause an increase in the use of energy and it fails to incorporate reasonably available energy conservation or renewable energy opportunities?	<input checked="" type="checkbox"/>	<input type="checkbox"/>
7. Will the proposed action impact existing:		
a. public / private water supplies?	<input checked="" type="checkbox"/>	<input type="checkbox"/>
b. public / private wastewater treatment utilities?	<input checked="" type="checkbox"/>	<input type="checkbox"/>
8. Will the proposed action impair the character or quality of important historic, archaeological, architectural or aesthetic resources?	<input checked="" type="checkbox"/>	<input type="checkbox"/>
9. Will the proposed action result in an adverse change to natural resources (e.g., wetlands, waterbodies, groundwater, air quality, flora and fauna)?	<input checked="" type="checkbox"/>	<input type="checkbox"/>
10. Will the proposed action result in an increase in the potential for erosion, flooding or drainage problems?	<input checked="" type="checkbox"/>	<input type="checkbox"/>
11. Will the proposed action create a hazard to environmental resources or human health?	<input checked="" type="checkbox"/>	<input type="checkbox"/>

PRINT FORM

Project:	ARPA Funds MAPP
Date:	09/07/2022

Short Environmental Assessment Form Part 3 Determination of Significance

For every question in Part 2 that was answered "moderate to large impact may occur", or if there is a need to explain why a particular element of the proposed action may or will not result in a significant adverse environmental impact, please complete Part 3. Part 3 should, in sufficient detail, identify the impact, including any measures or design elements that have been included by the project sponsor to avoid or reduce impacts. Part 3 should also explain how the lead agency determined that the impact may or will not be significant. Each potential impact should be assessed considering its setting, probability of occurring, duration, irreversibility, geographic scope and magnitude. Also consider the potential for short-term, long-term and cumulative impacts.

Monroe County is providing APRA Funds to Multicraft Apprenticeship Preparation Program, Inc. ("MAPP") to expand its existing training program. This includes programmatic and service delivery, as well as expanding their operation into an enlarged facility. It is anticipated that the MAPP training center expansion will renovate an existing space for both academic tutoring and hands-on training in general and skilled trades. Expansion is expected at its current space or a new space within an existing commercial, light industrial, industrial setting. Such a site will be previously disturbed and/or built out and only require renovations. As this expansion is anticipated to be primarily interior renovations and/or located in a suitable light industrial to industrial site it will not impact the character, aesthetics, or historic resources of the area; it will not impact or increase the potential for erosion, flooding, drainage problems; nor will it create a hazard to human health or environmental health.

<input type="checkbox"/> Check this box if you have determined, based on the information and analysis above, and any supporting documentation, that the proposed action may result in one or more potentially large or significant adverse impacts and an environmental impact statement is required.	
<input checked="" type="checkbox"/> Check this box if you have determined, based on the information and analysis above, and any supporting documentation, that the proposed action will not result in any significant adverse environmental impacts.	
Monroe County <hr/> Name of Lead Agency	09/08/2022 <hr/> Date
Adam J. Bello <hr/> Print or Type Name of Responsible Officer in Lead Agency	County Executive <hr/> Title of Responsible Officer
<hr/> Signature of Responsible Officer in Lead Agency	Patrick T. Gooch <hr/> Signature of Preparer (if different from Responsible Officer)

PRINT FORM



ATTACHMENTS:

Description File Name

▣ Referral R22-0326.pdf




Office of the County Executive

Monroe County, New York

Adam J. Bello
County Executive

September 20, 2022



To The Honorable
Monroe County Legislature
407 County Office Building
Rochester, New York 14614

Subject: Classification of Action and Determination of Significance Pursuant to the State Environmental Quality Review Act for Leasing Commercial Space for Youth Mentoring and Family Support in Monroe County

Honorable Legislators:

I recommend that Your Honorable Body determine whether leasing commercial space for Youth Mentoring and Family Support in Monroe County may have a significant adverse impact on the environment pursuant to the State Environmental Quality Review Act ("SEQRA").

The mentoring center will be an enhancement of Big Brothers Big Sisters of Greater Rochester NY's ("BBS") program. The mentoring center will be located at 214 Alexander Park in the City of Rochester and will enable BBBS to serve and host more youth and their mentors and provide office space for staff.

Leasing commercial space for the Youth Mentoring and Family Support in Monroe County has been preliminarily classified as an Unlisted action. The SEQRA regulations found at 6 NYCRR Part 617 requires that no agency shall carry out or approve an Action until it has complied with the requirements of SEQRA.

The specific legislative actions required are:

1. Determine that leasing commercial space for Youth Mentoring and Family Support in Monroe County is an Unlisted action.
2. Make a determination of significance regarding leasing commercial space for Youth Mentoring and Family Support in Monroe County pursuant to 6 NYCRR § 617.7.
3. Authorize the County Executive, or his designee, to take such actions to comply with the requirements of the State Environmental Quality Review Act, including without limitation, the execution of documents and the filing, distribution and publication of the documents required under the State Environmental Quality Review Act, and any other actions to implement the intent of this resolution.

This designation will have no impact on the revenues or expenditures of the current Monroe County budget.

I recommend that this matter be referred to the appropriate committee(s) for favorable action by Your Honorable Body.

Sincerely,

A handwritten signature in black ink, appearing to read "Adam J. Bello". The signature is fluid and cursive, with a large initial "A" and "B".

Adam J. Bello
Monroe County Executive

Short Environmental Assessment Form

Part 1 - Project Information

Instructions for Completing

Part 1 – Project Information. The applicant or project sponsor is responsible for the completion of Part 1. Responses become part of the application for approval or funding, are subject to public review, and may be subject to further verification. Complete Part 1 based on information currently available. If additional research or investigation would be needed to fully respond to any item, please answer as thoroughly as possible based on current information.

Complete all items in Part 1. You may also provide any additional information which you believe will be needed by or useful to the lead agency; attach additional pages as necessary to supplement any item.

Part 1 – Project and Sponsor Information			
Name of Action or Project: ARPA Funds for Big Brothers and Big Sisters Office Space			
Project Location (describe, and attach a location map): Monroe County, Downtown Rochester			
Brief Description of Proposed Action: Monroe County is providing grant funds to Big Brothers and Big Sisters for programs and services related to the American Rescue Plan Act. These funds are to be used for to project, programmatic, and service delivery including lease and furnishing of office space in existing commercial/office space at 214 Alexander Park, Rochester, NY.			
Name of Applicant or Sponsor: Big Brothers and Big Sisters of Greater Rochester, Lisa Mattoon		Telephone: 585-442-2250	
Address: 37 South Washington Street		E-Mail: lmatton@bbbsr.com	
City/PO: Rochester		State: New York	Zip Code: 14608
1. Does the proposed action only involve the legislative adoption of a plan, local law, ordinance, administrative rule, or regulation? If Yes, attach a narrative description of the intent of the proposed action and the environmental resources that may be affected in the municipality and proceed to Part 2. If no, continue to question 2.			NO <input type="checkbox"/>
2. Does the proposed action require a permit, approval or funding from any other government Agency? If Yes, list agency(s) name and permit or approval:			YES <input type="checkbox"/>
3. a. Total acreage of the site of the proposed action? _____ 1.55 acres			
b. Total acreage to be physically disturbed? _____ 0 acres			
c. Total acreage (project site and any contiguous properties) owned or controlled by the applicant or project sponsor? _____ 0 acres			
4. Check all land uses that occur on, are adjoining or near the proposed action:			
<input checked="" type="checkbox"/> Urban <input type="checkbox"/> Rural (non-agriculture) <input type="checkbox"/> Industrial <input checked="" type="checkbox"/> Commercial <input type="checkbox"/> Residential (suburban)			
<input type="checkbox"/> Forest <input type="checkbox"/> Agriculture <input type="checkbox"/> Aquatic <input type="checkbox"/> Other(Specify):			
<input type="checkbox"/> Parkland			

5. Is the proposed action,	NO	YES	N/A
	<input type="checkbox"/>	<input checked="" type="checkbox"/>	<input type="checkbox"/>
a. A permitted use under the zoning regulations?	<input type="checkbox"/>	<input checked="" type="checkbox"/>	<input type="checkbox"/>
b. Consistent with the adopted comprehensive plan?	<input type="checkbox"/>	<input checked="" type="checkbox"/>	<input type="checkbox"/>
6. Is the proposed action consistent with the predominant character of the existing built or natural landscape?	NO	YES	
	<input type="checkbox"/>	<input checked="" type="checkbox"/>	
7. Is the site of the proposed action located in, or does it adjoin, a state listed Critical Environmental Area? If Yes, identify: _____	NO	YES	
	<input checked="" type="checkbox"/>	<input type="checkbox"/>	
8. a. Will the proposed action result in a substantial increase in traffic above present levels? b. Are public transportation services available at or near the site of the proposed action? c. Are any pedestrian accommodations or bicycle routes available on or near the site of the proposed action?	NO	YES	
	<input checked="" type="checkbox"/>	<input type="checkbox"/>	
	<input type="checkbox"/>	<input checked="" type="checkbox"/>	
	<input type="checkbox"/>	<input checked="" type="checkbox"/>	
9. Does the proposed action meet or exceed the state energy code requirements? If the proposed action will exceed requirements, describe design features and technologies: _____ Will meet state energy code requirements _____	NO	YES	
	<input type="checkbox"/>	<input checked="" type="checkbox"/>	
10. Will the proposed action connect to an existing public/private water supply? If No, describe method for providing potable water: _____	NO	YES	
	<input type="checkbox"/>	<input checked="" type="checkbox"/>	
11. Will the proposed action connect to existing wastewater utilities? If No, describe method for providing wastewater treatment: _____	NO	YES	
	<input type="checkbox"/>	<input checked="" type="checkbox"/>	
12. a. Does the project site contain, or is it substantially contiguous to, a building, archaeological site, or district which is listed on the National or State Register of Historic Places, or that has been determined by the Commissioner of the NYS Office of Parks, Recreation and Historic Preservation to be eligible for listing on the State Register of Historic Places? b. Is the project site, or any portion of it, located in or adjacent to an area designated as sensitive for archaeological sites on the NY State Historic Preservation Office (SHPO) archaeological site inventory?	NO	YES	
	<input checked="" type="checkbox"/>	<input type="checkbox"/>	
13. a. Does any portion of the site of the proposed action, or lands adjoining the proposed action, contain wetlands or other waterbodies regulated by a federal, state or local agency? b. Would the proposed action physically alter, or encroach into, any existing wetland or waterbody? If Yes, identify the wetland or waterbody and extent of alterations in square feet or acres: _____	NO	YES	
	<input checked="" type="checkbox"/>	<input type="checkbox"/>	
	<input checked="" type="checkbox"/>	<input type="checkbox"/>	

Project:	ARPA Funds for BBBSR
Date:	09/07/2022

**Short Environmental Assessment Form
Part 2 - Impact Assessment**

Part 2 is to be completed by the Lead Agency.

Answer all of the following questions in Part 2 using the information contained in Part 1 and other materials submitted by the project sponsor or otherwise available to the reviewer. When answering the questions the reviewer should be guided by the concept "Have my responses been reasonable considering the scale and context of the proposed action?"

	No, or small impact may occur	Moderate to large impact may occur
1. Will the proposed action create a material conflict with an adopted land use plan or zoning regulations?	<input checked="" type="checkbox"/>	<input type="checkbox"/>
2. Will the proposed action result in a change in the use or intensity of use of land?	<input checked="" type="checkbox"/>	<input type="checkbox"/>
3. Will the proposed action impair the character or quality of the existing community?	<input checked="" type="checkbox"/>	<input type="checkbox"/>
4. Will the proposed action have an impact on the environmental characteristics that caused the establishment of a Critical Environmental Area (CEA)?	<input checked="" type="checkbox"/>	<input type="checkbox"/>
5. Will the proposed action result in an adverse change in the existing level of traffic or affect existing infrastructure for mass transit, biking or walkway?	<input checked="" type="checkbox"/>	<input type="checkbox"/>
6. Will the proposed action cause an increase in the use of energy and it fails to incorporate reasonably available energy conservation or renewable energy opportunities?	<input checked="" type="checkbox"/>	<input type="checkbox"/>
7. Will the proposed action impact existing:		
a. public / private water supplies?	<input checked="" type="checkbox"/>	<input type="checkbox"/>
b. public / private wastewater treatment utilities?	<input checked="" type="checkbox"/>	<input type="checkbox"/>
8. Will the proposed action impair the character or quality of important historic, archaeological, architectural or aesthetic resources?	<input checked="" type="checkbox"/>	<input type="checkbox"/>
9. Will the proposed action result in an adverse change to natural resources (e.g., wetlands, waterbodies, groundwater, air quality, flora and fauna)?	<input checked="" type="checkbox"/>	<input type="checkbox"/>
10. Will the proposed action result in an increase in the potential for erosion, flooding or drainage problems?	<input checked="" type="checkbox"/>	<input type="checkbox"/>
11. Will the proposed action create a hazard to environmental resources or human health?	<input checked="" type="checkbox"/>	<input type="checkbox"/>

PRINT FORM

Project: ARPA Funds for BBBSR

Date: 09/07/2022

Short Environmental Assessment Form Part 3 Determination of Significance

For every question in Part 2 that was answered "moderate to large impact may occur", or if there is a need to explain why a particular element of the proposed action may or will not result in a significant adverse environmental impact, please complete Part 3. Part 3 should, in sufficient detail, identify the impact, including any measures or design elements that have been included by the project sponsor to avoid or reduce impacts. Part 3 should also explain how the lead agency determined that the impact may or will not be significant. Each potential impact should be assessed considering its setting, probability of occurring, duration, irreversibility, geographic scope and magnitude. Also consider the potential for short-term, long-term and cumulative impacts.

Monroe County is providing APRA Funds to Big Brothers and Big Sisters of Greater Rochester (BBBSR) to expand its mentoring program. This includes programmatic and service delivery, as well as expanding their operation into a new mentoring center in Downtown Rochester at 214 Alexander Park. BBBSR's lease of commercial space may also include some interior renovations and/or signage, which must be completed in accordance with City of Rochester zoning and building codes. Build out of this existing interior space, if any, will not impact surrounding commercial space, which is of similar office/service delivery use. The facility is within one block of public transit and within three blocks of dedicated bicycle lanes and abundant surface parking and transportation options are available. As this expansion is into existing commercial space it will not impact the character, aesthetics, or historic resources of the area; it will not impact or increase the potential for erosion, flooding, drainage problems; nor will it create a hazard to human health or environmental health.

Check this box if you have determined, based on the information and analysis above, and any supporting documentation, that the proposed action may result in one or more potentially large or significant adverse impacts and an environmental impact statement is required.

Check this box if you have determined, based on the information and analysis above, and any supporting documentation, that the proposed action will not result in any significant adverse environmental impacts.

Monroe County	09/07/2022
Name of Lead Agency	Date
Adam J. Bello	County Executive
Print or Type Name of Responsible Officer in Lead Agency	Title of Responsible Officer
Signature of Responsible Officer in Lead Agency	Signature of Preparer (if different from Responsible Officer)


PRINT FORM



ATTACHMENTS:

Description File Name

▣ Referral R22-0327.pdf

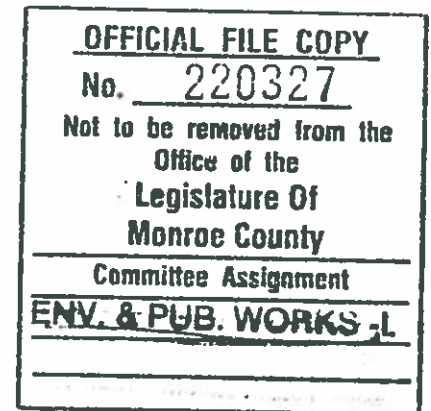


Office of the County Executive

Monroe County, New York

Adam J. Bello
County Executive

September 20, 2022



To The Honorable
Monroe County Legislature
407 County Office Building
Rochester, New York 14614

Subject: Classification of Action and Determination of Significance Pursuant to the State Environmental Quality Review Act for the Volunteers of America of Western New York, Inc.'s Hydroponic Farm

Honorable Legislators:

I recommend that Your Honorable Body determine whether the Volunteers of America of Western New York, Inc.'s ("VOA") Hydroponic Farm may have a significant adverse impact on the environment pursuant to the State Environmental Quality Review Act ("SEQRA").

The VOA Hydroponic Farm will be built at VOA's facility at 214 Lake Avenue in the City Rochester to provide healthy food for homeless, formerly homeless, and impoverished households. The farm, which will be built as a replicable model for future hydroponic farms throughout the city and county, will provide fresh produce for people in the Northwest Quadrant of Rochester and for vulnerable populations throughout the county, including frail seniors and families experiencing homelessness. The farm will generate more than 300,000 units of fresh produce annually.

The VOA's Hydroponic Farm has been preliminarily classified as an Unlisted action. The SEQRA regulations found at 6 NYCRR Part 617 requires that no agency shall carry out or approve an Action until it has complied with the requirements of SEQRA.


The specific legislative actions required are:

1. Determine that the VOA's Hydroponic Farm is an Unlisted action.
2. Make a determination of significance regarding the VOA's Hydroponic Farm pursuant to 6 NYCRR § 617.7.
3. Authorize the County Executive, or his designee, to take such actions to comply with the requirements of the State Environmental Quality Review Act, including without limitation, the execution of documents and the filing, distribution and publication of the documents required under the State Environmental Quality Review Act, and any other actions to implement the intent of this resolution.

This designation will have no impact on the revenues or expenditures of the current Monroe County budget.

I recommend that this matter be referred to the appropriate committee(s) for favorable action by Your Honorable Body.

Sincerely,

A handwritten signature in black ink, appearing to read "Adam Bello". The signature is fluid and cursive, with a large initial "A" and "B".

Adam J. Bello
Monroe County Executive

Short Environmental Assessment Form

Part 1 - Project Information


Instructions for Completing

Part 1 – Project Information. The applicant or project sponsor is responsible for the completion of Part 1. Responses become part of the application for approval or funding, are subject to public review, and may be subject to further verification. Complete Part 1 based on information currently available. If additional research or investigation would be needed to fully respond to any item, please answer as thoroughly as possible based on current information.

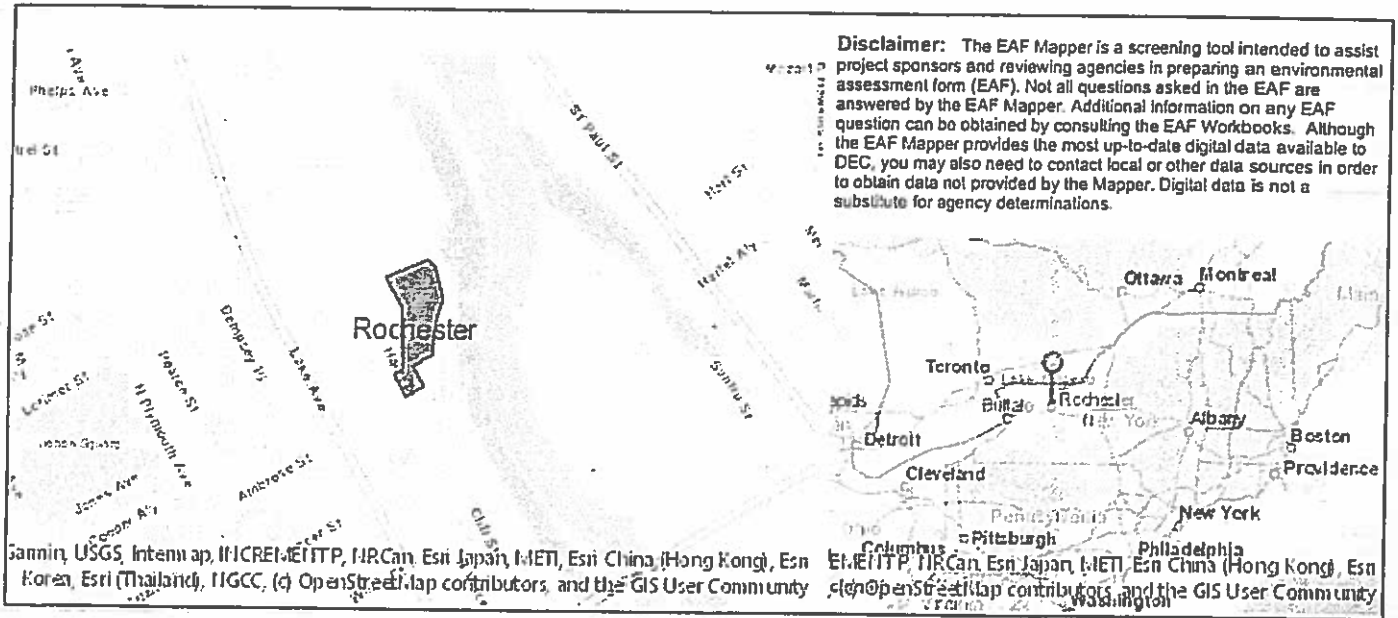
Complete all items in Part 1. You may also provide any additional information which you believe will be needed by or useful to the lead agency; attach additional pages as necessary to supplement any item.

Part 1 – Project and Sponsor Information			
Name of Action or Project: ARPA Funds for Volunteer's of America of Western New York, Inc.'s Hydroponic Farm			
Project Location (describe, and attach a location map): 214 Lake Avenue, Rochester			
Brief Description of Proposed Action: Monroe County is providing ARPA Funds to Volunteers of America (VOA) to build a Hydroponic Farm facility at 214 Lake Avenue in the City Rochester to provide healthy food for homeless, formerly homeless, and impoverished households. The farm, which will be built as a model for future hydroponic farms throughout the city and county, will provide fresh produce for people in the Northwest Quadrant of Rochester. The facility will occupy the rear portion of 214 Lake Avenue and be approximately .5 acres or approximately 21,000 square feet. The site is previously disturbed and remediated brownfield between Lake Avenue and the Genesee River.			
Name of Applicant or Sponsor: Volunteers of America		Telephone: 585-402-7211 E-Mail: pdrake@voaupny.org	
Address: 214 Lake Ave.			
City/PO: Rochester		State: NY	Zip Code: 14608
1. Does the proposed action only involve the legislative adoption of a plan, local law, ordinance, administrative rule, or regulation? If Yes, attach a narrative description of the intent of the proposed action and the environmental resources that may be affected in the municipality and proceed to Part 2. If no, continue to question 2.			NO <input type="checkbox"/>
2. Does the proposed action require a permit, approval or funding from any other government Agency? If Yes, list agency(s) name and permit or approval: City of Rochester Planning Board (site plan) and Zoning Board of Appeals (variance). Monroe County Legislative approval of funding			YES <input checked="" type="checkbox"/>
3. a. Total acreage of the site of the proposed action? _____ .5 acres b. Total acreage to be physically disturbed? _____ .5 acres c. Total acreage (project site and any contiguous properties) owned or controlled by the applicant or project sponsor? _____ 8 acres			
4. Check all land uses that occur on, are adjoining or near the proposed action:			
5. <input checked="" type="checkbox"/> Urban <input type="checkbox"/> Rural (non-agriculture) <input type="checkbox"/> Industrial <input checked="" type="checkbox"/> Commercial <input type="checkbox"/> Residential (suburban) <input type="checkbox"/> Forest <input type="checkbox"/> Agriculture <input type="checkbox"/> Aquatic <input type="checkbox"/> Other(Specify): <input type="checkbox"/> Parkland			

5. Is the proposed action,	NO	YES	N/A
a. A permitted use under the zoning regulations?	<input checked="" type="checkbox"/>	<input type="checkbox"/>	<input type="checkbox"/>
b. Consistent with the adopted comprehensive plan?	<input type="checkbox"/>	<input checked="" type="checkbox"/>	<input type="checkbox"/>
6. Is the proposed action consistent with the predominant character of the existing built or natural landscape?	NO	YES	
	<input type="checkbox"/>	<input checked="" type="checkbox"/>	
7. Is the site of the proposed action located in, or does it adjoin, a state listed Critical Environmental Area? Name:Not named, Reason:Environmentally sensitive, Agency:Rochester, City of, Date:3-14-86 Yes, identify: The site is near, but is not located in nor adjoining, a portion of the Genesee River that is designated as a Critical Environmental Area.	NO	YES	
	<input type="checkbox"/>	<input checked="" type="checkbox"/>	
8. a. Will the proposed action result in a substantial increase in traffic above present levels?	NO	YES	
b. Are public transportation services available at or near the site of the proposed action?	<input checked="" type="checkbox"/>	<input type="checkbox"/>	
c. Are any pedestrian accommodations or bicycle routes available on or near the site of the proposed action?	<input type="checkbox"/>	<input checked="" type="checkbox"/>	
9. Does the proposed action meet or exceed the state energy code requirements? If the proposed action will exceed requirements, describe design features and technologies:	NO	YES	
	<input type="checkbox"/>	<input checked="" type="checkbox"/>	
10. Will the proposed action connect to an existing public/private water supply? If No, describe method for providing potable water:	NO	YES	
	<input type="checkbox"/>	<input checked="" type="checkbox"/>	
11. Will the proposed action connect to existing wastewater utilities? If No, describe method for providing wastewater treatment:	NO	YES	
	<input type="checkbox"/>	<input checked="" type="checkbox"/>	
12. a. Does the project site contain, or is it substantially contiguous to, a building, archaeological site, or district which is listed on the National or State Register of Historic Places, or that has been determined by the Commissioner of the NYS Office of Parks, Recreation and Historic Preservation to be eligible for listing on the State Register of Historic Places?	NO	YES	
	<input type="checkbox"/>	<input checked="" type="checkbox"/>	
b. Is the project site, or any portion of it, located in or adjacent to an area designated as sensitive for archaeological sites on the NY State Historic Preservation Office (SHPO) archaeological site inventory?	<input type="checkbox"/>	<input checked="" type="checkbox"/>	
13. a. Does any portion of the site of the proposed action, or lands adjoining the proposed action, contain wetlands or other waterbodies regulated by a federal, state or local agency?	NO	YES	
	<input type="checkbox"/>	<input checked="" type="checkbox"/>	
b. Would the proposed action physically alter, or encroach into, any existing wetland or waterbody?	<input checked="" type="checkbox"/>	<input type="checkbox"/>	
If Yes, identify the wetland or waterbody and extent of alterations in square feet or acres:			

14. Identify the typical habitat types that occur on, or are likely to be found on the project site. Check all that apply:		
<input type="checkbox"/> Shoreline <input type="checkbox"/> Forest <input type="checkbox"/> Agricultural/grasslands <input type="checkbox"/> Early mid-successional <input type="checkbox"/> Wetland <input checked="" type="checkbox"/> Urban <input type="checkbox"/> Suburban		
15. Does the site of the proposed action contain any species of animal, or associated habitats, listed by the State or Federal government as threatened or endangered?	NO	YES
	<input checked="" type="checkbox"/>	<input type="checkbox"/>
16. Is the project site located in the 100-year flood plan?	NO	YES
	<input checked="" type="checkbox"/>	<input type="checkbox"/>
17. Will the proposed action create storm water discharge, either from point or non-point sources?	NO	YES
If Yes,	<input type="checkbox"/>	<input checked="" type="checkbox"/>
a. Will storm water discharges flow to adjacent properties?	<input checked="" type="checkbox"/>	<input type="checkbox"/>
b. Will storm water discharges be directed to established conveyance systems (runoff and storm drains)?	<input type="checkbox"/>	<input checked="" type="checkbox"/>
If Yes, briefly describe:		
Any storm water discharge that is generated will be appropriately intercepted and held on site or conveyed to existing storm/sanitary sewers that serve the current site.		
18. Does the proposed action include construction or other activities that would result in the impoundment of water or other liquids (e.g., retention pond, waste lagoon, dam)?	NO	YES
If Yes, explain the purpose and size of the impoundment:	<input checked="" type="checkbox"/>	<input type="checkbox"/>
19. Has the site of the proposed action or an adjoining property been the location of an active or closed solid waste management facility?	NO	YES
If Yes, describe:	<input checked="" type="checkbox"/>	<input type="checkbox"/>
20. Has the site of the proposed action or an adjoining property been the subject of remediation (ongoing or completed) for hazardous waste?	NO	YES
If Yes, describe:	<input type="checkbox"/>	<input checked="" type="checkbox"/>
The site is previously disturbed and remediated brownfield between Lake Avenue and the Genesee River (DEC Site # C828126).		
I CERTIFY THAT THE INFORMATION PROVIDED ABOVE IS TRUE AND ACCURATE TO THE BEST OF MY KNOWLEDGE		
Applicant/sponsor name: <u>Patrick T. Googh</u> Date: <u>09/07/2022</u>		
Signature:  Title: <u>Senior Planner</u>		

PRINT FORM



- Part 1 / Question 7 [Critical Environmental Area] Yes
- Part 1 / Question 7 [Critical Environmental Area - Identify] Name:Not named, Reason:Environmentally sensitive, Agency:Rochester, City of, Date:3-14-86
- Part 1 / Question 12a [National or State Register of Historic Places or State Eligible Sites] Yes
- Part 1 / Question 12b [Archeological Sites] Yes
- Part 1 / Question 13a [Wetlands or Other Regulated Waterbodies] Yes - Digital mapping information on local and federal wetlands and waterbodies is known to be incomplete. Refer to EAF Workbook.
- Part 1 / Question 15 [Threatened or Endangered Animal] No
- Part 1 / Question 16 [100 Year Flood Plain] No
- Part 1 / Question 20 [Remediation Site] Yes

Project:	VOA Hydroponic Garden
Date:	September 7, 2022

**Short Environmental Assessment Form
Part 2 - Impact Assessment**

Part 2 is to be completed by the Lead Agency.

Answer all of the following questions in Part 2 using the information contained in Part 1 and other materials submitted by the project sponsor or otherwise available to the reviewer. When answering the questions the reviewer should be guided by the concept "Have my responses been reasonable considering the scale and context of the proposed action?"

	No, or small impact may occur	Moderate to large impact may occur
1. Will the proposed action create a material conflict with an adopted land use plan or zoning regulations?	<input checked="" type="checkbox"/>	<input type="checkbox"/>
2. Will the proposed action result in a change in the use or intensity of use of land?	<input checked="" type="checkbox"/>	<input type="checkbox"/>
3. Will the proposed action impair the character or quality of the existing community?	<input checked="" type="checkbox"/>	<input type="checkbox"/>
4. Will the proposed action have an impact on the environmental characteristics that caused the establishment of a Critical Environmental Area (CEA)?	<input checked="" type="checkbox"/>	<input type="checkbox"/>
5. Will the proposed action result in an adverse change in the existing level of traffic or affect existing infrastructure for mass transit, biking or walkway?	<input checked="" type="checkbox"/>	<input type="checkbox"/>
6. Will the proposed action cause an increase in the use of energy and it fails to incorporate reasonably available energy conservation or renewable energy opportunities?	<input checked="" type="checkbox"/>	<input type="checkbox"/>
7. Will the proposed action impact existing:		
a. public / private water supplies?	<input checked="" type="checkbox"/>	<input type="checkbox"/>
b. public / private wastewater treatment utilities?	<input checked="" type="checkbox"/>	<input type="checkbox"/>
8. Will the proposed action impair the character or quality of important historic, archaeological, architectural or aesthetic resources?	<input checked="" type="checkbox"/>	<input type="checkbox"/>
9. Will the proposed action result in an adverse change to natural resources (c.g., wetlands, waterbodies, groundwater, air quality, flora and fauna)?	<input checked="" type="checkbox"/>	<input type="checkbox"/>
10. Will the proposed action result in an increase in the potential for erosion, flooding or drainage problems?	<input checked="" type="checkbox"/>	<input type="checkbox"/>
11. Will the proposed action create a hazard to environmental resources or human health?	<input checked="" type="checkbox"/>	<input type="checkbox"/>

PRINT FORM

Project: VOA hydro. garden


Date: Sept. 7, 2022

**Short Environmental Assessment Form
Part 3 Determination of Significance**

For every question in Part 2 that was answered "moderate to large impact may occur", or if there is a need to explain why a particular element of the proposed action may or will not result in a significant adverse environmental impact, please complete Part 3. Part 3 should, in sufficient detail, identify the impact, including any measures or design elements that have been included by the project sponsor to avoid or reduce impacts. Part 3 should also explain how the lead agency determined that the impact may or will not be significant. Each potential impact should be assessed considering its setting, probability of occurring, duration, irreversibility, geographic scope and magnitude. Also consider the potential for short-term, long-term and cumulative impacts.

Monroe County is providing ARPA Funds to Volunteers of America, Inc. to construct an approximately 21,000 square feet hydroponics facility on a remediated brownfield at 214 Lake Avenue, Rochester, NY. The facility will be used to grow fresh produce. The facility will be a maximum of .5 acres and will be located at the rear of the parcel, with no frontage along Lake Ave. The brownfield site has been previously disturbed at the time a prior building was constructed and again when the parcel was remediated. The eastern edge of the property is more than 200 feet from the Genesee River and separated from the river by other developed parcels. It is not on, or adjacent to, a NYS Critical Environmental Area designated by the City of Rochester along the Genesee River, floodplain, wetland or archaeological site. The site is not adjacent to any properties on, or eligible for, the state or federal register of historic sites. This site, and neighboring parcels are a mix of former industrial and commercial properties and is now zoned for light industrial, commercial, retail, and regional/community amenities. All construction and development will need to be in accordance with City of Rochester zoning and building codes.

Accordingly, the proposed action will not result in any significant adverse environmental impacts.

<input type="checkbox"/>	Check this box if you have determined, based on the information and analysis above, and any supporting documentation, that the proposed action may result in one or more potentially large or significant adverse impacts and an environmental impact statement is required.
<input checked="" type="checkbox"/>	Check this box if you have determined, based on the information and analysis above, and any supporting documentation, that the proposed action will not result in any significant adverse environmental impacts.
<u>Monroe County</u>	<u>09/08/2022</u>
Name of Lead Agency	Date
<u>Adam J. Bello</u>	<u>County Executive</u>
Print or Type Name of Responsible Officer in Lead Agency	Title of Responsible Officer
<u>Patrick T. Gooch</u>	
Signature of Responsible Officer in Lead Agency	Signature of Preparer (if different from Responsible Officer)

PRINT FORM



ATTACHMENTS:

Description File Name

▣ Referral R22-0328.pdf

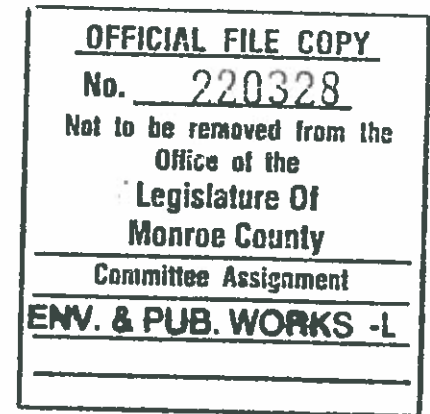


Office of the County Executive

Monroe County, New York

Adam J. Bello
County Executive

September 20, 2022



To The Honorable
Monroe County Legislature
407 County Office Building
Rochester, New York 14614

Subject: Classification of Action and Determination of Significance Pursuant to the State Environmental Quality Review Act for Leasing Commercial Space for the Deaf Refugee Advocacy Community Connections

Honorable Legislators:

I recommend that Your Honorable Body determine whether leasing commercial space for the Deaf Refugee Advocacy Community Connections and Youth Mentoring and Family Support in Monroe County may have a significant adverse impact on the environment pursuant to the State Environmental Quality Review Act ("SEQRA").

The Deaf Refugee Advocacy Community Connections will provide ASL and English workshops, soft skills education, financial literacy courses, independent living skills programs, technical competencies coaching and workforce development training to refugees, immigrants, and asylees living in Monroe County who are deaf, deafblind, and/or hard of hearing. A portion of the American Rescue Plan Act funds allocated to the Deaf Refugee Advocacy Community Connections will be used to lease an approximately 2,500 square foot commercial space to provide these services.

Leasing commercial space for the Deaf Refugee Advocacy Community Connections has been preliminarily classified as an Unlisted action. The SEQRA regulations found at 6 NYCRR Part 617 requires that no agency shall carry out or approve an Action until it has complied with the requirements of SEQRA.

The specific legislative actions required are:


1. Determine that leasing commercial space for the Deaf Refugee Advocacy Community Connections is an Unlisted action.
2. Make a determination of significance regarding leasing commercial space for the Deaf Refugee Advocacy Community Connections and Youth Mentoring pursuant to 6 NYCRR § 617.7.

3. Authorize the County Executive, or his designee, to take such actions to comply with the requirements of the State Environmental Quality Review Act, including without limitation, the execution of documents and the filing, distribution and publication of the documents required under the State Environmental Quality Review Act, and any other actions to implement the intent of this resolution.

This designation will have no impact on the revenues or expenditures of the current Monroe County budget.

I recommend that this matter be referred to the appropriate committee(s) for favorable action by Your Honorable Body.

Sincerely,

A handwritten signature in black ink, appearing to read "Adam J. Bello". The signature is written in a cursive style with a large, looping initial "A".

Adam J. Bello
Monroe County Executive

Short Environmental Assessment Form

Part 1 - Project Information

Instructions for Completing

Part 1 – Project Information. The applicant or project sponsor is responsible for the completion of Part 1. Responses become part of the application for approval or funding, are subject to public review, and may be subject to further verification. Complete Part 1 based on information currently available. If additional research or investigation would be needed to fully respond to any item, please answer as thoroughly as possible based on current information.

Complete all items in Part 1. You may also provide any additional information which you believe will be needed by or useful to the lead agency; attach additional pages as necessary to supplement any item.

Part 1 – Project and Sponsor Information			
Name of Action or Project: ARPA Funds for Deaf Refugee Advocates Office Space			
Project Location (describe, and attach a location map): Monroe County			
Brief Description of Proposed Action: Monroe County is providing grant funds to Deaf Refugee Advocates (DRA) for programmatic and services related to the American Rescue Plan Act. These funds are expected to be used for project, programmatic, and service delivery including lease and furnishing of office space in an existing commercial/office space within urbanized areas of Monroe County.			
Name of Applicant or Sponsor: Deaf Refugee Advocacy, Diana Pryntz		Telephone: 585-286-3440 E-Mail: pryntzdra@gmail.com	
Address: PO Box 10335			
City/PO: Rochester		State: New York	Zip Code: 14610
1. Does the proposed action only involve the legislative adoption of a plan, local law, ordinance, administrative rule, or regulation? If Yes, attach a narrative description of the intent of the proposed action and the environmental resources that may be affected in the municipality and proceed to Part 2. If no, continue to question 2.			NO <input checked="" type="checkbox"/>
2. Does the proposed action require a permit, approval or funding from any other government Agency? If Yes, list agency(s) name and permit or approval:			YES <input checked="" type="checkbox"/>
3. a. Total acreage of the site of the proposed action? _____ 0 acres b. Total acreage to be physically disturbed? _____ 0 acres c. Total acreage (project site and any contiguous properties) owned or controlled by the applicant or project sponsor? _____ 0 acres			
4. Check all land uses that occur on, are adjoining or near the proposed action: <input checked="" type="checkbox"/> Urban <input type="checkbox"/> Rural (non-agriculture) <input type="checkbox"/> Industrial <input checked="" type="checkbox"/> Commercial <input type="checkbox"/> Residential (suburban) <input type="checkbox"/> Forest <input type="checkbox"/> Agriculture <input type="checkbox"/> Aquatic <input type="checkbox"/> Other(Specify): <input type="checkbox"/> Parkland			

5. Is the proposed action,	NO	YES	N/A
	<input type="checkbox"/>	<input checked="" type="checkbox"/>	<input type="checkbox"/>
a. A permitted use under the zoning regulations?	<input type="checkbox"/>	<input checked="" type="checkbox"/>	<input type="checkbox"/>
b. Consistent with the adopted comprehensive plan?	<input type="checkbox"/>	<input checked="" type="checkbox"/>	<input type="checkbox"/>
6. Is the proposed action consistent with the predominant character of the existing built or natural landscape?	NO	YES	
	<input type="checkbox"/>	<input checked="" type="checkbox"/>	
7. Is the site of the proposed action located in, or does it adjoin, a state listed Critical Environmental Area?	NO	YES	
If Yes, identify: _____	<input checked="" type="checkbox"/>	<input type="checkbox"/>	
8. a. Will the proposed action result in a substantial increase in traffic above present levels?	NO	YES	
	<input checked="" type="checkbox"/>	<input type="checkbox"/>	
b. Are public transportation services available at or near the site of the proposed action?	<input type="checkbox"/>	<input checked="" type="checkbox"/>	
c. Are any pedestrian accommodations or bicycle routes available on or near the site of the proposed action?	<input type="checkbox"/>	<input checked="" type="checkbox"/>	
9. Does the proposed action meet or exceed the state energy code requirements?	NO	YES	
If the proposed action will exceed requirements, describe design features and technologies: _____	<input type="checkbox"/>	<input checked="" type="checkbox"/>	
Will meet state energy code requirements _____			
10. Will the proposed action connect to an existing public/private water supply?	NO	YES	
If No, describe method for providing potable water: _____	<input type="checkbox"/>	<input checked="" type="checkbox"/>	
11. Will the proposed action connect to existing wastewater utilities?	NO	YES	
If No, describe method for providing wastewater treatment: _____	<input type="checkbox"/>	<input checked="" type="checkbox"/>	
12. a. Does the project site contain, or is it substantially contiguous to, a building, archaeological site, or district which is listed on the National or State Register of Historic Places, or that has been determined by the Commissioner of the NYS Office of Parks, Recreation and Historic Preservation to be eligible for listing on the State Register of Historic Places?	NO	YES	
	<input checked="" type="checkbox"/>	<input type="checkbox"/>	
b. Is the project site, or any portion of it, located in or adjacent to an area designated as sensitive for archaeological sites on the NY State Historic Preservation Office (SHPO) archaeological site inventory?	<input checked="" type="checkbox"/>	<input type="checkbox"/>	
13. a. Does any portion of the site of the proposed action, or lands adjoining the proposed action, contain wetlands or other waterbodies regulated by a federal, state or local agency?	NO	YES	
	<input checked="" type="checkbox"/>	<input type="checkbox"/>	
b. Would the proposed action physically alter, or encroach into, any existing wetland or waterbody?	<input checked="" type="checkbox"/>	<input type="checkbox"/>	
If Yes, identify the wetland or waterbody and extent of alterations in square feet or acres: _____			

Project:	ARPA Funds for DAR
Date:	09/07/2022

**Short Environmental Assessment Form
Part 2 - Impact Assessment**

Part 2 is to be completed by the Lead Agency.

Answer all of the following questions in Part 2 using the information contained in Part 1 and other materials submitted by the project sponsor or otherwise available to the reviewer. When answering the questions the reviewer should be guided by the concept "Have my responses been reasonable considering the scale and context of the proposed action?"

	No, or small impact may occur	Moderate to large impact may occur
1. Will the proposed action create a material conflict with an adopted land use plan or zoning regulations?	<input checked="" type="checkbox"/>	<input type="checkbox"/>
2. Will the proposed action result in a change in the use or intensity of use of land?	<input checked="" type="checkbox"/>	<input type="checkbox"/>
3. Will the proposed action impair the character or quality of the existing community?	<input checked="" type="checkbox"/>	<input type="checkbox"/>
4. Will the proposed action have an impact on the environmental characteristics that caused the establishment of a Critical Environmental Area (CEA)?	<input checked="" type="checkbox"/>	<input type="checkbox"/>
5. Will the proposed action result in an adverse change in the existing level of traffic or affect existing infrastructure for mass transit, biking or walkway?	<input checked="" type="checkbox"/>	<input type="checkbox"/>
6. Will the proposed action cause an increase in the use of energy and it fails to incorporate reasonably available energy conservation or renewable energy opportunities?	<input checked="" type="checkbox"/>	<input type="checkbox"/>
7. Will the proposed action impact existing:		
a. public / private water supplies?	<input checked="" type="checkbox"/>	<input type="checkbox"/>
b. public / private wastewater treatment utilities?	<input checked="" type="checkbox"/>	<input type="checkbox"/>
8. Will the proposed action impair the character or quality of important historic, archaeological, architectural or aesthetic resources?	<input checked="" type="checkbox"/>	<input type="checkbox"/>
9. Will the proposed action result in an adverse change to natural resources (e.g., wetlands, waterbodies, groundwater, air quality, flora and fauna)?	<input checked="" type="checkbox"/>	<input type="checkbox"/>
10. Will the proposed action result in an increase in the potential for erosion, flooding or drainage problems?	<input checked="" type="checkbox"/>	<input type="checkbox"/>
11. Will the proposed action create a hazard to environmental resources or human health?	<input checked="" type="checkbox"/>	<input type="checkbox"/>

PRINT FORM

Project: ARPA Funds for DAR

Date: 09/07/2022

**Short Environmental Assessment Form
Part 3 Determination of Significance**

For every question in Part 2 that was answered "moderate to large impact may occur", or if there is a need to explain why a particular element of the proposed action may or will not result in a significant adverse environmental impact, please complete Part 3. Part 3 should, in sufficient detail, identify the impact, including any measures or design elements that have been included by the project sponsor to avoid or reduce impacts. Part 3 should also explain how the lead agency determined that the impact may or will not be significant. Each potential impact should be assessed considering its setting, probability of occurring, duration, irreversibility, geographic scope and magnitude. Also consider the potential for short-term, long-term and cumulative impacts.

Monroe County is providing APRA Funds to Deaf Refugee Advocacy ("DAR"), to expand its operations in Monroe County. This includes programmatic and service delivery to provide direct services and outreach services for deaf refugees, asylum-seekers, immigrants, and those from US territories. DAR is anticipated to move into existing commercial office space within Monroe County. Build out of existing interior space in connection to a lease, if any, will be in accordance with municipal zoning and building codes and will not impact surrounding commercial space. As this expansion will be into existing commercial space it will not impact the character, aesthetics, or historic resources of the area; it will not impact or increase the potential for erosion, flooding, drainage problems; nor will it create a hazard to human health or environmental health.

<input type="checkbox"/>	Check this box if you have determined, based on the information and analysis above, and any supporting documentation, that the proposed action may result in one or more potentially large or significant adverse impacts and an environmental impact statement is required.
<input checked="" type="checkbox"/>	Check this box if you have determined, based on the information and analysis above, and any supporting documentation, that the proposed action will not result in any significant adverse environmental impacts.
Monroe County	09/07/2022
Name of Lead Agency	Date
Adam J. Bello	County Executive
Print or Type Name of Responsible Officer in Lead Agency	Title of Responsible Officer
Signature of Responsible Officer in Lead Agency	Patrick T. Gooch Signature of Preparer (if different from Responsible Officer)

PRINT FORM

