



MONROE COUNTY LEGISLATURE

December 23, 2022 12:00 PM

AGENDA - Day 18

- A. Call to Order
- B. Suspension of Rules
 - Providing that Rules of the Monroe County Legislature be Suspended and Modified for the Special Meeting on December 23, 2022
- C. Moment of Silent Prayer
- D. Pledge of Allegiance
- E. Public Forum – There are several speakers registered
- F. Local Laws
 - 1. 22-0473.LL
 - Brew and Smith
 - Amending Monroe County Charter and Administrative Code Relating to Legislative District Boundaries and Term of Members of County Legislature
(For Introductory Purposes Only)
 - Matter of Urgency*
 - 2. 22-0473.LL
 - Brew and Smith
 - Providing that Local Law (Intro. No. ___ of 2022) Entitled "Amending Monroe County Charter and Administrative Code Relating to Legislative District Boundaries and Term of Members of County Legislature," be Tabled
 - 3. 22-0473.LL
 - Brew and Smith

Fixing a Public Hearing on Local Law (Intro. No. ___ of 2022) Entitled
"Amending Monroe County Charter and Administrative Code Relating to
Legislative District Boundaries and Term of Members of County Legislature"
(Public Hearing is Scheduled for Thursday, December 29, 2022 at 6:00 P.M.)

G. Unfinished Business

H. Adjournment

The next meeting of the Monroe County Legislature is Tuesday, January 10,
2023 at 6:00 P.M.



ATTACHMENTS:

Description	File Name	Type
▫	Resolution Day_18_Motion_to_Suspend_Rules_of_Legislature.pdf	Resolution

By Legislators Brew and Smith

Intro. No. ____

MOTION NO. ____ OF 2022

PROVIDING THAT RULES OF THE MONROE COUNTY LEGISLATURE BE SUSPENDED AND MODIFIED FOR THE SPECIAL MEETING ON DECEMBER 23, 2022

Be It Moved, that Article II, Section 545-6 of the Rules of the Monroe County Legislature, be, and hereby is suspended and modified by prohibiting public in-person access to the Special Meeting in favor of video viewing or listening to, and recording of such proceeding.

ADOPTION: Date: ____ Vote: ____



ATTACHMENTS:

	Description	File Name	Type
▢	Resolution	ITEM_1.pdf	Resolution
▢	Referral	R22-0473.pdf	Referral Letter

By Legislators Brew and Smith

Intro No. _____

LOCAL LAW NO. _____ of 2022

LOCAL LAW ENTITLED, "AMENDING MONROE COUNTY CHARTER AND ADMINISTRATIVE CODE RELATING TO THE LEGISLATIVE DISTRICT BOUNDARIES AND THE TERM OF OFFICE OF MEMBERS OF THE COUNTY LEGISLATURE"

BE IT ENACTED BY THE LEGISLATURE OF THE COUNTY OF MONROE, as follows:

Section 1. Section C2-12B of the Monroe County Charter is hereby repealed, and a new Section C2-12B is enacted in place thereof, to read as follows:

B. District boundaries. The description of the boundaries of the twenty-nine (29) legislative districts shall be set forth in Section A4-4 of the Administrative Code. In the description of said districts, all references to towns apply to that territory wholly contained in each of the towns in the county bounded as of April 1, 2020. Said district boundaries shall be changed only by local law and in accordance with the reapportionment procedures and standards set forth in Section C2-12C.

Section 2. Section A4-4 of the Administrative Code of Monroe County is hereby repealed and a new Section §A4-4 is enacted in place thereof, to read as follows:

A4-4. Legislative district boundaries.

A. In the description of the districts set forth below, all references to towns apply to that territory wholly contained in each of the towns in the county bounded as of April 1, 2020. The boundaries of the twenty-nine (29) legislative districts shall be as follows:

1. District 1.

- (a) All of the Town of Parma.
- (b) The following parts of the Town of Greece: Beginning at the point where the Town of Greece-Town of Parma boundary intersects the Lake Ontario shoreline, southeast following the contour of the Lake Ontario shoreline then southwest on the west bank of the Buck Pond inlet to Edgemere Drive, northwest on Edgemere Drive to the east bank of the Long Pond inlet, follow said bank to the eastern shoreline of Long Pond then southwest and south along said shoreline to Kuhn Road, west on Kuhn Road to Flynn Road, south on Flynn Road to Latta Road, west on Latta Road to North Greece Road, south on North Greece Road to West Ridge Road, west along West Ridge Road to the Town of Greece-Town of Parma boundary, north on said boundary to the point of the beginning.

2. District 2.

- (a) All of the Town of Hamlin.
- (b) All of the Town of Clarkson.

- (c) The following parts of the Town of Sweden: Beginning at a point where the Monroe County-Orleans County boundary intersects the Town of Sweden-Town of Clarkson boundary, east along said boundary to the Town of Sweden-Town of Parma boundary, southwest on said boundary, continuing southwest on the Town of Sweden-Town of Ogden boundary to Campbell Road, west on Campbell Road to its intersection with Brockport-Spencerport Road, west on Brockport-Spencerport Road to its intersection with Lake Road, continuing west on Fourth Section Road to the Monroe County-Orleans County boundary, north along said boundary to the point of beginning.

3. District 3.

- (a) The following parts of the Town of Chili: Beginning at a point where Buffalo Road meets the Town of Chili-Town of Ogden boundary, east along the Town of Chili-Town of Ogden boundary, continuing east along the Town of Chili-Town of Gates boundary to the Town of Chili-City of Rochester boundary, then in a generally southerly, easterly, northerly direction following said boundary (outlines the Frederick Douglas Greater Rochester International Airport) to the Town of Chili-Town of Gates boundary, east along said boundary to the Town of Chili-City of Rochester boundary, then in a generally southerly, westerly direction along said boundary to the Town of Chili-Town of Brighton boundary, continuing southwest along said boundary to the Town of Chili-Town of Henrietta boundary, continuing southwest along said boundary to the Town of Chili-Town of Wheatland boundary, west along said boundary to the Town of Chili-Town of Riga boundary, north along said boundary to the southern boundary to the railroad line, east along said railroad line to Union Street, north on Union Street to Buffalo Road, northeast along Buffalo Road to the point of the beginning.

4. District 4.

- (a) The following parts of the Town of Gates: Beginning at the point where the Town of Gates-Town of Ogden boundary meets the Town of Gates-Town of Greece boundary, east along the Town of Gates-Town of Greece boundary to Long Pond Road, south on Long Pond Road to Lyell Road, east on Lyell Road to Howard Road, south on Howard Road to Royal Oak Drive, west on Royal Oak Drive to Westhaven Drive, south on Westhaven Drive to Greenbriar Drive, east on Greenbriar Drive to Howard Road, southeast on Howard Road then continuing in a generally southeasterly direction along Beahan Road to Old Beahan Road, north on Old Beahan Road north to Brooks Avenue, east on Brooks Avenue to Marilou Drive, north on Marilou Drive to Chili Avenue, northeast on Chili Avenue to the Town of Gates-City of Rochester boundary, proceed along the Town of Gates-City of Rochester boundary in a southeasterly direction to its intersection with the Town of Gates-Town of Chili boundary, west along the Town of Gates-Town of Chili boundary to its intersection with the Town of Gates-City of Rochester boundary (Frederick Douglass Greater Rochester International Airport), then northwest, then west, then southwest along Town of Gates-City of Rochester boundary to Brooks Avenue, west on Brooks Avenue to the Town of Gates-Town of Chili boundary, then west along the Town of Gates-Town of Chili boundary to the Town of

Gates-Town of Ogden boundary, north on the Town of Gates-Town of Ogden boundary to the point of the beginning.

- (b) The following parts of the Towns of Greece: Beginning at the point where Ridgeway Avenue meets Elmgrove Road, east on Ridgeway Avenue to the Greece Election District 65-Greece Election District 17 boundary to Straub Road, east on Straub Road to Long Pond Road, north on Long Pond Road to Holmes Road, east on Holmes Road to Breckenridge Drive, south on Breckenridge Drive to Amy Lane, west on Amy Lane to Lauren Lane, south on Lauren Lane to Greece Election District 37-Greece Election District 87 boundary, follow said boundary to Rye Road, east on Rye Road to Latona Road, south on Latona Road to Town of Greece-City of Rochester boundary, follow along said boundary to the point where said boundary meets the Town of Greece-Town of Gates boundary, west along said boundary to Elmgrove Road, north on Elmgrove Road to the point of the beginning.
- (c) The following parts of the City of Rochester: Beginning at the intersection of the Town of Greece-City of Rochester boundary and Weiland Road, south on Weiland Road to Ridgeway Ave, west on Ridgeway Ave to the City of Rochester-Town of Gates boundary, west then north then east along the City of Rochester-Town of Gates boundary to the Town of Greece-City of Rochester boundary, east along said boundary to the point of the beginning.

5. District 5.

- (a) All of the Town of Mendon.
- (b) All of the Town of Rush.
- (c) The following parts of the Town of Henrietta: Beginning at the point where East River Road crosses over the NYS Thruway, east along the NYS Thruway to the Town of Henrietta-Town of Pittsford boundary, southwest along said boundary, continuing southwest along the Town of Henrietta-Town of Mendon boundary to the Town of Henrietta-Town of Rush boundary, west on the Town of Henrietta-Town of Rush boundary to East River Road, northeast on East River Road to the point of the beginning.
- (d) The following parts of the Town of Perinton: Beginning at the point where the Town of Perinton-Town of Pittsford boundary meets Woolston Road, east along Woolston Road to Fishers Road, north along Fishers Road to Pittsford Victor Road, southeast along Pittsford Victor Road to Moseley Road, north along Moseley Road to its intersection with the Census Block 3031-3018 boundary, follow said boundary line east and then south to the intersection of Neuchatel Lane, continue in an easterly direction to Turk Hill Road and continuing in an easterly direction along Steele Road to Thayer Road, south on Thayer Road to the Monroe County-Ontario County boundary, west along said boundary and continuing west along the Town of Perinton-Town of Mendon boundary to the Town of Perinton-Town of Pittsford boundary, north along said boundary to the point of the beginning.

- (e) The following parts of the Town of Pittsford: Beginning at point where the Town of Pittsford-Town of Henrietta boundary meets the NYS Thruway, southeast on the NYS Thruway to Mendon Center Road, north on Mendon Center Road to Barker Road, east on Barker road to West Bloomfield Road, south on West Bloomfield Road to Thornell Road, east on Thornell Road to Downing Drive, southeast on Downing Drive to East Street, southwest on East Street to Park Road, southeast then east on Park Road to the Town of Pittsford-Town of Perinton boundary, south along said boundary to the Town of Pittsford-Town of Mendon boundary, west along said boundary to the Town of Pittsford-Town of Henrietta boundary, northeast along said boundary to the point of the beginning.

6. District 6.

- (a) The following parts of the Town of Greece: Beginning at the intersection of Latta Road and Kirk Creek, east on Latta Road to the Town of Greece-City of Rochester boundary, south along said boundary to Ellington Road, west on Ellington Road to Duffern Drive, south on Duffern Drive to Elwood Drive, west on Elwood Drive to Red Oak Drive, south on Red Oak Drive to McCall Road, northwest on McCall Road to Bonesteel Road, south on Bonesteel Road to Rosecroft Drive, west on Rosecroft Drive to Mount Read Boulevard, north on Mount Read Boulevard to Vintage Lane, west on Vintage Lane to the point south of Josie Lane, north on Josie Lane to Judy Ann Drive, west then north then east on Judy Ann Drive to Stoney Creek Drive, north on Stoney Creek Drive to English Road, east on English Road to Kirk Creek, north along Kirk Creek to the point of the beginning.

7. District 7.

- (a) The following parts of the Town of Greece: Beginning at the intersection of Kuhn Road and Flynn Road, east on Kuhn Road to the western boundary of Sweet Acres Drive, north on Sweet Acres Drive to Long Pond, northeast along Long Pond to the southern portion of Edgemere Drive, southeast on the southern portion of Edgemere Drive to the eastern edge of Larkin Creek, northeast on Larkin Creek to the Lake Ontario shoreline, east along Lake Ontario shoreline to the Town of Greece-City of Rochester boundary, follow said boundary to Latta Road, west on Latta Road to Kirk Creek, southwest along Kirk Creek to English Road, west on English Road to Stoney Creek Drive, south on Stoney Creek Drive to Judy Ann Drive, west then south then east on Judy Ann Drive to Josie Lane, south on Josie Lane to the point on Vintage Lane south of Josie Lane, west on Vintage Lane to Mill Road, west on Mill Road to North Avenue, north on North Avenue to English Road, west on English Road to North Greece Road, north on North Greece Road to Latta Road, east on Latta Road to Flynn Road, north on Flynn Road the the point of the beginning.

8. District 8.

- (a) The following parts of the Town of Webster: Beginning at the point where Whitting Road and Lake Road intersect, east on Lake Road to West Creek, northwest along the west embankment of West Creek to the Ontario Lake Shoreline, east on the Ontario Lake Shoreline to the Monroe County-Wayne County boundary, south along the Monroe County-Wayne County boundary to Town of Webster-Town of Penfield boundary, west on said boundary to Jackson Road, north on Jackson Road to the Census Block 1011-2000 boundary, west along said boundary to Webster Commons Boulevard, north on Webster Commons Boulevard to Westover Drive, west, then north on Westover Drive to Ascott Lane, east following the northern boundary of block 1006 [8] just north of Ascott Lane to Webster Commons Boulevard, north on Webster Commons Boulevard to Ridge Road, west on Ridge Road to Hard Road, north on Hard Road to Route 104, west on Route 104 to Gravel Road, north on Gravel Road to Klem Road, east on Klem Road to Van Alstyne Road, northeast on Van Alstyne Road to Shoemaker Road, east on Shoemaker Road to Whitting Road, north on Whitting Road to the point of the beginning.

9. District 9.

- (a) The following parts of the Town of Penfield: Beginning at the point where Shoecraft Road meets the Town of Penfield-Town of Webster boundary, east along said boundary to the Monroe-Wayne County boundary, south along said boundary to the Town of Penfield-Town of Perinton boundary, west along said boundary, continuing west along the Town of Penfield-Town of Pittsford boundary to Wayside Drive, north on Wayside Drive to Dalewood Drive, east on Dalewood Drive to the Census Block 1019-1007 boundary, north along said boundary to Allen's Creek, northeast along Allen's Creek to the Census Block 1007-1013 boundary, south, then east, then north to Allens creek, northeast along Allen's Creek and continuing along Irondequoit Creek to Penfield Road, southeast on Penfield Road to NY Route 441, east on NY 441 to Liberty Street, then northwest on Liberty Street to Highland Drive, north on Highland Drive to Gebhardt Road, east on Gebhardt Road to Five Mile Line Road, north on Five Mile Line Road to Sawmill Drive, west on Sawmill Drive to Arrowhead Lane, north on Arrowhead Lane to Colonial Drive, east on Colonial Drive to Five Mile Line Road, north on Five Mile Line Road to Whalen Road, northwest on Whalen Road to Atlantic Avenue, west on Atlantic Avenue to Qualtrough Road, continuing west on Browncroft Boulevard to Creek Street, north on Creek Street to Embury Road, southeast on Embury Road to Rodney Lane, north then west on Rodney Lane to Samson Drive, north on Samson Drive to Woodfield Drive, west then north on Woodfield Drive to Plank Road, east on Plank Road to Shoecraft Road, north on Shoecraft Road to the point of the beginning..

10. District 10.

- (a) The following parts of the Town of Brighton: Beginning at the intersection of Clover Street and Elmwood Avenue, east on Elmwood Avenue to Linden Ave, southeast on Linden Ave to Glenn Road, southeast on Glenn Road to the Glenn Road cul de sac, from this point proceed southeast in a straight line to the Town of Brighton-Town of Penfield

boundary, south along said boundary to the Town of Brighton-Town of Pittsford boundary, follow said boundary west, then southwesternly to the Town of Brighton-Town of Henrietta boundary, west along Town of Brighton-Town of Henrietta boundary to Edgewood Avenue, north on Edgewood Avenue to Route 590, follow Route 590 northeast to Monroe Avenue, northwest on Monroe Avenue to Allens Creek Road, east on Allens Creek Road to Clover Street, north on Clover Street to point of beginning.

- (b) The following parts of the Town of Pittsford: Beginning at the northwest corner of the Town of Pittsford-Town of Brighton boundary, follow said boundary east to the Town of Pittsford-Town of Perinton boundary, follow said boundary south to the Town of Pittsford-Village of East Rochester boundary, then follow said boundary south to the Town of Pittsford-Town of Perinton boundary, follow said boundary south to Park Road, follow Park Road west to East Street, northeast on East Street to Downing Drive, north on Downing Drive to Thornell Road, west on Thornell Road to West Bloomfield Road, north on West Bloomfield Road to Barker Road, west on Barker Road to Mendon Center Road, south on Mendon Center Road to the New York State Thruway, west on New York State Thruway to Clover Street, north on Clover Street to Jefferson Road, west on Jefferson Road to the Town of Pittsford-Town of Henrietta boundary, northeast along said boundary and northeast along the Town of Pittsford-Town of Brighton boundary to the point of the beginning.

11. District 11.

- (a) All of the Town/Village of East Rochester.
- (b) The following parts of the Town of Perinton: Beginning at the Town of Perinton-Town of Pittsford-Town of Penfield boundary, east along said boundary to Fairport Nine Mile Point Road, south on Fairport Nine Mile Road to Whitney Road, east on Whitney Road to Thomas Creek, south along Thomas Creek to Macedon Center Road, west on Macedon Center Road to Lyndon Road, south on Lyndon Road to the Erie Canal, west along the Erie Canal to Pebble Hill Road, south then west on Pebble Hill Road to Turk Hill Road, south on Turk Hill Road to Peppermill Drive, west on Peppermill Drive to Margo Drive, west on Margo Drive to Briar Way to Clarkes Crossing, west on Clarkes Crossing to Towpath Trail, north on TowPath Trail to Old Post Road, south then east on Old Post Road to Nettlecreek Road, south on Nettlecreek Road to Ayrault Road, west on Ayrault Road to Palmyra Road, Town of Perinton-Town of Pittsford boundary, north along said boundary to the Town of Perinton-Town of Pittsford-Town/Village of East Rochester boundary, following the Town of Perinton-Town/Village of East Rochester boundary to the Town of Perinton-Town of Pittsford-Town/Village of East Rochester boundary, north on the Town of Perinton-Town of Pittsford boundary to the point of the beginning.

12. District 12.

- (a) All of the Town of Riga.
- (b) All of the Town of Wheatland.

- (c) The following parts of the Town of Henrietta: Beginning at the Town of Henrietta-Town of Brighton-Town of Chili boundary, east on Jefferson Road to John Street, southwest on John Street to Bailey Road, west on Bailey Road to East River Road, south on East River Road to the Town of Henrietta-Town of Rush boundary, west along said boundary to the Town of Henrietta-Town of Wheatland boundary, north along said boundary to the Town of Henrietta-Town of Chili boundary, north along said boundary to the point of the beginning.

13. District 13.

- (a) The following parts of the Town of Henrietta: Beginning at the point where Brighton Henrietta Townline road meets the Town of Henrietta-Town of Brighton boundary, follow said boundary east to the Town of Henrietta-Town of Pittsford boundary, follow said boundary southwest to the NYS Thruway, west on the NYS Thruway to East River Road, north on East River Road to Bailey Road, east on Bailey Road to John Street, northeast on John Street to Jefferson Road, continue on Brighton Henrietta Townline road to the point of the beginning.
- (b) The following parts of the Town of Pittsford: Beginning at the point where the Town of Pittsford-Town of Henrietta boundary meets Jefferson Road, west on Jefferson Road to Clover street, southwest on Clover Street to the NYS Thruway, west on the NYS Thruway to the Town of Brighton-Town of Henrietta boundary, follow said boundary northeast to the point of the beginning.

14. District 14.

- (a) The following parts of the Town of Brighton: Beginning at the point where the Town of Brighton-City of Rochester boundary meets Monroe Avenue, follow said boundary in a generally easterly then northerly direction to the Town of Brighton-Town of Irondequoit boundary, follow said boundary east to the Town of Brighton-Town of Penfield boundary, follow said boundary in a generally southerly direction to Linden Avenue, from this point proceed northwest in a straight line to the Glen Road Cul De Sac, proceed northwest along Glen Road to Linden Avenue, west on Linden Avenue to Elmwood Avenue, continuing west on Elmwood Avenue to Clover Street, south on Clover Street to Allens Creek Road, west on Allens Creek Road to Monroe Avenue, southeast on Monroe Avenue to Interstate 590, southwest on Interstate 590 to Edgewood Avenue, southwest on Edgewood Avenue to Terrain Drive, east then southwest on Terrain Drive to French Road, west on French Road to Edgewood Avenue, southwest on Edgewood Avenue to the Town of Brighton-Town of Henrietta boundary, west along said boundary to South Winton Road, northeast on South Winton Road to Westfall Road, west on Westfall Road to Avalon Drive, north then east on Avalon Drive to Vernon Place, north on Vernon Place to Roby Drive, continue north on Roby Drive to Elmwood Avenue, west on Elmwood Avenue to Fastland Avenue, northwest to Fonthill Park, northwest on Fonthill Park to Southern Parkway, northeast on Southern Parkway to the point of the beginning.

- (b) The following parts of the Town of Penfield: Beginning at the point where the Town of Penfield-Town of Irondequoit boundary meets Empire Boulevard, east on Empire Boulevard to Tufa Glen Creek, in a generally southerly then easterly direction follow Tufa Glen Creek to Creek Street, south on Creek Street to Browncroft Boulevard, east on Browncroft Boulevard continuing as Atlantic Avenue to Whalen Road, southeast on Whalen Road to Five Mile Line Road, south on Five Mile Line Road to Colonial Drive, west on Colonial Drive to Arrowhead Lane, south on Arrowhead Lane to Sawmill Drive, east on Sawmill Drive to Five Mile Line Road, south on Five Mile Line Road to Gebhardt Road, west on Gebhardt Road to Highland Drive, south on Highland Drive to Liberty Street, southwest then south on Liberty Street to NYS Route 441, west on NYS Route 441 to Penfield Road, northwest on Penfield Road to Irondequoit Creek, follow Irondequoit Creek southwest to the census block 1013-1007 boundary, follow said boundary south then west then north to Allens Creek, follow Allens Creek southwest to the census block 1019-1007 boundary, follow said boundary south to Dalewood Drive, west on Dalewood Drive to Wayside Drive, south on Wayside Drive to Linden Avenue, southeast on Linden Avenue to the Town of Penfield-Town of Pittsford boundary, follow said boundary west to the Town of Penfield-Town of Brighton boundary, follow said boundary north then northwesterly to the Town of Penfield-Town of Irondequoit boundary, follow said boundary in a generally northerly direction to the point of the beginning.

15. District 15.

- (a) The following parts of the Town of Penfield: Beginning at the point where the center line of Irondequoit Bay meets the Town of Webster-Town of Penfield boundary, follow said boundary line east to Shoecraft Road, south on Shoecraft Road to Plank Road, west on Plank Road to Woodfield Road, south then east on Woodfield Road to Samson Drive, south on Samson Drive to Rodney Lane, east then south on Rodney Lane to Embury Road, west then northwest on Embury Road to Creek Street, south on Creek Street to Tufa Glen Creek, in a generally westerly then northwesterly direction follow Tufa Glen Creek to Empire Boulevard, northwest on Empire Boulevard to the Town of Penfield-Town of Irondequoit boundary line, north along the centerline of Irondequoit Bay to the point of the beginning.
- (b) The following parts of the Town of Webster: Beginning at the point where the center line of Irondequoit Bay meets the shoreline of Lake Ontario at the Town of Webster-Town of Irondequoit boundary, follow said shoreline northeast to West Creek, follow West Creek south to Lake Road, southwest on Lake Road to Whiting Road, south on Whiting Road to Shoemaker Road, west on Shoemaker Road to Van Alstyne Road, southwest on Van Alstyne Road to Klem Road, west on Klem Road to Gravel Road, south on Gravel Road to NYS Route 104, east on NYS Route 104 to Hard Road, south on Hard Road to Ridge Road, east on Ridge Road to Webster Commons Boulevard, south on Webster Commons Boulevard to Ascott Lane, west on Ascott Lane to Westover Drive, south then east on Westover Drive to Webster Commons Boulevard, south on Webster Commons Boulevard to the north boundary of census block 2001, follow said boundary east,

continuing east along the north boundary of census block 2000 to Jackson Road, south on Jackson Road to the Town of Webster-Town of Penfield boundary, west along said boundary to the center line of the Irondequoit Bay, follow said center line north to the point of the beginning.

16. District 16.

- (a) The following part of the Town of Irondequoit: Beginning at the point where the City of Rochester-Town of Irondequoit boundary meets the Lake Ontario shoreline, follow said shoreline southeast to the Town of Irondequoit-City of Rochester boundary, then in a generally southerly, easterly, northerly direction following said boundary (outlines Durand Eastman Park) back to the Lake Ontario shoreline, follow said shoreline east to the Irondequoit Bay Outlet, south along said outlet to the centerline of Irondequoit Bay, south along said centerline to Empire Boulevard, south along the Town of Irondequoit-Town of Penfield boundary to the Town of Irondequoit-Town of Brighton boundary, east along said boundary to the Town of Irondequoit-City of Rochester boundary, follow said boundary to NYS Route 590, north on NYS Route 590 to NYS Route 104, west on NYS Route 104 to North Goodman Street, north on North Goodman Street to East Ridge Road, southwest on East Ridge Road to Portland Avenue, north on Portland Avenue to Titus Avenue, west on Titus Avenue to Kiwanis Road, north on Kiwanis Road to Cambria Road, east on Cambria Road to Cooper Road, north on Cooper Road to Oneta Road, west on Oneta Road to Briarwood Drive, south on Briarwood to Somershire Drive, west on Somershire Drive to St Paul Boulevard, northeast then north on St Paul Boulevard to Seneca Park Avenue, west on Seneca Park Avenue to the Town of Irondequoit-City of Rochester boundary, follow said boundary north to the point of the beginning.
- (b) The following part of the City of Rochester: Durand Eastman Park.

17. District 17.

- (a) The following parts of the Town of Irondequoit: Beginning at the point where Seneca Avenue intersects Titus Avenue, east on Titus Avenue to Portland Avenue, south on Portland Avenue to East Ridge Road, northeast on East Ridge Road to North Goodman Street, south on North Goodman Street to NYS Route 104, east on NYS Route 104 to NYS Route 590, south on NYS Route 590 to the Town of Irondequoit-City of Rochester boundary, follow said boundary in a generally northwesterly direction to Spartan Drive, north on Spartan Drive to Echo Street, west on Echo Street to Page Avenue, west on Page Avenue to Vinyl Avenue, north on Vinyl Avenue to Baker Avenue, west on Baker Avenue to Leicestershire Road, north on Leicestershire Road to Buell Drive, west on Buell Drive to Portland Avenue, north on Portland Avenue to the Town of Irondequoit-City of Rochester boundary, follow said boundary west then north then southwest to Seneca Avenue, north on Seneca Avenue to the point of the beginning.
- (b) The following parts of the City of Rochester: Beginning at the point where Crossfield Road intersects the City of Rochester-Town of Irondequoit boundary, follow said boundary in a generally southeasterly direction to the City of Rochester-Town of Brighton

boundary, follow said boundary southwest to Blossom Road, west on Blossom Road to Shirley Street, south on Shirley Street to Gale Terrace, west on Gale Terrace to North Winton Road, northeast on North Winton Road to Blossom Road, west on Blossom Road to Marion Street, northeast on Marion Street to Atlantic Avenue, west on Atlantic Avenue to Ohio Street, northeast on Ohio Street to Main Street, west on East Main Street to Hall Street, northeast on Hall Street to Macbeth Street, northwest on Macbeth Street to Culver Road, north then northwest on Culver Road to Waring Road, northwest on Waring Road to Crossfield Road, north on Crossfield Road to the point of the beginning.

18. District 18.

- (a) The following parts of the Town of Perinton: Beginning at the Town of Perinton-Town of Penfield boundary at Fairport Nine Mile Point Road, follow said boundary east to the Monroe County-Wayne County boundary, south along said boundary to the Monroe County-Ontario County boundary, west along said boundary to Thayer Road, north on Thayer Road to Steele Road, west on Steele Road to Gambin Hill, west on Gambin Hill to Neuchatel Lane, west on Neuchatel Lane to the Census Block 3018-3031 boundary, north then west along said boundary to Moseley Road, south on Moseley Road to Pittsford-Victor Road, northwest on Pittsford-Victor Road to Fishers Road, south on Fishers Road to Woolston Road, west on Woolston Road to the Town of Perinton-Town of Pittsford boundary, north along said boundary to Palmyra Road, east on Palmyra Road to Ayrault Road, east on Ayrault Road to Nettlecreek Road, north on Nettlecreek Road to Old Post Road, west then north on Old Post Road to Towpath Trail, southeast on Towpath Trail to Clarkes Crossing, north then east on Clarkes Crossing to Briar Way, east on Briar Way to Margo Drive, east on Margo Drive to Peppermill Drive, east on Peppermill Drive to Turk Hill Road, north on Turk Hill Road to Pebble Hill Road, east then north on Pebble Hill Road to the Erie Canal, east along the Erie Canal to Lyndon Road, north on Lyndon Road to Macedon Center Road, east on Macedon Center Road to Thomas Creek, north along Thomas Creek to Whitney Road, west on Whitney Road to Fairport Nine Mile Point Road, north on Fairport Nine Mile Point Road to the point of the beginning.

19. District 19

- (a) The following parts of the Town of Greece: Beginning at the intersection of North Greece Road and English Road, east on English Road to North Avenue, south on North Avenue to Mill Road, east on Mill Road to Vintage Lane, east on Vintage Lane to Mount Read Boulevard, south on Mount Read Boulevard to Rosecroft Drive, east on Rosecroft Drive to Bonesteel Street, south on Bonesteel Street to Joanne Drive, west on Joanne Drive to Mount Read Boulevard, south on Mount Read Boulevard to the Town of Greece-City of Rochester boundary, follow said boundary to Latona Road, north on Latona Road to Rye Road, west on Rye Road to Howe Road, directly south from Howe Road to Sannita Drive, east on Sannita Drive following the Greece Election District 87-Greece Election District 37 boundary, along said boundary to Holmes Road, west on Holmes Road to Long Pond Road, south on Long Pond Road to Straub Road, west on Straub Road following the

Greece Election District 65-Greece Election District 17 boundary to Ridgeway Avenue, west on Ridgeway Avenue to Elmgrove Road, north on Elmgrove Road to North Greece Road, north on North Greece Road to the point of the beginning.

20. District 20.

- (a) All of the Town of Ogden
- (b) The following parts of the Town of Greece: Beginning at the intersection of Manitou Road and West Ridge Road, east on West Ridge Road to Elmgrove Road, south on Elmgrove Road to the Town of Greece-Town of Gates boundary, west on said boundary to the Town of Ogden-Town of Greece boundary, north on said boundary to the point of the beginning.
- (c) The following parts of the Town of Sweden: Beginning at the intersection of the Monroe County-Orleans County boundary and Fourth Section Road, east on Fourth Section Road to the Town of Sweden-Town of Ogden boundary, south along said boundary to the Monroe County-Genesee County boundary, west along said boundary to the Monroe County-Orleans boundary, north along said boundary to the point of the beginning.
- (d) The following parts of the Town of Chili: Beginning at the point where the Town of Ogden-Town of Chili boundary meets the Town of Chili-Town of Riga boundary, east along Town of Ogden-Town of Chili boundary to Buffalo Road, southwest on Buffalo Road to Union Street, south on Union Street to the railroad line, west on the railroad line to the Town of Chili-Town of Riga boundary, north along Town of Chili-Town of Riga boundary to the point of the beginning.

21. District 21.

- (a) The following parts of the City of Rochester: Beginning at the City of Rochester - Town of Irondequoit boundary at Carter Street, follow boundary southeast to Crossfield Road, south on Crossfield Road to Culver Road, southeast the southwest on Culver Road to Macbeth Street, East on Macbeth Street to Hall, southwest on Hall Street to East Main Street, east on East Main Street to Ohio Street, southwest on Ohio Street to Atlantic Avenue, west on Atlantic Avenue to the the railroad tracks, following the railroad tracks northwest to East Main Street, northeast on East Main Street to North Goodman Street, northeast on North Goodman Street to Clifford Avenue, west on Clifford Avenue to Nichols Street, north on Nichols Street to Northland Avenue, west on Northland Ave to Ferncliffe Drive, north on Ferncliffe Drive to Lux Street, west on Lux Street to Carter Street, north on Carter Street to Roycroft Drive, west on Roycroft Drive to North Street, north on North Street to to Delmonte Street, east on Delmonte Street to Carter Street, north on Carter Street to the point of the beginning.
- (b) The following parts of the Town of Irondequoit: Beginning at the intersection of Portland Avenue and Buell Drive, east on Buell Drive to Leicestershire Road, south on Leicestershire Road to Baker Avenue, east on Baker Avenue to Vinal Avenue, south on

Vinal Avenue to Page Avenue, east on Page Avenue to Echo Street, east on Echo Street to Spartan Drive, south on Spartan Drive to Town of Irondequoit - City of Rochester boundary, west then north along boundary to the point of beginning.

22. District 22.

- (a) The following parts of the City of Rochester: Beginning at the point where the east shoreline of the Genesee River meets Driving Park Avenue, east on Driving Park Avenue to Avenue E east on Avenue E to St. Paul Street, south on St. Paul Street to Avenue D, east on Avenue D to Joseph Avenue, south on Joseph Avenue to Wilkins Street, east on Wilkins Street to Hudson Avenue, north on Hudson Avenue to Wilkins Street, east on Wilkins Street to North Street, North on North Street to Roycroft Drive, east on Roycroft Drive to Carter Street, south on Carter Street to Lux Street, east on Lux Street to Ferncliffe Drive, south on Ferncliffe Drive to Northland Avenue, east on Northland Avenue to Nichols Street, south on Nichols Street to Clifford Avenue, east on Clifford Avenue to North Goodman Street, southwest on North Goodman Street to East Main Street, southwest on East Main Street to Circle Street, southeast on Circle Street to North Goodman Street, southwest on North Goodman Street to University Avenue, northwest on University Avenue to North Union Street, south on North Union Street to continuing on South Union Street, to Howell Street, west on Howell Street to Chestnut Street, north on Chestnut street to East Avenue, northwest on East Avenue to Franklin Street, northwest on Franklin Street to Liberty Pole Way, northeast on Liberty Pole Way following the border of current Legislative District 22-Election District 26 to the intersection of the North Street and the Inner Loop, west on Inner Loop to the east border of the Genesee River, following the Genesee River to the Bausch Memorial Bridge, southwest on Smith Street to the LD 22 ED3 - LD28 ED 19 boundary, northwest along said boundary to the west bank of the Genesee River, follow the Genesee Rive to the point of the beginning.

23. District 23.

- (a) The following parts of the City of Rochester: Beginning at the point where North Union Street meets University Avenue, southeast on University Avenue to North Goodman Street, northeast on North Goodman Street to Circle Street, northwest on Circle Street to East Main Street, east on East Main Street to the railroad track, following the railroad track south east to Atlantic Avenue, east on Atlantic Avenue to Marion Street, southwest on Marion Street to Blossom Road, east on Blossom Road to North Winton Road, south on North Winton Road to Gale Terrace, east on Gale Terrace to Shirley Street, north on Shirley Street to Blossom Road, east on Blossom Road to City of Rochester-Town of Brighton border, follow border southwest then west to South Clinton Avenue, northwest on South Clinton Avenue to Caroline Street, southwest and northwest following Caroline Street to Meigs Street, north on Meigs Street to I-490, following I-490 West to South Clinton Avenue, north on South Clinton Ave to Howell Street, east on Howell Street to South Union Street, North on South Union Street then north on North Union Street to the point of the beginning.

24. District 24

- (a) The following parts of the City of Rochester: Beginning at Mount Hope Avenue and Alexander Street, east of Alexander Street to Interstate 490, southeast on Interstate 490 to Meigs Street, southwest on Meigs Street to Caroline Street, east on Caroline Street to South Clinton Avenue, southeast to City of Rochester-Town of Brighton boundary, along said boundary to the City of Rochester-Town of Chili boundary, northeast along said boundary to the intersection of the Erie Canal and Genesee River, east along Genesee River to Elmwood Avenue, east on Elmwood Avenue to Mount Hope Avenue, north on Mount Hope Avenue to the point of beginning.
- (b) The following parts of the Town of Brighton: Beginning at the Town of Brighton –Town of Chili-City of Rochester boundary at Genesee Valley Golf Course, South following Town of Brighton-City of Rochester Boundary to Southern Parkway, southwest on Southern Parkway to Fonthill Park, southeast on Fonthill Park to Eastland Avenue, south on Eastland Avenue to Elmwood Avenue, east on Elmwood Avenue to Roby Drive, south on Roby Drive to Vernon Place, south on Vernon Place to Avalon Drive, southwest on Avalon Drive to Westfall Road, east on Westfall Road to South Winton Road, south on South Winton Road to Brighton-Henrietta Townline Road, west on Brighton-Henrietta Townline Road to Jefferson Road, west on Jefferson Road to East River Road, north on East River Road to the point of beginning.

25. District 25.

- (a) The following part of the City of Rochester: Beginning at the point where West Broad Street and meets Smith Street, northeast on Smith Street to the west shoreline of the Genesee River, follow the Genesee River to the Inner Loop, east on the Inner Loop to North Street, south on North Street following the eastern border of current Legislative District 25-Election District 25 to Liberty Pole Way, south on Liberty Pole Way to Franklin Street, south on Franklin Street to East Ave, East Ave southeast to Chestnut Street, south on Chestnut to Howell Street, west on Howell Street to South Clinton Avenue, south on South Clinton Avenue to I-490, following I-490 southeast to Alexander Street, west on Alexander Street to Mt. Hope Avenue, south on Mt. Hope Avenue to Elmwood Avenue, west on Elmwood Avenue to Genesee River, following the southern border of the Current Legislative District 27-Election District 3 to Scottsville Road, north on Scottsville Road to Vixette Street, south on Vixette Street to Genesee Street, north on Genesee Street to Arnett Boulevard, west on Arnett Boulevard to Rugby Avenue, north on Rugby Avenue to Chili Avenue, east on Chili Avenue to Brown Street, northeast on Brown Street to Saxton Street, north on Saxton to Wilder Street, east on Wilder Street to Brown Street, east on Brown Street to West Broad Street, west on West Broad Street to the point of the beginning.

26. District 26.

- (a) The following part of the City of Rochester: Beginning at the point where the Town of Greece-City of Rochester boundary meets the Lake Ontario shoreline, east along said shoreline, crossing the Genesee River, to the Town of Irondequoit-City of Rochester boundary, follow said boundary south to Marburger Street, south on Marburger Street to

Seneca Manor Drive, west on Seneca Manor Drive to Seneca Avenue, north on Seneca Avenue to Rau Street, west on Rau Street to North Clinton Avenue, north on North Clinton Avenue to Alcazar Street, west on Alcazar Street to Rutledge Drive, southeast on Rutledge Drive to East Ridge Road, west on East Ridge Road to St. Paul Street, south on St. Paul Street to Route 104, northwest on Route 104 to Bridge View Drive, southwest on Bridge View Drive to Maplewood Drive, north on Maplewood Drive to Flower City Park, west on Flower City Park to Lake Avenue, north on Lake Avenue to Ridgeway Avenue, west on Ridgeway Avenue to Ramona Street, south on Ramona Street to Electric Avenue, west on Electric Avenue to La Grange Avenue, south on La Grange Avenue to Driving Park Avenue, southeast on Driving Park Avenue to Wren Street, south on Wren Street to Lexington Avenue, west on Lexington Avenue to Mt. Read Industrial Park, north on Mt. Read Industrial Park to the City of Rochester-Town of Gates boundary, east then north along said boundary to Ridgeway Avenue, east on Ridgeway Avenue to Weiland Road, north on Weiland Road to the City of Rochester-Town of Greece boundary, then follow said boundary to the point of beginning.

- (b) The following part of the Town of Greece: where Mt. Read Boulevard meets Joanne Drive, east on Joanne Drive to Bonesteel Street, north on Bonesteel Street to McCall Road, southeast on McCall Road to Red Oak Drive, north on Red Oak Drive to Elwood Drive, east on Elwood Drive to Duffern Drive, north on Duffern Drive to Ellington Road, east on Ellington Road to Town of Greece-City of Rochester boundary, follow said boundary in a generally southerly and westerly direction to Mt. Read Boulevard, north on Mt. Read Boulevard to the point of the beginning.
- (c) The following parts of the Town of Irondequoit: Beginning at Town of Irondequoit - City of Rochester boundary at Seneca Park Avenue, east on Seneca Park Avenue to St Paul Boulevard, southwest on St Paul Boulevard to Somershire Drive, east on Somershire Drive to Briarwood Drive, north on Briarwood Drive to Oneta Road, east on Oneta Road to Cooper Road, south on Cooper Road to Cambria Road, west on Cambria Road to Kiwanis Road, south on Kiwanis Road to Titus Avenue, west on Titus Avenue to Seneca Avenue, south on Seneca Avenue to the Town of Irondequoit-City of Rochester boundary, in a generally easterly then northerly direction along said boundary to the point of the beginning.

27. District 27.

- (a) The following parts of the City of Rochester: Beginning at the corner of Lyell Avenue and the Erie Canal, east on Lyell Avenue to Mount Read Boulevard, south on Mount Read Boulevard to Interstate 490, east on Interstate 490 to Ames Street, south on Ames Street to the railroad, west along the railroad to Buffalo Road, south on Buffalo Road to West Avenue, west on West Avenue to Depew Street, south on Depew Street to Chili Avenue, northeast on Chili Avenue to Rugby Avenue, south on Rugby Avenue to Arnett Boulevard, east on Arnett Boulevard to Genesee Street, south on Genesee Street to Vixette Street, northwest on Vixette Street to Scottsville Road, southwest on Scottsville Road to the Erie Canal, northwest along the Erie Canal to the point of the beginning.

- (b) The following parts of the Town of Gates: Beginning at the intersection of the Town of Gates-Town of Greece boundary and Long Pond Road, east on said boundary to the Town of Gates-City of Rochester boundary, south along said boundary to Chili Avenue, southwest on Chili Avenue to Marilou Drive, south on Marilou Drive to Brooks Avenue, west on Brooks Avenue to Old Beahan Road, south on Old Beahan Road to Beahan Road, north on Beahan Road to Howard Road, north on Howard Road to Greenbriar Drive, west on Greenbriar Drive to Westhaven Drive, north on Westhaven Drive to Royal Oak Drive, east on Royal Oak Drive to Howard Road, north on Howard Road to Lyell Avenue, west on Lyell Avenue to Long Pond Road, north on Long Pond Road to the point of the beginning.
- (c) County Legislative District 27 also includes all of the area known as the Frederick Douglass-Greater Rochester International Airport connected by direct line from the Erie Canal between County Legislative Districts 3 and 4.

28. District 28.

- (a) The following parts of the City of Rochester: Beginning at the point where the City of Rochester-Town of Greece-Town of Gates meet east along said bouny to Mt. Read Industrial Park, south on Mt Read Industrial Park to Lexington Avenue, east on Lexington Avenue to Wren Street, north on Wren Street to Driving Park Avenue, east on Driving Park Avenue to Straub Street, south on Straub Street to Lexington Avenue, east on Lexington Avenue to Lake Avenue, north on Lake Avenue to Driving Park Avenue, east on Driving Park Avenue to the east bank shoreline of the Genesee River, following the east bank of the Genesee River south to Smith Street, west on Smith Street to West Broad Street, southeast on West Broad Street to Brown Street, southwest on Brown Street to Wilder Street, west on Wilder Street to Saxton Street, south on Saxton Street to Brown Street, southwest on Brown Street to Chili Avenue, west on Chili Avenue to Depew Street, north on Depew Street to West Avenue, east on West Avenue to Buffalo Road, north on Buffalo road to the Railroad tracks, east along Railroad tracks to Ames Street, north on Ames Street to I-490, follow I-490 west to Mt. Read Boulevard, north on Mt. Read Boulevard to Lyell Avenue, west on Lyell Avenue to the east shoreline of the Erie Canal, north on the east shoreline of Erie Canal to the I-390, north on I-390 to the point of the beginning.

29. District 29.

- (a) The following parts of the City of Rochester: Beginning at the point where Ridgeway Avenue meets Ramona Street, east Ridgeway Avenue to Lake Avenue, south on Lake Avenue to Flower City Park, east on Flower City Park to Maplewood Drive, south on Maplewood Drive to Bridge View Drive, north on Bridge View Drive to Route 104, east on Route 104 to St. Paul Street, north on St. Paul Street to East Ridge Road, east on East Ridge Road to Rutledge Drive, north on Rutledge Drive to Alcazar Street, east on Alcazar Street to North Clinton Avenue, south on North Clinton Avenue to Rau Street, east on Rau Street to Seneca Avenue, south on Seneca Avenue to Seneca Manor Drive, east on Seneca Manor Drive to Marburger Street, north on Marburger Street City-Irondequoit

Border, east along City-Irondequoit Border to Carter Street, south on Carter Street to Delmonte Street, west on Delmonte Street to North Street, south on North Street to Wilkins Street, west on Wilkins Street to Hudson Avenue, south on Hudson Ave to Wilkins Street, west on Wilkins Street to Joseph Avenue, north on Joseph Avenue to Avenue D, west on Avenue D to St. Paul Street, north on St. Paul Street to Avenue E, west on Avenue E continue onto Driving Park Avenue, west on Driving Park Avenue to Lake Avenue, south on Lake Avenue to Lexington Avenue, west on Lexington Avenue to Straub Street, north on Straub Street to Driving Park Avenue, west on Driving Park Avenue to LaGrange Avenue, north on LaGrange Avenue to Electric Avenue, east on Electric Avenue to Ramona Street, north on Ramona Street to point of the beginning.

Section 3. Section C2-2D of the Monroe County Charter is hereby repealed, and a new C2-2D is enacted in place thereof, to read as follows:

D. Term. Effective as of January 1, 2023, all Legislators shall be elected for a term of four years at the general election to be held in calendar years ending in three (i.e., 2023, 2033, 2043, etc.); a term of four years at the general election to be held in calendar years ending in seven (i.e., 2027, 2037, 2047, etc.); and for a term of two years at the general election to be held in calendar years ending in one (i.e., 2031, 2041, 2051, etc.). The term of office of the members of the County Legislature shall begin on the first day of January next following their election. The term of office for all members of the County Legislature serving on the thirty-first day of December in the year 2023 shall terminate at 11:59 P.M. on that day.

Section 4. The twenty-nine (29) legislative districts as previously bounded and described by Local Law No. 7 of 2011 shall continue as such for the limited purpose of continuing in office the legislators presently elected from said districts and shall cease to exist as such at 11:59 P.M. on December 31, 2023.

Section 5. This local law is subject to permissive referendum and shall take effect in accordance with the applicable provisions of the Municipal Home Rule Law and the Monroe County Charter.

Matter of Urgency
File No. 22-0473.LL

ENACTED: Date: _____ Vote: _____

ACTION BY THE COUNTY EXECUTIVE

APPROVED: _____ VETOED: _____

SIGNATURE: _____ DATE: _____

EFFECTIVE DATE OF LOCAL LAW: _____



Monroe County Legislature

Office of the President

SABRINA LAMAR
PRESIDENT

December 23, 2022

To The Honorable
Monroe County Legislature
407 County Office Building
39 W. Main Street
Rochester, NY 14614

OFFICIAL FILE COPY	
No. <u>220473</u>	
Not to be removed from the Office of the Legislature Of Monroe County	
Committee Assignment	
URGENT	-L

Re: Enacting a Local Law Entitled "Amending Monroe County Charter and Administrative Code Relating to Legislative District Boundaries and Term of Members of County Legislature"

Honorable Legislators:

As Chairwoman of the Legislative District Revision Commission, I hereby submit the following proposed Local Law regarding the revision of Legislative District Boundaries as required by §C2-12 of the Monroe County Charter. The proposed law also defines the length of terms of office for the Monroe County Legislature. The Commission approved this proposal during its meeting held on December 23, 2022.

The specific legislative action required is to adopt the Local Law as attached.

The legislative action requested in this referral is not an "Action" as that term is defined in 6 NYCRR 617.5(b) and is not subject to review under the State Environmental Quality Review Act.

This action will have no impact on the revenues or expenditures of the current Monroe County budget.

Sincerely,

Sabrina LaMar
President of the Legislature
District 27

By Legislators _____ and _____

Intro No. _____

LOCAL LAW NO. _____ of 2022

LOCAL LAW ENTITLED, "AMENDING MONROE COUNTY CHARTER AND ADMINISTRATIVE CODE RELATING TO THE LEGISLATIVE DISTRICT BOUNDARIES AND THE TERM OF OFFICE OF MEMBERS OF THE COUNTY LEGISLATURE"

BE IT ENACTED BY THE LEGISLATURE OF THE COUNTY OF MONROE, as follows:

Section 1. Section C2-12B of the Monroe County Charter is hereby repealed, and a new Section C2-12B is enacted in place thereof, to read as follows:

B. District boundaries. The description of the boundaries of the twenty-nine (29) legislative districts shall be set forth in Section A4-4 of the Administrative Code. In the description of said districts, all references to towns apply to that territory wholly contained in each of the towns in the county bounded as of April 1, 2020. Said district boundaries shall be changed only by local law and in accordance with the reapportionment procedures and standards set forth in Section C2-12C.

Section 2. Section A4-4 of the Administrative Code of Monroe County is hereby repealed and a new Section §A4-4 is enacted in place thereof, to read as follows:

A4-4. Legislative district boundaries.

A. In the description of the districts set forth below, all references to towns apply to that territory wholly contained in each of the towns in the county bounded as of April 1, 2020. The boundaries of the twenty-nine (29) legislative districts shall be as follows:

1. District 1.

(a) All of the Town of Parma.

(b) The following parts of the Town of Greece: Beginning at the point where the Town of Greece-Town of Parma boundary intersects the Lake Ontario shoreline, southeast following the contour of the Lake Ontario shoreline then southwest on the west bank of the Buck Pond inlet to Edgemere Drive, northwest on Edgemere Drive to the east bank of the Long Pond inlet, follow said bank to the eastern shoreline of Long Pond then southwest and south along said shoreline to Kuhn Road, west on Kuhn Road to Flynn Road, south on Flynn Road to Latta Road, west on Latta Road to North Greece Road, south on North Greece Road to West Ridge Road, west along West Ridge Road to the Town of Greece-Town of Parma boundary, north on said boundary to the point of the beginning.

2. District 2.

(a) All of the Town of Hamlin.

(b) All of the Town of Clarkson.

- (c) The following parts of the Town of Sweden: Beginning at a point where the Monroe County-Orleans County boundary intersects the Town of Sweden-Town of Clarkson boundary, east along said boundary to the Town of Sweden-Town of Parma boundary, southwest on said boundary, continuing southwest on the Town of Sweden-Town of Ogden boundary to Campbell Road, west on Campbell Road to its intersection with Brockport-Spencerport Road, west on Brockport-Spencerport Road to its intersection with Lake Road, continuing west on Fourth Section Road to the Monroe County-Orleans County boundary, north along said boundary to the point of beginning.

3. District 3.

- (a) The following parts of the Town of Chili: Beginning at a point where Buffalo Road meets the Town of Chili-Town of Ogden boundary, east along the Town of Chili-Town of Ogden boundary, continuing east along the Town of Chili-Town of Gates boundary to the Town of Chili-City of Rochester boundary, then in a generally southerly, easterly, northerly direction following said boundary (outlines the Frederick Douglas Greater Rochester International Airport) to the Town of Chili-Town of Gates boundary, east along said boundary to the Town of Chili-City of Rochester boundary, then in a generally southerly, westerly direction along said boundary to the Town of Chili-Town of Brighton boundary, continuing southwest along said boundary to the Town of Chili-Town of Henrietta boundary, continuing southwest along said boundary to the Town of Chili-Town of Wheatland boundary, west along said boundary to the Town of Chili-Town of Riga boundary, north along said boundary to the southern boundary to the railroad line, east along said railroad line to Union Street, north on Union Street to Buffalo Road, northeast along Buffalo Road to the point of the beginning.

4. District 4.

- (a) The following parts of the Town of Gates: Beginning at the point where the Town of Gates-Town of Ogden boundary meets the Town of Gates-Town of Greece boundary, east along the Town of Gates-Town of Greece boundary to Long Pond Road, south on Long Pond Road to Lyell Road, east on Lyell Road to Howard Road, south on Howard Road to Royal Oak Drive, west on Royal Oak Drive to Westhaven Drive, south on Westhaven Drive to Greenbriar Drive, east on Greenbriar Drive to Howard Road, southeast on Howard Road then continuing in a generally southeasterly direction along Beahan Road to Old Beahan Road, north on Old Beahan Road north to Brooks Avenue, east on Brooks Avenue to Marilou Drive, north on Marilou Drive to Chili Avenue, northeast on Chili Avenue to the Town of Gates-City of Rochester boundary, proceed along the Town of Gates-City of Rochester boundary in a southeasterly direction to its intersection with the Town of Gates-Town of Chili boundary, west along the Town of Gates-Town of Chili boundary to its intersection with the Town of Gates-City of Rochester boundary (Frederick Douglass Greater Rochester International Airport), then northwest, then west, then southwest along Town of Gates-City of Rochester boundary to Brooks Avenue, west on Brooks Avenue to the Town of Gates-Town of Chili boundary, then west along the Town of Gates-Town of Chili boundary to the Town of

Gates-Town of Ogden boundary, north on the Town of Gates-Town of Ogden boundary to the point of the beginning.

- (b) The following parts of the Towns of Greece: Beginning at the point where Ridgeway Avenue meets Elmgrove Road, east on Ridgeway Avenue to the Greece Election District 65-Greece Election District 17 boundary to Straub Road, east on Straub Road to Long Pond Road, north on Long Pond Road to Holmes Road, east on Holmes Road to Breckenridge Drive, south on Breckenridge Drive to Amy Lane, west on Amy Lane to Lauren Lane, south on Lauren Lane to Greece Election District 37-Greece Election District 87 boundary, follow said boundary to Rye Road, east on Rye Road to Latona Road, south on Latona Road to Town of Greece-City of Rochester boundary, follow along said boundary to the point where said boundary meets the Town of Greece-Town of Gates boundary, west along said boundary to Elmgrove Road, north on Elmgrove Road to the point of the beginning.
- (c) The following parts of the City of Rochester: Beginning at the intersection of the Town of Greece-City of Rochester boundary and Weiland Road, south on Weiland Road to Ridgeway Ave, west on Ridgeway Ave to the City of Rochester-Town of Gates boundary, west then north then east along the City of Rochester-Town of Gates boundary to the Town of Greece-City of Rochester boundary, east along said boundary to the point of the beginning.

5. District 5.

- (a) All of the Town of Mendon.
- (b) All of the Town of Rush.
- (c) The following parts of the Town of Henrietta: Beginning at the point where East River Road crosses over the NYS Thruway, east along the NYS Thruway to the Town of Henrietta-Town of Pittsford boundary, southwest along said boundary, continuing southwest along the Town of Henrietta-Town of Mendon boundary to the Town of Henrietta-Town of Rush boundary, west on the Town of Henrietta-Town of Rush boundary to East River Road, northeast on East River Road to the point of the beginning.
- (d) The following parts of the Town of Perinton: Beginning at the point where the Town of Perinton-Town of Pittsford boundary meets Woolston Road, east along Woolston Road to Fishers Road, north along Fishers Road to Pittsford Victor Road, southeast along Pittsford Victor Road to Moseley Road, north along Moseley Road to its intersection with the Census Block 3031-3018 boundary, follow said boundary line east and then south to the intersection of Neuchatel Lane, continue in an easterly direction to Turk Hill Road and continuing in an easterly direction along Steele Road to Thayer Road, south on Thayer Road to the Monroe County-Ontario County boundary, west along said boundary and continuing west along the Town of Perinton-Town of Mendon boundary to the Town of Perinton-Town of Pittsford boundary, north along said boundary to the point of the beginning.

- (e) The following parts of the Town of Pittsford: Beginning at point where the Town of Pittsford-Town of Henrietta boundary meets the NYS Thruway, southeast on the NYS Thruway to Mendon Center Road, north on Mendon Center Road to Barker Road, east on Barker road to West Bloomfield Road, south on West Bloomfield Road to Thornell Road, east on Thornell Road to Downing Drive, southeast on Downing Drive to East Street, southwest on East Street to Park Road, southeast then east on Park Road to the Town of Pittsford-Town of Perinton boundary, south along said boundary to the Town of Pittsford-Town of Mendon boundary, west along said boundary to the Town of Pittsford-Town of Henrietta boundary, northeast along said boundary to the point of the beginning.

6. District 6.

- (a) The following parts of the Town of Greece: Beginning at the intersection of Latta Road and Kirk Creek, east on Latta Road to the Town of Greece-City of Rochester boundary, south along said boundary to Ellington Road, west on Ellington Road to Duffern Drive, south on Duffern Drive to Elwood Drive, west on Elwood Drive to Red Oak Drive, south on Red Oak Drive to McCall Road, northwest on McCall Road to Bonesteel Road, south on Bonesteel Road to Rosecroft Drive, west on Rosecroft Drive to Mount Read Boulevard, north on Mount Read Boulevard to Vintage Lane, west on Vintage Lane to the point south of Josie Lane, north on Josie Lane to Judy Ann Drive, west then north then east on Judy Ann Drive to Stoney Creek Drive, north on Stoney Creek Drive to English Road, east on English Road to Kirk Creek, north along Kirk Creek to the point of the beginning.

7. District 7.

- (a) The following parts of the Town of Greece: Beginning at the intersection of Kuhn Road and Flynn Road, east on Kuhn Road to the western boundary of Sweet Acres Drive, north on Sweet Acres Drive to Long Pond, northeast along Long Pond to the southern portion of Edgemere Drive, southeast on the southern portion of Edgemere Drive to the eastern edge of Larkin Creek, northeast on Larkin Creek to the Lake Ontario shoreline, east along Lake Ontario shoreline to the Town of Greece-City of Rochester boundary, follow said boundary to Latta Road, west on Latta Road to Kirk Creek, southwest along Kirk Creek to English Road, west on English Road to Stoney Creek Drive, south on Stoney Creek Drive to Judy Ann Drive, west then south then east on Judy Ann Drive to Josie Lane, south on Josie Lane to the point on Vintage Lane south of Josie Lane, west on Vintage Lane to Mill Road, west on Mill Road to North Avenue, north on North Avenue to English Road, west on English Road to North Greece Road, north on North Greece Road to Latta Road, east on Latta Road to Flynn Road, north on Flynn Road the the point of the beginning.

8. District 8.

- (a) The following parts of the Town of Webster: Beginning at the point where Whitting Road and Lake Road intersect, east on Lake Road to West Creek, northwest along the west embankment of West Creek to the Ontario Lake Shoreline, east on the Ontario Lake Shoreline to the Monroe County-Wayne County boundary, south along the Monroe County-Wayne County boundary to Town of Webster-Town of Penfield boundary, west on said boundary to Jackson Road, north on Jackson Road to the Census Block 1011-2000 boundary, west along said boundary to Webster Commons Boulevard, north on Webster Commons Boulevard to Westover Drive, west, then north on Westover Drive to Ascott Lane, east following the northern boundary of block 1006 [8] just north of Ascott Lane to Webster Commons Boulevard, north on Webster Commons Boulevard to Ridge Road, west on Ridge Road to Hard Road, north on Hard Road to Route 104, west on Route 104 to Gravel Road, north on Gravel Road to Klem Road, east on Klem Road to Van Alstyne Road, northeast on Van Alstyne Road to Shoemaker Road, east on Shoemaker Road to Whitting Road, north on Whitting Road to the point of the beginning.

9. District 9.

- (a) The following parts of the Town of Penfield: Beginning at the point where Shoecraft Road meets the Town of Penfield-Town of Webster boundary, east along said boundary to the Monroe-Wayne County boundary, south along said boundary to the Town of Penfield-Town of Perinton boundary, west along said boundary, continuing west along the Town of Penfield-Town of Pittsford boundary to Wayside Drive, north on Wayside Drive to Dalewood Drive, east on Dalewood Drive to the Census Block 1019-1007 boundary, north along said boundary to Allen's Creek, northeast along Allen's Creek to the Census Block 1007-1013 boundary, south, then east, then north to Allens creek, northeast along Allen's Creek and continuing along Irondequoit Creek to Penfield Road, southeast on Penfield Road to NY Route 441, east on NY 441 to Liberty Street, then northwest on Liberty Street to Highland Drive, north on Highland Drive to Gebhardt Road, east on Gebhardt Road to Five Mile Line Road, north on Five Mile Line Road to Sawmill Drive, west on Sawmill Drive to Arrowhead Lane, north on Arrowhead Lane to Colonial Drive, east on Colonial Drive to Five Mile Line Road, north on Five Mile Line Road to Whalen Road, northwest on Whalen Road to Atlantic Avenue, west on Atlantic Avenue to Qualtrough Road, continuing west on Browncroft Boulevard to Creek Street, north on Creek Street to Embury Road, southeast on Embury Road to Rodney Lane, north then west on Rodney Lane to Samson Drive, north on Samson Drive to Woodfield Drive, west then north on Woodfield Drive to Plank Road, east on Plank Road to Shoecraft Road, north on Shoecraft Road to the point of the beginning..

10. District 10.

- (a) The following parts of the Town of Brighton: Beginning at the intersection of Clover Street and Elmwood Avenue, east on Elmwood Avenue to Linden Ave, southeast on Linden Ave to Glenn Road, southeast on Glenn Road to the Glenn Road cul de sac, from this point proceed southeast in a straight line to the Town of Brighton-Town of Penfield

boundary, south along said boundary to the Town of Brighton-Town of Pittsford boundary, follow said boundary west, then southwesterly to the Town of Brighton-Town of Henrietta boundary, west along Town of Brighton-Town of Henrietta boundary to Edgewood Avenue, north on Edgewood Avenue to Route 590, follow Route 590 northeast to Monroe Avenue, northwest on Monroe Avenue to Allens Creek Road, east on Allens Creek Road to Clover Street, north on Clover Street to point of beginning.

- (b) The following parts of the Town of Pittsford: Beginning at the northwest corner of the Town of Pittsford-Town of Brighton boundary, follow said boundary east to the Town of Pittsford-Town of Perinton boundary, follow said boundary south to the Town of Pittsford-Village of East Rochester boundary, then follow said boundary south to the Town of Pittsford-Town of Perinton boundary, follow said boundary south to Park Road, follow Park Road west to East Street, northeast on East Street to Downing Drive, north on Downing Drive to Thornell Road, west on Thornell Road to West Bloomfield Road, north on West Bloomfield Road to Barker Road, west on Barker Road to Mendon Center Road, south on Mendon Center Road to the New York State Thruway, west on New York State Thruway to Clover Street, north on Clover Street to Jefferson Road, west on Jefferson Road to the Town of Pittsford-Town of Henrietta boundary, northeast along said boundary and northeast along the Town of Pittsford-Town of Brighton boundary to the point of the beginning.

11. District 11.

- (a) All of the Town/Village of East Rochester.
- (b) The following parts of the Town of Perinton: Beginning at the Town of Perinton-Town of Pittsford-Town of Penfield boundary, east along said boundary to Fairport Nine Mile Point Road, south on Fairport Nine Mile Road to Whitney Road, east on Whitney Road to Thomas Creek, south along Thomas Creek to Macedon Center Road, west on Macedon Center Road to Lyndon Road, south on Lyndon Road to the Erie Canal, west along the Erie Canal to Pebble Hill Road, south then west on Pebble Hill Road to Turk Hill Road, south on Turk Hill Road to Peppermill Drive, west on Peppermill Drive to Margo Drive, west on Margo Drive to Briar Way to Clarkes Crossing, west on Clarkes Crossing to Towpath Trail, north on TowPath Trail to Old Post Road, south then east on Old Post Road to Nettlecreek Road, south on Nettlecreek Road to Ayrault Road, west on Ayrault Road to Palmyra Road, Town of Perinton-Town of Pittsford boundary, north along said boundary to the Town of Perinton-Town of Pittsford-Town/Village of East Rochester boundary, following the Town of Perinton-Town/Village of East Rochester boundary to the Town of Perinton-Town of Pittsford-Town/Village of East Rochester boundary, north on the Town of Perinton-Town of Pittsford boundary to the point of the beginning.

12. District 12.

- (a) All of the Town of Riga.
- (b) All of the Town of Wheatland.

- (c) The following parts of the Town of Henrietta: Beginning at the Town of Henrietta-Town of Brighton-Town of Chili boundary, east on Jefferson Road to John Street, southwest on John Street to Bailey Road, west on Bailey Road to East River Road, south on East River Road to the Town of Henrietta-Town of Rush boundary, west along said boundary to the Town of Henrietta-Town of Wheatland boundary, north along said boundary to the Town of Henrietta-Town of Chili boundary, north along said boundary to the point of the beginning.

13. District 13.

- (a) The following parts of the Town of Henrietta: Beginning at the point where Brighton Henrietta Townline road meets the Town of Henrietta-Town of Brighton boundary, follow said boundary east to the Town of Henrietta-Town of Pittsford boundary, follow said boundary southwest to the NYS Thruway, west on the NYS Thruway to East River Road, north on East River Road to Bailey Road, east on Bailey Road to John Street, northeast on John Street to Jefferson Road, continue on Brighton Henrietta Townline road to the point of the beginning.
- (b) The following parts of the Town of Pittsford: Beginning at the point where the Town of Pittsford-Town of Henrietta boundary meets Jefferson Road, west on Jefferson Road to Clover street, southwest on Clover Street to the NYS Thruway, west on the NYS Thruway to the Town of Brighton-Town of Henrietta boundary, follow said boundary northeast to the point of the beginning.

14. District 14.

- (a) The following parts of the Town of Brighton: Beginning at the point where the Town of Brighton-City of Rochester boundary meets Monroe Avenue, follow said boundary in a generally easterly then northerly direction to the Town of Brighton-Town of Irondequoit boundary, follow said boundary east to the Town of Brighton-Town of Penfield boundary, follow said boundary in a generally southerly direction to Linden Avenue, from this point proceed northwest in a straight line to the Glen Road Cul De Sac, proceed northwest along Glen Road to Linden Avenue, west on Linden Avenue to Elmwood Avenue, continuing west on Elmwood Avenue to Clover Street, south on Clover Street to Allens Creek Road, west on Allens Creek Road to Monroe Avenue, southeast on Monroe Avenue to Interstate 590, southwest on Interstate 590 to Edgewood Avenue, southwest on Edgewood Avenue to Terrain Drive, east then southwest on Terrain Drive to French Road, west on French Road to Edgewood Avenue, southwest on Edgewood Avenue to the Town of Brighton-Town of Henrietta boundary, west along said boundary to South Winton Road, northeast on South Winton Road to Westfall Road, west on Westfall Road to Avalon Drive, north then east on Avalon Drive to Vernon Place, north on Vernon Place to Roby Drive, continue north on Roby Drive to Elmwood Avenue, west on Elmwood Avenue to Fastland Avenue, northwest to Fonthill Park, northwest on Fonthill Park to Southern Parkway, northeast on Southern Parkway to the point of the beginning.

- (b) The following parts of the Town of Penfield: Beginning at the point where the Town of Penfield-Town of Irondequoit boundary meets Empire Boulevard, east on Empire Boulevard to Tufa Glen Creek, in a generally southerly then easterly direction follow Tufa Glen Creek to Creek Street, south on Creek Street to Browncroft Boulevard, east on Browncroft Boulevard continuing as Atlantic Avenue to Whalen Road, southeast on Whalen Road to Five Mile Line Road, south on Five Mile Line Road to Colonial Drive, west on Colonial Drive to Arrowhead Lane, south on Arrowhead Lane to Sawmill Drive, east on Sawmill Drive to Five Mile Line Road, south on Five Mile Line Road to Gebhardt Road, west on Gebhardt Road to Highland Drive, south on Highland Drive to Liberty Street, southwest then south on Liberty Street to NYS Route 441, west on NYS Route 441 to Penfield Road, northwest on Penfield Road to Irondequoit Creek, follow Irondequoit Creek southwest to the census block 1013-1007 boundary, follow said boundary south then west then north to Allens Creek, follow Allens Creek southwest to the census block 1019-1007 boundary, follow said boundary south to Dalewood Drive, west on Dalewood Drive to Wayside Drive, south on Wayside Drive to Linden Avenue, southeast on Linden Avenue to the Town of Penfield-Town of Pittsford boundary, follow said boundary west to the Town of Penfield-Town of Brighton boundary, follow said boundary north then northwesterly to the Town of Penfield-Town of Irondequoit boundary, follow said boundary in a generally northerly direction to the point of the beginning.

15. District 15.

- (a) The following parts of the Town of Penfield: Beginning at the point where the center line of Irondequoit Bay meets the Town of Webster-Town of Penfield boundary, follow said boundary line east to Shoecraft Road, south on Shoecraft Road to Plank Road, west on Plank Road to Woodfield Road, south then east on Woodfield Road to Samson Drive, south on Samson Drive to Rodney Lane, east then south on Rodney Lane to Embury Road, west then northwest on Embury Road to Creek Street, south on Creek Street to Tufa Glen Creek, in a generally westerly then northwesterly direction follow Tufa Glen Creek to Empire Boulevard, northwest on Empire Boulevard to the Town of Penfield-Town of Irondequoit boundary line, north along the centerline of Irondequoit Bay to the point of the beginning.
- (b) The following parts of the Town of Webster: Beginning at the point where the center line of Irondequoit Bay meets the shoreline of Lake Ontario at the Town of Webster-Town of Irondequoit boundary, follow said shoreline northeast to West Creek, follow West Creek south to Lake Road, southwest on Lake Road to Whiting Road, south on Whiting Road to Shoemaker Road, west on Shoemaker Road to Van Alstyne Road, southwest on Van Alstyne Road to Klem Road, west on Klem Road to Gravel Road, south on Gravel Road to NYS Route 104, east on NYS Route 104 to Hard Road, south on Hard Road to Ridge Road, east on Ridge Road to Webster Commons Boulevard, south on Webster Commons Boulevard to Ascott Lane, west on Ascott Lane to Westover Drive, south then east on Westover Drive to Webster Commons Boulevard, south on Webster Commons Boulevard to the north boundary of census block 2001, follow said boundary east,

continuing east along the north boundary of census block 2000 to Jackson Road, south on Jackson Road to the Town of Webster-Town of Penfield boundary, west along said boundary to the center line of the Irondequoit Bay, follow said center line north to the point of the beginning.

16. District 16.

- (a) The following part of the Town of Irondequoit: Beginning at the point where the City of Rochester-Town of Irondequoit boundary meets the Lake Ontario shoreline, follow said shoreline southeast to the Town of Irondequoit-City of Rochester boundary, then in a generally southerly, easterly, northerly direction following said boundary (outlines Durand Eastman Park) back to the Lake Ontario shoreline, follow said shoreline east to the Irondequoit Bay Outlet, south along said outlet to the centerline of Irondequoit Bay, south along said centerline to Empire Boulevard, south along the Town of Irondequoit-Town of Penfield boundary to the Town of Irondequoit-Town of Brighton boundary, east along said boundary to the Town of Irondequoit-City of Rochester boundary, follow said boundary to NYS Route 590, north on NYS Route 590 to NYS Route 104, west on NYS Route 104 to North Goodman Street, north on North Goodman Street to East Ridge Road, southwest on East Ridge Road to Portland Avenue, north on Portland Avenue to Titus Avenue, west on Titus Avenue to Kiwanis Road, north on Kiwanis Road to Cambria Road, east on Cambria Road to Cooper Road, north on Cooper Road to Oneta Road, west on Oneta Road to Briarwood Drive, south on Briarwood to Somershire Drive, west on Somershire Drive to St Paul Boulevard, northeast then north on St Paul Boulevard to Seneca Park Avenue, west on Seneca Park Avenue to the Town of Irondequoit-City of Rochester boundary, follow said boundary north to the point of the beginning.
- (b) The following part of the City of Rochester: Durand Eastman Park.

17. District 17.

- (a) The following parts of the Town of Irondequoit: Beginning at the point where Seneca Avenue intersects Titus Avenue, east on Titus Avenue to Portland Avenue, south on Portland Avenue to East Ridge Road, northeast on East Ridge Road to North Goodman Street, south on North Goodman Street to NYS Route 104, east on NYS Route 104 to NYS Route 590, south on NYS Route 590 to the Town of Irondequoit-City of Rochester boundary, follow said boundary in a generally northwesterly direction to Spartan Drive, north on Spartan Drive to Echo Street, west on Echo Street to Page Avenue, west on Page Avenue to Vinyl Avenue, north on Vinyl Avenue to Baker Avenue, west on Baker Avenue to Leicestershire Road, north on Leicestershire Road to Buell Drive, west on Buell Drive to Portland Avenue, north on Portland Avenue to the Town of Irondequoit-City of Rochester boundary, follow said boundary west then north then southwest to Seneca Avenue, north on Seneca Avenue to the point of the beginning.
- (b) The following parts of the City of Rochester: Beginning at the point where Crossfield Road intersects the City of Rochester-Town of Irondequoit boundary, follow said boundary in a generally southeasterly direction to the City of Rochester-Town of Brighton

boundary, follow said boundary southwest to Blossom Road, west on Blossom Road to Shirley Street, south on Shirley Street to Gale Terrace, west on Gale Terrace to North Winton Road, northeast on North Winton Road to Blossom Road, west on Blossom Road to Marion Street, northeast on Marion Street to Atlantic Avenue, west on Atlantic Avenue to Ohio Street, northeast on Ohio Street to Main Street, west on East Main Street to Hall Street, northeast on Hall Street to Macbeth Street, northwest on Macbeth Street to Culver Road, north then northwest on Culver Road to Waring Road, northwest on Waring Road to Crossfield Road, north on Crossfield Road to the point of the beginning.

18. District 18.

- (a) The following parts of the Town of Perinton: Beginning at the Town of Perinton-Town of Penfield boundary at Fairport Nine Mile Point Road, follow said boundary east to the Monroe County-Wayne County boundary, south along said boundary to the Monroe County-Ontario County boundary, west along said boundary to Thayer Road, north on Thayer Road to Steele Road, west on Steele Road to Gambin Hill, west on Gambin Hill to Neuchatel Lane, west on Neuchatel Lane to the Census Block 3018-3031 boundary, north then west along said boundary to Moseley Road, south on Moseley Road to Pittsford-Victor Road, northwest on Pittsford-Victor Road to Fishers Road, south on Fishers Road to Woolston Road, west on Woolston Road to the Town of Perinton-Town of Pittsford boundary, north along said boundary to Palmyra Road, east on Palmyra Road to Ayrault Road, east on Ayrault Road to Nettlecreek Road, north on Nettlecreek Road to Old Post Road, west then north on Old Post Road to Towpath Trail, southeast on Towpath Trail to Clarkes Crossing, north then east on Clarkes Crossing to Briar Way, east on Briar Way to Margo Drive, east on Margo Drive to Peppermill Drive, east on Peppermill Drive to Turk Hill Road, north on Turk Hill Road to Pebble Hill Road, east then north on Pebble Hill Road to the Erie Canal, east along the Erie Canal to Lyndon Road, north on Lyndon Road to Macedon Center Road, east on Macedon Center Road to Thomas Creek, north along Thomas Creek to Whitney Road, west on Whitney Road to Fairport Nine Mile Point Road, north on Fairport Nine Mile Point Road to the point of the beginning.

19. District 19

- (a) The following parts of the Town of Greece: Beginning at the intersection of North Greece Road and English Road, east on English Road to North Avenue, south on North Avenue to Mill Road, east on Mill Road to Vintage Lane, east on Vintage Lane to Mount Read Boulevard, south on Mount Read Boulevard to Rosecroft Drive, east on Rosecroft Drive to Bonesteel Street, south on Bonesteel Street to Joanne Drive, west on Joanne Drive to Mount Read Boulevard, south on Mount Read Boulevard to the Town of Greece-City of Rochester boundary, follow said boundary to Latona Road, north on Latona Road to Rye Road, west on Rye Road to Howe Road, directly south from Howe Road to Sannita Drive, east on Sannita Drive following the Greece Election District 87-Greece Election District 37 boundary, along said boundary to Holmes Road, west on Holmes Road to Long Pond Road, south on Long Pond Road to Straub Road, west on Straub Road following the

Greece Election District 65-Greece Election District 17 boundary to Ridgeway Avenue, west on Ridgeway Avenue to Elmgrove Road, north on Elmgrove Road to North Greece Road, north on North Greece Road to the point of the beginning.

20. District 20.

- (a) All of the Town of Ogden
- (b) The following parts of the Town of Greece: Beginning at the intersection of Manitou Road and West Ridge Road, east on West Ridge Road to Elmgrove Road, south on Elmgrove Road to the Town of Greece-Town of Gates boundary, west on said boundary to the Town of Ogden-Town of Greece boundary, north on said boundary to the point of the beginning.
- (c) The following parts of the Town of Sweden: Beginning at the intersection of the Monroe County-Orleans County boundary and Fourth Section Road, east on Fourth Section Road to the Town of Sweden-Town of Ogden boundary, south along said boundary to the Monroe County-Genesee County boundary, west along said boundary to the Monroe County-Orleans boundary, north along said boundary to the point of the beginning.
- (d) The following parts of the Town of Chili: Beginning at the point where the Town of Ogden-Town of Chili boundary meets the Town of Chili-Town of Riga boundary, east along Town of Ogden-Town of Chili boundary to Buffalo Road, southwest on Buffalo Road to Union Street, south on Union Street to the railroad line, west on the railroad line to the Town of Chili-Town of Riga boundary, north along Town of Chili-Town of Riga boundary to the point of the beginning.

21. District 21.

- (a) The following parts of the City of Rochester: Beginning at the City of Rochester - Town of Irondequoit boundary at Carter Street, follow boundary southeast to Crossfield Road, south on Crossfield Road to Culver Road, southeast the southwest on Culver Road to Macbeth Street, East on Macbeth Street to Hall, southwest on Hall Street to East Main Street, east on East Main Street to Ohio Street, southwest on Ohio Street to Atlantic Avenue, west on Atlantic Avenue to the the railroad tracks, following the railroad tracks northwest to East Main Street, northeast on East Main Street to North Goodman Street, northeast on North Goodman Street to Clifford Avenue, west on Clifford Avenue to Nichols Street, north on Nichols Street to Northland Avenue, west on Northland Ave to Ferncliffe Drive, north on Ferncliffe Drive to Lux Street, west on Lux Street to Carter Street, north on Carter Street to Roycroft Drive, west on Roycroft Drive to North Street, north on North Street to to Delmonte Street, east on Delmonte Street to Carter Street, north on Carter Street to the point of the beginning.
- (b) The following parts of the Town of Irondequoit: Beginning at the intersection of Portland Avenue and Buell Drive, east on Buell Drive to Leicestershire Road, south on Leicestershire Road to Baker Avenue, east on Baker Avenue to Vinal Avenue, south on

Vinal Avenue to Page Avenue, east on Page Avenue to Echo Street, east on Echo Street to Spartan Drive, south on Spartan Drive to Town of Irondequoit - City of Rochester boundary, west then north along boundary to the point of beginning.

22. District 22.

- (a) The following parts of the City of Rochester: Beginning at the point where the east shoreline of the Genesee River meets Driving Park Avenue, east on Driving Park Avenue to Avenue E east on Avenue E to St. Paul Street, south on St. Paul Street to Avenue D, east on Avenue D to Joseph Avenue, south on Joseph Avenue to Wilkins Street, east on Wilkins Street to Hudson Avenue, north on Hudson Avenue to Wilkins Street, east on Wilkins Street to North Street, North on North Street to Roycroft Drive, east on Roycroft Drive to Carter Street, south on Carter Street to Lux Street, east on Lux Street to Ferncliffe Drive, south on Ferncliffe Drive to Northland Avenue, east on Northland Avenue to Nichols Street, south on Nichols Street to Clifford Avenue, east on Clifford Avenue to North Goodman Street, southwest on North Goodman Street to East Main Street, southwest on East Main Street to Circle Street, southeast on Circle Street to North Goodman Street, southwest on North Goodman Street to University Avenue, northwest on University Avenue to North Union Street, south on North Union Street to continuing on South Union Street, to Howell Street, west on Howell Street to Chestnut Street, north on Chestnut street to East Avenue, northwest on East Avenue to Franklin Street, northwest on Franklin Street to Liberty Pole Way, northeast on Liberty Pole Way following the border of current Legislative District 22-Election District 26 to the intersection of the North Street and the Inner Loop, west on Inner Loop to the east border of the Genesee River, following the Genesee River to the Bausch Memorial Bridge, southwest on Smith Street to the LD 22 ED3 - LD28 ED 19 boundary, northwest along said boundary to the west bank of the Genesee River, follow the Genesee Rive to the point of the beginning.

23. District 23.

- (a) The following parts of the City of Rochester: Beginning at the point where North Union Street meets University Avenue, southeast on University Avenue to North Goodman Street, northeast on North Goodman Street to Circle Street, northwest on Circle Street to East Main Street, east on East Main Street to the railroad track, following the railroad track south east to Atlantic Avenue, east on Atlantic Avenue to Marion Street, southwest on Marion Street to Blossom Road, east on Blossom Road to North Winton Road, south on North Winton Road to Gale Terrace, east on Gale Terrace to Shirley Street, north on Shirley Street to Blossom Road, east on Blossom Road to City of Rochester-Town of Brighton border, follow border southwest then west to South Clinton Avenue, northwest on South Clinton Avenue to Caroline Street, southwest and northwest following Caroline Street to Meigs Street, north on Meigs Street to I-490, following I-490 West to South Clinton Avenue, north on South Clinton Ave to Howell Street, east on Howell Street to South Union Street, North on South Union Street then north on North Union Street to the point of the beginning.

24. District 24

- (a) The following parts of the City of Rochester: Beginning at Mount Hope Avenue and Alexander Street, east of Alexander Street to Interstate 490, southeast on Interstate 490 to Meigs Street, southwest on Meigs Street to Caroline Street, east on Caroline Street to South Clinton Avenue, southeast to City of Rochester-Town of Brighton boundary, along said boundary to the City of Rochester-Town of Chili boundary, northeast along said boundary to the intersection of the Erie Canal and Genesee River, east along Genesee River to Elmwood Avenue, east on Elmwood Avenue to Mount Hope Avenue, north on Mount Hope Avenue to the point of beginning.
- (b) The following parts of the Town of Brighton: Beginning at the Town of Brighton –Town of Chili-City of Rochester boundary at Genesee Valley Golf Course, South following Town of Brighton-City of Rochester Boundary to Southern Parkway, southwest on Southern Parkway to Fonthill Park, southeast on Fonthill Park to Eastland Avenue, south on Eastland Avenue to Elmwood Avenue, east on Elmwood Avenue to Roby Drive, south on Roby Drive to Vernon Place, south on Vernon Place to Avalon Drive, southwest on Avalon Drive to Westfall Road, east on Westfall Road to South Winton Road, south on South Winton Road to Brighton-Henrietta Townline Road, west on Brighton-Henrietta Townline Road to Jefferson Road, west on Jefferson Road to East River Road, north on East River Road to the point of beginning.

25. District 25.

- (a) The following part of the City of Rochester: Beginning at the point where West Broad Street and meets Smith Street, northeast on Smith Street to the west shoreline of the Genesee River, follow the Genesee River to the Inner Loop, east on the Inner Loop to North Street, south on North Street following the eastern border of current Legislative District 25-Election District 25 to Liberty Pole Way, south on Liberty Pole Way to Franklin Street, south on Franklin Street to East Ave, East Ave southeast to Chestnut Street, south on Chestnut to Howell Street, west on Howell Street to South Clinton Avenue, south on South Clinton Avenue to I-490, following I-490 southeast to Alexander Street, west on Alexander Street to Mt. Hope Avenue, south on Mt. Hope Avenue to Elmwood Avenue, west on Elmwood Avenue to Genesee River, following the southern border of the Current Legislative District 27-Election District 3 to Scottsville Road, north on Scottsville Road to Vixette Street, south on Vixette Street to Genesee Street, north on Genesee Street to Arnett Boulevard, west on Arnett Boulevard to Rugby Avenue, north on Rugby Avenue to Chili Avenue, east on Chili Avenue to Brown Street, northeast on Brown Street to Saxton Street, north on Saxton to Wilder Street, east on Wilder Street to Brown Street, east on Brown Street to West Broad Street, west on West Broad Street to the point of the beginning.

26. District 26.

- (a) The following part of the City of Rochester: Beginning at the point where the Town of Greece-City of Rochester boundary meets the Lake Ontario shoreline, east along said shoreline, crossing the Genesee River, to the Town of Irondequoit-City of Rochester boundary, follow said boundary south to Marburger Street, south on Marburger Street to

Seneca Manor Drive, west on Seneca Manor Drive to Seneca Avenue, north on Seneca Avenue to Rau Street, west on Rau Street to North Clinton Avenue, north on North Clinton Avenue to Alcazar Street, west on Alcazar Street to Rutledge Drive, southeast on Rutledge Drive to East Ridge Road, west on East Ridge Road to St. Paul Street, south on St. Paul Street to Route 104, northwest on Route 104 to Bridge View Drive, southwest on Bridge View Drive to Maplewood Drive, north on Maplewood Drive to Flower City Park, west on Flower City Park to Lake Avenue, north on Lake Avenue to Ridgeway Avenue, west on Ridgeway Avenue to Ramona Street, south on Ramona Street to Electric Avenue, west on Electric Avenue to La Grange Avenue, south on La Grange Avenue to Driving Park Avenue, southeast on Driving Park Avenue to Wren Street, south on Wren Street to Lexington Avenue, west on Lexington Avenue to Mt. Read Industrial Park, north on Mt. Read Industrial Park to the City of Rochester-Town of Gates boundary, east then north along said boundary to Ridgeway Avenue, east on Ridgeway Avenue to Weiland Road, north on Weiland Road to the City of Rochester-Town of Greece boundary, then follow said boundary to the point of beginning.

- (b) The following part of the Town of Greece: where Mt. Read Boulevard meets Joanne Drive, east on Joanne Drive to Bonesteel Street, north on Bonesteel Street to McCall Road, southeast on McCall Road to Red Oak Drive, north on Red Oak Drive to Elwood Drive, east on Elwood Drive to Duffern Drive, north on Duffern Drive to Ellington Road, east on Ellington Road to Town of Greece-City of Rochester boundary, follow said boundary in a generally southerly and westerly direction to Mt. Read Boulevard, north on Mt. Read Boulevard to the point of the beginning.
- (c) The following parts of the Town of Irondequoit: Beginning at Town of Irondequoit - City of Rochester boundary at Seneca Park Avenue, east on Seneca Park Avenue to St Paul Boulevard, southwest on St Paul Boulevard to Somershire Drive, east on Somershire Drive to Briarwood Drive, north on Briarwood Drive to Oneta Road, east on Oneta Road to Cooper Road, south on Cooper Road to Cambria Road, west on Cambria Road to Kiwanis Road, south on Kiwanis Road to Titus Avenue, west on Titus Avenue to Seneca Avenue, south on Seneca Avenue to the Town of Irondequoit-City of Rochester boundary, in a generally easterly then northerly direction along said boundary to the point of the beginning.

27. District 27.

- (a) The following parts of the City of Rochester: Beginning at the corner of Lyell Avenue and the Erie Canal, east on Lyell Avenue to Mount Read Boulevard, south on Mount Read Boulevard to Interstate 490, east on Interstate 490 to Ames Street, south on Ames Street to the railroad, west along the railroad to Buffalo Road, south on Buffalo Road to West Avenue, west on West Avenue to Depew Street, south on Depew Street to Chili Avenue, northeast on Chili Avenue to Rugby Avenue, south on Rugby Avenue to Arnett Boulevard, east on Arnett Boulevard to Genesee Street, south on Genesee Street to Vixette Street, northwest on Vixette Street to Scottsville Road, southwest on Scottsville Road to the Erie Canal, northwest along the Erie Canal to the point of the beginning.

- (b) The following parts of the Town of Gates: Beginning at the intersection of the Town of Gates-Town of Greece boundary and Long Pond Road, east on said boundary to the Town of Gates-City of Rochester boundary, south along said boundary to Chili Avenue, southwest on Chili Avenue to Marilou Drive, south on Marilou Drive to Brooks Avenue, west on Brooks Avenue to Old Beahan Road, south on Old Beahan Road to Beahan Road, north on Beahan Road to Howard Road, north on Howard Road to Greenbriar Drive, west on Greenbriar Drive to Westhaven Drive, north on Westhaven Drive to Royal Oak Drive, east on Royal Oak Drive to Howard Road, north on Howard Road to Lyell Avenue, west on Lyell Avenue to Long Pond Road, north on Long Pond Road to the point of the beginning.
- (c) County Legislative District 27 also includes all of the area known as the Frederick Douglass-Greater Rochester International Airport connected by direct line from the Erie Canal between County Legislative Districts 3 and 4.

28. District 28.

- (a) The following parts of the City of Rochester: Beginning at the point where the City of Rochester-Town of Greece-Town of Gates meet east along said bounty to Mt. Read Industrial Park, south on Mt Read Industrial Park to Lexington Avenue, east on Lexington Avenue to Wren Street, north on Wren Street to Driving Park Avenue, east on Driving Park Avenue to Straub Street, south on Straub Street to Lexington Avenue, east on Lexington Avenue to Lake Avenue, north on Lake Avenue to Driving Park Avenue, east on Driving Park Avenue to the east bank shoreline of the Genesee River, following the east bank of the Genesee River south to Smith Street, west on Smith Street to West Broad Street, southeast on West Broad Street to Brown Street, southwest on Brown Street to Wilder Street, west on Wilder Street to Saxton Street, south on Saxton Street to Brown Street, southwest on Brown Street to Chili Avenue, west on Chili Avenue to Depew Street, north on Depew Street to West Avenue, east on West Avenue to Buffalo Road, north on Buffalo road to the Railroad tracks, east along Railroad tracks to Ames Street, north on Ames Street to I-490, follow I-490 west to Mt. Read Boulevard, north on Mt. Read Boulevard to Lyell Avenue, west on Lyell Avenue to the east shoreline of the Erie Canal, north on the east shoreline of Erie Canal to the I-390, north on I-390 to the point of the beginning.

29. District 29.

- (a) The following parts of the City of Rochester: Beginning at the point where Ridgeway Avenue meets Ramona Street, east Ridgeway Avenue to Lake Avenue, south on Lake Avenue to Flower City Park, east on Flower City Park to Maplewood Drive, south on Maplewood Drive to Bridge View Drive, north on Bridge View Drive to Route 104, east on Route 104 to St. Paul Street, north on St. Paul Street to East Ridge Road, east on East Ridge Road to Rutledge Drive, north on Rutledge Drive to Alcazar Street, east on Alcazar Street to North Clinton Avenue, south on North Clinton Avenue to Rau Street, east on Rau Street to Seneca Avenue, south on Seneca Avenue to Seneca Manor Drive, east on Seneca Manor Drive to Marburger Street, north on Marburger Street City-Irondequoit

Border, east along City-Irondequoit Border to Carter Street, south on Carter Street to Delmonte Street, west on Delmonte Street to North Street, south on North Street to Wilkins Street, west on Wilkins Street to Hudson Avenue, south on Hudson Ave to Wilkins Street, west on Wilkins Street to Joseph Avenue, north on Joseph Avenue to Avenue D, west on Avenue D to St. Paul Street, north on St. Paul Street to Avenue E, west on Avenue E continue onto Driving Park Avenue, west on Driving Park Avenue to Lake Avenue, south on Lake Avenue to Lexington Avenue, west on Lexington Avenue to Straub Street, north on Straub Street to Driving Park Avenue, west on Driving Park Avenue to LaGrange Avenue, north on LaGrange Avenue to Electric Avenue, east on Electric Avenue to Ramona Street, north on Ramona Street to point of the beginning.

Section 3. Section C2-2D of the Monroe County Charter is hereby repealed, and a new C2-2D is enacted in place thereof, to read as follows:

D. Term. Effective as of January 1, 2023, all Legislators shall be elected for a term of four years at the general election to be held in calendar years ending in three (i.e., 2023, 2033, 2043, etc.); a term of four years at the general election to be held in calendar years ending in seven (i.e., 2027, 2037, 2047, etc.); and for a term of two years at the general election to be held in calendar years ending in one (i.e., 2031, 2041, 2051, etc.). The term of office of the members of the County Legislature shall begin on the first day of January next following their election. The term of office for all members of the County Legislature serving on the thirty-first day of December in the year 2023 shall terminate at 11:59 P.M. on that day.

Section 4. The twenty-nine (29) legislative districts as previously bounded and described by Local Law No. 7 of 2011 shall continue as such for the limited purpose of continuing in office the legislators presently elected from said districts and shall cease to exist as such at 11:59 P.M. on December 31, 2023.

Section 5. This local law is subject to permissive referendum and shall take effect in accordance with the applicable provisions of the Municipal Home Rule Law and the Monroe County Charter.

Matter of Urgency
File No. _____


ENACTED: Date: _____ Vote: _____

ACTION BY THE COUNTY EXECUTIVE

APPROVED: _____ VETOED: _____

SIGNATURE: _____ DATE: _____

EFFECTIVE DATE OF LOCAL LAW: _____



Office of the County Executive

Adam J. Bello
County Executive

December 23, 2022

Honorable Sabrina LaMar
President of the Monroe County Legislature
410 County Office Building
Rochester, New York 14614

RE: Amending Monroe County Charter and Administrative Code Relating to the Legislative District Boundaries and the Term of Office of Members of the County Legislature

Dear President LaMar:

I hereby certify as to the necessity of the immediate passage of the proposed Local Law entitled, "**Amending Monroe County Charter and Administrative Code Relating to the Legislative District Boundaries and the Term of Office of Members of the County Legislature**".

Thank you for your consideration in this matter.

Sincerely,

A handwritten signature in blue ink that reads "Adam J. Bello".

Adam J. Bello
Monroe County Executive

xc: Jeffery L. McCann, Deputy County Executive
John P. Bringewatt, County Attorney
Hon. Steve Brew, Majority Leader
Hon. Yversha Roman, Minority Leader
David Grant, Clerk of the Legislature

110 County Office Building • 39 West Main Street • Rochester, New York 14614
(585) 753-1000 • fax: (585) 753-1014 • www.monroecounty.gov • e-mail: countyexecutive@monroecounty.gov



ATTACHMENTS:

	Description	File Name	Type
▢	Resolution	ITEM_2.pdf	Resolution
▢	Referral	R22-0473.pdf	Referral Letter

By Legislators Brew and Smith

Intro. No. ____

MOTION NO. ____ OF 2022

PROVIDING THAT LOCAL LAW (INTRO. NO. ____ OF 2022) ENTITLED “AMENDING MONROE COUNTY CHARTER AND ADMINISTRATIVE CODE RELATING TO THE LEGISLATIVE DISTRICT BOUNDARIES AND THE TERM OF OFFICE OF MEMBERS OF THE COUNTY LEGISLATURE”, BE TABLED

BE IT MOVED, that Local Law (Intro. No. 210 of 2022) entitled “Amending Monroe County Charter and Administrative Code Relating to the Legislative District Boundaries and the Term of Office of Members of the County Legislature”, be tabled.

File No. 22-0473.LL

ADOPTION: Date: _____ Vote: _____



Monroe County Legislature

Office of the President

SABRINA LAMAR
PRESIDENT

December 23, 2022

To The Honorable
Monroe County Legislature
407 County Office Building
39 W. Main Street
Rochester, NY 14614

OFFICIAL FILE COPY	
No. <u>220473</u>	
Not to be removed from the Office of the Legislature Of Monroe County	
Committee Assignment	
URGENT	-L

Re: Enacting a Local Law Entitled "Amending Monroe County Charter and Administrative Code Relating to Legislative District Boundaries and Term of Members of County Legislature"

Honorable Legislators:

As Chairwoman of the Legislative District Revision Commission, I hereby submit the following proposed Local Law regarding the revision of Legislative District Boundaries as required by §C2-12 of the Monroe County Charter. The proposed law also defines the length of terms of office for the Monroe County Legislature. The Commission approved this proposal during its meeting held on December 23, 2022.

The specific legislative action required is to adopt the Local Law as attached.

The legislative action requested in this referral is not an "Action" as that term is defined in 6 NYCRR 617.5(b) and is not subject to review under the State Environmental Quality Review Act.

This action will have no impact on the revenues or expenditures of the current Monroe County budget.

Sincerely,

Sabrina LaMar
President of the Legislature
District 27

By Legislators _____ and _____

Intro No. _____

LOCAL LAW NO. _____ of 2022

LOCAL LAW ENTITLED, "AMENDING MONROE COUNTY CHARTER AND ADMINISTRATIVE CODE RELATING TO THE LEGISLATIVE DISTRICT BOUNDARIES AND THE TERM OF OFFICE OF MEMBERS OF THE COUNTY LEGISLATURE"

BE IT ENACTED BY THE LEGISLATURE OF THE COUNTY OF MONROE, as follows:

Section 1. Section C2-12B of the Monroe County Charter is hereby repealed, and a new Section C2-12B is enacted in place thereof, to read as follows:

B. District boundaries. The description of the boundaries of the twenty-nine (29) legislative districts shall be set forth in Section A4-4 of the Administrative Code. In the description of said districts, all references to towns apply to that territory wholly contained in each of the towns in the county bounded as of April 1, 2020. Said district boundaries shall be changed only by local law and in accordance with the reapportionment procedures and standards set forth in Section C2-12C.

Section 2. Section A4-4 of the Administrative Code of Monroe County is hereby repealed and a new Section §A4-4 is enacted in place thereof, to read as follows:

A4-4. Legislative district boundaries.

A. In the description of the districts set forth below, all references to towns apply to that territory wholly contained in each of the towns in the county bounded as of April 1, 2020. The boundaries of the twenty-nine (29) legislative districts shall be as follows:

1. District 1.

(a) All of the Town of Parma.

(b) The following parts of the Town of Greece: Beginning at the point where the Town of Greece-Town of Parma boundary intersects the Lake Ontario shoreline, southeast following the contour of the Lake Ontario shoreline then southwest on the west bank of the Buck Pond inlet to Edgemere Drive, northwest on Edgemere Drive to the east bank of the Long Pond inlet, follow said bank to the eastern shoreline of Long Pond then southwest and south along said shoreline to Kuhn Road, west on Kuhn Road to Flynn Road, south on Flynn Road to Latta Road, west on Latta Road to North Greece Road, south on North Greece Road to West Ridge Road, west along West Ridge Road to the Town of Greece-Town of Parma boundary, north on said boundary to the point of the beginning.

2. District 2.

(a) All of the Town of Hamlin.

(b) All of the Town of Clarkson.

- (c) The following parts of the Town of Sweden: Beginning at a point where the Monroe County-Orleans County boundary intersects the Town of Sweden-Town of Clarkson boundary, east along said boundary to the Town of Sweden-Town of Parma boundary, southwest on said boundary, continuing southwest on the Town of Sweden-Town of Ogden boundary to Campbell Road, west on Campbell Road to its intersection with Brockport-Spencerport Road, west on Brockport-Spencerport Road to its intersection with Lake Road, continuing west on Fourth Section Road to the Monroe County-Orleans County boundary, north along said boundary to the point of beginning.

3. District 3.

- (a) The following parts of the Town of Chili: Beginning at a point where Buffalo Road meets the Town of Chili-Town of Ogden boundary, east along the Town of Chili-Town of Ogden boundary, continuing east along the Town of Chili-Town of Gates boundary to the Town of Chili-City of Rochester boundary, then in a generally southerly, easterly, northerly direction following said boundary (outlines the Frederick Douglas Greater Rochester International Airport) to the Town of Chili-Town of Gates boundary, east along said boundary to the Town of Chili-City of Rochester boundary, then in a generally southerly, westerly direction along said boundary to the Town of Chili-Town of Brighton boundary, continuing southwest along said boundary to the Town of Chili-Town of Henrietta boundary, continuing southwest along said boundary to the Town of Chili-Town of Wheatland boundary, west along said boundary to the Town of Chili-Town of Riga boundary, north along said boundary to the southern boundary to the railroad line, east along said railroad line to Union Street, north on Union Street to Buffalo Road, northeast along Buffalo Road to the point of the beginning.

4. District 4.

- (a) The following parts of the Town of Gates: Beginning at the point where the Town of Gates-Town of Ogden boundary meets the Town of Gates-Town of Greece boundary, east along the Town of Gates-Town of Greece boundary to Long Pond Road, south on Long Pond Road to Lyell Road, east on Lyell Road to Howard Road, south on Howard Road to Royal Oak Drive, west on Royal Oak Drive to Westhaven Drive, south on Westhaven Drive to Greenbriar Drive, east on Greenbriar Drive to Howard Road, southeast on Howard Road then continuing in a generally southeasterly direction along Beahan Road to Old Beahan Road, north on Old Beahan Road north to Brooks Avenue, east on Brooks Avenue to Marilou Drive, north on Marilou Drive to Chili Avenue, northeast on Chili Avenue to the Town of Gates-City of Rochester boundary, proceed along the Town of Gates-City of Rochester boundary in a southeasterly direction to its intersection with the Town of Gates-Town of Chili boundary, west along the Town of Gates-Town of Chili boundary to its intersection with the Town of Gates-City of Rochester boundary (Frederick Douglass Greater Rochester International Airport), then northwest, then west, then southwest along Town of Gates-City of Rochester boundary to Brooks Avenue, west on Brooks Avenue to the Town of Gates-Town of Chili boundary, then west along the Town of Gates-Town of Chili boundary to the Town of

Gates-Town of Ogden boundary, north on the Town of Gates-Town of Ogden boundary to the point of the beginning.

- (b) The following parts of the Towns of Greece: Beginning at the point where Ridgeway Avenue meets Elmgrove Road, east on Ridgeway Avenue to the Greece Election District 65-Greece Election District 17 boundary to Straub Road, east on Straub Road to Long Pond Road, north on Long Pond Road to Holmes Road, east on Holmes Road to Breckenridge Drive, south on Breckenridge Drive to Amy Lane, west on Amy Lane to Lauren Lane, south on Lauren Lane to Greece Election District 37-Greece Election District 87 boundary, follow said boundary to Rye Road, east on Rye Road to Latona Road, south on Latona Road to Town of Greece-City of Rochester boundary, follow along said boundary to the point where said boundary meets the Town of Greece-Town of Gates boundary, west along said boundary to Elmgrove Road, north on Elmgrove Road to the point of the beginning.
- (c) The following parts of the City of Rochester: Beginning at the intersection of the Town of Greece-City of Rochester boundary and Weiland Road, south on Weiland Road to Ridgeway Ave, west on Ridgeway Ave to the City of Rochester-Town of Gates boundary, west then north then east along the City of Rochester-Town of Gates boundary to the Town of Greece-City of Rochester boundary, east along said boundary to the point of the beginning.

5. District 5.

- (a) All of the Town of Mendon.
- (b) All of the Town of Rush.
- (c) The following parts of the Town of Henrietta: Beginning at the point where East River Road crosses over the NYS Thruway, east along the NYS Thruway to the Town of Henrietta-Town of Pittsford boundary, southwest along said boundary, continuing southwest along the Town of Henrietta-Town of Mendon boundary to the Town of Henrietta-Town of Rush boundary, west on the Town of Henrietta-Town of Rush boundary to East River Road, northeast on East River Road to the point of the beginning.
- (d) The following parts of the Town of Perinton: Beginning at the point where the Town of Perinton-Town of Pittsford boundary meets Woolston Road, east along Woolston Road to Fishers Road, north along Fishers Road to Pittsford Victor Road, southeast along Pittsford Victor Road to Moseley Road, north along Moseley Road to its intersection with the Census Block 3031-3018 boundary, follow said boundary line east and then south to the intersection of Neuchatel Lane, continue in an easterly direction to Turk Hill Road and continuing in an easterly direction along Steele Road to Thayer Road, south on Thayer Road to the Monroe County-Ontario County boundary, west along said boundary and continuing west along the Town of Perinton-Town of Mendon boundary to the Town of Perinton-Town of Pittsford boundary, north along said boundary to the point of the beginning.

- (e) The following parts of the Town of Pittsford: Beginning at point where the Town of Pittsford-Town of Henrietta boundary meets the NYS Thruway, southeast on the NYS Thruway to Mendon Center Road, north on Mendon Center Road to Barker Road, east on Barker road to West Bloomfield Road, south on West Bloomfield Road to Thornell Road, east on Thornell Road to Downing Drive, southeast on Downing Drive to East Street, southwest on East Street to Park Road, southeast then east on Park Road to the Town of Pittsford-Town of Perinton boundary, south along said boundary to the Town of Pittsford-Town of Mendon boundary, west along said boundary to the Town of Pittsford-Town of Henrietta boundary, northeast along said boundary to the point of the beginning.

6. District 6.

- (a) The following parts of the Town of Greece: Beginning at the intersection of Latta Road and Kirk Creek, east on Latta Road to the Town of Greece-City of Rochester boundary, south along said boundary to Ellington Road, west on Ellington Road to Duffern Drive, south on Duffern Drive to Elwood Drive, west on Elwood Drive to Red Oak Drive, south on Red Oak Drive to McCall Road, northwest on McCall Road to Bonesteel Road, south on Bonesteel Road to Rosecroft Drive, west on Rosecroft Drive to Mount Read Boulevard, north on Mount Read Boulevard to Vintage Lane, west on Vintage Lane to the point south of Josie Lane, north on Josie Lane to Judy Ann Drive, west then north then east on Judy Ann Drive to Stoney Creek Drive, north on Stoney Creek Drive to English Road, east on English Road to Kirk Creek, north along Kirk Creek to the point of the beginning.

7. District 7.

- (a) The following parts of the Town of Greece: Beginning at the intersection of Kuhn Road and Flynn Road, east on Kuhn Road to the western boundary of Sweet Acres Drive, north on Sweet Acres Drive to Long Pond, northeast along Long Pond to the southern portion of Edgemere Drive, southeast on the southern portion of Edgemere Drive to the eastern edge of Larkin Creek, northeast on Larkin Creek to the Lake Ontario shoreline, east along Lake Ontario shoreline to the Town of Greece-City of Rochester boundary, follow said boundary to Latta Road, west on Latta Road to Kirk Creek, southwest along Kirk Creek to English Road, west on English Road to Stoney Creek Drive, south on Stoney Creek Drive to Judy Ann Drive, west then south then east on Judy Ann Drive to Josie Lane, south on Josie Lane to the point on Vintage Lane south of Josie Lane, west on Vintage Lane to Mill Road, west on Mill Road to North Avenue, north on North Avenue to English Road, west on English Road to North Greece Road, north on North Greece Road to Latta Road, east on Latta Road to Flynn Road, north on Flynn Road the the point of the beginning.

8. District 8.

- (a) The following parts of the Town of Webster: Beginning at the point where Whitting Road and Lake Road intersect, east on Lake Road to West Creek, northwest along the west embankment of West Creek to the Ontario Lake Shoreline, east on the Ontario Lake Shoreline to the Monroe County-Wayne County boundary, south along the Monroe County-Wayne County boundary to Town of Webster-Town of Penfield boundary, west on said boundary to Jackson Road, north on Jackson Road to the Census Block 1011-2000 boundary, west along said boundary to Webster Commons Boulevard, north on Webster Commons Boulevard to Westover Drive, west, then north on Westover Drive to Ascott Lane, east following the northern boundary of block 1006 [8] just north of Ascott Lane to Webster Commons Boulevard, north on Webster Commons Boulevard to Ridge Road, west on Ridge Road to Hard Road, north on Hard Road to Route 104, west on Route 104 to Gravel Road, north on Gravel Road to Klem Road, east on Klem Road to Van Alstyne Road, northeast on Van Alstyne Road to Shoemaker Road, east on Shoemaker Road to Whitting Road, north on Whitting Road to the point of the beginning.

9. District 9.

- (a) The following parts of the Town of Penfield: Beginning at the point where Shoecraft Road meets the Town of Penfield-Town of Webster boundary, east along said boundary to the Monroe-Wayne County boundary, south along said boundary to the Town of Penfield-Town of Perinton boundary, west along said boundary, continuing west along the Town of Penfield-Town of Pittsford boundary to Wayside Drive, north on Wayside Drive to Dalewood Drive, east on Dalewood Drive to the Census Block 1019-1007 boundary, north along said boundary to Allen's Creek, northeast along Allen's Creek to the Census Block 1007-1013 boundary, south, then east, then north to Allens creek, northeast along Allen's Creek and continuing along Irondequoit Creek to Penfield Road, southeast on Penfield Road to NY Route 441, east on NY 441 to Liberty Street, then northwest on Liberty Street to Highland Drive, north on Highland Drive to Gebhardt Road, east on Gebhardt Road to Five Mile Line Road, north on Five Mile Line Road to Sawmill Drive, west on Sawmill Drive to Arrowhead Lane, north on Arrowhead Lane to Colonial Drive, east on Colonial Drive to Five Mile Line Road, north on Five Mile Line Road to Whalen Road, northwest on Whalen Road to Atlantic Avenue, west on Atlantic Avenue to Qualtrough Road, continuing west on Browncroft Boulevard to Creek Street, north on Creek Street to Embury Road, southeast on Embury Road to Rodney Lane, north then west on Rodney Lane to Samson Drive, north on Samson Drive to Woodfield Drive, west then north on Woodfield Drive to Plank Road, east on Plank Road to Shoecraft Road, north on Shoecraft Road to the point of the beginning..

10. District 10.

- (a) The following parts of the Town of Brighton: Beginning at the intersection of Clover Street and Elmwood Avenue, east on Elmwood Avenue to Linden Ave, southeast on Linden Ave to Glenn Road, southeast on Glenn Road to the Glenn Road cul de sac, from this point proceed southeast in a straight line to the Town of Brighton-Town of Penfield

boundary, south along said boundary to the Town of Brighton-Town of Pittsford boundary, follow said boundary west, then southwesterly to the Town of Brighton-Town of Henrietta boundary, west along Town of Brighton-Town of Henrietta boundary to Edgewood Avenue, north on Edgewood Avenue to Route 590, follow Route 590 northeast to Monroe Avenue, northwest on Monroe Avenue to Allens Creek Road, east on Allens Creek Road to Clover Street, north on Clover Street to point of beginning.

- (b) The following parts of the Town of Pittsford: Beginning at the northwest corner of the Town of Pittsford-Town of Brighton boundary, follow said boundary east to the Town of Pittsford-Town of Perinton boundary, follow said boundary south to the Town of Pittsford-Village of East Rochester boundary, then follow said boundary south to the Town of Pittsford-Town of Perinton boundary, follow said boundary south to Park Road, follow Park Road west to East Street, northeast on East Street to Downing Drive, north on Downing Drive to Thornell Road, west on Thornell Road to West Bloomfield Road, north on West Bloomfield Road to Barker Road, west on Barker Road to Mendon Center Road, south on Mendon Center Road to the New York State Thruway, west on New York State Thruway to Clover Street, north on Clover Street to Jefferson Road, west on Jefferson Road to the Town of Pittsford-Town of Henrietta boundary, northeast along said boundary and northeast along the Town of Pittsford-Town of Brighton boundary to the point of the beginning.

11. District 11.

- (a) All of the Town/Village of East Rochester.
- (b) The following parts of the Town of Perinton: Beginning at the Town of Perinton-Town of Pittsford-Town of Penfield boundary, east along said boundary to Fairport Nine Mile Point Road, south on Fairport Nine Mile Road to Whitney Road, east on Whitney Road to Thomas Creek, south along Thomas Creek to Macedon Center Road, west on Macedon Center Road to Lyndon Road, south on Lyndon Road to the Erie Canal, west along the Erie Canal to Pebble Hill Road, south then west on Pebble Hill Road to Turk Hill Road, south on Turk Hill Road to Peppermill Drive, west on Peppermill Drive to Margo Drive, west on Margo Drive to Briar Way to Clarkes Crossing, west on Clarkes Crossing to Towpath Trail, north on TowPath Trail to Old Post Road, south then east on Old Post Road to Nettlecreek Road, south on Nettlecreek Road to Ayrault Road, west on Ayrault Road to Palmyra Road, Town of Perinton-Town of Pittsford boundary, north along said boundary to the Town of Perinton-Town of Pittsford-Town/Village of East Rochester boundary, following the Town of Perinton-Town/Village of East Rochester boundary to the Town of Perinton-Town of Pittsford-Town/Village of East Rochester boundary, north on the Town of Perinton-Town of Pittsford boundary to the point of the beginning.

12. District 12.

- (a) All of the Town of Riga.
- (b) All of the Town of Wheatland.

- (c) The following parts of the Town of Henrietta: Beginning at the Town of Henrietta-Town of Brighton-Town of Chili boundary, east on Jefferson Road to John Street, southwest on John Street to Bailey Road, west on Bailey Road to East River Road, south on East River Road to the Town of Henrietta-Town of Rush boundary, west along said boundary to the Town of Henrietta-Town of Wheatland boundary, north along said boundary to the Town of Henrietta-Town of Chili boundary, north along said boundary to the point of the beginning.

13. District 13.

- (a) The following parts of the Town of Henrietta: Beginning at the point where Brighton Henrietta Townline road meets the Town of Henrietta-Town of Brighton boundary, follow said boundary east to the Town of Henrietta-Town of Pittsford boundary, follow said boundary southwest to the NYS Thruway, west on the NYS Thruway to East River Road, north on East River Road to Bailey Road, east on Bailey Road to John Street, northeast on John Street to Jefferson Road, continue on Brighton Henrietta Townline road to the point of the beginning.
- (b) The following parts of the Town of Pittsford: Beginning at the point where the Town of Pittsford-Town of Henrietta boundary meets Jefferson Road, west on Jefferson Road to Clover street, southwest on Clover Street to the NYS Thruway, west on the NYS Thruway to the Town of Brighton-Town of Henrietta boundary, follow said boundary northeast to the point of the beginning.

14. District 14.

- (a) The following parts of the Town of Brighton: Beginning at the point where the Town of Brighton-City of Rochester boundary meets Monroe Avenue, follow said boundary in a generally easterly then northerly direction to the Town of Brighton-Town of Irondequoit boundary, follow said boundary east to the Town of Brighton-Town of Penfield boundary, follow said boundary in a generally southerly direction to Linden Avenue, from this point proceed northwest in a straight line to the Glen Road Cul De Sac, proceed northwest along Glen Road to Linden Avenue, west on Linden Avenue to Elmwood Avenue, continuing west on Elmwood Avenue to Clover Street, south on Clover Street to Allens Creek Road, west on Allens Creek Road to Monroe Avenue, southeast on Monroe Avenue to Interstate 590, southwest on Interstate 590 to Edgewood Avenue, southwest on Edgewood Avenue to Terrain Drive, east then southwest on Terrain Drive to French Road, west on French Road to Edgewood Avenue, southwest on Edgewood Avenue to the Town of Brighton-Town of Henrietta boundary, west along said boundary to South Winton Road, northeast on South Winton Road to Westfall Road, west on Westfall Road to Avalon Drive, north then east on Avalon Drive to Vernon Place, north on Vernon Place to Roby Drive, continue north on Roby Drive to Elmwood Avenue, west on Elmwood Avenue to Fastland Avenue, northwest to Fonthill Park, northwest on Fonthill Park to Southern Parkway, northeast on Southern Parkway to the point of the beginning.

- (b) The following parts of the Town of Penfield: Beginning at the point where the Town of Penfield-Town of Irondequoit boundary meets Empire Boulevard, east on Empire Boulevard to Tufa Glen Creek, in a generally southerly then easterly direction follow Tufa Glen Creek to Creek Street, south on Creek Street to Browncroft Boulevard, east on Browncroft Boulevard continuing as Atlantic Avenue to Whalen Road, southeast on Whalen Road to Five Mile Line Road, south on Five Mile Line Road to Colonial Drive, west on Colonial Drive to Arrowhead Lane, south on Arrowhead Lane to Sawmill Drive, east on Sawmill Drive to Five Mile Line Road, south on Five Mile Line Road to Gebhardt Road, west on Gebhardt Road to Highland Drive, south on Highland Drive to Liberty Street, southwest then south on Liberty Street to NYS Route 441, west on NYS Route 441 to Penfield Road, northwest on Penfield Road to Irondequoit Creek, follow Irondequoit Creek southwest to the census block 1013-1007 boundary, follow said boundary south then west then north to Allens Creek, follow Allens Creek southwest to the census block 1019-1007 boundary, follow said boundary south to Dalewood Drive, west on Dalewood Drive to Wayside Drive, south on Wayside Drive to Linden Avenue, southeast on Linden Avenue to the Town of Penfield-Town of Pittsford boundary, follow said boundary west to the Town of Penfield-Town of Brighton boundary, follow said boundary north then northwesterly to the Town of Penfield-Town of Irondequoit boundary, follow said boundary in a generally northerly direction to the point of the beginning.

15. District 15.

- (a) The following parts of the Town of Penfield: Beginning at the point where the center line of Irondequoit Bay meets the Town of Webster-Town of Penfield boundary, follow said boundary line east to Shoecraft Road, south on Shoecraft Road to Plank Road, west on Plank Road to Woodfield Road, south then east on Woodfield Road to Samson Drive, south on Samson Drive to Rodney Lane, east then south on Rodney Lane to Embury Road, west then northwest on Embury Road to Creek Street, south on Creek Street to Tufa Glen Creek, in a generally westerly then northwesterly direction follow Tufa Glen Creek to Empire Boulevard, northwest on Empire Boulevard to the Town of Penfield-Town of Irondequoit boundary line, north along the centerline of Irondequoit Bay to the point of the beginning.
- (b) The following parts of the Town of Webster: Beginning at the point where the center line of Irondequoit Bay meets the shoreline of Lake Ontario at the Town of Webster-Town of Irondequoit boundary, follow said shoreline northeast to West Creek, follow West Creek south to Lake Road, southwest on Lake Road to Whiting Road, south on Whiting Road to Shoemaker Road, west on Shoemaker Road to Van Alstyne Road, southwest on Van Alstyne Road to Klem Road, west on Klem Road to Gravel Road, south on Gravel Road to NYS Route 104, east on NYS Route 104 to Hard Road, south on Hard Road to Ridge Road, east on Ridge Road to Webster Commons Boulevard, south on Webster Commons Boulevard to Ascott Lane, west on Ascott Lane to Westover Drive, south then east on Westover Drive to Webster Commons Boulevard, south on Webster Commons Boulevard to the north boundary of census block 2001, follow said boundary east,

continuing east along the north boundary of census block 2000 to Jackson Road, south on Jackson Road to the Town of Webster-Town of Penfield boundary, west along said boundary to the center line of the Irondequoit Bay, follow said center line north to the point of the beginning.

16. District 16.

- (a) The following part of the Town of Irondequoit: Beginning at the point where the City of Rochester-Town of Irondequoit boundary meets the Lake Ontario shoreline, follow said shoreline southeast to the Town of Irondequoit-City of Rochester boundary, then in a generally southerly, easterly, northerly direction following said boundary (outlines Durand Eastman Park) back to the Lake Ontario shoreline, follow said shoreline east to the Irondequoit Bay Outlet, south along said outlet to the centerline of Irondequoit Bay, south along said centerline to Empire Boulevard, south along the Town of Irondequoit-Town of Penfield boundary to the Town of Irondequoit-Town of Brighton boundary, east along said boundary to the Town of Irondequoit-City of Rochester boundary, follow said boundary to NYS Route 590, north on NYS Route 590 to NYS Route 104, west on NYS Route 104 to North Goodman Street, north on North Goodman Street to East Ridge Road, southwest on East Ridge Road to Portland Avenue, north on Portland Avenue to Titus Avenue, west on Titus Avenue to Kiwanis Road, north on Kiwanis Road to Cambria Road, east on Cambria Road to Cooper Road, north on Cooper Road to Oneta Road, west on Oneta Road to Briarwood Drive, south on Briarwood to Somershire Drive, west on Somershire Drive to St Paul Boulevard, northeast then north on St Paul Boulevard to Seneca Park Avenue, west on Seneca Park Avenue to the Town of Irondequoit-City of Rochester boundary, follow said boundary north to the point of the beginning.
- (b) The following part of the City of Rochester: Durand Eastman Park.

17. District 17.

- (a) The following parts of the Town of Irondequoit: Beginning at the point where Seneca Avenue intersects Titus Avenue, east on Titus Avenue to Portland Avenue, south on Portland Avenue to East Ridge Road, northeast on East Ridge Road to North Goodman Street, south on North Goodman Street to NYS Route 104, east on NYS Route 104 to NYS Route 590, south on NYS Route 590 to the Town of Irondequoit-City of Rochester boundary, follow said boundary in a generally northwesterly direction to Spartan Drive, north on Spartan Drive to Echo Street, west on Echo Street to Page Avenue, west on Page Avenue to Vinyl Avenue, north on Vinyl Avenue to Baker Avenue, west on Baker Avenue to Leicestershire Road, north on Leicestershire Road to Buell Drive, west on Buell Drive to Portland Avenue, north on Portland Avenue to the Town of Irondequoit-City of Rochester boundary, follow said boundary west then north then southwest to Seneca Avenue, north on Seneca Avenue to the point of the beginning.
- (b) The following parts of the City of Rochester: Beginning at the point where Crossfield Road intersects the City of Rochester-Town of Irondequoit boundary, follow said boundary in a generally southeasterly direction to the City of Rochester-Town of Brighton

boundary, follow said boundary southwest to Blossom Road, west on Blossom Road to Shirley Street, south on Shirley Street to Gale Terrace, west on Gale Terrace to North Winton Road, northeast on North Winton Road to Blossom Road, west on Blossom Road to Marion Street, northeast on Marion Street to Atlantic Avenue, west on Atlantic Avenue to Ohio Street, northeast on Ohio Street to Main Street, west on East Main Street to Hall Street, northeast on Hall Street to Macbeth Street, northwest on Macbeth Street to Culver Road, north then northwest on Culver Road to Waring Road, northwest on Waring Road to Crossfield Road, north on Crossfield Road to the point of the beginning.

18. District 18.

- (a) The following parts of the Town of Perinton: Beginning at the Town of Perinton-Town of Penfield boundary at Fairport Nine Mile Point Road, follow said boundary east to the Monroe County-Wayne County boundary, south along said boundary to the Monroe County-Ontario County boundary, west along said boundary to Thayer Road, north on Thayer Road to Steele Road, west on Steele Road to Gambin Hill, west on Gambin Hill to Neuchatel Lane, west on Neuchatel Lane to the Census Block 3018-3031 boundary, north then west along said boundary to Moseley Road, south on Moseley Road to Pittsford-Victor Road, northwest on Pittsford-Victor Road to Fishers Road, south on Fishers Road to Woolston Road, west on Woolston Road to the Town of Perinton-Town of Pittsford boundary, north along said boundary to Palmyra Road, east on Palmyra Road to Ayrault Road, east on Ayrault Road to Nettlecreek Road, north on Nettlecreek Road to Old Post Road, west then north on Old Post Road to Towpath Trail, southeast on Towpath Trail to Clarkes Crossing, north then east on Clarkes Crossing to Briar Way, east on Briar Way to Margo Drive, east on Margo Drive to Peppermill Drive, east on Peppermill Drive to Turk Hill Road, north on Turk Hill Road to Pebble Hill Road, east then north on Pebble Hill Road to the Erie Canal, east along the Erie Canal to Lyndon Road, north on Lyndon Road to Macedon Center Road, east on Macedon Center Road to Thomas Creek, north along Thomas Creek to Whitney Road, west on Whitney Road to Fairport Nine Mile Point Road, north on Fairport Nine Mile Point Road to the point of the beginning.

19. District 19

- (a) The following parts of the Town of Greece: Beginning at the intersection of North Greece Road and English Road, east on English Road to North Avenue, south on North Avenue to Mill Road, east on Mill Road to Vintage Lane, east on Vintage Lane to Mount Read Boulevard, south on Mount Read Boulevard to Rosecroft Drive, east on Rosecroft Drive to Bonesteel Street, south on Bonesteel Street to Joanne Drive, west on Joanne Drive to Mount Read Boulevard, south on Mount Read Boulevard to the Town of Greece-City of Rochester boundary, follow said boundary to Latona Road, north on Latona Road to Rye Road, west on Rye Road to Howe Road, directly south from Howe Road to Sannita Drive, east on Sannita Drive following the Greece Election District 87-Greece Election District 37 boundary, along said boundary to Holmes Road, west on Holmes Road to Long Pond Road, south on Long Pond Road to Straub Road, west on Straub Road following the

Greece Election District 65-Greece Election District 17 boundary to Ridgeway Avenue, west on Ridgeway Avenue to Elmgrove Road, north on Elmgrove Road to North Greece Road, north on North Greece Road to the point of the beginning.

20. District 20.

- (a) All of the Town of Ogden
- (b) The following parts of the Town of Greece: Beginning at the intersection of Manitou Road and West Ridge Road, east on West Ridge Road to Elmgrove Road, south on Elmgrove Road to the Town of Greece-Town of Gates boundary, west on said boundary to the Town of Ogden-Town of Greece boundary, north on said boundary to the point of the beginning.
- (c) The following parts of the Town of Sweden: Beginning at the intersection of the Monroe County-Orleans County boundary and Fourth Section Road, east on Fourth Section Road to the Town of Sweden-Town of Ogden boundary, south along said boundary to the Monroe County-Genesee County boundary, west along said boundary to the Monroe County-Orleans boundary, north along said boundary to the point of the beginning.
- (d) The following parts of the Town of Chili: Beginning at the point where the Town of Ogden-Town of Chili boundary meets the Town of Chili-Town of Riga boundary, east along Town of Ogden-Town of Chili boundary to Buffalo Road, southwest on Buffalo Road to Union Street, south on Union Street to the railroad line, west on the railroad line to the Town of Chili-Town of Riga boundary, north along Town of Chili-Town of Riga boundary to the point of the beginning.

21. District 21.

- (a) The following parts of the City of Rochester: Beginning at the City of Rochester - Town of Irondequoit boundary at Carter Street, follow boundary southeast to Crossfield Road, south on Crossfield Road to Culver Road, southeast the southwest on Culver Road to Macbeth Street, East on Macbeth Street to Hall, southwest on Hall Street to East Main Street, east on East Main Street to Ohio Street, southwest on Ohio Street to Atlantic Avenue, west on Atlantic Avenue to the the railroad tracks, following the railroad tracks northwest to East Main Street, northeast on East Main Street to North Goodman Street, northeast on North Goodman Street to Clifford Avenue, west on Clifford Avenue to Nichols Street, north on Nichols Street to Northland Avenue, west on Northland Ave to Ferncliffe Drive, north on Ferncliffe Drive to Lux Street, west on Lux Street to Carter Street, north on Carter Street to Roycroft Drive, west on Roycroft Drive to North Street, north on North Street to to Delmonte Street, east on Delmonte Street to Carter Street, north on Carter Street to the point of the beginning.
- (b) The following parts of the Town of Irondequoit: Beginning at the intersection of Portland Avenue and Buell Drive, east on Buell Drive to Leicestershire Road, south on Leicestershire Road to Baker Avenue, east on Baker Avenue to Vinal Avenue, south on

Vinal Avenue to Page Avenue, east on Page Avenue to Echo Street, east on Echo Street to Spartan Drive, south on Spartan Drive to Town of Irondequoit - City of Rochester boundary, west then north along boundary to the point of beginning.

22. District 22.

- (a) The following parts of the City of Rochester: Beginning at the point where the east shoreline of the Genesee River meets Driving Park Avenue, east on Driving Park Avenue to Avenue E east on Avenue E to St. Paul Street, south on St. Paul Street to Avenue D, east on Avenue D to Joseph Avenue, south on Joseph Avenue to Wilkins Street, east on Wilkins Street to Hudson Avenue, north on Hudson Avenue to Wilkins Street, east on Wilkins Street to North Street, North on North Street to Roycroft Drive, east on Roycroft Drive to Carter Street, south on Carter Street to Lux Street, east on Lux Street to Ferncliffe Drive, south on Ferncliffe Drive to Northland Avenue, east on Northland Avenue to Nichols Street, south on Nichols Street to Clifford Avenue, east on Clifford Avenue to North Goodman Street, southwest on North Goodman Street to East Main Street, southwest on East Main Street to Circle Street, southeast on Circle Street to North Goodman Street, southwest on North Goodman Street to University Avenue, northwest on University Avenue to North Union Street, south on North Union Street to continuing on South Union Street, to Howell Street, west on Howell Street to Chestnut Street, north on Chestnut street to East Avenue, northwest on East Avenue to Franklin Street, northwest on Franklin Street to Liberty Pole Way, northeast on Liberty Pole Way following the border of current Legislative District 22-Election District 26 to the intersection of the North Street and the Inner Loop, west on Inner Loop to the east border of the Genesee River, following the Genesee River to the Bausch Memorial Bridge, southwest on Smith Street to the LD 22 ED3 - LD28 ED 19 boundary, northwest along said boundary to the west bank of the Genesee River, follow the Genesee Rive to the point of the beginning.

23. District 23.

- (a) The following parts of the City of Rochester: Beginning at the point where North Union Street meets University Avenue, southeast on University Avenue to North Goodman Street, northeast on North Goodman Street to Circle Street, northwest on Circle Street to East Main Street, east on East Main Street to the railroad track, following the railroad track south east to Atlantic Avenue, east on Atlantic Avenue to Marion Street, southwest on Marion Street to Blossom Road, east on Blossom Road to North Winton Road, south on North Winton Road to Gale Terrace, east on Gale Terrace to Shirley Street, north on Shirley Street to Blossom Road, east on Blossom Road to City of Rochester-Town of Brighton border, follow border southwest then west to South Clinton Avenue, northwest on South Clinton Avenue to Caroline Street, southwest and northwest following Caroline Street to Meigs Street, north on Meigs Street to I-490, following I-490 West to South Clinton Avenue, north on South Clinton Ave to Howell Street, east on Howell Street to South Union Street, North on South Union Street then north on North Union Street to the point of the beginning.

24. District 24

- (a) The following parts of the City of Rochester: Beginning at Mount Hope Avenue and Alexander Street, east of Alexander Street to Interstate 490, southeast on Interstate 490 to Meigs Street, southwest on Meigs Street to Caroline Street, east on Caroline Street to South Clinton Avenue, southeast to City of Rochester-Town of Brighton boundary, along said boundary to the City of Rochester-Town of Chili boundary, northeast along said boundary to the intersection of the Erie Canal and Genesee River, east along Genesee River to Elmwood Avenue, east on Elmwood Avenue to Mount Hope Avenue, north on Mount Hope Avenue to the point of beginning.
- (b) The following parts of the Town of Brighton: Beginning at the Town of Brighton –Town of Chili-City of Rochester boundary at Genesee Valley Golf Course, South following Town of Brighton-City of Rochester Boundary to Southern Parkway, southwest on Southern Parkway to Fonthill Park, southeast on Fonthill Park to Eastland Avenue, south on Eastland Avenue to Elmwood Avenue, east on Elmwood Avenue to Roby Drive, south on Roby Drive to Vernon Place, south on Vernon Place to Avalon Drive, southwest on Avalon Drive to Westfall Road, east on Westfall Road to South Winton Road, south on South Winton Road to Brighton-Henrietta Townline Road, west on Brighton-Henrietta Townline Road to Jefferson Road, west on Jefferson Road to East River Road, north on East River Road to the point of beginning.

25. District 25.

- (a) The following part of the City of Rochester: Beginning at the point where West Broad Street and meets Smith Street, northeast on Smith Street to the west shoreline of the Genesee River, follow the Genesee River to the Inner Loop, east on the Inner Loop to North Street, south on North Street following the eastern border of current Legislative District 25-Election District 25 to Liberty Pole Way, south on Liberty Pole Way to Franklin Street, south on Franklin Street to East Ave, East Ave southeast to Chestnut Street, south on Chestnut to Howell Street, west on Howell Street to South Clinton Avenue, south on South Clinton Avenue to I-490, following I-490 southeast to Alexander Street, west on Alexander Street to Mt. Hope Avenue, south on Mt. Hope Avenue to Elmwood Avenue, west on Elmwood Avenue to Genesee River, following the southern border of the Current Legislative District 27-Election District 3 to Scottsville Road, north on Scottsville Road to Vixette Street, south on Vixette Street to Genesee Street, north on Genesee Street to Arnett Boulevard, west on Arnett Boulevard to Rugby Avenue, north on Rugby Avenue to Chili Avenue, east on Chili Avenue to Brown Street, northeast on Brown Street to Saxton Street, north on Saxton to Wilder Street, east on Wilder Street to Brown Street, east on Brown Street to West Broad Street, west on West Broad Street to the point of the beginning.

26. District 26.

- (a) The following part of the City of Rochester: Beginning at the point where the Town of Greece-City of Rochester boundary meets the Lake Ontario shoreline, east along said shoreline, crossing the Genesee River, to the Town of Irondequoit-City of Rochester boundary, follow said boundary south to Marburger Street, south on Marburger Street to

Seneca Manor Drive, west on Seneca Manor Drive to Seneca Avenue, north on Seneca Avenue to Rau Street, west on Rau Street to North Clinton Avenue, north on North Clinton Avenue to Alcazar Street, west on Alcazar Street to Rutledge Drive, southeast on Rutledge Drive to East Ridge Road, west on East Ridge Road to St. Paul Street, south on St. Paul Street to Route 104, northwest on Route 104 to Bridge View Drive, southwest on Bridge View Drive to Maplewood Drive, north on Maplewood Drive to Flower City Park, west on Flower City Park to Lake Avenue, north on Lake Avenue to Ridgeway Avenue, west on Ridgeway Avenue to Ramona Street, south on Ramona Street to Electric Avenue, west on Electric Avenue to La Grange Avenue, south on La Grange Avenue to Driving Park Avenue, southeast on Driving Park Avenue to Wren Street, south on Wren Street to Lexington Avenue, west on Lexington Avenue to Mt. Read Industrial Park, north on Mt. Read Industrial Park to the City of Rochester-Town of Gates boundary, east then north along said boundary to Ridgeway Avenue, east on Ridgeway Avenue to Weiland Road, north on Weiland Road to the City of Rochester-Town of Greece boundary, then follow said boundary to the point of beginning.

- (b) The following part of the Town of Greece: where Mt. Read Boulevard meets Joanne Drive, east on Joanne Drive to Bonesteel Street, north on Bonesteel Street to McCall Road, southeast on McCall Road to Red Oak Drive, north on Red Oak Drive to Elwood Drive, east on Elwood Drive to Duffern Drive, north on Duffern Drive to Ellington Road, east on Ellington Road to Town of Greece-City of Rochester boundary, follow said boundary in a generally southerly and westerly direction to Mt. Read Boulevard, north on Mt. Read Boulevard to the point of the beginning.
- (c) The following parts of the Town of Irondequoit: Beginning at Town of Irondequoit - City of Rochester boundary at Seneca Park Avenue, east on Seneca Park Avenue to St Paul Boulevard, southwest on St Paul Boulevard to Somershire Drive, east on Somershire Drive to Briarwood Drive, north on Briarwood Drive to Oneta Road, east on Oneta Road to Cooper Road, south on Cooper Road to Cambria Road, west on Cambria Road to Kiwanis Road, south on Kiwanis Road to Titus Avenue, west on Titus Avenue to Seneca Avenue, south on Seneca Avenue to the Town of Irondequoit-City of Rochester boundary, in a generally easterly then northerly direction along said boundary to the point of the beginning.

27. District 27.

- (a) The following parts of the City of Rochester: Beginning at the corner of Lyell Avenue and the Erie Canal, east on Lyell Avenue to Mount Read Boulevard, south on Mount Read Boulevard to Interstate 490, east on Interstate 490 to Ames Street, south on Ames Street to the railroad, west along the railroad to Buffalo Road, south on Buffalo Road to West Avenue, west on West Avenue to Depew Street, south on Depew Street to Chili Avenue, northeast on Chili Avenue to Rugby Avenue, south on Rugby Avenue to Arnett Boulevard, east on Arnett Boulevard to Genesee Street, south on Genesee Street to Vixette Street, northwest on Vixette Street to Scottsville Road, southwest on Scottsville Road to the Erie Canal, northwest along the Erie Canal to the point of the beginning.

- (b) The following parts of the Town of Gates: Beginning at the intersection of the Town of Gates-Town of Greece boundary and Long Pond Road, east on said boundary to the Town of Gates-City of Rochester boundary, south along said boundary to Chili Avenue, southwest on Chili Avenue to Marilou Drive, south on Marilou Drive to Brooks Avenue, west on Brooks Avenue to Old Beahan Road, south on Old Beahan Road to Beahan Road, north on Beahan Road to Howard Road, north on Howard Road to Greenbriar Drive, west on Greenbriar Drive to Westhaven Drive, north on Westhaven Drive to Royal Oak Drive, east on Royal Oak Drive to Howard Road, north on Howard Road to Lyell Avenue, west on Lyell Avenue to Long Pond Road, north on Long Pond Road to the point of the beginning.
- (c) County Legislative District 27 also includes all of the area known as the Frederick Douglass-Greater Rochester International Airport connected by direct line from the Erie Canal between County Legislative Districts 3 and 4.

28. District 28.

- (a) The following parts of the City of Rochester: Beginning at the point where the City of Rochester-Town of Greece-Town of Gates meet east along said bountly to Mt. Read Industrial Park, south on Mt Read Industrial Park to Lexington Avenue, east on Lexington Avenue to Wren Street, north on Wren Street to Driving Park Avenue, east on Driving Park Avenue to Straub Street, south on Straub Street to Lexington Avenue, east on Lexington Avenue to Lake Avenue, north on Lake Avenue to Driving Park Avenue, east on Driving Park Avenue to the east bank shoreline of the Genesee River, following the east bank of the Genesee River south to Smith Street, west on Smith Street to West Broad Street, southeast on West Broad Street to Brown Street, southwest on Brown Street to Wilder Street, west on Wilder Street to Saxton Street, south on Saxton Street to Brown Street, southwest on Brown Street to Chili Avenue, west on Chili Avenue to Depew Street, north on Depew Street to West Avenue, east on West Avenue to Buffalo Road, north on Buffalo road to the Railroad tracks, east along Railroad tracks to Ames Street, north on Ames Street to I-490, follow I-490 west to Mt. Read Boulevard, north on Mt. Read Boulevard to Lyell Avenue, west on Lyell Avenue to the east shoreline of the Erie Canal, north on the east shoreline of Erie Canal to the I-390, north on I-390 to the point of the beginning.

29. District 29.

- (a) The following parts of the City of Rochester: Beginning at the point where Ridgeway Avenue meets Ramona Street, east Ridgeway Avenue to Lake Avenue, south on Lake Avenue to Flower City Park, east on Flower City Park to Maplewood Drive, south on Maplewood Drive to Bridge View Drive, north on Bridge View Drive to Route 104, east on Route 104 to St. Paul Street, north on St. Paul Street to East Ridge Road, east on East Ridge Road to Rutledge Drive, north on Rutledge Drive to Alcazar Street, east on Alcazar Street to North Clinton Avenue, south on North Clinton Avenue to Rau Street, east on Rau Street to Seneca Avenue, south on Seneca Avenue to Seneca Manor Drive, east on Seneca Manor Drive to Marburger Street, north on Marburger Street City-Irondequoit

Border, east along City-Irondequoit Border to Carter Street, south on Carter Street to Delmonte Street, west on Delmonte Street to North Street, south on North Street to Wilkins Street, west on Wilkins Street to Hudson Avenue, south on Hudson Ave to Wilkins Street, west on Wilkins Street to Joseph Avenue, north on Joseph Avenue to Avenue D, west on Avenue D to St. Paul Street, north on St. Paul Street to Avenue E, west on Avenue E continue onto Driving Park Avenue, west on Driving Park Avenue to Lake Avenue, south on Lake Avenue to Lexington Avenue, west on Lexington Avenue to Straub Street, north on Straub Street to Driving Park Avenue, west on Driving Park Avenue to LaGrange Avenue, north on LaGrange Avenue to Electric Avenue, east on Electric Avenue to Ramona Street, north on Ramona Street to point of the beginning.

Section 3. Section C2-2D of the Monroe County Charter is hereby repealed, and a new C2-2D is enacted in place thereof, to read as follows:

D. Term. Effective as of January 1, 2023, all Legislators shall be elected for a term of four years at the general election to be held in calendar years ending in three (i.e., 2023, 2033, 2043, etc.); a term of four years at the general election to be held in calendar years ending in seven (i.e., 2027, 2037, 2047, etc.); and for a term of two years at the general election to be held in calendar years ending in one (i.e., 2031, 2041, 2051, etc.). The term of office of the members of the County Legislature shall begin on the first day of January next following their election. The term of office for all members of the County Legislature serving on the thirty-first day of December in the year 2023 shall terminate at 11:59 P.M. on that day.

Section 4. The twenty-nine (29) legislative districts as previously bounded and described by Local Law No. 7 of 2011 shall continue as such for the limited purpose of continuing in office the legislators presently elected from said districts and shall cease to exist as such at 11:59 P.M. on December 31, 2023.

Section 5. This local law is subject to permissive referendum and shall take effect in accordance with the applicable provisions of the Municipal Home Rule Law and the Monroe County Charter.

Matter of Urgency
File No. _____


ENACTED: Date: _____ Vote: _____

ACTION BY THE COUNTY EXECUTIVE

APPROVED: _____ VETOED: _____

SIGNATURE: _____ DATE: _____

EFFECTIVE DATE OF LOCAL LAW: _____



Office of the County Executive

Adam J. Bello
County Executive

December 23, 2022

Honorable Sabrina LaMar
President of the Monroe County Legislature
410 County Office Building
Rochester, New York 14614

RE: Amending Monroe County Charter and Administrative Code Relating to the Legislative District Boundaries and the Term of Office of Members of the County Legislature

Dear President LaMar:

I hereby certify as to the necessity of the immediate passage of the proposed Local Law entitled, "**Amending Monroe County Charter and Administrative Code Relating to the Legislative District Boundaries and the Term of Office of Members of the County Legislature**".

Thank you for your consideration in this matter.

Sincerely,

A handwritten signature in blue ink that reads "Adam J. Bello".

Adam J. Bello
Monroe County Executive

xc: Jeffery L. McCann, Deputy County Executive
John P. Bringewatt, County Attorney
Hon. Steve Brew, Majority Leader
Hon. Yversha Roman, Minority Leader
David Grant, Clerk of the Legislature

110 County Office Building • 39 West Main Street • Rochester, New York 14614
(585) 753-1000 • fax: (585) 753-1014 • www.monroecounty.gov • e-mail: countyexecutive@monroecounty.gov



ATTACHMENTS:

	Description	File Name	Type
▢	Resolution	ITEM_3.pdf	Resolution
▢	Referral	R22-0473.pdf	Referral Letter

3.

By Legislators Brew and Smith

Intro. No. _____

RESOLUTION NO. _____ OF 2022

FIXING A PUBLIC HEARING ON LOCAL LAW (INTRO. NO. _____ OF 2022) ENTITLED "AMENDING MONROE COUNTY CHARTER AND ADMINISTRATIVE CODE RELATING TO THE LEGISLATIVE DISTRICT BOUNDARIES AND THE TERM OF OFFICE OF MEMBERS OF THE COUNTY LEGISLATURE"

BE IT RESOLVED BY THE LEGISLATURE OF THE COUNTY OF MONROE, as follows:

Section 1. That there will be a public hearing at 6:00 P.M. on the 29th day of December, 2022, in the Legislative Chambers in the County Office Building, Rochester, New York on Local Law (Intro. No. _____ of 2022) entitled "Amending Monroe County Charter and Administrative Code Relating to the Legislative District Boundaries and the Term of Office of Members of the County Legislature".

Section 2. The Clerk of the Legislature is directed to give notice of the time and place of this public hearing, and a description of the proposed local law, to the news media within the County, and shall conspicuously post a copy of said notice in the office of the Clerk at least five days before said hearing.

Section 3. This local law shall take effect in accordance with the provisions of the Municipal Home Rule Law and the Monroe County Charter.

File No. 22-0473.LL

ADOPTION: Date: _____ Vote: _____



Monroe County Legislature

Office of the President

SABRINA LAMAR
PRESIDENT

December 23, 2022

To The Honorable
Monroe County Legislature
407 County Office Building
39 W. Main Street
Rochester, NY 14614

OFFICIAL FILE COPY	
No. <u>220473</u>	
Not to be removed from the Office of the Legislature Of Monroe County	
Committee Assignment	
URGENT	-L

Re: Enacting a Local Law Entitled "Amending Monroe County Charter and Administrative Code Relating to Legislative District Boundaries and Term of Members of County Legislature"

Honorable Legislators:

As Chairwoman of the Legislative District Revision Commission, I hereby submit the following proposed Local Law regarding the revision of Legislative District Boundaries as required by §C2-12 of the Monroe County Charter. The proposed law also defines the length of terms of office for the Monroe County Legislature. The Commission approved this proposal during its meeting held on December 23, 2022.

The specific legislative action required is to adopt the Local Law as attached.

The legislative action requested in this referral is not an "Action" as that term is defined in 6 NYCRR 617.5(b) and is not subject to review under the State Environmental Quality Review Act.

This action will have no impact on the revenues or expenditures of the current Monroe County budget.

Sincerely,

Sabrina LaMar
President of the Legislature
District 27

By Legislators _____ and _____

Intro No. _____

LOCAL LAW NO. _____ of 2022

LOCAL LAW ENTITLED, "AMENDING MONROE COUNTY CHARTER AND ADMINISTRATIVE CODE RELATING TO THE LEGISLATIVE DISTRICT BOUNDARIES AND THE TERM OF OFFICE OF MEMBERS OF THE COUNTY LEGISLATURE"

BE IT ENACTED BY THE LEGISLATURE OF THE COUNTY OF MONROE, as follows:

Section 1. Section C2-12B of the Monroe County Charter is hereby repealed, and a new Section C2-12B is enacted in place thereof, to read as follows:

B. District boundaries. The description of the boundaries of the twenty-nine (29) legislative districts shall be set forth in Section A4-4 of the Administrative Code. In the description of said districts, all references to towns apply to that territory wholly contained in each of the towns in the county bounded as of April 1, 2020. Said district boundaries shall be changed only by local law and in accordance with the reapportionment procedures and standards set forth in Section C2-12C.

Section 2. Section A4-4 of the Administrative Code of Monroe County is hereby repealed and a new Section §A4-4 is enacted in place thereof, to read as follows:

A4-4. Legislative district boundaries.

A. In the description of the districts set forth below, all references to towns apply to that territory wholly contained in each of the towns in the county bounded as of April 1, 2020. The boundaries of the twenty-nine (29) legislative districts shall be as follows:

1. District 1.

(a) All of the Town of Parma.

(b) The following parts of the Town of Greece: Beginning at the point where the Town of Greece-Town of Parma boundary intersects the Lake Ontario shoreline, southeast following the contour of the Lake Ontario shoreline then southwest on the west bank of the Buck Pond inlet to Edgemere Drive, northwest on Edgemere Drive to the east bank of the Long Pond inlet, follow said bank to the eastern shoreline of Long Pond then southwest and south along said shoreline to Kuhn Road, west on Kuhn Road to Flynn Road, south on Flynn Road to Latta Road, west on Latta Road to North Greece Road, south on North Greece Road to West Ridge Road, west along West Ridge Road to the Town of Greece-Town of Parma boundary, north on said boundary to the point of the beginning.

2. District 2.

(a) All of the Town of Hamlin.

(b) All of the Town of Clarkson.

- (c) The following parts of the Town of Sweden: Beginning at a point where the Monroe County-Orleans County boundary intersects the Town of Sweden-Town of Clarkson boundary, east along said boundary to the Town of Sweden-Town of Parma boundary, southwest on said boundary, continuing southwest on the Town of Sweden-Town of Ogden boundary to Campbell Road, west on Campbell Road to its intersection with Brockport-Spencerport Road, west on Brockport-Spencerport Road to its intersection with Lake Road, continuing west on Fourth Section Road to the Monroe County-Orleans County boundary, north along said boundary to the point of beginning.

3. District 3.

- (a) The following parts of the Town of Chili: Beginning at a point where Buffalo Road meets the Town of Chili-Town of Ogden boundary, east along the Town of Chili-Town of Ogden boundary, continuing east along the Town of Chili-Town of Gates boundary to the Town of Chili-City of Rochester boundary, then in a generally southerly, easterly, northerly direction following said boundary (outlines the Frederick Douglas Greater Rochester International Airport) to the Town of Chili-Town of Gates boundary, east along said boundary to the Town of Chili-City of Rochester boundary, then in a generally southerly, westerly direction along said boundary to the Town of Chili-Town of Brighton boundary, continuing southwest along said boundary to the Town of Chili-Town of Henrietta boundary, continuing southwest along said boundary to the Town of Chili-Town of Wheatland boundary, west along said boundary to the Town of Chili-Town of Riga boundary, north along said boundary to the southern boundary to the railroad line, east along said railroad line to Union Street, north on Union Street to Buffalo Road, northeast along Buffalo Road to the point of the beginning.

4. District 4.

- (a) The following parts of the Town of Gates: Beginning at the point where the Town of Gates-Town of Ogden boundary meets the Town of Gates-Town of Greece boundary, east along the Town of Gates-Town of Greece boundary to Long Pond Road, south on Long Pond Road to Lyell Road, east on Lyell Road to Howard Road, south on Howard Road to Royal Oak Drive, west on Royal Oak Drive to Westhaven Drive, south on Westhaven Drive to Greenbriar Drive, east on Greenbriar Drive to Howard Road, southeast on Howard Road then continuing in a generally southeasterly direction along Beahan Road to Old Beahan Road, north on Old Beahan Road north to Brooks Avenue, east on Brooks Avenue to Marilou Drive, north on Marilou Drive to Chili Avenue, northeast on Chili Avenue to the Town of Gates-City of Rochester boundary, proceed along the Town of Gates-City of Rochester boundary in a southeasterly direction to its intersection with the Town of Gates-Town of Chili boundary, west along the Town of Gates-Town of Chili boundary to its intersection with the Town of Gates-City of Rochester boundary (Frederick Douglass Greater Rochester International Airport), then northwest, then west, then southwest along Town of Gates-City of Rochester boundary to Brooks Avenue, west on Brooks Avenue to the Town of Gates-Town of Chili boundary, then west along the Town of Gates-Town of Chili boundary to the Town of

Gates-Town of Ogden boundary, north on the Town of Gates-Town of Ogden boundary to the point of the beginning.

- (b) The following parts of the Towns of Greece: Beginning at the point where Ridgeway Avenue meets Elmgrove Road, east on Ridgeway Avenue to the Greece Election District 65-Greece Election District 17 boundary to Straub Road, east on Straub Road to Long Pond Road, north on Long Pond Road to Holmes Road, east on Holmes Road to Breckenridge Drive, south on Breckenridge Drive to Amy Lane, west on Amy Lane to Lauren Lane, south on Lauren Lane to Greece Election District 37-Greece Election District 87 boundary, follow said boundary to Rye Road, east on Rye Road to Latona Road, south on Latona Road to Town of Greece-City of Rochester boundary, follow along said boundary to the point where said boundary meets the Town of Greece-Town of Gates boundary, west along said boundary to Elmgrove Road, north on Elmgrove Road to the point of the beginning.
- (c) The following parts of the City of Rochester: Beginning at the intersection of the Town of Greece-City of Rochester boundary and Weiland Road, south on Weiland Road to Ridgeway Ave, west on Ridgeway Ave to the City of Rochester-Town of Gates boundary, west then north then east along the City of Rochester-Town of Gates boundary to the Town of Greece-City of Rochester boundary, east along said boundary to the point of the beginning.

5. District 5.

- (a) All of the Town of Mendon.
- (b) All of the Town of Rush.
- (c) The following parts of the Town of Henrietta: Beginning at the point where East River Road crosses over the NYS Thruway, east along the NYS Thruway to the Town of Henrietta-Town of Pittsford boundary, southwest along said boundary, continuing southwest along the Town of Henrietta-Town of Mendon boundary to the Town of Henrietta-Town of Rush boundary, west on the Town of Henrietta-Town of Rush boundary to East River Road, northeast on East River Road to the point of the beginning.
- (d) The following parts of the Town of Perinton: Beginning at the point where the Town of Perinton-Town of Pittsford boundary meets Woolston Road, east along Woolston Road to Fishers Road, north along Fishers Road to Pittsford Victor Road, southeast along Pittsford Victor Road to Moseley Road, north along Moseley Road to its intersection with the Census Block 3031-3018 boundary, follow said boundary line east and then south to the intersection of Neuchatel Lane, continue in an easterly direction to Turk Hill Road and continuing in an easterly direction along Steele Road to Thayer Road, south on Thayer Road to the Monroe County-Ontario County boundary, west along said boundary and continuing west along the Town of Perinton-Town of Mendon boundary to the Town of Perinton-Town of Pittsford boundary, north along said boundary to the point of the beginning.

- (e) The following parts of the Town of Pittsford: Beginning at point where the Town of Pittsford-Town of Henrietta boundary meets the NYS Thruway, southeast on the NYS Thruway to Mendon Center Road, north on Mendon Center Road to Barker Road, east on Barker road to West Bloomfield Road, south on West Bloomfield Road to Thornell Road, east on Thornell Road to Downing Drive, southeast on Downing Drive to East Street, southwest on East Street to Park Road, southeast then east on Park Road to the Town of Pittsford-Town of Perinton boundary, south along said boundary to the Town of Pittsford-Town of Mendon boundary, west along said boundary to the Town of Pittsford-Town of Henrietta boundary, northeast along said boundary to the point of the beginning.

6. District 6.

- (a) The following parts of the Town of Greece: Beginning at the intersection of Latta Road and Kirk Creek, east on Latta Road to the Town of Greece-City of Rochester boundary, south along said boundary to Ellington Road, west on Ellington Road to Duffern Drive, south on Duffern Drive to Elwood Drive, west on Elwood Drive to Red Oak Drive, south on Red Oak Drive to McCall Road, northwest on McCall Road to Bonesteel Road, south on Bonesteel Road to Rosecroft Drive, west on Rosecroft Drive to Mount Read Boulevard, north on Mount Read Boulevard to Vintage Lane, west on Vintage Lane to the point south of Josie Lane, north on Josie Lane to Judy Ann Drive, west then north then east on Judy Ann Drive to Stoney Creek Drive, north on Stoney Creek Drive to English Road, east on English Road to Kirk Creek, north along Kirk Creek to the point of the beginning.

7. District 7.

- (a) The following parts of the Town of Greece: Beginning at the intersection of Kuhn Road and Flynn Road, east on Kuhn Road to the western boundary of Sweet Acres Drive, north on Sweet Acres Drive to Long Pond, northeast along Long Pond to the southern portion of Edgemere Drive, southeast on the southern portion of Edgemere Drive to the eastern edge of Larkin Creek, northeast on Larkin Creek to the Lake Ontario shoreline, east along Lake Ontario shoreline to the Town of Greece-City of Rochester boundary, follow said boundary to Latta Road, west on Latta Road to Kirk Creek, southwest along Kirk Creek to English Road, west on English Road to Stoney Creek Drive, south on Stoney Creek Drive to Judy Ann Drive, west then south then east on Judy Ann Drive to Josie Lane, south on Josie Lane to the point on Vintage Lane south of Josie Lane, west on Vintage Lane to Mill Road, west on Mill Road to North Avenue, north on North Avenue to English Road, west on English Road to North Greece Road, north on North Greece Road to Latta Road, east on Latta Road to Flynn Road, north on Flynn Road the the point of the beginning.

8. District 8.

- (a) The following parts of the Town of Webster: Beginning at the point where Whitting Road and Lake Road intersect, east on Lake Road to West Creek, northwest along the west embankment of West Creek to the Ontario Lake Shoreline, east on the Ontario Lake Shoreline to the Monroe County-Wayne County boundary, south along the Monroe County-Wayne County boundary to Town of Webster-Town of Penfield boundary, west on said boundary to Jackson Road, north on Jackson Road to the Census Block 1011-2000 boundary, west along said boundary to Webster Commons Boulevard, north on Webster Commons Boulevard to Westover Drive, west, then north on Westover Drive to Ascott Lane, east following the northern boundary of block 1006 [8] just north of Ascott Lane to Webster Commons Boulevard, north on Webster Commons Boulevard to Ridge Road, west on Ridge Road to Hard Road, north on Hard Road to Route 104, west on Route 104 to Gravel Road, north on Gravel Road to Klem Road, east on Klem Road to Van Alstyne Road, northeast on Van Alstyne Road to Shoemaker Road, east on Shoemaker Road to Whitting Road, north on Whitting Road to the point of the beginning.

9. District 9.

- (a) The following parts of the Town of Penfield: Beginning at the point where Shoecraft Road meets the Town of Penfield-Town of Webster boundary, east along said boundary to the Monroe-Wayne County boundary, south along said boundary to the Town of Penfield-Town of Perinton boundary, west along said boundary, continuing west along the Town of Penfield-Town of Pittsford boundary to Wayside Drive, north on Wayside Drive to Dalewood Drive, east on Dalewood Drive to the Census Block 1019-1007 boundary, north along said boundary to Allen's Creek, northeast along Allen's Creek to the Census Block 1007-1013 boundary, south, then east, then north to Allens creek, northeast along Allen's Creek and continuing along Irondequoit Creek to Penfield Road, southeast on Penfield Road to NY Route 441, east on NY 441 to Liberty Street, then northwest on Liberty Street to Highland Drive, north on Highland Drive to Gebhardt Road, east on Gebhardt Road to Five Mile Line Road, north on Five Mile Line Road to Sawmill Drive, west on Sawmill Drive to Arrowhead Lane, north on Arrowhead Lane to Colonial Drive, east on Colonial Drive to Five Mile Line Road, north on Five Mile Line Road to Whalen Road, northwest on Whalen Road to Atlantic Avenue, west on Atlantic Avenue to Qualtrough Road, continuing west on Browncroft Boulevard to Creek Street, north on Creek Street to Embury Road, southeast on Embury Road to Rodney Lane, north then west on Rodney Lane to Samson Drive, north on Samson Drive to Woodfield Drive, west then north on Woodfield Drive to Plank Road, east on Plank Road to Shoecraft Road, north on Shoecraft Road to the point of the beginning..

10. District 10.

- (a) The following parts of the Town of Brighton: Beginning at the intersection of Clover Street and Elmwood Avenue, east on Elmwood Avenue to Linden Ave, southeast on Linden Ave to Glenn Road, southeast on Glenn Road to the Glenn Road cul de sac, from this point proceed southeast in a straight line to the Town of Brighton-Town of Penfield

boundary, south along said boundary to the Town of Brighton-Town of Pittsford boundary, follow said boundary west, then southwesterly to the Town of Brighton-Town of Henrietta boundary, west along Town of Brighton-Town of Henrietta boundary to Edgewood Avenue, north on Edgewood Avenue to Route 590, follow Route 590 northeast to Monroe Avenue, northwest on Monroe Avenue to Allens Creek Road, east on Allens Creek Road to Clover Street, north on Clover Street to point of beginning.

- (b) The following parts of the Town of Pittsford: Beginning at the northwest corner of the Town of Pittsford-Town of Brighton boundary, follow said boundary east to the Town of Pittsford-Town of Perinton boundary, follow said boundary south to the Town of Pittsford-Village of East Rochester boundary, then follow said boundary south to the Town of Pittsford-Town of Perinton boundary, follow said boundary south to Park Road, follow Park Road west to East Street, northeast on East Street to Downing Drive, north on Downing Drive to Thornell Road, west on Thornell Road to West Bloomfield Road, north on West Bloomfield Road to Barker Road, west on Barker Road to Mendon Center Road, south on Mendon Center Road to the New York State Thruway, west on New York State Thruway to Clover Street, north on Clover Street to Jefferson Road, west on Jefferson Road to the Town of Pittsford-Town of Henrietta boundary, northeast along said boundary and northeast along the Town of Pittsford-Town of Brighton boundary to the point of the beginning.

11. District 11.

- (a) All of the Town/Village of East Rochester.
- (b) The following parts of the Town of Perinton: Beginning at the Town of Perinton-Town of Pittsford-Town of Penfield boundary, east along said boundary to Fairport Nine Mile Point Road, south on Fairport Nine Mile Road to Whitney Road, east on Whitney Road to Thomas Creek, south along Thomas Creek to Macedon Center Road, west on Macedon Center Road to Lyndon Road, south on Lyndon Road to the Erie Canal, west along the Erie Canal to Pebble Hill Road, south then west on Pebble Hill Road to Turk Hill Road, south on Turk Hill Road to Peppermill Drive, west on Peppermill Drive to Margo Drive, west on Margo Drive to Briar Way to Clarkes Crossing, west on Clarkes Crossing to Towpath Trail, north on TowPath Trail to Old Post Road, south then east on Old Post Road to Nettlecreek Road, south on Nettlecreek Road to Ayrault Road, west on Ayrault Road to Palmyra Road, Town of Perinton-Town of Pittsford boundary, north along said boundary to the Town of Perinton-Town of Pittsford-Town/Village of East Rochester boundary, following the Town of Perinton-Town/Village of East Rochester boundary to the Town of Perinton-Town of Pittsford-Town/Village of East Rochester boundary, north on the Town of Perinton-Town of Pittsford boundary to the point of the beginning.

12. District 12.

- (a) All of the Town of Riga.
- (b) All of the Town of Wheatland.

- (c) The following parts of the Town of Henrietta: Beginning at the Town of Henrietta-Town of Brighton-Town of Chili boundary, east on Jefferson Road to John Street, southwest on John Street to Bailey Road, west on Bailey Road to East River Road, south on East River Road to the Town of Henrietta-Town of Rush boundary, west along said boundary to the Town of Henrietta-Town of Wheatland boundary, north along said boundary to the Town of Henrietta-Town of Chili boundary, north along said boundary to the point of the beginning.

13. District 13.

- (a) The following parts of the Town of Henrietta: Beginning at the point where Brighton Henrietta Townline road meets the Town of Henrietta-Town of Brighton boundary, follow said boundary east to the Town of Henrietta-Town of Pittsford boundary, follow said boundary southwest to the NYS Thruway, west on the NYS Thruway to East River Road, north on East River Road to Bailey Road, east on Bailey Road to John Street, northeast on John Street to Jefferson Road, continue on Brighton Henrietta Townline road to the point of the beginning.
- (b) The following parts of the Town of Pittsford: Beginning at the point where the Town of Pittsford-Town of Henrietta boundary meets Jefferson Road, west on Jefferson Road to Clover street, southwest on Clover Street to the NYS Thruway, west on the NYS Thruway to the Town of Brighton-Town of Henrietta boundary, follow said boundary northeast to the point of the beginning.

14. District 14.

- (a) The following parts of the Town of Brighton: Beginning at the point where the Town of Brighton-City of Rochester boundary meets Monroe Avenue, follow said boundary in a generally easterly then northerly direction to the Town of Brighton-Town of Irondequoit boundary, follow said boundary east to the Town of Brighton-Town of Penfield boundary, follow said boundary in a generally southerly direction to Linden Avenue, from this point proceed northwest in a straight line to the Glen Road Cul De Sac, proceed northwest along Glen Road to Linden Avenue, west on Linden Avenue to Elmwood Avenue, continuing west on Elmwood Avenue to Clover Street, south on Clover Street to Allens Creek Road, west on Allens Creek Road to Monroe Avenue, southeast on Monroe Avenue to Interstate 590, southwest on Interstate 590 to Edgewood Avenue, southwest on Edgewood Avenue to Terrain Drive, east then southwest on Terrain Drive to French Road, west on French Road to Edgewood Avenue, southwest on Edgewood Avenue to the Town of Brighton-Town of Henrietta boundary, west along said boundary to South Winton Road, northeast on South Winton Road to Westfall Road, west on Westfall Road to Avalon Drive, north then east on Avalon Drive to Vernon Place, north on Vernon Place to Roby Drive, continue north on Roby Drive to Elmwood Avenue, west on Elmwood Avenue to Fastland Avenue, northwest to Fonthill Park, northwest on Fonthill Park to Southern Parkway, northeast on Southern Parkway to the point of the beginning.

- (b) The following parts of the Town of Penfield: Beginning at the point where the Town of Penfield-Town of Irondequoit boundary meets Empire Boulevard, east on Empire Boulevard to Tufa Glen Creek, in a generally southerly then easterly direction follow Tufa Glen Creek to Creek Street, south on Creek Street to Browncroft Boulevard, east on Browncroft Boulevard continuing as Atlantic Avenue to Whalen Road, southeast on Whalen Road to Five Mile Line Road, south on Five Mile Line Road to Colonial Drive, west on Colonial Drive to Arrowhead Lane, south on Arrowhead Lane to Sawmill Drive, east on Sawmill Drive to Five Mile Line Road, south on Five Mile Line Road to Gebhardt Road, west on Gebhardt Road to Highland Drive, south on Highland Drive to Liberty Street, southwest then south on Liberty Street to NYS Route 441, west on NYS Route 441 to Penfield Road, northwest on Penfield Road to Irondequoit Creek, follow Irondequoit Creek southwest to the census block 1013-1007 boundary, follow said boundary south then west then north to Allens Creek, follow Allens Creek southwest to the census block 1019-1007 boundary, follow said boundary south to Dalewood Drive, west on Dalewood Drive to Wayside Drive, south on Wayside Drive to Linden Avenue, southeast on Linden Avenue to the Town of Penfield-Town of Pittsford boundary, follow said boundary west to the Town of Penfield-Town of Brighton boundary, follow said boundary north then northwesterly to the Town of Penfield-Town of Irondequoit boundary, follow said boundary in a generally northerly direction to the point of the beginning.

15. District 15.

- (a) The following parts of the Town of Penfield: Beginning at the point where the center line of Irondequoit Bay meets the Town of Webster-Town of Penfield boundary, follow said boundary line east to Shoecraft Road, south on Shoecraft Road to Plank Road, west on Plank Road to Woodfield Road, south then east on Woodfield Road to Samson Drive, south on Samson Drive to Rodney Lane, east then south on Rodney Lane to Embury Road, west then northwest on Embury Road to Creek Street, south on Creek Street to Tufa Glen Creek, in a generally westerly then northwesterly direction follow Tufa Glen Creek to Empire Boulevard, northwest on Empire Boulevard to the Town of Penfield-Town of Irondequoit boundary line, north along the centerline of Irondequoit Bay to the point of the beginning.
- (b) The following parts of the Town of Webster: Beginning at the point where the center line of Irondequoit Bay meets the shoreline of Lake Ontario at the Town of Webster-Town of Irondequoit boundary, follow said shoreline northeast to West Creek, follow West Creek south to Lake Road, southwest on Lake Road to Whiting Road, south on Whiting Road to Shoemaker Road, west on Shoemaker Road to Van Alstyne Road, southwest on Van Alstyne Road to Klem Road, west on Klem Road to Gravel Road, south on Gravel Road to NYS Route 104, east on NYS Route 104 to Hard Road, south on Hard Road to Ridge Road, east on Ridge Road to Webster Commons Boulevard, south on Webster Commons Boulevard to Ascott Lane, west on Ascott Lane to Westover Drive, south then east on Westover Drive to Webster Commons Boulevard, south on Webster Commons Boulevard to the north boundary of census block 2001, follow said boundary east,

continuing east along the north boundary of census block 2000 to Jackson Road, south on Jackson Road to the Town of Webster-Town of Penfield boundary, west along said boundary to the center line of the Irondequoit Bay, follow said center line north to the point of the beginning.

16. District 16.

- (a) The following part of the Town of Irondequoit: Beginning at the point where the City of Rochester-Town of Irondequoit boundary meets the Lake Ontario shoreline, follow said shoreline southeast to the Town of Irondequoit-City of Rochester boundary, then in a generally southerly, easterly, northerly direction following said boundary (outlines Durand Eastman Park) back to the Lake Ontario shoreline, follow said shoreline east to the Irondequoit Bay Outlet, south along said outlet to the centerline of Irondequoit Bay, south along said centerline to Empire Boulevard, south along the Town of Irondequoit-Town of Penfield boundary to the Town of Irondequoit-Town of Brighton boundary, east along said boundary to the Town of Irondequoit-City of Rochester boundary, follow said boundary to NYS Route 590, north on NYS Route 590 to NYS Route 104, west on NYS Route 104 to North Goodman Street, north on North Goodman Street to East Ridge Road, southwest on East Ridge Road to Portland Avenue, north on Portland Avenue to Titus Avenue, west on Titus Avenue to Kiwanis Road, north on Kiwanis Road to Cambria Road, east on Cambria Road to Cooper Road, north on Cooper Road to Oneta Road, west on Oneta Road to Briarwood Drive, south on Briarwood to Somershire Drive, west on Somershire Drive to St Paul Boulevard, northeast then north on St Paul Boulevard to Seneca Park Avenue, west on Seneca Park Avenue to the Town of Irondequoit-City of Rochester boundary, follow said boundary north to the point of the beginning.
- (b) The following part of the City of Rochester: Durand Eastman Park.

17. District 17.

- (a) The following parts of the Town of Irondequoit: Beginning at the point where Seneca Avenue intersects Titus Avenue, east on Titus Avenue to Portland Avenue, south on Portland Avenue to East Ridge Road, northeast on East Ridge Road to North Goodman Street, south on North Goodman Street to NYS Route 104, east on NYS Route 104 to NYS Route 590, south on NYS Route 590 to the Town of Irondequoit-City of Rochester boundary, follow said boundary in a generally northwesterly direction to Spartan Drive, north on Spartan Drive to Echo Street, west on Echo Street to Page Avenue, west on Page Avenue to Vinyl Avenue, north on Vinyl Avenue to Baker Avenue, west on Baker Avenue to Leicestershire Road, north on Leicestershire Road to Buell Drive, west on Buell Drive to Portland Avenue, north on Portland Avenue to the Town of Irondequoit-City of Rochester boundary, follow said boundary west then north then southwest to Seneca Avenue, north on Seneca Avenue to the point of the beginning.
- (b) The following parts of the City of Rochester: Beginning at the point where Crossfield Road intersects the City of Rochester-Town of Irondequoit boundary, follow said boundary in a generally southeasterly direction to the City of Rochester-Town of Brighton

boundary, follow said boundary southwest to Blossom Road, west on Blossom Road to Shirley Street, south on Shirley Street to Gale Terrace, west on Gale Terrace to North Winton Road, northeast on North Winton Road to Blossom Road, west on Blossom Road to Marion Street, northeast on Marion Street to Atlantic Avenue, west on Atlantic Avenue to Ohio Street, northeast on Ohio Street to Main Street, west on East Main Street to Hall Street, northeast on Hall Street to Macbeth Street, northwest on Macbeth Street to Culver Road, north then northwest on Culver Road to Waring Road, northwest on Waring Road to Crossfield Road, north on Crossfield Road to the point of the beginning.

18. District 18.

- (a) The following parts of the Town of Perinton: Beginning at the Town of Perinton-Town of Penfield boundary at Fairport Nine Mile Point Road, follow said boundary east to the Monroe County-Wayne County boundary, south along said boundary to the Monroe County-Ontario County boundary, west along said boundary to Thayer Road, north on Thayer Road to Steele Road, west on Steele Road to Gambin Hill, west on Gambin Hill to Neuchatel Lane, west on Neuchatel Lane to the Census Block 3018-3031 boundary, north then west along said boundary to Moseley Road, south on Moseley Road to Pittsford-Victor Road, northwest on Pittsford-Victor Road to Fishers Road, south on Fishers Road to Woolston Road, west on Woolston Road to the Town of Perinton-Town of Pittsford boundary, north along said boundary to Palmyra Road, east on Palmyra Road to Ayrault Road, east on Ayrault Road to Nettlecreek Road, north on Nettlecreek Road to Old Post Road, west then north on Old Post Road to Towpath Trail, southeast on Towpath Trail to Clarkes Crossing, north then east on Clarkes Crossing to Briar Way, east on Briar Way to Margo Drive, east on Margo Drive to Peppermill Drive, east on Peppermill Drive to Turk Hill Road, north on Turk Hill Road to Pebble Hill Road, east then north on Pebble Hill Road to the Erie Canal, east along the Erie Canal to Lyndon Road, north on Lyndon Road to Macedon Center Road, east on Macedon Center Road to Thomas Creek, north along Thomas Creek to Whitney Road, west on Whitney Road to Fairport Nine Mile Point Road, north on Fairport Nine Mile Point Road to the point of the beginning.

19. District 19

- (a) The following parts of the Town of Greece: Beginning at the intersection of North Greece Road and English Road, east on English Road to North Avenue, south on North Avenue to Mill Road, east on Mill Road to Vintage Lane, east on Vintage Lane to Mount Read Boulevard, south on Mount Read Boulevard to Rosecroft Drive, east on Rosecroft Drive to Bonesteel Street, south on Bonesteel Street to Joanne Drive, west on Joanne Drive to Mount Read Boulevard, south on Mount Read Boulevard to the Town of Greece-City of Rochester boundary, follow said boundary to Latona Road, north on Latona Road to Rye Road, west on Rye Road to Howe Road, directly south from Howe Road to Sannita Drive, east on Sannita Drive following the Greece Election District 87-Greece Election District 37 boundary, along said boundary to Holmes Road, west on Holmes Road to Long Pond Road, south on Long Pond Road to Straub Road, west on Straub Road following the

Greece Election District 65-Greece Election District 17 boundary to Ridgeway Avenue, west on Ridgeway Avenue to Elmgrove Road, north on Elmgrove Road to North Greece Road, north on North Greece Road to the point of the beginning.

20. District 20.

- (a) All of the Town of Ogden
- (b) The following parts of the Town of Greece: Beginning at the intersection of Manitou Road and West Ridge Road, east on West Ridge Road to Elmgrove Road, south on Elmgrove Road to the Town of Greece-Town of Gates boundary, west on said boundary to the Town of Ogden-Town of Greece boundary, north on said boundary to the point of the beginning.
- (c) The following parts of the Town of Sweden: Beginning at the intersection of the Monroe County-Orleans County boundary and Fourth Section Road, east on Fourth Section Road to the Town of Sweden-Town of Ogden boundary, south along said boundary to the Monroe County-Genesee County boundary, west along said boundary to the Monroe County-Orleans boundary, north along said boundary to the point of the beginning.
- (d) The following parts of the Town of Chili: Beginning at the point where the Town of Ogden-Town of Chili boundary meets the Town of Chili-Town of Riga boundary, east along Town of Ogden-Town of Chili boundary to Buffalo Road, southwest on Buffalo Road to Union Street, south on Union Street to the railroad line, west on the railroad line to the Town of Chili-Town of Riga boundary, north along Town of Chili-Town of Riga boundary to the point of the beginning.

21. District 21.

- (a) The following parts of the City of Rochester: Beginning at the City of Rochester - Town of Irondequoit boundary at Carter Street, follow boundary southeast to Crossfield Road, south on Crossfield Road to Culver Road, southeast the southwest on Culver Road to Macbeth Street, East on Macbeth Street to Hall, southwest on Hall Street to East Main Street, east on East Main Street to Ohio Street, southwest on Ohio Street to Atlantic Avenue, west on Atlantic Avenue to the the railroad tracks, following the railroad tracks northwest to East Main Street, northeast on East Main Street to North Goodman Street, northeast on North Goodman Street to Clifford Avenue, west on Clifford Avenue to Nichols Street, north on Nichols Street to Northland Avenue, west on Northland Ave to Ferncliffe Drive, north on Ferncliffe Drive to Lux Street, west on Lux Street to Carter Street, north on Carter Street to Roycroft Drive, west on Roycroft Drive to North Street, north on North Street to to Delmonte Street, east on Delmonte Street to Carter Street, north on Carter Street to the point of the beginning.
- (b) The following parts of the Town of Irondequoit: Beginning at the intersection of Portland Avenue and Buell Drive, east on Buell Drive to Leicestershire Road, south on Leicestershire Road to Baker Avenue, east on Baker Avenue to Vinal Avenue, south on

Vinal Avenue to Page Avenue, east on Page Avenue to Echo Street, east on Echo Street to Spartan Drive, south on Spartan Drive to Town of Irondequoit - City of Rochester boundary, west then north along boundary to the point of beginning.

22. District 22.

- (a) The following parts of the City of Rochester: Beginning at the point where the east shoreline of the Genesee River meets Driving Park Avenue, east on Driving Park Avenue to Avenue E east on Avenue E to St. Paul Street, south on St. Paul Street to Avenue D, east on Avenue D to Joseph Avenue, south on Joseph Avenue to Wilkins Street, east on Wilkins Street to Hudson Avenue, north on Hudson Avenue to Wilkins Street, east on Wilkins Street to North Street, North on North Street to Roycroft Drive, east on Roycroft Drive to Carter Street, south on Carter Street to Lux Street, east on Lux Street to Ferncliffe Drive, south on Ferncliffe Drive to Northland Avenue, east on Northland Avenue to Nichols Street, south on Nichols Street to Clifford Avenue, east on Clifford Avenue to North Goodman Street, southwest on North Goodman Street to East Main Street, southwest on East Main Street to Circle Street, southeast on Circle Street to North Goodman Street, southwest on North Goodman Street to University Avenue, northwest on University Avenue to North Union Street, south on North Union Street to continuing on South Union Street, to Howell Street, west on Howell Street to Chestnut Street, north on Chestnut street to East Avenue, northwest on East Avenue to Franklin Street, northwest on Franklin Street to Liberty Pole Way, northeast on Liberty Pole Way following the border of current Legislative District 22-Election District 26 to the intersection of the North Street and the Inner Loop, west on Inner Loop to the east border of the Genesee River, following the Genesee River to the Bausch Memorial Bridge, southwest on Smith Street to the LD 22 ED3 - LD28 ED 19 boundary, northwest along said boundary to the west bank of the Genesee River, follow the Genesee Rive to the point of the beginning.

23. District 23.

- (a) The following parts of the City of Rochester: Beginning at the point where North Union Street meets University Avenue, southeast on University Avenue to North Goodman Street, northeast on North Goodman Street to Circle Street, northwest on Circle Street to East Main Street, east on East Main Street to the railroad track, following the railroad track south east to Atlantic Avenue, east on Atlantic Avenue to Marion Street, southwest on Marion Street to Blossom Road, east on Blossom Road to North Winton Road, south on North Winton Road to Gale Terrace, east on Gale Terrace to Shirley Street, north on Shirley Street to Blossom Road, east on Blossom Road to City of Rochester-Town of Brighton border, follow border southwest then west to South Clinton Avenue, northwest on South Clinton Avenue to Caroline Street, southwest and northwest following Caroline Street to Meigs Street, north on Meigs Street to I-490, following I-490 West to South Clinton Avenue, north on South Clinton Ave to Howell Street, east on Howell Street to South Union Street, North on South Union Street then north on North Union Street to the point of the beginning.

24. District 24

- (a) The following parts of the City of Rochester: Beginning at Mount Hope Avenue and Alexander Street, east of Alexander Street to Interstate 490, southeast on Interstate 490 to Meigs Street, southwest on Meigs Street to Caroline Street, east on Caroline Street to South Clinton Avenue, southeast to City of Rochester-Town of Brighton boundary, along said boundary to the City of Rochester-Town of Chili boundary, northeast along said boundary to the intersection of the Erie Canal and Genesee River, east along Genesee River to Elmwood Avenue, east on Elmwood Avenue to Mount Hope Avenue, north on Mount Hope Avenue to the point of beginning.
- (b) The following parts of the Town of Brighton: Beginning at the Town of Brighton –Town of Chili-City of Rochester boundary at Genesee Valley Golf Course, South following Town of Brighton-City of Rochester Boundary to Southern Parkway, southwest on Southern Parkway to Fonthill Park, southeast on Fonthill Park to Eastland Avenue, south on Eastland Avenue to Elmwood Avenue, east on Elmwood Avenue to Roby Drive, south on Roby Drive to Vernon Place, south on Vernon Place to Avalon Drive, southwest on Avalon Drive to Westfall Road, east on Westfall Road to South Winton Road, south on South Winton Road to Brighton-Henrietta Townline Road, west on Brighton-Henrietta Townline Road to Jefferson Road, west on Jefferson Road to East River Road, north on East River Road to the point of beginning.

25. District 25.

- (a) The following part of the City of Rochester: Beginning at the point where West Broad Street and meets Smith Street, northeast on Smith Street to the west shoreline of the Genesee River, follow the Genesee River to the Inner Loop, east on the Inner Loop to North Street, south on North Street following the eastern border of current Legislative District 25-Election District 25 to Liberty Pole Way, south on Liberty Pole Way to Franklin Street, south on Franklin Street to East Ave, East Ave southeast to Chestnut Street, south on Chestnut to Howell Street, west on Howell Street to South Clinton Avenue, south on South Clinton Avenue to I-490, following I-490 southeast to Alexander Street, west on Alexander Street to Mt. Hope Avenue, south on Mt. Hope Avenue to Elmwood Avenue, west on Elmwood Avenue to Genesee River, following the southern border of the Current Legislative District 27-Election District 3 to Scottsville Road, north on Scottsville Road to Vixette Street, south on Vixette Street to Genesee Street, north on Genesee Street to Arnett Boulevard, west on Arnett Boulevard to Rugby Avenue, north on Rugby Avenue to Chili Avenue, east on Chili Avenue to Brown Street, northeast on Brown Street to Saxton Street, north on Saxton to Wilder Street, east on Wilder Street to Brown Street, east on Brown Street to West Broad Street, west on West Broad Street to the point of the beginning.

26. District 26.

- (a) The following part of the City of Rochester: Beginning at the point where the Town of Greece-City of Rochester boundary meets the Lake Ontario shoreline, east along said shoreline, crossing the Genesee River, to the Town of Irondequoit-City of Rochester boundary, follow said boundary south to Marburger Street, south on Marburger Street to

Seneca Manor Drive, west on Seneca Manor Drive to Seneca Avenue, north on Seneca Avenue to Rau Street, west on Rau Street to North Clinton Avenue, north on North Clinton Avenue to Alcazar Street, west on Alcazar Street to Rutledge Drive, southeast on Rutledge Drive to East Ridge Road, west on East Ridge Road to St. Paul Street, south on St. Paul Street to Route 104, northwest on Route 104 to Bridge View Drive, southwest on Bridge View Drive to Maplewood Drive, north on Maplewood Drive to Flower City Park, west on Flower City Park to Lake Avenue, north on Lake Avenue to Ridgeway Avenue, west on Ridgeway Avenue to Ramona Street, south on Ramona Street to Electric Avenue, west on Electric Avenue to La Grange Avenue, south on La Grange Avenue to Driving Park Avenue, southeast on Driving Park Avenue to Wren Street, south on Wren Street to Lexington Avenue, west on Lexington Avenue to Mt. Read Industrial Park, north on Mt. Read Industrial Park to the City of Rochester-Town of Gates boundary, east then north along said boundary to Ridgeway Avenue, east on Ridgeway Avenue to Weiland Road, north on Weiland Road to the City of Rochester-Town of Greece boundary, then follow said boundary to the point of beginning.

- (b) The following part of the Town of Greece: where Mt. Read Boulevard meets Joanne Drive, east on Joanne Drive to Bonesteel Street, north on Bonesteel Street to McCall Road, southeast on McCall Road to Red Oak Drive, north on Red Oak Drive to Elwood Drive, east on Elwood Drive to Duffern Drive, north on Duffern Drive to Ellington Road, east on Ellington Road to Town of Greece-City of Rochester boundary, follow said boundary in a generally southerly and westerly direction to Mt. Read Boulevard, north on Mt. Read Boulevard to the point of the beginning.
- (c) The following parts of the Town of Irondequoit: Beginning at Town of Irondequoit - City of Rochester boundary at Seneca Park Avenue, east on Seneca Park Avenue to St Paul Boulevard, southwest on St Paul Boulevard to Somershire Drive, east on Somershire Drive to Briarwood Drive, north on Briarwood Drive to Oneta Road, east on Oneta Road to Cooper Road, south on Cooper Road to Cambria Road, west on Cambria Road to Kiwanis Road, south on Kiwanis Road to Titus Avenue, west on Titus Avenue to Seneca Avenue, south on Seneca Avenue to the Town of Irondequoit-City of Rochester boundary, in a generally easterly then northerly direction along said boundary to the point of the beginning.

27. District 27.

- (a) The following parts of the City of Rochester: Beginning at the corner of Lyell Avenue and the Erie Canal, east on Lyell Avenue to Mount Read Boulevard, south on Mount Read Boulevard to Interstate 490, east on Interstate 490 to Ames Street, south on Ames Street to the railroad, west along the railroad to Buffalo Road, south on Buffalo Road to West Avenue, west on West Avenue to Depew Street, south on Depew Street to Chili Avenue, northeast on Chili Avenue to Rugby Avenue, south on Rugby Avenue to Arnett Boulevard, east on Arnett Boulevard to Genesee Street, south on Genesee Street to Vixette Street, northwest on Vixette Street to Scottsville Road, southwest on Scottsville Road to the Erie Canal, northwest along the Erie Canal to the point of the beginning.

- (b) The following parts of the Town of Gates: Beginning at the intersection of the Town of Gates-Town of Greece boundary and Long Pond Road, east on said boundary to the Town of Gates-City of Rochester boundary, south along said boundary to Chili Avenue, southwest on Chili Avenue to Marilou Drive, south on Marilou Drive to Brooks Avenue, west on Brooks Avenue to Old Beahan Road, south on Old Beahan Road to Beahan Road, north on Beahan Road to Howard Road, north on Howard Road to Greenbriar Drive, west on Greenbriar Drive to Westhaven Drive, north on Westhaven Drive to Royal Oak Drive, east on Royal Oak Drive to Howard Road, north on Howard Road to Lyell Avenue, west on Lyell Avenue to Long Pond Road, north on Long Pond Road to the point of the beginning.
- (c) County Legislative District 27 also includes all of the area known as the Frederick Douglass-Greater Rochester International Airport connected by direct line from the Erie Canal between County Legislative Districts 3 and 4.

28. District 28.

- (a) The following parts of the City of Rochester: Beginning at the point where the City of Rochester-Town of Greece-Town of Gates meet east along said bounty to Mt. Read Industrial Park, south on Mt Read Industrial Park to Lexington Avenue, east on Lexington Avenue to Wren Street, north on Wren Street to Driving Park Avenue, east on Driving Park Avenue to Straub Street, south on Straub Street to Lexington Avenue, east on Lexington Avenue to Lake Avenue, north on Lake Avenue to Driving Park Avenue, east on Driving Park Avenue to the east bank shoreline of the Genesee River, following the east bank of the Genesee River south to Smith Street, west on Smith Street to West Broad Street, southeast on West Broad Street to Brown Street, southwest on Brown Street to Wilder Street, west on Wilder Street to Saxton Street, south on Saxton Street to Brown Street, southwest on Brown Street to Chili Avenue, west on Chili Avenue to Depew Street, north on Depew Street to West Avenue, east on West Avenue to Buffalo Road, north on Buffalo road to the Railroad tracks, east along Railroad tracks to Ames Street, north on Ames Street to I-490, follow I-490 west to Mt. Read Boulevard, north on Mt. Read Boulevard to Lyell Avenue, west on Lyell Avenue to the east shoreline of the Erie Canal, north on the east shoreline of Erie Canal to the I-390, north on I-390 to the point of the beginning.

29. District 29.

- (a) The following parts of the City of Rochester: Beginning at the point where Ridgeway Avenue meets Ramona Street, east Ridgeway Avenue to Lake Avenue, south on Lake Avenue to Flower City Park, east on Flower City Park to Maplewood Drive, south on Maplewood Drive to Bridge View Drive, north on Bridge View Drive to Route 104, east on Route 104 to St. Paul Street, north on St. Paul Street to East Ridge Road, east on East Ridge Road to Rutledge Drive, north on Rutledge Drive to Alcazar Street, east on Alcazar Street to North Clinton Avenue, south on North Clinton Avenue to Rau Street, east on Rau Street to Seneca Avenue, south on Seneca Avenue to Seneca Manor Drive, east on Seneca Manor Drive to Marburger Street, north on Marburger Street City-Irondequoit

Border, east along City-Irondequoit Border to Carter Street, south on Carter Street to Delmonte Street, west on Delmonte Street to North Street, south on North Street to Wilkins Street, west on Wilkins Street to Hudson Avenue, south on Hudson Ave to Wilkins Street, west on Wilkins Street to Joseph Avenue, north on Joseph Avenue to Avenue D, west on Avenue D to St. Paul Street, north on St. Paul Street to Avenue E, west on Avenue E continue onto Driving Park Avenue, west on Driving Park Avenue to Lake Avenue, south on Lake Avenue to Lexington Avenue, west on Lexington Avenue to Straub Street, north on Straub Street to Driving Park Avenue, west on Driving Park Avenue to LaGrange Avenue, north on LaGrange Avenue to Electric Avenue, east on Electric Avenue to Ramona Street, north on Ramona Street to point of the beginning.

Section 3. Section C2-2D of the Monroe County Charter is hereby repealed, and a new C2-2D is enacted in place thereof, to read as follows:

D. Term. Effective as of January 1, 2023, all Legislators shall be elected for a term of four years at the general election to be held in calendar years ending in three (i.e., 2023, 2033, 2043, etc.); a term of four years at the general election to be held in calendar years ending in seven (i.e., 2027, 2037, 2047, etc.); and for a term of two years at the general election to be held in calendar years ending in one (i.e., 2031, 2041, 2051, etc.). The term of office of the members of the County Legislature shall begin on the first day of January next following their election. The term of office for all members of the County Legislature serving on the thirty-first day of December in the year 2023 shall terminate at 11:59 P.M. on that day.

Section 4. The twenty-nine (29) legislative districts as previously bounded and described by Local Law No. 7 of 2011 shall continue as such for the limited purpose of continuing in office the legislators presently elected from said districts and shall cease to exist as such at 11:59 P.M. on December 31, 2023.

Section 5. This local law is subject to permissive referendum and shall take effect in accordance with the applicable provisions of the Municipal Home Rule Law and the Monroe County Charter.

Matter of Urgency
File No. _____


ENACTED: Date: _____ Vote: _____

ACTION BY THE COUNTY EXECUTIVE

APPROVED: _____ VETOED: _____

SIGNATURE: _____ DATE: _____

EFFECTIVE DATE OF LOCAL LAW: _____



Office of the County Executive

Adam J. Bello
County Executive

December 23, 2022

Honorable Sabrina LaMar
President of the Monroe County Legislature
410 County Office Building
Rochester, New York 14614

RE: Amending Monroe County Charter and Administrative Code Relating to the Legislative District Boundaries and the Term of Office of Members of the County Legislature

Dear President LaMar:

I hereby certify as to the necessity of the immediate passage of the proposed Local Law entitled, "**Amending Monroe County Charter and Administrative Code Relating to the Legislative District Boundaries and the Term of Office of Members of the County Legislature**".

Thank you for your consideration in this matter.

Sincerely,

A handwritten signature in blue ink that reads "Adam J. Bello".

Adam J. Bello
Monroe County Executive

xc: Jeffery L. McCann, Deputy County Executive
John P. Bringewatt, County Attorney
Hon. Steve Brew, Majority Leader
Hon. Yversha Roman, Minority Leader
David Grant, Clerk of the Legislature

110 County Office Building • 39 West Main Street • Rochester, New York 14614
(585) 753-1000 • fax: (585) 753-1014 • www.monroecounty.gov • e-mail: countyexecutive@monroecounty.gov