



**Land Use Report  
for  
Monroe County, New York**

**Major Projects Proposed, Approved and  
Constructed in 2016**

**Monroe County  
Department of Planning and Development  
Planning Division**



# Land Use Report for Monroe County, New York 2016

## TABLE OF CONTENTS

Introduction.....	1
Land Use Data.....	2
Description of Database Elements.....	5
Land Use Classification Codes .....	6
Land Use Classification: Number of Properties and Acreage.....	9

### Tables:

Table A.	Residential Building Permit Information
Table B.	Proposed Major Projects in 2016
Table C.	Cumulative Report on the Status of Major Projects: 1992-2016
Table D.	Cumulative Status of Rezonings – Potential Development: 2003-2016
Table E.	Potential Development: 2017-2019

### Maps:

Map 1.	2016 Major Development Projects
Map 2.	2016 Major Residential Projects
Map 3.	2016 Major Non-Residential Projects
Map 4.	2016 Other Major Rezoning Projects

Financial assistance for the preparation of this report was provided in part by the Federal Highway Administration. Monroe County is solely responsible for its content and the views and opinions expressed herein do not necessarily reflect the official views or policy of the U.S. Department of Transportation.

# **Land Use Report for Monroe County, New York 2016**

## **INTRODUCTION**

Funds from the Genesee Transportation Council (GTC) Unified Planning Work Program (UPWP) were provided as a grant to continue a system for annually reporting changes in land use within Monroe County. Up-to-date land use data is important for transportation modeling and analysis and will be used by GTC as inputs into their traffic simulation model. This land use information will be used to assess changes in land use, identify trends, and help pinpoint “hot spots” of traffic congestion that may become candidates for possible traffic management solutions such as Transportation Development Districts (T. D. D.) or Transportation Management Associations (T. M. A.).

Keeping track of growth is a task that is essential to sound land use decision-making. New land uses can place a strain on existing infrastructure and other community facilities. In reviewing development applications, communities should be aware of other proposed developments that could impact a proposed facility or the area in which the project is located. In response to the need to monitor proposed development, the Genesee Transportation Council and the Monroe County Department of Planning and Development initiated a process to identify all proposed projects and approved major projects within a computerized database that can be updated on an annual basis.

The emphasis on major projects is intended to identify significant economic activity that can generate high levels of vehicular traffic that could impact traffic operations on a particular highway or within a transportation corridor. This information is obtained as early as possible in the development process and actual construction activity each year until the project is completed.

The Department files also contain detailed data on proposed projects, which are below the thresholds for major projects. However, we did not monitor these “minor” projects to determine if or when they were approved or constructed. Information on the location and type of proposed minor projects may be important in the future to determine the cumulative development impacts of both major and minor projects when considering specific infrastructure improvements or in analyzing development trends.

## **LAND USE DATA**

### **Project Database**

This database is a compilation of selected information about proposed residential and non-residential development projects which have been submitted for county review under General Municipal Law § 239-1, -m, -n by the city, towns and villages. The status of each project is tracked through construction, denial, or withdrawal. For the actual project status as of the spring of 2016, each municipality was contacted.

Information on proposed and approved projects was gathered from a variety of sources including the computerized log in system, from project reporting forms completed by municipal officials, and discussions with local officials.

### **Major Project Criteria**

This database focuses on those proposed projects that could have significant traffic impacts. It would be cumbersome to track every project that has been proposed in the county. Thresholds were established to eliminate those that are not deemed to be significant traffic generators. The criteria used are as follows:

5 or more residential lots or dwelling units; OR  
5,000 square feet of non-residential gross floor area; OR  
Rezoning for an area of 10 acres or more.

Department staff identified those major projects proposed within each calendar year, which meet these thresholds. Detailed information on each proposed major project is recorded on a Municipal Land Use Monitoring Report form, which is submitted to municipal officials for their verification of all data for each project.

### **Additional Land Use Data**

The following additional data has been collected for this report:

- Table A. Residential Building Permit Information
- Table B. Proposed Major Projects in 2016
- Table C. Cumulative Report on the Status of Major Projects: 1992-2016
- Table D. Cumulative Status of Rezonings – Potential Development: 2003-2016
- Table E. Potential Development: 2017-2019

Residential Building Permit Information

Table A. shows residential building permits issued by municipality for single family, two (2) family, three (3) or four (4) family, five (5) or more family in Monroe County. The building permit data was obtained directly from the municipalities and is consistent with the Genesee/Finger Lakes Regional Planning Council’s Regional Land Use Monitoring Report. These building permits are for new construction only.

The following table shows a breakdown of data for residential building permits issued in 2016.

	Number of Building Permits Issued	% of Total Building Permits Issued	Municipalities with Most Significant Construction
Single Family	727	92%	Henrietta (110); Webster (106); Gates (91); Greece (79); Penfield (62); Perinton (49)
Two (2) Family	12	2%	Greece (8); Perinton (2); Brighton (2)
Three (3) or Four (4) Family	5	1%	Brighton (3); Perinton (2)
Five (5) or More Family	25	3%	Perinton (10); Henrietta (8); Greece (4)
Mobile or Manufactured	18	2%	Penfield (10); Hamlin (5); Clarkson (3)
<b>Total Permits Issued 2016</b>	<b>787</b>		

Proposed Major Projects in 2016

Table B. indicates there were a total of 106 major projects proposed in Monroe County in 2016. Five (5) of those projects included applications for re-zoning, which is often the first indication of future development activity. The data in Table B also indicates residential projects which are senior or special needs facilities. Residential conversions, which would include all industrial, commercial or vacant buildings that are converted for residential use, are also identified in this table.

Of the 106 major projects proposed in Monroe County in 2016, the majority came from a handful of municipalities. Greece had the most major projects with 26, followed by Henrietta with 15, and Irondequoit and Penfield each with 8.

The proposed major projects data indicates there were 34 projects with residential development in 2016. The remaining balance of 72 projects therefore was non-residential development.

### Cumulative Report on the Status of Major Projects: 1992-2016

Table C. is a status report for all major projects in Monroe County between 1992 and 2016 listed by land use. In cases where a project is not listed under a land use category the type of development has not been identified.

The only way a major project will be deleted from this cumulative list in future years is: 1) if the project has been denied; 2) if the project has been approved, but then subsequently withdrawn; or 3) if construction has been completed.

This table is a valuable resource within the Land Use Report because many major projects take longer than one year to work through the approval and construction process.

### Cumulative Status of Rezonings – Potential Development: 2003-2016

Table D. This table is an accumulation of all rezonings in Monroe County, which have not resulted in final construction between 2003 and 2016. In cases where a project is not listed under a land use category the type of development has not been identified.

### Potential Development: 2017-2019

Table E. is constructed from information supplied by the municipality as known major projects which are in the “pipeline” but have not been formally submitted for approval in 2016.



## DESCRIPTION OF DATABASE ELEMENTS

The following description of the database elements can be used to interpret the data provided in the attached tables:

Applicant's Name: The name of the applicant as it appears on the development referral form submitted to Monroe County Department of Planning and Development.

Census Tract Number: Small statistical subdivisions of a county determined by the United States Census Bureau.

Development Information: The name used by NYS and the Monroe County Real Property Tax offices to identify property categories.

Land Use Code: The three-digit number used by NYS and the Monroe County Real Property Tax offices to identify type of land use.

Number of Lots: Number of lots resulting from any subdivision of land.

Number of Units: Applies to number of units in an apartment project or a motel/hotel.

Parcel Address: The name of the primary access road to the property.

Project Name: The title or most recognized reference name for the proposed project, if available.

Project Status: Indicates if a project is approved, pending approval, under construction or complete.

Referral Number: This is Monroe County's identification number assigned to each proposed project submitted for our review. The capital letters represent the municipality, the year the project was initially proposed follows, and then a file number was assigned to each project. The letter at the end identifies the type of review (S = subdivision, Z = site plan review, special permit, or any other type of zoning action, and A = airport review).

Residential Conversion: Indicates that an industrial, commercial or vacant building was converted for residential use.

Senior Housing: Indicates that a project is for senior housing.

Special Needs: Indicates that a project is for a special needs development.

Tax Account Number: The County's Real Property Tax number.

Total Acreage: Total acreage of site to be developed.

Total Gross Floor Area (GFA): The total square footage of gross floor area (if available).

Transportation Analysis Zone (TAZ): This code number identifies the location of a property for use in the computer modeling system of Genesee Transportation Council.

## LAND USE CLASSIFICATION CODE

The New York State Office of Real Property Services has developed a simple and uniform classification system to be used in assessment administration in New York State. The system of classification consists of numeric codes within specific land use categories (listed below). The land use code indicated for each project in the Development Referrals File of approved major projects conforms to this system and all land use codes found in the file are described below:

### Land Use Code Numbers and Categories

<b>100</b>		<b>AGRICULTURAL</b> (Property used for the production of crops or livestock)
	105	Agricultural vacant land (productive)
	110	Livestock and products
	120	Field crops
	130	Truck crops – mucklands
	140	Truck crops – not mucklands
	150	Orchard crops
	160	Other fruits
	170	Nursery and greenhouse
	180	Specialty farms
	190	Fish, Game and Wildlife Preserves
<b>200</b>		<b>RESIDENTIAL</b>
	210	One family year-round residence (Apartments are #411 under the Commercial category)
	220	Two family year-round residence
	230	Three family year-round residence
	240	Rural residence with acreage
	250	Estate
	260	Seasonal residences
	270	Mobile home
	280	Residential – multi-purpose/multi-structure
	281	Multiple residences
<b>300</b>		<b>VACANT LAND</b>
	310	Residential
	311	Residential vacant land
	320	Rural
	330	Vacant land located in commercial areas
	340	Vacant land located in industrial areas
	350	Urban Renewal or slum clearance
	380	Public utility vacant land
<b>400</b>		<b>COMMERCIAL</b>
	410	Living accommodations
	411	Apartments
	414	Hotel

	418	Inns, lodges, boarding and rooming houses, tourist homes, fraternity and sorority houses
	420	Dining establishments
	421	Restaurant (full service)
	430	Motor vehicle services
	431	Auto dealers – sales and service
	434	Automatic car wash
	440	Storage, warehouse and distribution facilities
	442	Mini warehouse (self service storage)
	450	Retail services
	451	Regional shopping centers
	452	Area or neighborhood shopping centers
	453	Large retail outlets
	454	Large retail food stores
	460	Banks and office buildings
	461	Standard bank/single occupant
	464	Office building
	465	Professional building
	470	Miscellaneous services
	480	Multiple use or multipurpose
	482	Downtown row type (detached)
	484	One story small structure
<b>500</b>		<b>RECREATION AND ENTERTAINMENT</b>
	510	Entertainment assembly
	520	Sports assembly
	530	Amusement facilities
	540	Indoor sports facilities
	542	Ice or roller skating rinks
	543	YMCA's, YWCA's, etc.
	546	Other indoor sports
	550	Outdoor sports activities
	552	Public golf course
	560	Improved beaches
	570	Marinas
	580	Camps, camping facilities and resorts
	590	Parks
<b>600</b>		<b>COMMUNITY SERVICES</b>
	610	Education
	612	School (general, elementary and secondary)
	613	Colleges and universities
	615	Other educational facilities
	620	Religious
	630	Welfare
	633	Homes for the aged
	640	Health

	641	Hospitals
	642	All other health facilities
	650	Government
	660	Protection
	662	Facilities for police and fire protection
	670	Protection
	680	Cultural and recreational
	690	Miscellaneous
	695	Cemeteries
<b>700</b>		<b>INDUSTRIAL</b>
	710	Manufacturing and processing
	712	High tech. manufacturing and processing
	720	Mining and quarrying
	730	Wells
	750	Industrial product pipelines
<b>800</b>		<b>PUBLIC SERVICES</b>
	820	Water
	830	Communication
	840	Transportation
	850	Waste disposal
	852	Landfills and dumps
	860	Special franchise property
	870	Electric and gas
	880	Electric and gas transmission and distribution
<b>900</b>		<b>WILD, FORESTED, CONSERVATION LANDS AND PUBLIC PARKS</b>
	910	Private wild and forest lands except for private hunting and fishing clubs
	920	Private hunting and fishing clubs
	930	State owned forest lands
	940	Reforested land and other related conservation purposes
	950	Hudson River and Black River regulating district land
	960	Public parks
	970	Other wild or conservation lands
	980	Taxable state owned conservation easements
	990	Other taxable state land assessments

**LAND USE CLASSIFICATION: NUMBER OF PROPERTIES AND ACREAGE**

The following tables were created by summarizing all of the land use codes by nine general land use categories and calculating the total number of parcels, or properties, in each category. The property acreage was also aggregated for each category. Percentages were calculated for both properties and acreage. The first Land Use Classification Table provides a compilation of data for all municipalities in Monroe County. The second table provides the 2016 Property Classification Summary Final by Municipality.

**Table 1: Land Use Classification Table for all Municipalities in Monroe County**

Property Code	Category Description	Property Count	Count %	Property Acreage	Acreage %
100	Agricultural	1,550	0.59%	82,897.09	21.26%
200	Residential	227,415	86.04%	156,121.41	40.04%
300	Vacant land	17,867	6.76%	67,931.72	17.42%
400	Commercial	12,452	4.71%	19,643.23	5.04%
500	Recreation and entertainment	595	0.23%	11,055.75	2.84%
600	Community services	2,014	0.76%	19,631.75	5.04%
700	Industrial	872	0.33%	6,895.14	1.77%
800	Public services	833	0.32%	7,726.85	1.98%
900	Wild, forested, conservation lands and public parks	316	0.12%	16,705.10	4.28%
No Data		385	0.15%	1,286.69	0.33%
<b>Total</b>		<b>264,299</b>	<b>100.00%</b>	<b>389,894.74</b>	<b>100.00%</b>

Source: Monroe County GIS Parcel File, February 2017

**Table 2: 2016 Property Classification Summary Final by Municipality**

Municipality	Property Code	Category Description	Property Count	Count %	Property Acreage	Acreage %
Brighton	200	Residential	9,947	83.66%	3,384.90	41.28%
Brighton	300	Vacant land	1,198	10.08%	1,574.35	19.20%
Brighton	400	Commercial	539	4.53%	1,088.45	13.27%
Brighton	500	Recreation and entertainment	32	0.27%	356.15	4.34%
Brighton	600	Community services	88	0.74%	1,090.32	13.30%
Brighton	700	Industrial	13	0.11%	49.77	0.61%
Brighton	800	Public services	38	0.32%	241.68	2.95%
Brighton	900	Wild, forested, conservation lands and public parks	12	0.10%	338.02	4.12%
Brighton	No Data		23	0.19%	77.10	0.94%
		<b>Total</b>	<b>11,890</b>	<b>100.00%</b>	<b>8,200.74</b>	<b>100.00%</b>
Brockport	200	Residential	1,381	79.92%	407.52	32.32%
Brockport	300	Vacant land	97	5.61%	213.45	16.93%
Brockport	400	Commercial	196	11.34%	181.67	14.41%
Brockport	500	Recreation and entertainment	8	0.46%	13.21	1.05%
Brockport	600	Community services	31	1.79%	255.74	20.28%
Brockport	700	Industrial	6	0.35%	105.43	8.36%
Brockport	800	Public services	9	0.52%	84.01	6.66%
		<b>Total</b>	<b>1,728</b>	<b>100.00%</b>	<b>1,261.02</b>	<b>100.00%</b>
Chili	100	Agricultural	122	1.15%	6,986.67	29.75%
Chili	200	Residential	9,475	89.16%	6,780.23	28.87%
Chili	300	Vacant land	581	5.47%	3,487.14	14.85%
Chili	400	Commercial	205	1.93%	1,247.39	5.31%
Chili	500	Recreation and entertainment	9	0.08%	463.11	1.97%
Chili	600	Community services	98	0.92%	1,185.64	5.05%
Chili	700	Industrial	31	0.29%	318.26	1.36%
Chili	800	Public services	59	0.56%	921.34	3.92%
Chili	900	Wild, forested, conservation lands and public parks	45	0.42%	2,045.04	8.71%
Chili	No Data		2	0.02%	49.19	0.21%
		<b>Total</b>	<b>10,627</b>	<b>100.00%</b>	<b>23,484.00</b>	<b>100.00%</b>
Churchville	200	Residential	768	84.40%	260.63	38.22%
Churchville	300	Vacant land	73	8.02%	203.07	29.78%
Churchville	400	Commercial	39	4.29%	65.52	9.61%
Churchville	600	Community services	16	1.76%	68.92	10.11%

Churchville	700	Industrial	3	0.33%	19.94	2.92%
Churchville	800	Public services	6	0.66%	25.92	3.80%
Churchville	900	Wild, forested, conservation lands and public parks	5	0.55%	37.92	5.56%
		<b>Total</b>	<b>910</b>	<b>100.00%</b>	<b>681.91</b>	<b>100.00%</b>
Clarkson	100	Agricultural	41	1.64%	3,006.97	14.52%
Clarkson	200	Residential	1,956	78.43%	7,425.55	35.86%
Clarkson	300	Vacant land	364	14.60%	8,463.21	40.88%
Clarkson	400	Commercial	69	2.77%	449.85	2.17%
Clarkson	500	Recreation and entertainment	9	0.36%	590.15	2.85%
Clarkson	600	Community services	25	1.00%	134.67	0.65%
Clarkson	700	Industrial	2	0.08%	10.61	0.05%
Clarkson	800	Public services	11	0.44%	80.75	0.39%
Clarkson	900	Wild, forested, conservation lands and public parks	10	0.40%	416.24	2.01%
Clarkson	No Data		7	0.28%	127.02	0.61%
		<b>Total</b>	<b>2,494</b>	<b>100.00%</b>	<b>20,705.01</b>	<b>100.00%</b>
East Rochester	200	Residential	2,279	84.85%	305.13	43.62%
East Rochester	300	Vacant land	114	4.24%	28.15	4.02%
East Rochester	400	Commercial	183	6.81%	151.89	21.71%
East Rochester	500	Recreation and entertainment	7	0.26%	40.05	5.73%
East Rochester	600	Community services	23	0.86%	72.27	10.33%
East Rochester	700	Industrial	23	0.86%	68.70	9.82%
East Rochester	800	Public services	4	0.15%	22.46	3.21%
East Rochester	900	Wild, forested, conservation lands and public parks	2	0.07%	1.85	0.26%
East Rochester	No Data		51	1.90%	8.97	1.28%
		<b>Total</b>	<b>2,686</b>	<b>100.00%</b>	<b>699.48</b>	<b>100.00%</b>
Fairport	200	Residential	1,961	90.41%	540.57	64.41%
Fairport	300	Vacant land	52	2.40%	59.24	7.06%
Fairport	400	Commercial	105	4.84%	45.72	5.45%
Fairport	600	Community services	23	1.06%	80.49	9.59%
Fairport	700	Industrial	12	0.55%	55.37	6.60%
Fairport	800	Public services	6	0.28%	34.29	4.09%
Fairport	900	Wild, forested, conservation lands and public parks	4	0.18%	13.66	1.63%
Fairport	No Data		6	0.28%	9.92	1.18%
		<b>Total</b>	<b>2,169</b>	<b>100.00%</b>	<b>839.27</b>	<b>100.00%</b>

Gates	100	Agricultural	2	0.02%	46.01	0.58%
Gates	200	Residential	9,937	90.03%	3,248.63	40.70%
Gates	300	Vacant land	424	3.84%	1,560.89	19.55%
Gates	400	Commercial	433	3.92%	1,134.43	14.21%
Gates	500	Recreation and entertainment	18	0.16%	493.50	6.18%
Gates	600	Community services	62	0.56%	534.04	6.69%
Gates	700	Industrial	126	1.14%	719.28	9.01%
Gates	800	Public services	28	0.25%	180.32	2.26%
Gates	No Data		7	0.06%	65.25	0.82%
		<b>Total</b>	<b>11,037</b>	<b>100.00%</b>	<b>7,982.36</b>	<b>100.00%</b>
Greece	100	Agricultural	50	0.15%	1,259.48	4.73%
Greece	200	Residential	31,569	92.75%	12,109.64	45.47%
Greece	300	Vacant land	1,369	4.02%	4,754.39	17.85%
Greece	400	Commercial	711	2.09%	1,928.18	7.24%
Greece	500	Recreation and entertainment	47	0.14%	648.05	2.43%
Greece	600	Community services	168	0.49%	1,693.09	6.36%
Greece	700	Industrial	36	0.11%	708.01	2.66%
Greece	800	Public services	60	0.18%	618.73	2.32%
Greece	900	Wild, forested, conservation lands and public parks	19	0.06%	2,892.66	10.86%
Greece	No Data		7	0.02%	22.84	0.09%
		<b>Total</b>	<b>34,036</b>	<b>100.00%</b>	<b>26,635.07</b>	<b>100.00%</b>
Hamlin	100	Agricultural	207	5.98%	12,079.50	45.69%
Hamlin	200	Residential	2,706	78.23%	9,408.20	35.58%
Hamlin	300	Vacant land	429	12.40%	3,308.46	12.51%
Hamlin	400	Commercial	62	1.79%	466.64	1.76%
Hamlin	500	Recreation and entertainment	12	0.35%	204.49	0.77%
Hamlin	600	Community services	24	0.69%	162.33	0.61%
Hamlin	700	Industrial	4	0.12%	81.05	0.31%
Hamlin	800	Public services	7	0.20%	26.01	0.10%
Hamlin	900	Wild, forested, conservation lands and public parks	4	0.12%	685.97	2.59%
Hamlin	No Data		4	0.12%	17.43	0.07%
		<b>Total</b>	<b>3,459</b>	<b>100.00%</b>	<b>26,440.07</b>	<b>100.00%</b>
Henrietta	100	Agricultural	57	0.41%	2,592.48	12.51%
Henrietta	200	Residential	12,001	85.71%	6,452.50	31.13%
Henrietta	300	Vacant land	967	6.91%	4,010.66	19.35%
Henrietta	400	Commercial	624	4.46%	2,728.42	13.16%
Henrietta	500	Recreation and entertainment	70	0.50%	848.21	4.09%



Henrietta	600	Community services	131	0.94%	2,852.08	13.76%
Henrietta	700	Industrial	65	0.46%	389.52	1.88%
Henrietta	800	Public services	69	0.49%	435.12	2.10%
Henrietta	900	Wild, forested, conservation lands and public parks	4	0.03%	89.92	0.43%
Henrietta	No Data		14	0.10%	328.33	1.58%
		<b>Total</b>	<b>14,002</b>	<b>100.00%</b>	<b>20,727.24</b>	<b>100.00%</b>
Hilton	100	Agricultural	1	0.05%	23.15	2.35%
Hilton	200	Residential	1,787	91.45%	462.75	47.00%
Hilton	300	Vacant land	43	2.20%	76.91	7.81%
Hilton	400	Commercial	86	4.40%	101.01	10.26%
Hilton	500	Recreation and entertainment	4	0.20%	3.73	0.38%
Hilton	600	Community services	18	0.92%	224.19	22.77%
Hilton	700	Industrial	1	0.05%	6.54	0.66%
Hilton	800	Public services	9	0.46%	7.59	0.77%
Hilton	900	Wild, forested, conservation lands and public parks	3	0.15%	53.88	5.47%
Hilton	No Data		2	0.10%	24.81	2.52%
		<b>Total</b>	<b>1,954</b>	<b>100.00%</b>	<b>984.56</b>	<b>100.00%</b>
Honeoye Falls	100	Agricultural	2	0.20%	251.26	16.31%
Honeoye Falls	200	Residential	804	79.37%	618.34	40.13%
Honeoye Falls	300	Vacant land	81	8.00%	328.49	21.32%
Honeoye Falls	400	Commercial	90	8.88%	113.51	7.37%
Honeoye Falls	500	Recreation and entertainment	1	0.10%	2.82	0.18%
Honeoye Falls	600	Community services	18	1.78%	84.12	5.46%
Honeoye Falls	700	Industrial	10	0.99%	102.14	6.63%
Honeoye Falls	800	Public services	4	0.39%	20.44	1.33%
Honeoye Falls	900	Wild, forested, conservation lands and public parks	2	0.20%	19.56	1.27%
Honeoye Falls	No Data		1	0.10%	0.17	0.01%
		<b>Total</b>	<b>1,013</b>	<b>100.00%</b>	<b>1,540.83</b>	<b>100.00%</b>
Irondequoit	100	Agricultural	3	0.01%	15.10	0.19%
Irondequoit	200	Residential	19,200	90.88%	5,194.92	64.93%
Irondequoit	300	Vacant land	1,306	6.18%	963.66	12.04%
Irondequoit	400	Commercial	435	2.06%	723.37	9.04%
Irondequoit	500	Recreation and entertainment	33	0.16%	130.55	1.63%
Irondequoit	600	Community services	88	0.42%	488.02	6.10%
Irondequoit	700	Industrial	4	0.02%	2.69	0.03%
Irondequoit	800	Public services	46	0.22%	57.99	0.72%

Irondequoit	900	Wild, forested, conservation lands and public parks	5	0.02%	409.77	5.12%
Irondequoit	No Data		6	0.03%	15.19	0.19%
		<b>Total</b>	<b>21,126</b>	<b>100.00%</b>	<b>8,001.27</b>	<b>100.00%</b>
Mendon	100	Agricultural	103	3.66%	5,240.53	22.73%
Mendon	200	Residential	2,255	80.05%	11,327.80	49.12%
Mendon	300	Vacant land	352	12.50%	3,533.40	15.32%
Mendon	400	Commercial	59	2.09%	81.59	0.35%
Mendon	500	Recreation and entertainment	6	0.21%	326.83	1.42%
Mendon	600	Community services	15	0.53%	101.20	0.44%
Mendon	700	Industrial	1	0.04%	33.10	0.14%
Mendon	800	Public services	8	0.28%	28.26	0.12%
Mendon	900	Wild, forested, conservation lands and public parks	18	0.64%	2,387.83	10.35%
		<b>Total</b>	<b>2,817</b>	<b>100.00%</b>	<b>23,060.51</b>	<b>100.00%</b>
Ogden	100	Agricultural	137	2.22%	5,996.75	28.47%
Ogden	200	Residential	5,223	84.73%	8,553.77	40.61%
Ogden	300	Vacant land	609	9.88%	4,151.84	19.71%
Ogden	400	Commercial	67	1.09%	442.93	2.10%
Ogden	500	Recreation and entertainment	8	0.13%	274.69	1.30%
Ogden	600	Community services	40	0.65%	413.69	1.96%
Ogden	700	Industrial	33	0.54%	482.90	2.29%
Ogden	800	Public services	21	0.34%	84.02	0.40%
Ogden	900	Wild, forested, conservation lands and public parks	19	0.31%	643.37	3.05%
Ogden	No Data		7	0.11%	19.31	0.09%
		<b>Total</b>	<b>6,164</b>	<b>100.00%</b>	<b>21,063.26</b>	<b>100.00%</b>
Parma	100	Agricultural	101	2.24%	5,299.12	21.32%
Parma	200	Residential	3,628	80.62%	11,955.61	48.09%
Parma	300	Vacant land	586	13.02%	5,461.74	21.97%
Parma	400	Commercial	110	2.44%	772.82	3.11%
Parma	500	Recreation and entertainment	14	0.31%	815.32	3.28%
Parma	600	Community services	24	0.53%	245.42	0.99%
Parma	700	Industrial	7	0.16%	153.96	0.62%
Parma	800	Public services	14	0.31%	105.72	0.43%
Parma	No Data		16	0.36%	49.68	0.20%
		<b>Total</b>	<b>4,500</b>	<b>100.00%</b>	<b>24,859.38</b>	<b>100.00%</b>
Penfield	100	Agricultural	92	0.66%	3,625.76	16.13%

Penfield	200	Residential	12,741	91.02%	11,100.61	49.39%
Penfield	300	Vacant land	598	4.27%	3,071.05	13.66%
Penfield	400	Commercial	337	2.41%	1,053.11	4.69%
Penfield	500	Recreation and entertainment	26	0.19%	1,102.88	4.91%
Penfield	600	Community services	99	0.71%	789.91	3.51%
Penfield	700	Industrial	10	0.07%	215.92	0.96%
Penfield	800	Public services	44	0.31%	331.39	1.47%
Penfield	900	Wild, forested, conservation lands and public parks	27	0.19%	1,155.67	5.14%
Penfield	No Data		24	0.17%	29.44	0.13%
		<b>Total</b>	<b>13,998</b>	<b>100.00%</b>	<b>22,475.74</b>	<b>100.00%</b>
Perinton	100	Agricultural	58	0.37%	2,032.52	10.70%
Perinton	200	Residential	14,578	92.68%	9,505.42	50.03%
Perinton	300	Vacant land	624	3.97%	3,539.04	18.63%
Perinton	400	Commercial	291	1.85%	952.89	5.02%
Perinton	500	Recreation and entertainment	25	0.16%	700.47	3.69%
Perinton	600	Community services	59	0.38%	871.17	4.59%
Perinton	700	Industrial	33	0.21%	177.53	0.93%
Perinton	800	Public services	35	0.22%	610.56	3.21%
Perinton	900	Wild, forested, conservation lands and public parks	11	0.07%	517.65	2.72%
Perinton	No Data		15	0.10%	91.92	0.48%
		<b>Total</b>	<b>15,729</b>	<b>100.00%</b>	<b>18,999.18</b>	<b>100.00%</b>
Pittsford	100	Agricultural	54	0.55%	2,004.12	15.82%
Pittsford	200	Residential	8,975	90.99%	5,780.15	45.62%
Pittsford	300	Vacant land	576	5.84%	1,793.26	14.15%
Pittsford	400	Commercial	118	1.20%	365.86	2.89%
Pittsford	500	Recreation and entertainment	14	0.14%	829.05	6.54%
Pittsford	600	Community services	51	0.52%	916.40	7.23%
Pittsford	700	Industrial	17	0.17%	110.62	0.87%
Pittsford	800	Public services	23	0.23%	254.48	2.01%
Pittsford	900	Wild, forested, conservation lands and public parks	21	0.21%	567.23	4.48%
Pittsford	No Data		15	0.15%	48.94	0.39%
		<b>Total</b>	<b>9,864</b>	<b>100.00%</b>	<b>12,670.11</b>	<b>100.00%</b>
Pittsford (V)	100	Agricultural	1	0.14%	47.03	12.26%
Pittsford (V)	200	Residential	537	77.83%	196.51	51.22%
Pittsford (V)	300	Vacant land	29	4.20%	29.52	7.69%
Pittsford (V)	400	Commercial	99	14.35%	38.43	10.02%

Pittsford (V)	500	Recreation and entertainment	2	0.29%	1.07	0.28%
Pittsford (V)	600	Community services	13	1.88%	50.07	13.05%
Pittsford (V)	800	Public services	5	0.72%	14.86	3.87%
Pittsford (V)	No Data		4	0.58%	6.18	1.61%
		<b>Total</b>	<b>690</b>	<b>100.00%</b>	<b>383.66</b>	<b>100.00%</b>
Riga	100	Agricultural	156	9.43%	9,413.57	45.68%
Riga	200	Residential	1,195	72.25%	6,426.59	31.18%
Riga	300	Vacant land	248	14.99%	2,843.74	13.80%
Riga	400	Commercial	22	1.33%	102.26	0.50%
Riga	500	Recreation and entertainment	6	0.36%	256.24	1.24%
Riga	600	Community services	10	0.60%	172.40	0.84%
Riga	700	Industrial	1	0.06%	6.40	0.03%
Riga	800	Public services	13	0.79%	570.32	2.77%
Riga	900	Wild, forested, conservation lands and public parks	3	0.18%	816.62	3.96%
		<b>Total</b>	<b>1,654</b>	<b>100.00%</b>	<b>20,608.14</b>	<b>100.00%</b>
Rochester	200	Residential	52,139	79.44%	6,688.17	35.34%
Rochester	300	Vacant land	5,004	7.62%	1,306.72	6.90%
Rochester	400	Commercial	6,899	10.51%	3,282.97	17.35%
Rochester	500	Recreation and entertainment	127	0.19%	889.87	4.70%
Rochester	600	Community services	656	1.00%	2,061.12	10.89%
Rochester	700	Industrial	381	0.58%	1,579.32	8.34%
Rochester	800	Public services	218	0.33%	1,796.67	9.49%
Rochester	900	Wild, forested, conservation lands and public parks	67	0.10%	1,290.40	6.82%
Rochester	No Data		141	0.21%	30.92	0.16%
		<b>Total</b>	<b>65,632</b>	<b>100.00%</b>	<b>18,926.17</b>	<b>100.00%</b>
Rush	100	Agricultural	121	6.75%	7,504.15	37.54%
Rush	200	Residential	1,340	74.74%	6,063.36	30.33%
Rush	300	Vacant land	233	12.99%	2,072.33	10.37%
Rush	400	Commercial	33	1.84%	80.94	0.40%
Rush	500	Recreation and entertainment	8	0.45%	691.19	3.46%
Rush	600	Community services	35	1.95%	3,008.94	15.05%
Rush	700	Industrial	4	0.22%	19.78	0.10%
Rush	800	Public services	12	0.67%	224.50	1.12%
Rush	900	Wild, forested, conservation lands and public parks	5	0.28%	261.29	1.31%
Rush	No Data		2	0.11%	62.94	0.31%
		<b>Total</b>	<b>1,793</b>	<b>100.00%</b>	<b>19,989.42</b>	<b>100.00%</b>

Scottsville	100	Agricultural	1	0.12%	1.16	0.21%
Scottsville	200	Residential	693	86.41%	322.40	59.50%
Scottsville	300	Vacant land	38	4.74%	34.19	6.31%
Scottsville	400	Commercial	34	4.24%	26.18	4.83%
Scottsville	500	Recreation and entertainment	3	0.37%	18.20	3.36%
Scottsville	600	Community services	25	3.12%	110.59	20.41%
Scottsville	700	Industrial	4	0.50%	15.07	2.78%
Scottsville	800	Public services	4	0.50%	14.09	2.60%
		<b>Total</b>	<b>802</b>	<b>100.00%</b>	<b>541.88</b>	<b>100.00%</b>
Spencerport	200	Residential	1,179	86.75%	397.59	54.41%
Spencerport	300	Vacant land	59	4.34%	86.48	11.84%
Spencerport	400	Commercial	82	6.03%	62.84	8.60%
Spencerport	500	Recreation and entertainment	3	0.22%	3.47	0.47%
Spencerport	600	Community services	22	1.62%	102.01	13.96%
Spencerport	800	Public services	11	0.81%	68.54	9.38%
Spencerport	900	Wild, forested, conservation lands and public parks	1	0.07%	0.05	0.01%
Spencerport	No Data		2	0.15%	9.69	1.33%
		<b>Total</b>	<b>1,359</b>	<b>100.00%</b>	<b>730.66</b>	<b>100.00%</b>
Sweden	100	Agricultural	85	3.19%	4,568.21	23.14%
Sweden	200	Residential	1,889	70.99%	7,643.24	38.71%
Sweden	300	Vacant land	532	19.99%	4,723.45	23.92%
Sweden	400	Commercial	86	3.23%	488.62	2.47%
Sweden	500	Recreation and entertainment	9	0.34%	364.10	1.84%
Sweden	600	Community services	27	1.01%	300.58	1.52%
Sweden	700	Industrial	5	0.19%	377.01	1.91%
Sweden	800	Public services	22	0.83%	585.24	2.96%
Sweden	900	Wild, forested, conservation lands and public parks	5	0.19%	692.81	3.51%
Sweden	No Data		1	0.04%	1.59	0.01%
		<b>Total</b>	<b>2,661</b>	<b>100.00%</b>	<b>19,744.87</b>	<b>100.00%</b>
Webster	100	Agricultural	28	0.19%	1,312.11	7.20%
Webster	200	Residential	13,251	90.58%	9,407.96	51.63%
Webster	300	Vacant land	862	5.89%	3,247.28	17.82%
Webster	400	Commercial	263	1.80%	1,123.84	6.17%
Webster	500	Recreation and entertainment	80	0.55%	643.38	3.53%
Webster	600	Community services	55	0.38%	665.15	3.65%
Webster	700	Industrial	18	0.12%	349.70	1.92%

Webster	800	Public services	29	0.20%	145.19	0.80%
Webster	900	Wild, forested, conservation lands and public parks	20	0.14%	1,221.34	6.70%
Webster	No Data		23	0.16%	104.91	0.58%
		<b>Total</b>	<b>14,629</b>	<b>100.00%</b>	<b>18,220.85</b>	<b>100.00%</b>
Webster (V)	200	Residential	1,133	82.04%	371.53	30.45%
Webster (V)	300	Vacant land	68	4.92%	114.24	9.36%
Webster (V)	400	Commercial	135	9.78%	149.46	12.25%
Webster (V)	500	Recreation and entertainment	6	0.43%	24.89	2.04%
Webster (V)	600	Community services	25	1.81%	65.45	5.36%
Webster (V)	700	Industrial	9	0.65%	488.08	40.01%
Webster (V)	800	Public services	4	0.29%	2.89	0.24%
Webster (V)	No Data		1	0.07%	3.46	0.28%
		<b>Total</b>	<b>1,381</b>	<b>100.00%</b>	<b>1,220.00</b>	<b>100.00%</b>
Wheatland	100	Agricultural	128	8.57%	9,591.44	52.65%
Wheatland	200	Residential	888	59.44%	3,781.20	20.76%
Wheatland	300	Vacant land	351	23.49%	2,891.38	15.87%
Wheatland	400	Commercial	40	2.68%	192.45	1.06%
Wheatland	500	Recreation and entertainment	8	0.54%	320.10	1.76%
Wheatland	600	Community services	45	3.01%	831.73	4.57%
Wheatland	700	Industrial	13	0.87%	248.47	1.36%
Wheatland	800	Public services	14	0.94%	133.48	0.73%
Wheatland	900	Wild, forested, conservation lands and public parks	4	0.27%	146.37	0.80%
Wheatland	No Data		3	0.20%	81.24	0.45%
		<b>Total</b>	<b>1,494</b>	<b>100.00%</b>	<b>18,217.85</b>	<b>100.00%</b>
Other No Data	No Data		1		0.25	
Source: Monroe County GIS Parcel File, February 2017						

## **Table A**

### **Residential Building Permit Information**



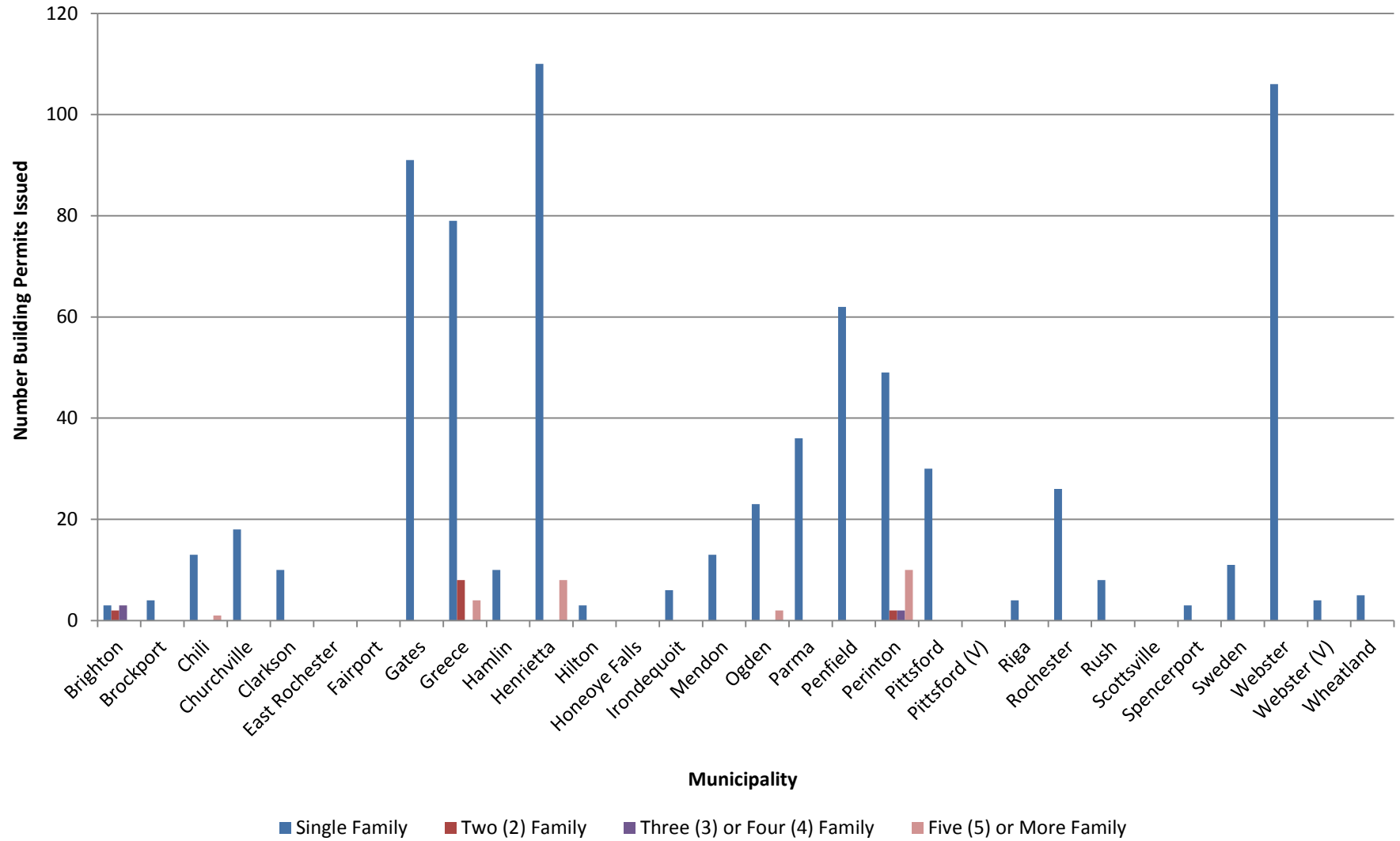


## 2016 Residential Building Permits Issued

Municipality	Single Family	Two (2) Family	Three (3) or Four (4) Family	Five (5) or More Family	Mobile or Manufactured
Brighton	3	2	3	0	0
Brockport	4	0	0	0	0
Chili	13	0	0	1	0
Churchville	18	0	0	0	0
Clarkson	10	0	0	0	3
East Rochester	0	0	0	0	0
Fairport	0	0	0	0	0
Gates	91	0	0	0	0
Greece	79	8	0	4	0
Hamlin	10	0	0	0	5
Henrietta	110	0	0	8	0
Hilton	3	0	0	0	0
Honeoye Falls	0	0	0	0	0
Irondequoit	6	0	0	0	0
Mendon	13	0	0	0	0
Ogden	23	0	0	2	0
Parma	36	0	0	0	0
Penfield	62	0	0	0	10
Perinton	49	2	2	10	0
Pittsford	30	0	0	0	0
Pittsford (V)	0	0	0	0	0
Riga	4	0	0	0	0
Rochester	26	0	0	0	0
Rush	8	0	0	0	0
Scottsville	0	0	0	0	0
Spencerport	3	0	0	0	0
Sweden	11	0	0	0	0
Webster	106	0	0	0	0
Webster (V)	4	0	0	0	0
Wheatland	5	0	0	0	0
<b>Total 2016</b>	<b>727</b>	<b>12</b>	<b>5</b>	<b>25</b>	<b>18</b>



## 2016 Residential Building Permits Issued





## **Table B**

### **Proposed Major Projects in 2016**



**TABLE B. Proposed Major Projects in 2016**

<i>Project Status</i>	<i>Referral No.</i>	<i>Applicant/ Project Name/Address/Tax Account Number</i>	<i>Census Tract No.</i>	<i>TAZ No.</i>	<i>Land Use Code</i>	<i>No. Lots</i>	<i>No. Units</i>	<i>Gross Floor Area</i>	<i>Acreage Total</i>	<i>Residential Conversion</i>	<i>Senior Housing</i>	<i>Special Needs</i>
<b><u>Brighton</u></b>												
Approved	BH16-25Z	Dr. Hossein Hadian City Mattress 2717 Monroe Ave 150.07-2-10.1	130.02	360550000203	450	1	1	9550	0.96	<input type="checkbox"/>	<input type="checkbox"/>	<input type="checkbox"/>
Approved	BH16-28Z	2717 Monroe Ave LLC City Mattress 2717 Monroe Ave 150.07-2-10.1	130.02	360550000203	450	1		9550		<input type="checkbox"/>	<input type="checkbox"/>	<input type="checkbox"/>
Pending Approval	BH16-33ZS	IQ Dental Office IQ Dental Office 1230 East Henrietta Road 149.18-2-3;149.18-2-4	130.01	360550000198	465	1		14000	2.13	<input type="checkbox"/>	<input type="checkbox"/>	<input type="checkbox"/>
Approved	BH16-6Z	Eric Rowlands  TFH Place of Worship 3450 Winton Place 150.17-3-1	131.01,130.01	360550000416, 360550000201	620			22000	21.94	<input type="checkbox"/>	<input type="checkbox"/>	<input type="checkbox"/>
<i>Subtotal:</i>			Brighton			3	1	55100	25.03			
<b><u>Chili</u></b>												
Pending Approval	CI16-3Z	Chili Plaza Properties Monroe Muffler 3240 Chili Ave 146.09-2-20	146.01	360550000435	433	1		6600	19.2	<input type="checkbox"/>	<input type="checkbox"/>	<input type="checkbox"/>
Approved	CI16-6S	DSB Engineers Rose Hill Estates Subdivision 75;89 Beaver Road 159.01-1-2.1;159.01-1-3.1	146.02	360550000221	210	2	161		176.2	<input type="checkbox"/>	<input type="checkbox"/>	<input type="checkbox"/>

<i>Project Status</i>	<i>Referral No.</i>	<i>Applicant/ Project Name/Address/Tax Account Number</i>	<i>Census Tract No.</i>	<i>TAZ No.</i>	<i>Land Use Code</i>	<i>No. Lots</i>	<i>No. Units</i>	<i>Gross Floor Area</i>	<i>Acreage Total</i>	<i>Residential Conversion</i>	<i>Senior Housing</i>	<i>Special Needs</i>
Under Construction	CH16-9AZS	Choice One Development Chili Dialysis Center 1200C;1204B Scottsville Road 135.03-1-9.1;135.03-1-9.3	146.02	360550000223	465			10212	2.1	<input type="checkbox"/>	<input type="checkbox"/>	<input type="checkbox"/>
<i>Subtotal:</i>			Chili			3	161	16812	197.5			
<b><u>Churchville</u></b>												
Pending Approval	CV16-1ZS	Sanford Road North LLC Sanford Road North Development Sanford Road North 143.17-01-52	150	360550000283	700	1	1	40625	5.99	<input type="checkbox"/>	<input type="checkbox"/>	<input type="checkbox"/>
Pending Approval	CV16-2Z	Joseph Sortino Villas at Churchville, Phase 3  143.01-1-25;143.01-1-12	150	360550000284, 360550000283	210	22			23.3	<input type="checkbox"/>	<input type="checkbox"/>	<input type="checkbox"/>
<i>Subtotal:</i>			Churchville			23	1	40625	29.29			
<b><u>Clarkson</u></b>												
Complete	CK16-1ZS	Carl Grasta Mac Estates Subdivision 3736 Sweden Walker Road 070.010-1-20.111	152,154	360550000305, 360550000301	220	14	23	48000	16.45	<input type="checkbox"/>	<input type="checkbox"/>	<input type="checkbox"/>
<i>Subtotal:</i>			Clarkson			14	23	48000	16.45			
<b><u>East Rochester</u></b>												
Pending Approval	ER16-1Z	Pat Bernunzio Leo's Bakery & Deli Building Expansion 101 Despatch Drive 139.69-2-31	121	360550000382	400	1	1	13110	0.25	<input type="checkbox"/>	<input type="checkbox"/>	<input type="checkbox"/>



<i>Project Status</i>	<i>Referral No.</i>	<i>Applicant/ Project Name/Address/Tax Account Number</i>	<i>Census Tract No.</i>	<i>TAZ No.</i>	<i>Land Use Code</i>	<i>No. Lots</i>	<i>No. Units</i>	<i>Gross Floor Area</i>	<i>Acreage Total</i>	<i>Residential Conversion</i>	<i>Senior Housing</i>	<i>Special Needs</i>
Pending Approval	ER16-2Z	Pat Bernunzio Leo's Bakery & Deli Expansion 101 Dispatch Drive 139.69-2-31	121	3605500000382	400			13110	0.25	<input type="checkbox"/>	<input type="checkbox"/>	<input type="checkbox"/>
Pending Approval	ER16-3Z	Nick Wargo  Hoselton Autocare Center 60:80 Bluff Drive 139.71-1-1.3;139.71-1-1.2	120,119.01	3605500000382, 3605500000153	431	2		13000	2.5	<input type="checkbox"/>	<input type="checkbox"/>	<input type="checkbox"/>
<i>Subtotal:</i>			East Rochester			3	1	39220	3			
<b><u>Fairport</u></b>												
Under Construction	FP16-2Z	Derick Mulley High Street 84 LLC 84 High Street 153.09-4-12	118	3605500000158	411	1	6	7314	1.15	<input type="checkbox"/>	<input type="checkbox"/>	<input type="checkbox"/>
<i>Subtotal:</i>			Fairport			1	6	7314	1.15			
<b><u>Gates</u></b>												
Approved	GT16-10ZS	Brongo Contractinco & Suppy 2548 Manitou Road 2548 Manitou Road 103.17-0001-007.1	142.02	3605500000232	400	2		43200	15.98	<input type="checkbox"/>	<input type="checkbox"/>	<input type="checkbox"/>
Pending Approval	GT16-17ZS	James Gizzi 2997 Buffalo Road 2997 Buffalo Road 118.150-1-52;118.150-1-53	142.02	3605500000236	450	1		15600	1.577	<input type="checkbox"/>	<input type="checkbox"/>	<input type="checkbox"/>
Approved	GT16-4ZS	Rev. Anthony Iwunor Faith Outreach Ministry Church Buffalo Road 118.15-1-36; 118.15-1-41.1	142.04	3605500000233	620	1		18180	1.559	<input type="checkbox"/>	<input type="checkbox"/>	<input type="checkbox"/>

<i>Project Status</i>	<i>Referral No.</i>	<i>Applicant/ Project Name/Address/Tax Account Number</i>	<i>Census Tract No.</i>	<i>TAZ No.</i>	<i>Land Use Code</i>	<i>No. Lots</i>	<i>No. Units</i>	<i>Gross Floor Area</i>	<i>Acreage Total</i>	<i>Residential Conversion</i>	<i>Senior Housing</i>	<i>Special Needs</i>
Approved	GT16-9Z	Buttarazzi Construction, Inc. Tuscan Woods-837R Spencerport Road 837R Spencerport Road 104.13-01-001	142.03	3605500000438	411	1	1	47000	5.6	<input type="checkbox"/>	<input type="checkbox"/>	<input type="checkbox"/>
<i>Subtotal:</i>			Gates			5	1	123980	24.716			
<b><u>Greece</u></b>												
Approved	GR16-12Z	Ronald J. Berardi Rezoning 839 North Greece Road 058.01-2-19.2; 058.01-2-20.2	135.06	3605500000252	220		28		6.94	<input type="checkbox"/>	<input type="checkbox"/>	<input type="checkbox"/>
Approved	GR16-20Z	M. Jack Knowles WoodSpring Suites Hotel 125 Bellwood Drive 089.04-1-8.1;089.04-1-8.2;089.04-1-8.3	141.04	3605500000461	414		124	49000	3.5	<input type="checkbox"/>	<input type="checkbox"/>	<input type="checkbox"/>
Approved	GR16-23Z	Rochester Academy Charter School Rochester Academy Charter School 1733,1777 Latta Road 046.14-08-1	136.01	3605500000452	612	1		33703	4.2	<input type="checkbox"/>	<input type="checkbox"/>	<input type="checkbox"/>
Approved	GR16-24Z	Anthony Caraglio Caraglio Plaza 114 North Greece Road 073.02-1-80	135.06	3605500000253	450	1		6000	1.01	<input type="checkbox"/>	<input type="checkbox"/>	<input type="checkbox"/>
Approved	GR16-29ZS	Benderson Devt. Co., LLC Southwest Commons - Rezoning 4057-4231 West Ridge Road 073.03-1-28;073.01-3-31;	141.04	3605500000264	400	1	4	190000	27.1	<input type="checkbox"/>	<input type="checkbox"/>	<input type="checkbox"/>
Approved	GR16-35Z	Kim Coco-Kozlowski Rezoning 1739 Ridgeway Avenue 89.12-3-1	141.04	3605500000270	430	1	1	5200	0.66	<input type="checkbox"/>	<input type="checkbox"/>	<input type="checkbox"/>

<i>Project Status</i>	<i>Referral No.</i>	<i>Applicant/ Project Name/Address/Tax Account Number</i>	<i>Census Tract No.</i>	<i>TAZ No.</i>	<i>Land Use Code</i>	<i>No. Lots</i>	<i>No. Units</i>	<i>Gross Floor Area</i>	<i>Acreage Total</i>	<i>Residential Conversion</i>	<i>Senior Housing</i>	<i>Special Needs</i>
Approved	GR16-36Z	William Allen Wood Kettle Brewery 1192 Manitou Road 44.03-01-033	135.08	3605500000244	400	1		5200	2.6	<input type="checkbox"/>	<input type="checkbox"/>	<input type="checkbox"/>
Approved	GR16-3Z	Indus Real Estate Mixed Use Building 2585 West Ridge Road 074.14-3-10	141.03	3605500000265	400	1	1	6275	1.2	<input type="checkbox"/>	<input type="checkbox"/>	<input type="checkbox"/>
Approved	GR16-44Z	Cornerstone Pointe Apartments Cornerstone Pointe Apartments 3 GBC Parkway 74.14-2-5.2	140.03	3605500000454	411	1	66	67550	8	<input type="checkbox"/>	<input type="checkbox"/>	<input type="checkbox"/>
Approved	GR16-49Z	Christopher DiMarzo Village Crossing - Rezoning 3455;3471 Mt. Read Boulevard 075.05-2-8;075.05-2-9	140.04	3605500000455				47000	3.6	<input type="checkbox"/>	<input type="checkbox"/>	<input type="checkbox"/>
Approved	GR16-50Z	Indus Hospitality Group (Appl.) Restaurant 2585 West Ridge Road 074.14-3-10;074.14-3-13	141.03	3605500000265	421			6100	1.2	<input type="checkbox"/>	<input type="checkbox"/>	<input type="checkbox"/>
Approved	GR16-51Z	Indus Real Estate II, Inc. Coffee Shop (Starbucks) and Restaurant (Kindred Fare) 2585 West Ridge Road & 1271 Long Pond Road 074.14-3-10;074.14-3-13	141.03	3605500000265	421	2	3	6275	1.201	<input type="checkbox"/>	<input type="checkbox"/>	<input type="checkbox"/>
Approved	GR16-5Z	Anthony J. Caraglio Rezoning 1150 North Greece Road 073.02-1-80	135.06	3605500000253	400	1		6000	1.01	<input type="checkbox"/>	<input type="checkbox"/>	<input type="checkbox"/>
Approved	GR16-63Z	Ridgeway Properties LiDestri ECO Industrial Park Phase I 50 Mc Laughlin Road 090.09-1-21;090.09-1-16;089.04-1-3.2	18,141.04	3605500000270				663000	124	<input type="checkbox"/>	<input type="checkbox"/>	<input type="checkbox"/>

**TABLE B. Proposed Major Projects in 2016**

<i>Project Status</i>	<i>Referral No.</i>	<i>Applicant/ Project Name/Address/Tax Account Number</i>	<i>Census Tract No.</i>	<i>TAZ No.</i>	<i>Land Use Code</i>	<i>No. Lots</i>	<i>No. Units</i>	<i>Gross Floor Area</i>	<i>Acreage Total</i>	<i>Residential Conversion</i>	<i>Senior Housing</i>	<i>Special Needs</i>
Denied	GR16-66ZS	Hi-Style Devt Corp Chase Run Estates Subdivision 51 Stablegate Drive 33.04-2-62.112	135.03	3605500000244	210	24			10.86	<input type="checkbox"/>	<input type="checkbox"/>	<input type="checkbox"/>
Under Construction	GR16-69Z	ZCJ Automotive Bob Johnson Chevrolet 1110 Stone Road 075.06-1-31	139.01	3605500000262	431	1	1	16240	6.4	<input type="checkbox"/>	<input type="checkbox"/>	<input type="checkbox"/>
Approved	GR16-74Z	Gatti Enterprises, LLC 441 Elmgrove Road 441 Elmgrove Road 88.19-01-15.1	141.04	3605500000460	700			14600	26.39	<input type="checkbox"/>	<input type="checkbox"/>	<input type="checkbox"/>
Approved	GR16-7Z	Dr. Namik Sercan Rochester Academy Charter School 1737-1777 Latta Road 046.14-8-1	136.01	3605500000452	612	1		56400	4	<input type="checkbox"/>	<input type="checkbox"/>	<input type="checkbox"/>
Approved	GR16-80Z	Ronald Berardi The Meadows at English 839 North Greece Road 058.01-2-19.2;058-01-2-20.2	135.06	3605500000252	280	29	28		6.94	<input type="checkbox"/>	<input type="checkbox"/>	<input type="checkbox"/>
Approved	GR16-81ZS	Ron Berardi The Meadows of English - Site Plan 839 North Greece Road 058.01-2-19.2	135.06	3605500000252	280	1	28		20.67	<input type="checkbox"/>	<input type="checkbox"/>	<input type="checkbox"/>
Approved	GR16-82Z	Daniel Gray Bill Gray's Restaurant Special Use Permit 1161 N. Greece Road 073.02-1-50.1;073.02-1-88	135.06	3605500000252	421			10000	5.27	<input type="checkbox"/>	<input type="checkbox"/>	<input type="checkbox"/>
Approved	GR16-83Z	Daniel Gray, President Bill Gray's Restaurant Rezoning 1161 N. Greece Road 073.02-1-50.1;073.02-1-88	135.06	3605500000252	421			10000	5.27	<input type="checkbox"/>	<input type="checkbox"/>	<input type="checkbox"/>

<i>Project Status</i>	<i>Referral No.</i>	<i>Applicant/ Project Name/Address/Tax Account Number</i>	<i>Census Tract No.</i>	<i>TAZ No.</i>	<i>Land Use Code</i>	<i>No. Lots</i>	<i>No. Units</i>	<i>Gross Floor Area</i>	<i>Acreage Total</i>	<i>Residential Conversion</i>	<i>Senior Housing</i>	<i>Special Needs</i>
Approved	GR16-86Z	Chick-fil-A, Inc Chick-fil-A Special Use Permit 26 Standish Rd. & 29 Ridgecrest Rd. 074.15-15-17;074.15-15-20;074.15-15-18;074.15-15-19	140.03	3605500000260	426			5000	1.3	<input type="checkbox"/>	<input type="checkbox"/>	<input type="checkbox"/>
Approved	GR16-87Z	Carlo Callea & Frank Imburgia Chick-fil-A Rezoning 26 Standish Rd. & 29 Ridgecrest Rd. 074.15-15-17;074.15-15-20	140.03	3605500000260	426			5000	1.3	<input type="checkbox"/>	<input type="checkbox"/>	<input type="checkbox"/>
Approved	GR16-89Z	DuPont 1700 Lexington Avenue 1700 Lexington Ave 089.83-2-35	141.04,88	3605500000270	710			50000	19	<input type="checkbox"/>	<input type="checkbox"/>	<input type="checkbox"/>
<i>Subtotal:</i>			Greece			66	284	1258543	293.621			
<b><u>Hamlin</u></b>												
Pending Approval	HM16-6Z	Mark Crane & David M. Brennan Brennan Storage 406;412 Hamlin Clarkson T.L. Rd. 029.06-2-1.1	151.01	3605500000547	440			14206		<input type="checkbox"/>	<input type="checkbox"/>	<input type="checkbox"/>
<i>Subtotal:</i>			Hamlin					14206				
<b><u>Henrietta</u></b>												
Approved	HR16-10Z	Michael Trojian Lots W & X of Erie Station Business Park 45;65 Becker Road 188.02-1-75.11;188.02-1-74.1	132.06	3605500000214		2		61000	12.5	<input type="checkbox"/>	<input type="checkbox"/>	<input type="checkbox"/>
Pending Approval	HR16-11S	Mr. David DePaolo East Henrietta Road Patio Homes 3490 East Henrietta Road 176.18-1-1;176.17-1-8;176.17-1-9	132.03	3605500000427	210	77			34.39	<input type="checkbox"/>	<input type="checkbox"/>	<input type="checkbox"/>

<i>Project Status</i>	<i>Referral No.</i>	<i>Applicant/ Project Name/Address/Tax Account Number</i>	<i>Census Tract No.</i>	<i>TAZ No.</i>	<i>Land Use Code</i>	<i>No. Lots</i>	<i>No. Units</i>	<i>Gross Floor Area</i>	<i>Acreage Total</i>	<i>Residential Conversion</i>	<i>Senior Housing</i>	<i>Special Needs</i>
Approved	HR16-12Z	Lewis Kiblinh ALDI Store Expansion 615 Jefferson Road 161.12-1-6.2	131.04	3605500000141	454			18486		<input type="checkbox"/>	<input type="checkbox"/>	<input type="checkbox"/>
Under Construction	HR16-15ZS	East River Road Development  East River Road Development - Student Housing Intersection of Lehigh Station and East River Road 174.02-1-43;174.04-1-21	132.05	3605500000211, 3605500000421		3	483		137.51	<input type="checkbox"/>	<input type="checkbox"/>	<input type="checkbox"/>
Complete	HR16-16Z	Doyle Group, Inc Proposed Rezoning of Calkins Road / East Henrietta Road Parcels Calkins Road & East Henrietta Road 176.06-1-22;162.18-2-84.2;162.18-2-84.1;162.18-2-84.112;162.18-2-1.1	131.04	3605500000209	400	5			11.7	<input type="checkbox"/>	<input type="checkbox"/>	<input type="checkbox"/>
Approved	HR16-17Z	Timothy Macvittie Life Storage 1270 Jefferson Road 162.070-1-7.12	131.01	3605500000207	440	1		52900	3	<input type="checkbox"/>	<input type="checkbox"/>	<input type="checkbox"/>
Pending Approval	HR16-19Z	Delta Sonic Carwash Systems Inc. Delta Sonic Redevelopment 2970 West Henrietta Road 148.20-1-14.111;148.20-1-12.1;148.20-1-12.2;148.20-1-13;148.20-1-14.2	131.04	3605500000413	434	5		40900	9.161	<input type="checkbox"/>	<input type="checkbox"/>	<input type="checkbox"/>
Pending Approval	HR16-20Z	Mr. Thomas O'Connor Al Sigl Center - Hale Campus Building Application 3399 South Winton Road 162.12-1-19.12	131.01	3605500000336	640	1		8500	9.13	<input type="checkbox"/>	<input type="checkbox"/>	<input type="checkbox"/>
Pending Approval	HR16-21Z	Ms. Katharine Van Zile  Van Zile Travel Building #2 3540 Winton Place 150.17-2-6.12	131.01,130.01	3605500000416, 3605500000201	450	1		18200	4	<input type="checkbox"/>	<input type="checkbox"/>	<input type="checkbox"/>
Pending Approval	HR16-23Z	Mr. Mike Cusimano Empire Fabricators Saginaw Drive 162.11-1-11.2	131.01	3605500000336	700			40000	2.3	<input type="checkbox"/>	<input type="checkbox"/>	<input type="checkbox"/>

<i>Project Status</i>	<i>Referral No.</i>	<i>Applicant/ Project Name/Address/Tax Account Number</i>	<i>Census Tract No.</i>	<i>TAZ No.</i>	<i>Land Use Code</i>	<i>No. Lots</i>	<i>No. Units</i>	<i>Gross Floor Area</i>	<i>Acreage Total</i>	<i>Residential Conversion</i>	<i>Senior Housing</i>	<i>Special Needs</i>
Withdrawn	HR16-3S	Mike Spaan Michaels Crossing Subdivision Beckwith Road 175.05-1-47	132.05	3605500000422	210	18			12.6	<input type="checkbox"/>	<input type="checkbox"/>	<input type="checkbox"/>
Under Construction	HR16-4Z	Ted Hosmer Dunn Tire Warehouse 1233 Lehigh Station Road 175.16-1-7.11; 175.16-1-5.1; 175.16-1-7.12	132.04	3605500000424	449	1		75000	12.96	<input type="checkbox"/>	<input type="checkbox"/>	<input type="checkbox"/>
Pending Approval	HR16-5Z	Robert Morgan and Todd Morgan Town Center South 2695 East Henrietta Road 176.090-0002-001	132.04	3605500000212	411	1	249		22.471	<input type="checkbox"/>	<input type="checkbox"/>	<input type="checkbox"/>
Under Construction	HR16-6S	Jayne's Riverview LLC Foxfield Subdivision West End of Parrell Road Extention 187.02-2-1.11	132.05	3605500000421	210	107			109.4	<input type="checkbox"/>	<input type="checkbox"/>	<input type="checkbox"/>
Complete	HR16-9S	Tom J Thomas 4513,4517 & 4519 East Henrietta Road Resubdivision 4513;4517;4519 East Henrietta Road 189.04-01-7.001;189.04-01-7.002;189.04-01-048;189.04-01-050;189.04-01-051	132.04	3605500000403, 3605500000215	210	5				<input type="checkbox"/>	<input type="checkbox"/>	<input type="checkbox"/>
<i>Subtotal:</i>			Henrietta			227	732	314986	381.122			
<b><u>Honeoye Falls</u></b>												
Approved	HF16-2Z	K & H Precision K & H Precision Addition 17 High Street 228.07-2-37.11	124.01	3605500000273	400	1		9600	0.95	<input type="checkbox"/>	<input type="checkbox"/>	<input type="checkbox"/>
<i>Subtotal:</i>			Honeoye Falls			1		9600	0.95			

<i>Project Status</i>	<i>Referral No.</i>	<i>Applicant/ Project Name/Address/Tax Account Number</i>	<i>Census Tract No.</i>	<i>TAZ No.</i>	<i>Land Use Code</i>	<i>No. Lots</i>	<i>No. Units</i>	<i>Gross Floor Area</i>	<i>Acreage Total</i>	<i>Residential Conversion</i>	<i>Senior Housing</i>	<i>Special Needs</i>
<b><u>Irondequoit</u></b>												
Pending Approval	IR16-10Z	Mark Greisberger Durand United Church of Christ & Kateri Tekakwitha Roman Catholic Parish - Durand Senior Apartments 4225 Culver Road 062.19-1-36;062.19-2-89.2	107	360550000103	620	2	30		2.26	<input type="checkbox"/>	<input type="checkbox"/>	<input type="checkbox"/>
Approved	IR16-11Z	Ray Trotta Eagle Ridge Estates - Construct Apts & Renovate Bldg for Apts 1700;1776 Hudson Avenue 091.07-1-4;091.07-1-96	106.02	360550000355	411	2	32	14700	3	<input type="checkbox"/>	<input type="checkbox"/>	<input type="checkbox"/>
Pending Approval	IR16-14Z	Mark Greisberger Durand United Church of Christ & Kateri Tekakwitha Roman Catholic Parish - Durand Senior Apartments 4250 Culver Road 062.19-01-36;062.19-2-89.2	107	360550000103	280	2	40		2.26	<input type="checkbox"/>	<input checked="" type="checkbox"/>	<input type="checkbox"/>
Under Construction	IR16-2Z	Michael Nolan, I-Square, LLC Building No. 4 - Imaginarium/Science Bldg 400 Bakers Park 076.15-6-43.11	106.02	360550000105	400	1	1	9000	1	<input type="checkbox"/>	<input type="checkbox"/>	<input type="checkbox"/>
Approved	IR16-4Z	Alan J. Knauf Light house Pointe 951, 1027;45 Thomas Avenue; Pattonwood Drive 047.18-2-12;047.18-2-3.1;047.18-2-12	102	360550000098	411	3	125		5.5	<input type="checkbox"/>	<input type="checkbox"/>	<input type="checkbox"/>
Approved	IR16-8Z	Jim Harrison Re-use of Existing Bldg (former Tops Supermarket) /Proposed medical office -Rochester Regional Health 1455 East Ridge Road 091.08-2-77.1	106.02	360550000356	464	2		3600	5.1	<input type="checkbox"/>	<input type="checkbox"/>	<input type="checkbox"/>
Approved	IR16-9ZS	Mardanth Enterprises Royal Car Wash/Multi Self Storage 1365 East Ridge Road 091.08-2-78.12	106.02	360550000356	400	1		46846	3.43	<input type="checkbox"/>	<input type="checkbox"/>	<input type="checkbox"/>
<b><i>Subtotal:</i></b>			Irondequoit			13	228	74146	22.55			



<i>Project Status</i>	<i>Referral No.</i>	<i>Applicant/ Project Name/Address/Tax Account Number</i>	<i>Census Tract No.</i>	<i>TAZ No.</i>	<i>Land Use Code</i>	<i>No. Lots</i>	<i>No. Units</i>	<i>Gross Floor Area</i>	<i>Acreage Total</i>	<i>Residential Conversion</i>	<i>Senior Housing</i>	<i>Special Needs</i>
<b><u>Ogden</u></b>												
Pending Approval	OG16-1ZS	William Paladino Spencerport Mixed Use Center 2839, 2841 Nichols Street 102.01-1-1; 102.01-1-2	149.06	3605500000463	400	1	1	14608	1.8	<input type="checkbox"/>	<input type="checkbox"/>	<input type="checkbox"/>
Complete	OG16-2Z	Alec Ollies BOSS Precision, LTD Building Addition 2440 Union Street 101.04-3-12.1	149.06	3605500000289	700	1	1	15195	7.7	<input type="checkbox"/>	<input type="checkbox"/>	<input type="checkbox"/>
Pending Approval	OG16-3ZS	Big Ridge Holding, LLC Parkview Townhomes and Subdivision  087.01-01-022;087.01-01-024.1	149.06	3605500000464	281	1	40	38272	4.05	<input type="checkbox"/>	<input type="checkbox"/>	<input type="checkbox"/>
Pending Approval	OG16-4Z	Marc Fallone Ogden Heights - Phase II Gilette Road 102.2-2-3.11	149.06	3605500000463	210	16	16		59.3	<input type="checkbox"/>	<input type="checkbox"/>	<input type="checkbox"/>
Approved	OG16-9Z	Brian Rumsey 465 Chambers Street 465 Chambers Street 101.03-2-4.11	149.03	3605500000288	210	1	1	6000	48.8	<input type="checkbox"/>	<input type="checkbox"/>	<input type="checkbox"/>
<i>Subtotal:</i>			Ogden			20	59	74075	121.65			
<b><u>Parma</u></b>												
Pending Approval	PM16-10ZS	David Ferrante Ferrante Subdivision 204;206 Ogden Parma Town Line Road 072.040-02-17.112;072.040-02-17.091	148.02	3605500000297	210	8	8	16000	15.4	<input type="checkbox"/>	<input type="checkbox"/>	<input type="checkbox"/>
<i>Subtotal:</i>			Parma			8	8	16000	15.4			

<i>Project Status</i>	<i>Referral No.</i>	<i>Applicant/ Project Name/Address/Tax Account Number</i>	<i>Census Tract No.</i>	<i>TAZ No.</i>	<i>Land Use Code</i>	<i>No. Lots</i>	<i>No. Units</i>	<i>Gross Floor Area</i>	<i>Acreage Total</i>	<i>Residential Conversion</i>	<i>Senior Housing</i>	<i>Special Needs</i>
<b><u>Penfield</u></b>												
Pending Approval	PN16-	Mitchell Design Build Penfield Storage 1677 Penfield Rd; 10 Plaza Cir 138.01-1-31; 138.01-1-42.4				0	0	13240	3.192	<input type="checkbox"/>	<input type="checkbox"/>	<input type="checkbox"/>
Pending Approval	PN16-	Professional Engineering Group Dental Office 2105 Five Mile Line Rd 139.06-1-31				0	0	5300	1.41	<input type="checkbox"/>	<input type="checkbox"/>	<input type="checkbox"/>
Pending Approval	PN16-11Z	Town of Penfield Mixed Use Rezoning Ordinance  125.01-1-34.11	115.04	3605500000146		54			359.62	<input type="checkbox"/>	<input type="checkbox"/>	<input type="checkbox"/>
Complete	PN16-16ZS	Robert Fallone Incentive Zoning Proposal for New Retail Buildings 2140-2146 Fairport Nine Mile Point Road 140.01-2-5.1;140.01-2-71	115.05	3605500000151	434			7200	2.41	<input type="checkbox"/>	<input type="checkbox"/>	<input type="checkbox"/>
Under Construction	PN16-17Z	Steve Phillipone Crowne Pointe Section 2B 899 Plank Road 094.18-1-6.211	115.04	3605500000139	210	18			20.25	<input type="checkbox"/>	<input type="checkbox"/>	<input type="checkbox"/>
Under Construction	PN16-26Z	Binker International Chili's Restaurant 1960-1968 Empire Blvd 093.02-1-14;093.02-1-15	115.01	3605500000367	421			4500	0.98	<input type="checkbox"/>	<input type="checkbox"/>	<input type="checkbox"/>
Pending Approval	PN16-2ZS	Midlakes Management, LLC Bayview Landing 1185, 1211 Empire Blvd. 108.05-2-08.33; 108.05-2-08.5; 108.10-1-01.111	115.03	3605500000136	220	34			22	<input type="checkbox"/>	<input type="checkbox"/>	<input type="checkbox"/>

<i>Project Status</i>	<i>Referral No.</i>	<i>Applicant/ Project Name/Address/Tax Account Number</i>	<i>Census Tract No.</i>	<i>TAZ No.</i>	<i>Land Use Code</i>	<i>No. Lots</i>	<i>No. Units</i>	<i>Gross Floor Area</i>	<i>Acreage Total</i>	<i>Residential Conversion</i>	<i>Senior Housing</i>	<i>Special Needs</i>
Withdrawn	PN16-33Z	Mike Tascione 85 Sovran Drive Warehouse 85 Sovran Drive 093.15-1-2.116	115.01	3605500000367	440			6569	0.77	<input type="checkbox"/>	<input type="checkbox"/>	<input type="checkbox"/>
<i>Subtotal:</i>			Penfield			106	0	36809	410.632			
<b><u>Perinton</u></b>												
Approved	PR16-15Z	Bridget Shumway Generations Child Care at the Schoolhouse 2815 Baird Road 152.11-1-7	119.01	3605500000375	470	1		6971	1.41	<input type="checkbox"/>	<input type="checkbox"/>	<input type="checkbox"/>
Withdrawn	PR16-16Z	James Niederst Qualitrol Expansion Phase 2 - 15,000 sf building expansion 1385 Fairport Road 152.15-2-9.1	119.02	3605500000161	700	1	1	15183	9.95	<input type="checkbox"/>	<input type="checkbox"/>	<input type="checkbox"/>
Approved	PR16-17Z	Bridget Shumway Generations Child Care at the Schoolhouse 2815 Baird Rd 152.11-1-7	119.01	3605500000375	470	1		6971	1.41	<input type="checkbox"/>	<input type="checkbox"/>	<input type="checkbox"/>
Approved	PR16-1ZS	Jim Barbato Hamilton Place Subdivision 255 Hamilton Road 153.16-1-2	117.03	3605500000159	220	19	33	77550	10.425	<input type="checkbox"/>	<input type="checkbox"/>	<input type="checkbox"/>
Approved	PR16-4Z	Richard Rowe Perinton Commercial Development 1669 Pittsford Victor Road 193.02-1-14	117.08	3605500000381	400	1		20300	7.7	<input type="checkbox"/>	<input type="checkbox"/>	<input type="checkbox"/>
Approved	PR16-6Z	Arista Development; Richard Rowe Rezoning 1669 Pittsford-Victor Road 193.02-1-14	117.08	3605500000381	400			20300	7.9	<input type="checkbox"/>	<input type="checkbox"/>	<input type="checkbox"/>

<i>Project Status</i>	<i>Referral No.</i>	<i>Applicant/ Project Name/Address/Tax Account Number</i>	<i>Census Tract No.</i>	<i>TAZ No.</i>	<i>Land Use Code</i>	<i>No. Lots</i>	<i>No. Units</i>	<i>Gross Floor Area</i>	<i>Acreage Total</i>	<i>Residential Conversion</i>	<i>Senior Housing</i>	<i>Special Needs</i>
Approved	PR16-7S	Hamilton Place Subdivision 255 Hamilton Road 153.16-1-2	117.03	3605500000159	280	19	33	10425	10.425	<input type="checkbox"/>	<input type="checkbox"/>	<input type="checkbox"/>
<i>Subtotal:</i>			Perinton			42	67	157700	49.22			
<b><u>Pittsford</u></b>												
Approved	PT16-10ZS	Scott Morrell, Morrell Builders / Pride Mark Homes Wilshire Hill Section 3 380;384 Mendon Center Road 178.03-2-1.12	123.05	3605500000184	210	42	42			<input type="checkbox"/>	<input type="checkbox"/>	<input type="checkbox"/>
Under Construction	PT16-1S	S&J Morrell Inc. Locust Trail Townhomes 2112 W. Jefferson Road 163.01-1-1.1	131.01,123.01	3605500000331, 3605500000208	210	34	34	89740	11	<input type="checkbox"/>	<input type="checkbox"/>	<input type="checkbox"/>
Withdrawn	PT16-4Z	Charles F. Ryan II Parcel 12 of the Tobey PUD  163.02-1-23	123.06	3605500000179	400	1	1	10000	1	<input type="checkbox"/>	<input type="checkbox"/>	<input type="checkbox"/>
Under Construction	PT16-6Z	Nazareth College 2016 Amendment to College's Site plan / Special Permit 4245 East Avenue 151.14-1-1.11	122.01	3605500000384	613			22700		<input type="checkbox"/>	<input type="checkbox"/>	<input type="checkbox"/>
Approved	PT16-7Z	Young Men's Christian Association of Greater Rochester Edgewood Free Methodist Church Special Use Permit 111 E. Jefferson Road 164.11-2-29			620			43500	7.2	<input type="checkbox"/>	<input type="checkbox"/>	<input type="checkbox"/>
Pending Approval	PT16-8S	Bridleridge Farms LLC Young-Matthews Property Subdivision 3571;3626;3628 Clover Street 191.07-1-13;191.01-1-14.1;191.01-1-14.21;191.01-1-14.22;191.01-1-18;191.01-1-19	123.06,132.04	3605500000429, 3605500000537	210	123				<input type="checkbox"/>	<input type="checkbox"/>	<input type="checkbox"/>

<i>Project Status</i>	<i>Referral No.</i>	<i>Applicant/ Project Name/Address/Tax Account Number</i>	<i>Census Tract No.</i>	<i>TAZ No.</i>	<i>Land Use Code</i>	<i>No. Lots</i>	<i>No. Units</i>	<i>Gross Floor Area</i>	<i>Acreage Total</i>	<i>Residential Conversion</i>	<i>Senior Housing</i>	<i>Special Needs</i>
<i>Subtotal:</i>			Pittsford			200	77	165940	19.2			
<b><u>Riga</u></b>												
Approved	RG16-14ZS	Joshua Siler Scotts Miracle Gro 60;110;190;280 Brew Road 169.01-1-29;169.01-1-30;169.01-1-31;169.01-1-32	150	3605500000285	700	1	1	58500	78.3	<input type="checkbox"/>	<input type="checkbox"/>	<input type="checkbox"/>
Pending Approval	RG16-15S	Bernard Iacovangelo, President & CCCSD Embling Heights Subdivision Buffalo Road 131.03-1-29;131.03-01-30.1	150	3605500000284	210	98		1200	137.35	<input type="checkbox"/>	<input type="checkbox"/>	<input type="checkbox"/>
Withdrawn	RG16-6Z	Paul Thompson Thompson Builds, Inc./ Cromey Pallet 410 Sanford Road South 156.01-1-18	150	3605500000285	400			11600	5.69	<input type="checkbox"/>	<input type="checkbox"/>	<input type="checkbox"/>
<i>Subtotal:</i>			Riga			99	1	71300	221.34			
<b><u>Rochester</u></b>												
Pending Approval	RO16-20Z	Greg Stahl Webmart Auto Mobile Lube Express and Detail Shop Site Expansion 2611;2543;2547;2553;2563;2569;2587;2591;2595;2599; Mt. Read Blvd. 075.78-1-1.001;075.78-1-12;075.78-1-13;075.78-1-14;075.78-1-15;075.78-1-16;075.78-1-17;075.78-1-18.001;075.78-1-19.003;075.78-1-19.002;075.78-1-20	18	3605500000462	433	11	1	5438	1.62	<input type="checkbox"/>	<input type="checkbox"/>	<input type="checkbox"/>
Approved	RO16-7Z	Christopher Brett 1037;1009;1010;1011 Jay Street 105.80-1-81.001;105.80-1-79	96.03	3605500000042	442	2		68800	3.52	<input type="checkbox"/>	<input type="checkbox"/>	<input type="checkbox"/>
<i>Subtotal:</i>			Rochester			13	1	74238	5.14			

<i>Project Status</i>	<i>Referral No.</i>	<i>Applicant/ Project Name/Address/Tax Account Number</i>	<i>Census Tract No.</i>	<i>TAZ No.</i>	<i>Land Use Code</i>	<i>No. Lots</i>	<i>No. Units</i>	<i>Gross Floor Area</i>	<i>Acreage Total</i>	<i>Residential Conversion</i>	<i>Senior Housing</i>	<i>Special Needs</i>
<b><u>Rush</u></b>												
Pending Approval	RU16-11Z	Kristopher Stasiw & Amy Clark-Stasiw Stasiw Use Variance Request 2016-06Z 290 Stonybrook Road 220.01-1-20	133	3605500000278	210	1	5			<input type="checkbox"/>	<input type="checkbox"/>	<input type="checkbox"/>
<i>Subtotal:</i>			Rush			1	5					
<b><u>Sweden</u></b>												
Pending Approval	SW16-10ZS	Top Capital of NY, LLC Senior Choice Cottages at Heritage Square Isla Way, 275ft west of the north end of Isla Way 068.030-1-18.11	154	3605500000503	210	1	52	99686	12.515	<input type="checkbox"/>	<input type="checkbox"/>	<input type="checkbox"/>
Pending Approval	SW16-7Z	Alan Adams Owens Road Self Storage Owens Road 084.01-1-19.141	154	3605500000301	449	1		24900	29.15	<input type="checkbox"/>	<input type="checkbox"/>	<input type="checkbox"/>
<i>Subtotal:</i>			Sweden			2	52	124586	41.665			
<b><u>Wheatland</u></b>												
Complete	WH16-1ZS	Town of Wheatland Rezoning 320 Armstrong Road 209.01-1-19.112	147	3605500000281					210	<input type="checkbox"/>	<input type="checkbox"/>	<input type="checkbox"/>
Pending Approval	WH16-2ZS	Ming Feng Chen Wheatland-Scottsville Commons 3892 Scottsville Road 187.03-1-72.113	147	3605500000280	400	1	7	82000	19.2	<input type="checkbox"/>	<input type="checkbox"/>	<input type="checkbox"/>
Pending Approval	WH16-4S	Ming Feng Chen Wheatland-Scottsville Commons Subdivision 3892 Scottsville Road 187.03-1-72.113;187.03-1-72.111/MAC	147	3605500000280	400	1	7	82000	19.2	<input type="checkbox"/>	<input type="checkbox"/>	<input type="checkbox"/>

<i>Project Status</i>	<i>Referral No.</i>	<i>Applicant/ Project Name/Address/Tax Account Number</i>	<i>Census Tract No.</i>	<i>TAZ No.</i>	<i>Land Use Code</i>	<i>No. Lots</i>	<i>No. Units</i>	<i>Gross Floor Area</i>	<i>Acreage Total</i>	<i>Residential Conversion</i>	<i>Senior Housing</i>	<i>Special Needs</i>
Complete	WH16-5S	Ursula and Douglas Maynard 1611;1627 Beulah Road 197.03-1-03;197.03-1-04	147	3605500000279	200	2		30496		<input type="checkbox"/>	<input type="checkbox"/>	<input type="checkbox"/>
<i>Subtotal:</i>			Wheatland			4	14	194496	248.4			
<i>Total:</i>						854	1722	2917676	2128.026			





## **Table C**

### **Cumulative Report on the Status of Major Projects: 1992-2016**



**TABLE C. Cumulative Report on the Status of Major Projects: 1992-2016**

<i>Project Status</i>	<i>Referral No.</i>	<i>Applicant/ Project Name/Address/Tax Account Number</i>	<i>Census Tract No.</i>	<i>TAZ No.</i>	<i>Land Use Code</i>	<i>No. Lots</i>	<i>No. Units</i>	<i>Gross Floor Area</i>	<i>Acreage Total</i>	<i>Residential Conversion</i>	<i>Senior Housing</i>	<i>Special Needs</i>
<b><u>Churchville</u></b>												
Approved	CV00-1Z	Village of Churchville Rezoning (Chapter 108 - Zoning District Classifications & Boundaries) Village of Churchville								<input type="checkbox"/>	<input type="checkbox"/>	<input type="checkbox"/>
<i>Subtotal:</i>			Churchville									
<i>Total:</i>												
<b><u>Community Service</u></b>												
<b><u>Brighton</u></b>												
Approved	BH04-54Z	The University of Rochester U of R IPD Rezoning Request I-390 to Crittenden Road			613				189	<input type="checkbox"/>	<input type="checkbox"/>	<input type="checkbox"/>
Under Construction	BH14-19Z	University of Rochester Imaging & Medical Office Building East River Road 148.08-1-1	130.01	3605500000332	600	1	1	92000	50.8	<input type="checkbox"/>	<input type="checkbox"/>	<input type="checkbox"/>
Approved	BH16-6Z	Eric Rowlands TFH Place of Worship 3450 Winton Place 150.17-3-1	131.01,130.01	3605500000416, 3605500000201	620			22000	21.94	<input type="checkbox"/>	<input type="checkbox"/>	<input type="checkbox"/>
<i>Subtotal:</i>			Brighton			1	1	114000	261.74			
<b><u>Chili</u></b>												
Under Construction	CI12-10AZ	Turkish Society of Rochester New Mosque, Religious School 677 Beahan Road 134.15-1-11	145.04	3605500000434	620	1		8100	11.24	<input type="checkbox"/>	<input type="checkbox"/>	<input type="checkbox"/>
Approved	CI15-31Z	Legacy at Chili Park LLC Legacy at Chili Park 3360 Chili Avenue 145.04-1-4	146.02	3605500000435	642	1	137	102000	13.2	<input type="checkbox"/>	<input type="checkbox"/>	<input type="checkbox"/>

<i>Project Status</i>	<i>Referral No.</i>	<i>Applicant/ Project Name/Address/Tax Account Number</i>	<i>Census Tract No.</i>	<i>TAZ No.</i>	<i>Land Use Code</i>	<i>No. Lots</i>	<i>No. Units</i>	<i>Gross Floor Area</i>	<i>Acreage Total</i>	<i>Residential Conversion</i>	<i>Senior Housing</i>	<i>Special Needs</i>
<i>Subtotal:</i>			Chili			2	137	110100	24.44			
<b><u>Gates</u></b>												
Approved	GT16-4ZS	Rev. Anthony Iwunor Faith Outreach Ministry Church Buffalo Road 118.15-1-36; 118.15-1-41.1	142.04	3605500000233	620	1		18180	1.559	<input type="checkbox"/>	<input type="checkbox"/>	<input type="checkbox"/>
<i>Subtotal:</i>			Gates			1		18180	1.559			
<b><u>Greece</u></b>												
Approved	GR15-15Z	Talmudical Institute of Upstate NY Rezoning 588 Stone Road 075.25-1-3	139.01	3605500000262	612	1		39000	5	<input type="checkbox"/>	<input type="checkbox"/>	<input type="checkbox"/>
Approved	GR16-23Z	Rochester Academy Charter School Rochester Academy Charter School 1733,1777 Latta Road 046.14-08-1	136.01	3605500000452	612	1		33703	4.2	<input type="checkbox"/>	<input type="checkbox"/>	<input type="checkbox"/>
Approved	GR16-7Z	Dr. Namik Sercan Rochester Academy Charter School 1737-1777 Latta Road 046.14-8-1	136.01	3605500000452	612	1		56400	4	<input type="checkbox"/>	<input type="checkbox"/>	<input type="checkbox"/>
<i>Subtotal:</i>			Greece			3		129103	13.2			
<b><u>Henrietta</u></b>												
Under Construction	HR15-10Z	Tom George Riverwood Student Housing 4545 East River Road 174.03-2-1.11	132.05	3605500000421	613	1	85		56.308	<input type="checkbox"/>	<input type="checkbox"/>	<input type="checkbox"/>
Pending Approval	HR16-20Z	Mr. Thomas O'Connor Al Sigl Center - Hale Campus Building Application 3399 South Winton Road 162.12-1-19.12	131.01	3605500000336	640	1		8500	9.13	<input type="checkbox"/>	<input type="checkbox"/>	<input type="checkbox"/>
<i>Subtotal:</i>			Henrietta			2	85	8500	65.438			

<i>Project Status</i>	<i>Referral No.</i>	<i>Applicant/ Project Name/Address/Tax Account Number</i>	<i>Census Tract No.</i>	<i>TAZ No.</i>	<i>Land Use Code</i>	<i>No. Lots</i>	<i>No. Units</i>	<i>Gross Floor Area</i>	<i>Acreage Total</i>	<i>Residential Conversion</i>	<i>Senior Housing</i>	<i>Special Needs</i>
<b><u>Parma</u></b>												
On Hold	PM11-4Z	Parma Christian Fellowship Multi-Use Building for Church/pre-Kindergarten School 590 North Avenue 024.01-2-4	148.04	3605500000468	620	1		11000	57	<input type="checkbox"/>	<input type="checkbox"/>	<input type="checkbox"/>
<i>Subtotal:</i>			Parma			1		11000	57			
<b><u>Rochester</u></b>												
Approved	RO15-16Z	Jim Harrison, Rochester General Hospital Rochester General Hospital Planned Development District 1425 Portland Avenue 091.51-1-2.001	81	3605500000328	641	7		504000	52	<input type="checkbox"/>	<input type="checkbox"/>	<input type="checkbox"/>
<i>Subtotal:</i>			Rochester			7		504000	52			
<b><u>Rush</u></b>												
Pending Approval	RU14-12Z	Navaratnam Wijayaharan Sri Vidya New Temple 6970, 6980 East River Road 212.01-1-42.2; 212.0101042.1	133	3605500000275	620	1		15100	21.54	<input type="checkbox"/>	<input type="checkbox"/>	<input type="checkbox"/>
<i>Subtotal:</i>			Rush			1		15100	21.54			
<b><u>Webster</u></b>												
Approved	WT	North East Quadrant Advanced Life Support 1040 Jackson Road 080.17-3-17	114	3605500000365	660	1		6500	2	<input type="checkbox"/>	<input type="checkbox"/>	<input type="checkbox"/>
<i>Subtotal:</i>			Webster			1		6500	2			
<b><u>Wheatland</u></b>												
Under Construction	WH04-3Z	Community Gospel Church Community Gospel Church 715 Browns Road 187.03-01-61	147	3605500000280	620			12150	11.2	<input type="checkbox"/>	<input type="checkbox"/>	<input type="checkbox"/>
<i>Subtotal:</i>			Wheatland					12150	11.2			
<i>Total:</i>						19	223	928633	510.117			

<i>Project Status</i>	<i>Referral No.</i>	<i>Applicant/ Project Name/Address/Tax Account Number</i>	<i>Census Tract No.</i>	<i>TAZ No.</i>	<i>Land Use Code</i>	<i>No. Lots</i>	<i>No. Units</i>	<i>Gross Floor Area</i>	<i>Acreage Total</i>	<i>Residential Conversion</i>	<i>Senior Housing</i>	<i>Special Needs</i>
<b><u>Industrial</u></b>												
<b><u>Brighton</u></b>												
Approved	BH15-13Z	Rachel N. Rosen Admar Supply 330 Metro Park 149.170-2-3	130.01	360550000197	700	1		43000	2.5	<input type="checkbox"/>	<input type="checkbox"/>	<input type="checkbox"/>
<i>Subtotal:</i>			Brighton			1		43000	2.5			
<b><u>Chili</u></b>												
Pending Approval	CI15-38ZS	Smattl Holdings, LLC Black Creek Industrial Park 3513 Union Street 145.03-1-1.2	146.01	360550000220	700	8			24.88	<input type="checkbox"/>	<input type="checkbox"/>	<input type="checkbox"/>
Approved	CI15-53AZ	William Mulligan Genesee Valley Regional Market 1861 Scottsville Road 160.01-1-11	146.02	360550000222	700			80500	82.3	<input type="checkbox"/>	<input type="checkbox"/>	<input type="checkbox"/>
<i>Subtotal:</i>			Chili			8		80500	107.18			
<b><u>Churchville</u></b>												
Pending Approval	CV16-1ZS	Sanford Road North LLC Sanford Road North Development Sanford Road North 143.17-01-52	150	360550000283	700	1	1	40625	5.99	<input type="checkbox"/>	<input type="checkbox"/>	<input type="checkbox"/>
<i>Subtotal:</i>			Churchville			1	1	40625	5.99			
<b><u>Clarkson</u></b>												
Approved	CK08-10Z	Kristopher Oaks Lot 4 of the West Ridge Industrial Park 40 Clark Ridge Drive 055.040-01-017.111			700	1	14	52500	5.138	<input type="checkbox"/>	<input type="checkbox"/>	<input type="checkbox"/>
Approved	CK12-4Z	Atlas Automation Industrial Building 77 Clarkridge Road 055.04-1-17.115; 055.04-1-17.116	152	360550000305	700	2	1	12000	10.48	<input type="checkbox"/>	<input type="checkbox"/>	<input type="checkbox"/>

<i>Project Status</i>	<i>Referral No.</i>	<i>Applicant/ Project Name/Address/Tax Account Number</i>	<i>Census Tract No.</i>	<i>TAZ No.</i>	<i>Land Use Code</i>	<i>No. Lots</i>	<i>No. Units</i>	<i>Gross Floor Area</i>	<i>Acreage Total</i>	<i>Residential Conversion</i>	<i>Senior Housing</i>	<i>Special Needs</i>
<i>Subtotal:</i>			Clarkson			3	15	64500	15.618			
<b><u>East Rochester</u></b>												
Pending Approval	ER16-3Z	Nick Wargo  Hoselton Autocare Center 60:80 Bluff Drive 139.71-1-1.3;139.71-1-1.2	120,119.01	360550000382, 360550000153	431	2		13000	2.5	<input type="checkbox"/>	<input type="checkbox"/>	<input type="checkbox"/>
<i>Subtotal:</i>			East Rochester			2		13000	2.5			
<b><u>Gates</u></b>												
Under Construction	GT14-26Z	Mufit Evyapan  Warehouse 145 Fedex Way 118.05-1-10.1	142.02	360550000232	440	1		5000	1.41	<input type="checkbox"/>	<input type="checkbox"/>	<input type="checkbox"/>
Pending Approval	GT14-7Z	Dominic Antonucci  Recycling Site 837 Buffalo Road 119.12-1-38	144	360550000238	850	1		5000	11	<input type="checkbox"/>	<input type="checkbox"/>	<input type="checkbox"/>
Pending Approval	GT15-5AZ	Max Farash Trust  3 Monopole Structures with Signs 142 Buell Road 135.050-1-1; 135.050-1-2; 135.050-1-3; 135.050-1-4; 135.050-1-5; 135.050-1-6	144	360550000444	700	6			9.3	<input type="checkbox"/>	<input type="checkbox"/>	<input type="checkbox"/>
<i>Subtotal:</i>			Gates			8		10000	21.71			
<b><u>Greece</u></b>												
Under Construction	GR14-12Z	Atlantic Funding  Construction of Three (3) Flex Buildings Pinewild Drive 089.04-1-14.12	141.04	360550000461	700	1		75400	22.7	<input type="checkbox"/>	<input type="checkbox"/>	<input type="checkbox"/>
Under Construction	GR15-2Z	Ken Gerew, RED Rochester  RED Rochester Mt. Read Blvd. 090.05-1-14.11	141.04,	360550000462	700		1	17150	1	<input type="checkbox"/>	<input type="checkbox"/>	<input type="checkbox"/>

<i>Project Status</i>	<i>Referral No.</i>	<i>Applicant/ Project Name/Address/Tax Account Number</i>	<i>Census Tract No.</i>	<i>TAZ No.</i>	<i>Land Use Code</i>	<i>No. Lots</i>	<i>No. Units</i>	<i>Gross Floor Area</i>	<i>Acreage Total</i>	<i>Residential Conversion</i>	<i>Senior Housing</i>	<i>Special Needs</i>
Approved	GR16-63Z	Ridgeway Properties LiDestri ECO Industrial Park Phase I 50 Mc Laughlin Road 090.09-1-21;090.09-1-16;089.04-1-3.2	18,141.04	3605500000270				663000	124	<input type="checkbox"/>	<input type="checkbox"/>	<input type="checkbox"/>
Approved	GR16-74Z	Gatti Enterprises, LLC 441 Elmgrove Road 441 Elmgrove Road 88.19-01-15.1	141.04	3605500000460	700			14600	26.39	<input type="checkbox"/>	<input type="checkbox"/>	<input type="checkbox"/>
Approved	GR16-89Z	DuPont 1700 Lexington Avenue 1700 Lexington Ave 089.83-2-35	141.04,88	3605500000270	710			50000	19	<input type="checkbox"/>	<input type="checkbox"/>	<input type="checkbox"/>
<i>Subtotal:</i>			Greece			1	1	820150	193.09			
<b><u>Hamlin</u></b>												
Approved	HM10-36Z	Thomas McNulty VP Precision Chemical Systems, Inc. 3 Railroad Avenue 021.020-1-14.1	151.01	3605500000307	700	1	1	6000	7.71	<input type="checkbox"/>	<input type="checkbox"/>	<input type="checkbox"/>
<i>Subtotal:</i>			Hamlin			1	1	6000	7.71			
<b><u>Henrietta</u></b>												
Under Construction	HR14-29Z	Eric Jones John Street - East Development 1200 John Street 175.01-1-2.1	132.05	3605500000211	700	1		80000	22.3	<input type="checkbox"/>	<input type="checkbox"/>	<input type="checkbox"/>
Approved	HR16-10Z	Michael Trojian Lots W & X of Erie Station Business Park 45;65 Becker Road 188.02-1-75.11;188.02-1-74.1	132.06	3605500000214		2		61000	12.5	<input type="checkbox"/>	<input type="checkbox"/>	<input type="checkbox"/>
Pending Approval	HR16-23Z	Mr. Mike Cusimano Empire Fabricators Saginaw Drive 162.11-1-11.2	131.01	3605500000336	700			40000	2.3	<input type="checkbox"/>	<input type="checkbox"/>	<input type="checkbox"/>
<i>Subtotal:</i>			Henrietta			3		181000	37.1			



<i>Project Status</i>	<i>Referral No.</i>	<i>Applicant/ Project Name/Address/Tax Account Number</i>	<i>Census Tract No.</i>	<i>TAZ No.</i>	<i>Land Use Code</i>	<i>No. Lots</i>	<i>No. Units</i>	<i>Gross Floor Area</i>	<i>Acreage Total</i>	<i>Residential Conversion</i>	<i>Senior Housing</i>	<i>Special Needs</i>
<b><u>Riga</u></b>												
Approved	RG16-14ZS	Joshua Siler Scotts Miracle Gro 60;110;190;280 Brew Road 169.01-1-29;169.01-1-30;169.01-1-31;169.01-1-32	150	3605500000285	700	1	1	58500	78.3	<input type="checkbox"/>	<input type="checkbox"/>	<input type="checkbox"/>
<i>Subtotal:</i>			Riga			1	1	58500	78.3			
<b><u>Rochester</u></b>												
Approved	RO16-7Z	Christopher Brett 1037;1009;1010;1011 Jay Street 105.80-1-81.001;105.80-1-79	96.03	3605500000042	442	2		68800	3.52	<input type="checkbox"/>	<input type="checkbox"/>	<input type="checkbox"/>
<i>Subtotal:</i>			Rochester			2		68800	3.52			
<b><u>Sweden</u></b>												
Pending Approval	SW16-7Z	Alan Adams Owens Road Self Storage Owens Road 084.01-1-19.141	154	3605500000301	449	1		24900	29.15	<input type="checkbox"/>	<input type="checkbox"/>	<input type="checkbox"/>
<i>Subtotal:</i>			Sweden			1		24900	29.15			
<i>Total:</i>						32	19	1410975	504.368			
<b><u>Mixed Use</u></b>												
<b><u>Clarkson</u></b>												
Pending Approval	CK14-6ZS	Al Spaziano Rezoning - Brookfield at Clarkson Subdivision East Avenue 69.02-1-1.21	152	3605500000304	400	1	391	242100	32	<input type="checkbox"/>	<input type="checkbox"/>	<input type="checkbox"/>
Pending Approval	CK15-8Z	Al Spaziano, Atlantic Funding & Real Estate LLC Brook Field at Clarkson/Rezoning  069.02-1-1.23; 069.02-1-1.22; 069.02-1-21	152	3605500000304	400	3	270	330000	31.1	<input type="checkbox"/>	<input type="checkbox"/>	<input type="checkbox"/>
<i>Subtotal:</i>			Clarkson			4	661	572100	63.1			

<i>Project Status</i>	<i>Referral No.</i>	<i>Applicant/ Project Name/Address/Tax Account Number</i>	<i>Census Tract No.</i>	<i>TAZ No.</i>	<i>Land Use Code</i>	<i>No. Lots</i>	<i>No. Units</i>	<i>Gross Floor Area</i>	<i>Acreage Total</i>	<i>Residential Conversion</i>	<i>Senior Housing</i>	<i>Special Needs</i>
<b><u>Fairport</u></b>												
Under Construction	FP15-3Z	Jeff Seidel 92 South Main Street Development 92 South Main Street 153.13-1-12	118	3605500000376	400	1		17310	1	<input checked="" type="checkbox"/>	<input type="checkbox"/>	<input type="checkbox"/>
<i>Subtotal:</i>			Fairport			1		17310	1			
<b><u>Perinton</u></b>												
Pending Approval	PR14-20Z	Town of Perinton Rezoning Fairport Road	119.02	3605500000161					37	<input type="checkbox"/>	<input type="checkbox"/>	<input type="checkbox"/>
<i>Subtotal:</i>			Perinton						37			
<i>Total:</i>						5	661	589410	101.1			
<b><u>Non Retail Commercial</u></b>												
<b><u>Brighton</u></b>												
Approved	BH15-44Z	Jay Wegman Medical Office Space Sawgrass Drive 149.06-1-5	130.01	3605500000401	465	1		55000	12.7	<input type="checkbox"/>	<input type="checkbox"/>	<input type="checkbox"/>
Under Construction	BH15-48ZS	Richard M. Greene, M.D. P.C. Medical Office Building 2122, 2140 South Clinton Avenue 136.19-1-55; 136.19-1-54	129	3605500000399	465	2		6000	0.86	<input type="checkbox"/>	<input type="checkbox"/>	<input type="checkbox"/>
Pending Approval	BH16-33ZS	IQ Dental Office IQ Dental Office 1230 East Henrietta Road 149.18-2-3;149.18-2-4	130.01	3605500000198	465	1		14000	2.13	<input type="checkbox"/>	<input type="checkbox"/>	<input type="checkbox"/>
<i>Subtotal:</i>			Brighton			4		75000	15.69			

<i>Project Status</i>	<i>Referral No.</i>	<i>Applicant/ Project Name/Address/Tax Account Number</i>	<i>Census Tract No.</i>	<i>TAZ No.</i>	<i>Land Use Code</i>	<i>No. Lots</i>	<i>No. Units</i>	<i>Gross Floor Area</i>	<i>Acreage Total</i>	<i>Residential Conversion</i>	<i>Senior Housing</i>	<i>Special Needs</i>
<b><u>Chili</u></b>												
Under Construction	CI14-41AZ	Ronald DiChario DiChario Office Building 50 Air Park Drive 135.03-1-16.122	146.02	3605500000223	464	1		5960	3.56	<input type="checkbox"/>	<input type="checkbox"/>	<input type="checkbox"/>
Under Construction	CI16-9AZS	Choice One Development Chili Dialysis Center 1200C;1204B Scottsville Road 135.03-1-9.1;135.03-1-9.3	146.02	3605500000223	465			10212	2.1	<input type="checkbox"/>	<input type="checkbox"/>	<input type="checkbox"/>
<i>Subtotal:</i>			Chili			1		16172	5.66			
<b><u>Gates</u></b>												
Approved	GT15-9Z	Robert Gonyo Mini-Storage 227 Cherry Road 133.07-1-13	142.02	3605500000236	442	1	78		1.2	<input type="checkbox"/>	<input type="checkbox"/>	<input type="checkbox"/>
Approved	GT16-10ZS	Brongo Contractinco & Suppy 2548 Manitou Road 2548 Manitou Road 103.17-0001-007.1	142.02	3605500000232	400	2		43200	15.98	<input type="checkbox"/>	<input type="checkbox"/>	<input type="checkbox"/>
<i>Subtotal:</i>			Gates			3	78	43200	17.18			
<b><u>Greece</u></b>												
Approved	GR09-21Z	Truman Place, LLC Truman Place Addition 3000 Mt. Read Blvd. 075.14-5-1	139.02	3605500000268	465	1	1	16841	1.1	<input type="checkbox"/>	<input type="checkbox"/>	<input type="checkbox"/>
Approved	GR11-99S	300 Canal Ponds, LLC; Cassara Mgt. Canal Ponds Business Park Resubdivision Canal Landing Blvd. 089.03-4-24.2; 089.3-04-24.1; 089.04-1-12.1; 089.04-1-13; 104.07-1-1.2; 104.07-1-1.1	141.04	3605500000461	400	6			45.6	<input type="checkbox"/>	<input type="checkbox"/>	<input type="checkbox"/>
Approved	GR14-20Z	Timothy Anne Rezoning 505, 515 Long Pond Road 045.01-1-2.1; 045.01-1-3.1	135.03	3605500000245	465	2		7800	3.27	<input type="checkbox"/>	<input type="checkbox"/>	<input type="checkbox"/>

<i>Project Status</i>	<i>Referral No.</i>	<i>Applicant/ Project Name/Address/Tax Account Number</i>	<i>Census Tract No.</i>	<i>TAZ No.</i>	<i>Land Use Code</i>	<i>No. Lots</i>	<i>No. Units</i>	<i>Gross Floor Area</i>	<i>Acreage Total</i>	<i>Residential Conversion</i>	<i>Senior Housing</i>	<i>Special Needs</i>
Approved	GR14-82Z	DVL1 LLC Rezoning 3069; 3081 Latta Road 045.03-4-3; 045.03-4-4	136.04	3605500000250	400			75000	11.4	<input type="checkbox"/>	<input type="checkbox"/>	<input type="checkbox"/>
Approved	GR15-25Z	Morgan Management LLC Home2 Suites Hotel 400 Bellwood Drive 089.04-1-13.1; 089.04-1-14.12	141.04	3605500000461	414	2		60000	2.3	<input type="checkbox"/>	<input type="checkbox"/>	<input type="checkbox"/>
Approved	GR15-31Z	Mike Loewke Rezoning 491 Elmgrove Road 088.04-4-21	141.04	3605500000460	400			23000	2.2	<input type="checkbox"/>	<input type="checkbox"/>	<input type="checkbox"/>
Approved	GR15-73Z	999 Long Pond LLC Rezoning 995, 999; 19 Long Pond Road; Mill Road 059.03-4-16.1; 059.03-4-17; 059.03-4-18	135.06	3605500000450	465	1		65000	7.28	<input type="checkbox"/>	<input type="checkbox"/>	<input type="checkbox"/>
Approved	GR16-20Z	M. Jack Knowles WoodSpring Suites Hotel 125 Bellwood Drive 089.04-1-8.1;089.04-1-8.2;089.04-1-8.3	141.04	3605500000461	414		124	49000	3.5	<input type="checkbox"/>	<input type="checkbox"/>	<input type="checkbox"/>
Approved	GR16-35Z	Kim Coco-Kozlowski Rezoning 1739 Ridgeway Avenue 89.12-3-1	141.04	3605500000270	430	1	1	5200	0.66	<input type="checkbox"/>	<input type="checkbox"/>	<input type="checkbox"/>
Under Construction	GR16-69Z	ZCJ Automotive Bob Johnson Chevrolet 1110 Stone Road 075.06-1-31	139.01	3605500000262	431	1	1	16240	6.4	<input type="checkbox"/>	<input type="checkbox"/>	<input type="checkbox"/>
Approved	GR16-82Z	Daniel Gray Bill Gray's Restaurant Special Use Permit 1161 N. Greece Road 073.02-1-50.1;073.02-1-88	135.06	3605500000252	421			10000	5.27	<input type="checkbox"/>	<input type="checkbox"/>	<input type="checkbox"/>
Approved	GR16-83Z	Daniel Gray, President Bill Gray's Restaurant Rezoning 1161 N. Greece Road 073.02-1-50.1;073.02-1-88	135.06	3605500000252	421			10000	5.27	<input type="checkbox"/>	<input type="checkbox"/>	<input type="checkbox"/>

<i>Project Status</i>	<i>Referral No.</i>	<i>Applicant/ Project Name/Address/Tax Account Number</i>	<i>Census Tract No.</i>	<i>TAZ No.</i>	<i>Land Use Code</i>	<i>No. Lots</i>	<i>No. Units</i>	<i>Gross Floor Area</i>	<i>Acreage Total</i>	<i>Residential Conversion</i>	<i>Senior Housing</i>	<i>Special Needs</i>
<i>Subtotal:</i>			Greece			14	127	338081	94.25			
<b><u>Henrietta</u></b>												
Approved	HR13-16Z	RRL Acquisitions, LLC Planned Industrial Zone John Street 174.02-1-44	132.05	3605500000211	700	3		15.563		<input type="checkbox"/>	<input type="checkbox"/>	<input type="checkbox"/>
Approved	HR13-17Z	RRL Acquisitions, LLC Planned Industrial Zone John Street 174.02-1-44	132.05	3605500000211	700	3	176000	15.563		<input type="checkbox"/>	<input type="checkbox"/>	<input type="checkbox"/>
Under Construction	HR15-1Z	James Taylor Middle Road Medical Office 50 Middle Road 175.08-1-25	132.04	3605500000212	465	1	28800	3.857		<input type="checkbox"/>	<input type="checkbox"/>	<input type="checkbox"/>
Approved	HR16-17Z	Timothy Macvittie Life Storage 1270 Jefferson Road 162.070-1-7.12	131.01	3605500000207	440	1	52900	3		<input type="checkbox"/>	<input type="checkbox"/>	<input type="checkbox"/>
Pending Approval	HR16-19Z	Delta Sonic Carwash Systems Inc. Delta Sonic Redevelopment 2970 West Henrietta Road 148.20-1-14.111;148.20-1-12.1;148.20-1-12.2;148.20-1-13;148.20-1-14.2	131.04	3605500000413	434	5	40900	9.161		<input type="checkbox"/>	<input type="checkbox"/>	<input type="checkbox"/>
Pending Approval	HR16-21Z	Ms. Katharine Van Zile Van Zile Travel Building #2 3540 Winton Place 150.17-2-6.12	131.01,130.01	3605500000416, 3605500000201	450	1	18200	4		<input type="checkbox"/>	<input type="checkbox"/>	<input type="checkbox"/>
<i>Subtotal:</i>			Henrietta			14		316800	51.144			
<b><u>Honeoye Falls</u></b>												
Approved	HF16-2Z	K & H Precision K & H Precision Addition 17 High Street 228.07-2-37.11	124.01	3605500000273	400	1	9600	0.95		<input type="checkbox"/>	<input type="checkbox"/>	<input type="checkbox"/>
<i>Subtotal:</i>			Honeoye Falls			1		9600	0.95			

<i>Project Status</i>	<i>Referral No.</i>	<i>Applicant/ Project Name/Address/Tax Account Number</i>	<i>Census Tract No.</i>	<i>TAZ No.</i>	<i>Land Use Code</i>	<i>No. Lots</i>	<i>No. Units</i>	<i>Gross Floor Area</i>	<i>Acreage Total</i>	<i>Residential Conversion</i>	<i>Senior Housing</i>	<i>Special Needs</i>
<b><u>Irondequoit</u></b>												
Pending Approval	IR16-10Z	Mark Greisberger Durand United Church of Christ & Kateri Tekakwitha Roman Catholic Parish - Durand Senior Apartments 4225 Culver Road 062.19-1-36;062.19-2-89.2	107	3605500000103	620	2	30		2.26	<input type="checkbox"/>	<input type="checkbox"/>	<input type="checkbox"/>
Pending Approval	IR16-14Z	Mark Greisberger Durand United Church of Christ & Kateri Tekakwitha Roman Catholic Parish - Durand Senior Apartments 4250 Culver Road 062.19-01-36;062.19-2-89.2	107	3605500000103	280	2	40		2.26	<input type="checkbox"/>	<input checked="" type="checkbox"/>	<input type="checkbox"/>
<i>Subtotal:</i>			Irondequoit			4	70		4.52			
<b><u>Ogden</u></b>												
Approved	OG10-5Z	Richard Gilmore Arborview Business Centre Business Centre Drive 102.04-2-29.11	149.04	3605500000289	440	1		64750	8.07	<input type="checkbox"/>	<input type="checkbox"/>	<input type="checkbox"/>
Approved	OG12-1Z	John P. Gizzi Storage Barn 3865 Buffalo Road 132.020-2-4	149.05	3605500000521	400	1	2	5880	6.157	<input type="checkbox"/>	<input type="checkbox"/>	<input type="checkbox"/>
Under Construction	OG14-2Z	Edgar M. Storm, Jr. Rezoning 2417 Union Street 101.04-2-2.2	149.03	3605500000288	440	1			10.417	<input type="checkbox"/>	<input type="checkbox"/>	<input type="checkbox"/>
<i>Subtotal:</i>			Ogden			3	2	70630	24.644			
<b><u>Penfield</u></b>												
Under Construction	PN13-21Z	RDG, Inc. 950 Panorama Trail Hotel 950 Panorama Trail 139.09-1-60.1	116.03	3605500000371	414	1	80	74250	3.24	<input type="checkbox"/>	<input type="checkbox"/>	<input type="checkbox"/>
Pending Approval	PN16-	Mitchell Design Build Penfield Storage 1677 Penfield Rd; 10 Plaza Cir 138.01-1-31; 138.01-1-42.4				0	0	13240	3.192	<input type="checkbox"/>	<input type="checkbox"/>	<input type="checkbox"/>

<i>Project Status</i>	<i>Referral No.</i>	<i>Applicant/ Project Name/Address/Tax Account Number</i>	<i>Census Tract No.</i>	<i>TAZ No.</i>	<i>Land Use Code</i>	<i>No. Lots</i>	<i>No. Units</i>	<i>Gross Floor Area</i>	<i>Acreage Total</i>	<i>Residential Conversion</i>	<i>Senior Housing</i>	<i>Special Needs</i>
Pending Approval	PN16-	Professional Engineering Group Dental Office 2105 Five Mile Line Rd 139.06-1-31				0	0	5300	1.41	<input type="checkbox"/>	<input type="checkbox"/>	<input type="checkbox"/>
Under Construction	PN16-26Z	Binker International Chili's Restaurant 1960-1968 Empire Blvd 093.02-1-14;093.02-1-15	115.01	3605500000367	421			4500	0.98	<input type="checkbox"/>	<input type="checkbox"/>	<input type="checkbox"/>
<i>Subtotal:</i>			Penfield			1	80	97290	8.822			
<b><u>Perinton</u></b>												
Approved	PR16-15Z	Bridget Shumway Generations Child Care at the Schoolhouse 2815 Baird Road 152.11-1-7	119.01	3605500000375	470	1		6971	1.41	<input type="checkbox"/>	<input type="checkbox"/>	<input type="checkbox"/>
Approved	PR16-17Z	Bridget Shumway Generations Child Care at the Schoolhouse 2815 Baird Rd 152.11-1-7	119.01	3605500000375	470	1		6971	1.41	<input type="checkbox"/>	<input type="checkbox"/>	<input type="checkbox"/>
<i>Subtotal:</i>			Perinton			2		13942	2.82			
<b><u>Pittsford</u></b>												
Under Construction	PT15-7Z	National Amusements, Inc.  Panorama Landing Panorama Trail; North Washington Street 139.13-1-2; 139.12-1-1	122.01,120	3605500000176, 3605500000382	464	2		110000	19.49	<input type="checkbox"/>	<input type="checkbox"/>	<input type="checkbox"/>
<i>Subtotal:</i>			Pittsford			2		110000	19.49			
<b><u>Rochester</u></b>												
Approved	RO15-4Z	Morgan Management Portland Avenue Offices 1341 Portland Avenue 091.59-2-1	81	3605500000328	465	1		8500	4.2	<input type="checkbox"/>	<input type="checkbox"/>	<input type="checkbox"/>
<i>Subtotal:</i>			Rochester			1		8500	4.2			

<i>Project Status</i>	<i>Referral No.</i>	<i>Applicant/ Project Name/Address/Tax Account Number</i>	<i>Census Tract No.</i>	<i>TAZ No.</i>	<i>Land Use Code</i>	<i>No. Lots</i>	<i>No. Units</i>	<i>Gross Floor Area</i>	<i>Acreage Total</i>	<i>Residential Conversion</i>	<i>Senior Housing</i>	<i>Special Needs</i>
<b>Sweden</b>												
Under Construction	SW15-1Z	Patrick Lloyd 10 Eisenhower Dr. LLC Site Plan - Office/Storage Buildings 10 Eisenhower Drive 84.04-1-25.5	154	3605500000473	464	1	1	9800	11.5	<input type="checkbox"/>	<input type="checkbox"/>	<input type="checkbox"/>
<i>Subtotal:</i>			Sweden			1	1	9800	11.5			
<i>Total:</i>						51	358	1109015	260.87			
<b>Other</b>												
<b>Greece</b>												
Approved	GR07-27Z	John L. DiMarco, II Rezoning 4320 West Ridge Road 073.01-2-63; 073.01-2-64.111; 073.01-2-64.12; 073.01-2-64.2; 073.01-2-68; 073.01-1-2.1; 073.01-1-2.3; 073.01-1-2.4; 073.01-1-2.5; 073.01-1-2.6; 073.01-1-2.7	135.06	3605500000252					67.1	<input type="checkbox"/>	<input type="checkbox"/>	<input type="checkbox"/>
Approved	GR08-2Z	Town of Greece Town Board Rezoning Long Pond Road to Manitou Road	141.04	3605500000460					513	<input type="checkbox"/>	<input type="checkbox"/>	<input type="checkbox"/>
Approved	GR14-77Z	Town of Greece Rezoning 3216-3242 Latta Road 045.03-1-12; 045.03-1-13; 045.03-1-14; 045.03-1-15	135.07	3605500000445	400	2		79000	17.44	<input type="checkbox"/>	<input type="checkbox"/>	<input type="checkbox"/>
<i>Subtotal:</i>			Greece			2		79000	597.54			
<b>Penfield</b>												
Pending Approval	PN16-11Z	Town of Penfield Mixed Use Rezoning Ordinance  125.01-1-34.11	115.04	3605500000146		54			359.62	<input type="checkbox"/>	<input type="checkbox"/>	<input type="checkbox"/>
<i>Subtotal:</i>			Penfield			54			359.62			



<i>Project Status</i>	<i>Referral No.</i>	<i>Applicant/ Project Name/Address/Tax Account Number</i>	<i>Census Tract No.</i>	<i>TAZ No.</i>	<i>Land Use Code</i>	<i>No. Lots</i>	<i>No. Units</i>	<i>Gross Floor Area</i>	<i>Acreage Total</i>	<i>Residential Conversion</i>	<i>Senior Housing</i>	<i>Special Needs</i>
<b><u>Pittsford</u></b>												
Approved	PT16-7Z	Young Men's Christian Association of Greater Rochester Edgewood Free Methodist Church Special Use Permit 111 E. Jefferson Road 164.11-2-29			620			43500	7.2	<input type="checkbox"/>	<input type="checkbox"/>	<input type="checkbox"/>
<i>Subtotal:</i>			Pittsford					43500	7.2			
<b><u>Pittsford (V)</u></b>												
Pending Approval	PV12-2Z	Pittsford Canalside Properties, LLC Westport Crossing 75 Monroe Avenue 151.170-0003-003	123.01	3605500000386	280		167	6000	7.5	<input checked="" type="checkbox"/>	<input type="checkbox"/>	<input type="checkbox"/>
<i>Subtotal:</i>			Pittsford (V)				167	6000	7.5			
<b><u>Riga</u></b>												
Approved	RG15-12Z	Town of Riga  Rezoning Parrish Road; Park Road Ext.; W. Buffalo Road 142.03-1-1; 142.03-1-7; 142.03-1-8; 142.03-1-9; 142.03-1-10; 142.03-1-11; 142.03-1-12; 142.03-1-13; 142.03-1-14; 142.03-1-15; 142.03-1-16; 142.03-1-142.04-1-5; 142.04-1-23; 142.04-1-29; 143.01-1-16.1	150	3605500000284, 3605500000283		15				<input type="checkbox"/>	<input type="checkbox"/>	<input type="checkbox"/>
<i>Subtotal:</i>			Riga			15						
<b><u>Rochester</u></b>												
Approved	RO13-10Z	Bob Morgan 103 Court Street 103 Court Street 121.310-0001-033.000/0000	94	3605500000558	411	1	124	223900	1.63	<input type="checkbox"/>	<input type="checkbox"/>	<input type="checkbox"/>
<i>Subtotal:</i>			Rochester			1	124	223900	1.63			
<i>Total:</i>						72	291	352400	973.49			

<i>Project Status</i>	<i>Referral No.</i>	<i>Applicant/ Project Name/Address/Tax Account Number</i>	<i>Census Tract No.</i>	<i>TAZ No.</i>	<i>Land Use Code</i>	<i>No. Lots</i>	<i>No. Units</i>	<i>Gross Floor Area</i>	<i>Acreage Total</i>	<i>Residential Conversion</i>	<i>Senior Housing</i>	<i>Special Needs</i>
<b><u>Public Services</u></b>												
<b><u>Pittsford</u></b>												
Under Construction	PT14-6Z	St. John Fisher College Chapel Building 3690 East Avenue 138.14-1-63; 138.14-1-64	122.01	3605500000175	613	2		6500		<input type="checkbox"/>	<input type="checkbox"/>	<input type="checkbox"/>
<i>Subtotal:</i>			Pittsford			2		6500				
<i>Total:</i>						2		6500				
<b><u>Recreation &amp; Entertainment</u></b>												
<b><u>Brighton</u></b>												
Under Construction	BH14-53Z	Jewish Community Center Renovation, Fitness and Aquatics Addition 1200 Edgewood Avenue 150.18-1-1; 150.14-1-58	131.01,130.02	3605500000203	540	2		24000	18.7	<input type="checkbox"/>	<input type="checkbox"/>	<input type="checkbox"/>
<i>Subtotal:</i>			Brighton			2		24000	18.7			
<b><u>Pittsford</u></b>												
Under Construction	PT16-6Z	Nazareth College 2016 Amendment to College's Site plan / Special Permit 4245 East Avenue 151.14-1-1.11	122.01	3605500000384	613			22700		<input type="checkbox"/>	<input type="checkbox"/>	<input type="checkbox"/>
<i>Subtotal:</i>			Pittsford					22700				
<i>Total:</i>						2		46700	18.7			
<b><u>Residential</u></b>												
<b><u>Brighton</u></b>												
Under Construction	BH08-22ZS	Town of Brighton The Reserve Residential Community  149.070-01-004;149.110-01-053;149.110-01-002;149.070.01-008			281	50	350		63	<input type="checkbox"/>	<input type="checkbox"/>	<input type="checkbox"/>

<i>Project Status</i>	<i>Referral No.</i>	<i>Applicant/ Project Name/Address/Tax Account Number</i>	<i>Census Tract No.</i>	<i>TAZ No.</i>	<i>Land Use Code</i>	<i>No. Lots</i>	<i>No. Units</i>	<i>Gross Floor Area</i>	<i>Acreage Total</i>	<i>Residential Conversion</i>	<i>Senior Housing</i>	<i>Special Needs</i>
Under Construction	BH10-20ZS	Anthony J. Costello & Son The Reserve South of I-590; East of S. Clinton Avenue; North of Erie Canal; West of Meridian Centre Park 149.07-1-8; 149.07-1-4; 149.11-1-53; 149.11-1-2.1	130.01	3605500000400	280	33	327	654813	65	<input type="checkbox"/>	<input type="checkbox"/>	<input type="checkbox"/>
Under Construction	BH12-12ZS	Anthony J. Costello & Son The Reserve South of I-590; East of S. Clinton Avenue; North of Erie Canal; West of Meridian Centre Park 149.07-1-8; 149.07-1-4; 149.11-1-53; 149.11-1-2.1	130.01	3605500000400	280	50	108	655615	65	<input type="checkbox"/>	<input type="checkbox"/>	<input type="checkbox"/>
Under Construction	BH12-33ZS	Anthony J. Costello & Son The Reserve on The Erie Canal - Section 2 South of I-590; East of S. Clinton Avenue; North of Erie Canal; West of Meridian Centre Park 149.07-1-8; 149.07-1-4; 149.11-1-53; 149.11-1-2.1	130.01	3605500000400	200	72	191	654813	65	<input type="checkbox"/>	<input type="checkbox"/>	<input type="checkbox"/>
Under Construction	BH14-26Z	Brian Geary Construct 2 new single family homes Avon Road 123.12-03-022;123.13-03-021	125	3605500000187	210	2		6000	0.534	<input type="checkbox"/>	<input type="checkbox"/>	<input type="checkbox"/>
Approved	BH14-34ZS	Daniel Katz, CEO Rezoning - Jewish Senior Life Subdivision 2021 Winton Road South 149.12-1-33; 149.12-1-34	130.01	3605500000400	640	1	427	84400	25.3	<input type="checkbox"/>	<input checked="" type="checkbox"/>	<input type="checkbox"/>
Approved	BH15-14ZS	Bill Daly The Reserve - Brewerton Redesign Cos Grande Heights 149.11-2-44 to 149.11-2-69	130.01	3605500000400	200	1	35	75000	7.5	<input type="checkbox"/>	<input type="checkbox"/>	<input type="checkbox"/>
Approved	BH15-29ZS	Bill Daly The Reserve - Brewerton Redesign Cos Grande Heights 149.11-2-44 to 149.11-2-69	130.01	3605500000400	200	1	35	75000	7.5	<input type="checkbox"/>	<input type="checkbox"/>	<input type="checkbox"/>
Under Construction	BH15-43ZS	Jewish Senior Life Jewish Senior Life 2021 Winton Road 149.12-1-34; 150.09-1-1.1	130.01	3605500000400	642	1	427	1102068	25.3	<input type="checkbox"/>	<input checked="" type="checkbox"/>	<input type="checkbox"/>

<i>Project Status</i>	<i>Referral No.</i>	<i>Applicant/ Project Name/Address/Tax Account Number</i>	<i>Census Tract No.</i>	<i>TAZ No.</i>	<i>Land Use Code</i>	<i>No. Lots</i>	<i>No. Units</i>	<i>Gross Floor Area</i>	<i>Acreage Total</i>	<i>Residential Conversion</i>	<i>Senior Housing</i>	<i>Special Needs</i>
Approved	BH15-49ZS	Bill Daly The Reserve - Loft Building Redesign Cos Grande Heights - The Reserve 149.11-2-44; 149.11-2-45; 149.11-2-46; 149.11-2-47; 149.11-2-48; 149.11-2-49; 149.11-2-50; 149.11-2-51; 149.11-2-52; 149.11-2-53; 149.11-2-54; 149.11-2-55; 149.11-2-56; 149.11-2-57; 149.11-2-58; 149.11-2-59; 149.11-2-60; 149.11-2-61; 149.11-2-62; 149.11-2	130.01	3605500000400	280	5	144	371305	5.7	<input type="checkbox"/>	<input type="checkbox"/>	<input type="checkbox"/>
<i>Subtotal:</i>			Brighton			216	2044	3679014	329.834			
<b><u>Brockport</u></b>												
Under Construction	BK01-2S	Chromium Development LLC Havenwood Meadows - Section III McCormick Lane 069.100-5-008	153.02	3605500000470	210	65			23	<input type="checkbox"/>	<input checked="" type="checkbox"/>	<input type="checkbox"/>
Under Construction	BK02-1ZS	Tra-Mac Builders Remington Woods West Avenue; Redman Road 068.10-1-001.1	153.02	3605500000470	210/400	229	6		117	<input type="checkbox"/>	<input type="checkbox"/>	<input type="checkbox"/>
Under Construction	BK05-1S	Michael Ferrauilo, Canalside Development Sunflower Landing 480 East Avenue 069.100-05-008.1	153.02	3605500000470	281	44	181		52.96	<input type="checkbox"/>	<input checked="" type="checkbox"/>	<input type="checkbox"/>
Under Construction	BK08-5ZS	Michael Ferrauilo, Sr. Sunflower Landing Subdivision - Section 2 Anita's Lane 069.100-05-008.101			200	3	10	20200	52.9	<input type="checkbox"/>	<input checked="" type="checkbox"/>	<input type="checkbox"/>
Under Construction	BK11-2ZS	Michael Ferrauilo, Sr. Sunflower Landing Subdivision - Section 3 Anita's Lane 069.100-5-8.1	153.02	3605500000470	200	3	31	62900	52.9	<input type="checkbox"/>	<input checked="" type="checkbox"/>	<input type="checkbox"/>
<i>Subtotal:</i>			Brockport			344	228	83100	298.76			
<b><u>Chili</u></b>												
Under Construction	CI03-21S	Black Creek Estates, LLC Black Creek Estates/Ballaqua Manor 159 Chili Scottsville Road 158.02-1-8	146	3605500000435	210	48			56.5	<input type="checkbox"/>	<input type="checkbox"/>	<input type="checkbox"/>

<i>Project Status</i>	<i>Referral No.</i>	<i>Applicant/ Project Name/Address/Tax Account Number</i>	<i>Census Tract No.</i>	<i>TAZ No.</i>	<i>Land Use Code</i>	<i>No. Lots</i>	<i>No. Units</i>	<i>Gross Floor Area</i>	<i>Acreage Total</i>	<i>Residential Conversion</i>	<i>Senior Housing</i>	<i>Special Needs</i>
Approved	CI05-46S	Ignazio Battisti Battisti Subdivision 29; 221, 227; 24 Stone Barn Road; Golden Road; Sutters Run 132.16-1-30.1; 132.16-1-31; 132.16-1-37	145.01	3605500000430	210	17			33	<input type="checkbox"/>	<input type="checkbox"/>	<input type="checkbox"/>
Under Construction	CI07-67AZ	Hillside Crestwood Children's Center Cottages 2075 Scottsville Road 160.03-1-8	146	3605500000222	210		2	7200	45.4	<input type="checkbox"/>	<input type="checkbox"/>	<input type="checkbox"/>
Under Construction	CI09-52ZS	Midlakes Development Greenwood Town homes/Retail/Commercial Space 741 Paul Road 146.10-1-6	146	3605500000435	200	117	116	52050	36	<input type="checkbox"/>	<input checked="" type="checkbox"/>	<input type="checkbox"/>
Under Construction	CI13-42S	Gary Pooler Vista Villas Prestwick Lane 146.15-2-4; 146.15-2-5; 146.15-2-6; 146.15-2-7; 146.15-2-8	146.02	3605500000222	210	28			260	<input type="checkbox"/>	<input type="checkbox"/>	<input type="checkbox"/>
Approved	CI14-39S	Archer Road Vista LLC Vista Vilas Subdivision 100 Club House Drive 146.19-1-1.111	146.02	3605500000222	210	174			260	<input type="checkbox"/>	<input type="checkbox"/>	<input type="checkbox"/>
Pending Approval	CI15-37Z	Legacy at Chili Park LLC Legacy at Chili Park 3360 Chili Avenue 145.04-1-4	146.02	3605500000435	642	1		102000	12.4	<input type="checkbox"/>	<input type="checkbox"/>	<input type="checkbox"/>
Approved	CI16-6S	DSB Engineers Rose Hill Estates Subdivision 75;89 Beaver Road 159.01-1-2.1;159.01-1-3.1	146.02	3605500000221	210	2	161		176.2	<input type="checkbox"/>	<input type="checkbox"/>	<input type="checkbox"/>
Under Construction	CI95-45S	Robert Fallone, Inc. King Forest Estates Subdivision 90 King Road 145.06-1-6.11	145.02	3605500000217	210	200			161	<input type="checkbox"/>	<input type="checkbox"/>	<input type="checkbox"/>
<i>Subtotal:</i>			Chili			587	279	161250	1040.5			

<i>Project Status</i>	<i>Referral No.</i>	<i>Applicant/ Project Name/Address/Tax Account Number</i>	<i>Census Tract No.</i>	<i>TAZ No.</i>	<i>Land Use Code</i>	<i>No. Lots</i>	<i>No. Units</i>	<i>Gross Floor Area</i>	<i>Acreage Total</i>	<i>Residential Conversion</i>	<i>Senior Housing</i>	<i>Special Needs</i>
<b><u>Churchville</u></b>												
Under Construction	CV12-3Z	Joseph Sortino Villas of Churchville Gilman Road 143.01-1-25; 143.01-1-12	150	3605500000283, 3605500000284	210		103		23.3	<input type="checkbox"/>	<input type="checkbox"/>	<input type="checkbox"/>
Under Construction	CV14-2Z	Joseph Sortino Villas at Churchville Phase 2 Gilman Road 143.06-1-25.1; 143.06-1-26	150	3605500000283, 3605500000284	220	20	20		23.3	<input type="checkbox"/>	<input type="checkbox"/>	<input type="checkbox"/>
Pending Approval	CV16-2Z	Joseph Sortino Villas at Churchville, Phase 3  143.01-1-25;143.01-1-12	150	3605500000284, 3605500000283	210	22			23.3	<input type="checkbox"/>	<input type="checkbox"/>	<input type="checkbox"/>
<i>Subtotal:</i>			Churchville			42	123		69.9			
<b><u>Clarkson</u></b>												
Pending Approval	CK08-7S	Theodore Antonucci, Sr. Double "A" Ranch Subdivision 1881 Clarkson Parma Town Line Road 031.03-1-8.21			210	6			8.9	<input type="checkbox"/>	<input type="checkbox"/>	<input type="checkbox"/>
Approved	CK09-1Z	William Holding Liberty Cove Subdivision Mission Hill Drive 069.01-01-1.12; 054.18-03-41	152	3605500000304	210	28			35.4	<input type="checkbox"/>	<input type="checkbox"/>	<input type="checkbox"/>
<i>Subtotal:</i>			Clarkson			34			44.3			
<b><u>Fairport</u></b>												
Under Construction	FP14-1ZS	Riedman Development Corp. Parker Street Development 15 Parker Street 153.13-1-61; 153.13-1-62	118	3605500000376	230	2	48		2.81	<input checked="" type="checkbox"/>	<input type="checkbox"/>	<input type="checkbox"/>
Under Construction	FP14-5Z	Spoleta Management Fairport Senior Housing 134 High Street 153.09-3-57.1	118	3605500000158	411	5	71	32600	3.7	<input type="checkbox"/>	<input checked="" type="checkbox"/>	<input type="checkbox"/>

<i>Project Status</i>	<i>Referral No.</i>	<i>Applicant/ Project Name/Address/Tax Account Number</i>	<i>Census Tract No.</i>	<i>TAZ No.</i>	<i>Land Use Code</i>	<i>No. Lots</i>	<i>No. Units</i>	<i>Gross Floor Area</i>	<i>Acreage Total</i>	<i>Residential Conversion</i>	<i>Senior Housing</i>	<i>Special Needs</i>
Pending Approval	FP15-4ZS	Randy & Teresa Pacek Longboat Crossing Subdivision & Rezoning 175 West Church Street 152.16-1-42	118	3605500000163	210	5	5		3.18	<input type="checkbox"/>	<input type="checkbox"/>	<input type="checkbox"/>
Under Construction	FP16-2Z	Derick Mulley High Street 84 LLC 84 High Street 153.09-4-12	118	3605500000158	411	1	6	7314	1.15	<input type="checkbox"/>	<input type="checkbox"/>	<input type="checkbox"/>
<i>Subtotal:</i>			Fairport			13	130	39914	10.84			
<b><u>Gates</u></b>												
Under Construction	GT	Premier Homes, Inc. Parkview Place Town Homes 3990, 4060 Lyell Road 103.14-1-007	142.02	3605500000225	411		108			<input type="checkbox"/>	<input type="checkbox"/>	<input type="checkbox"/>
Under Construction	GT08-22ZS	Robert Marcello The Villas at Coldwater 351 Coldwater Road 133.06-1-1; 118.18-1-15.2	142.02	3605500000236	210		170		57	<input type="checkbox"/>	<input type="checkbox"/>	<input type="checkbox"/>
Under Construction	GT09-1Z	Affordable Senior Housing Opportunities of NY Gates Senior Apartments - Crerand II 3895 Lyell Road 103.19-1-70	142.02	3605500000232	411		36	114583	5.46	<input type="checkbox"/>	<input checked="" type="checkbox"/>	<input type="checkbox"/>
Pending Approval	GT13-19Z	Louis Nitti Sr. New Apt Bldg - Lot #41.1 Buffalo Road 118.15-01-41.1	142.04	3605500000233	411	1	10		1.05	<input type="checkbox"/>	<input type="checkbox"/>	<input type="checkbox"/>
Under Construction	GT14-25ZS	Ivy Bridge Townhomes, LLC Ivy Bridge Townhomes - Phase 3 3393 Buffalo Road 118.18-1-1.11; 118.18-1-2.1	142.02	3605500000236	411	2	61	91500	11.3	<input type="checkbox"/>	<input type="checkbox"/>	<input type="checkbox"/>
Approved	GT16-9Z	Buttarazzi Construction, Inc. Tuscan Woods-837R Spencerport Road 837R Spencerport Road 104.13-01-001	142.03	3605500000438	411	1	1	47000	5.6	<input type="checkbox"/>	<input type="checkbox"/>	<input type="checkbox"/>
<i>Subtotal:</i>			Gates			4	386	253083	80.41			

<i>Project Status</i>	<i>Referral No.</i>	<i>Applicant/ Project Name/Address/Tax Account Number</i>	<i>Census Tract No.</i>	<i>TAZ No.</i>	<i>Land Use Code</i>	<i>No. Lots</i>	<i>No. Units</i>	<i>Gross Floor Area</i>	<i>Acreage Total</i>	<i>Residential Conversion</i>	<i>Senior Housing</i>	<i>Special Needs</i>
Under Construction	GR00-60S	Edwin Wegman Fieldstone Estates North Greece Road 044.02-1-51.111	135.01	3605500000244	210	123		72		<input type="checkbox"/>	<input type="checkbox"/>	<input type="checkbox"/>
Under Construction	GR02-14S	James Kartes Forest Glen North Flynn Road 044.02-1-3	135.01	3605500000244	210	113		69		<input type="checkbox"/>	<input type="checkbox"/>	<input type="checkbox"/>
Under Construction	GR02-35S	Lou Masi The Woods at Canal Path 2825, 2839 Ridgeway Avenue 088.04-3-10; 088.04-3-11	141.04	3605500000460	210	30		22		<input type="checkbox"/>	<input type="checkbox"/>	<input type="checkbox"/>
Under Construction	GR02-41S	Richard Kartes Avery Park Subdivision 873 Flynn Road 033.04-2-62.1	135.03,135.04	3605500000244	210	132		52		<input type="checkbox"/>	<input type="checkbox"/>	<input type="checkbox"/>
Under Construction	GR02-57Z	William Roberts Country Hill Estates 311 Frisbee Hill Road 033.01-3-54	135.03	3605500000244	210	7	7	12000	24	<input type="checkbox"/>	<input type="checkbox"/>	<input type="checkbox"/>
Under Construction	GR02-65ZS	Jason Chapman Brescia Subdivision Manitou Road; Peck Road 058.01-02-041; 058.01-02-043	135.06	3605500000252	210	7	7	21000	8	<input type="checkbox"/>	<input type="checkbox"/>	<input type="checkbox"/>
Under Construction	GR03-13S	Angelo D'Arpino Buttonwood Heights Subdivision Manitou Road; Hincer Road 025.03-3-34.211; 025.03-3-35.111	135.03	3605500000242	210	66		33.866		<input type="checkbox"/>	<input type="checkbox"/>	<input type="checkbox"/>
Under Construction	GR03-48S	Barbara DeConnick Vintage Lane Subdivision Vintage Lane 059.03-2-37.13	140.01	3605500000255	210	16		9		<input type="checkbox"/>	<input type="checkbox"/>	<input type="checkbox"/>



<i>Project Status</i>	<i>Referral No.</i>	<i>Applicant/ Project Name/Address/Tax Account Number</i>	<i>Census Tract No.</i>	<i>TAZ No.</i>	<i>Land Use Code</i>	<i>No. Lots</i>	<i>No. Units</i>	<i>Gross Floor Area</i>	<i>Acreage Total</i>	<i>Residential Conversion</i>	<i>Senior Housing</i>	<i>Special Needs</i>
Under Construction	GR04-46S	Glen Bierworth Chatham Estates 711 North Greece Road 044.03-2-37; 044.03-2-40.1	135.04	3605500000249	210	32			42.7	<input type="checkbox"/>	<input type="checkbox"/>	<input type="checkbox"/>
Under Construction	GR04-81Z	Carmen Laviano Rezoning - Stoney Path Town Homes Maiden Lane; Stoney Path Drive 059.19-2-33; 059.19-2-34	140.01	3605500000255	210	2	48		7.81	<input type="checkbox"/>	<input checked="" type="checkbox"/>	<input type="checkbox"/>
Under Construction	GR05-81S	Charles Lissow Hawks Landing Frisbee Hill Road 033.01-2-1; 033.01-2-18	135.03	3605500000242	210	16			20.01	<input type="checkbox"/>	<input type="checkbox"/>	<input type="checkbox"/>
Under Construction	GR06-86S	Michael Battisti Estates at Janes Road Subdivision 344 Janes Road 034.04-2-7.210	136.03	3605500000246	210	5			3.09	<input type="checkbox"/>	<input type="checkbox"/>	<input type="checkbox"/>
Under Construction	GR07-6S	Bruno Fallone Stonewood Manor Subdivision Peck Road 058.01-2-1.2; 058.01-2-1.3; 058.01-2-1.36	135.06	3605500000252	210	65			73.66	<input type="checkbox"/>	<input type="checkbox"/>	<input type="checkbox"/>
Under Construction	GR07-93Z	Scott Bierworth Carriage Glen - Phase IIB Hawks Nest Circle 059.03-01-001.122	135.06	3605500000450	220		12		7.1	<input type="checkbox"/>	<input type="checkbox"/>	<input type="checkbox"/>
Under Construction	GR08-65S	Forest Creek Equity Corp. Regency Park Subdivision Janes Road 045.02-01-0162	136.03		200	206	141		65	<input type="checkbox"/>	<input type="checkbox"/>	<input type="checkbox"/>
Under Construction	GR08-7S	Anthony Cottrone Lantana Station Subdivision Kirk Road 045.02-1-6	136.03	3605500000246	210	50	49		16.8	<input type="checkbox"/>	<input checked="" type="checkbox"/>	<input type="checkbox"/>
Under Construction	GR09-11Z	North Greece, LLC The Gardens at Fieldstone North Greece Road; Maple Center 044.02-1-38.1	135.04	3605500000244	220	58			18.2	<input type="checkbox"/>	<input type="checkbox"/>	<input type="checkbox"/>

<i>Project Status</i>	<i>Referral No.</i>	<i>Applicant/ Project Name/Address/Tax Account Number</i>	<i>Census Tract No.</i>	<i>TAZ No.</i>	<i>Land Use Code</i>	<i>No. Lots</i>	<i>No. Units</i>	<i>Gross Floor Area</i>	<i>Acreage Total</i>	<i>Residential Conversion</i>	<i>Senior Housing</i>	<i>Special Needs</i>
Under Construction	GR09-38ZS	Ancor, LLC Lantana Station - Section 2 Kirk Road 045.02-1-6	136.03	3605500000246	210	9			16.8	<input type="checkbox"/>	<input checked="" type="checkbox"/>	<input type="checkbox"/>
Under Construction	GR10-15S	North Greece, LLC The Gardens at Fieldstone Latta Road 044.02-1-38.1	135.04	3605500000244	210	54	54		18.6	<input type="checkbox"/>	<input type="checkbox"/>	<input type="checkbox"/>
Approved	GR10-95ZS	Frank V. Sansone Legends at Latta Subdivision 981 Latta Road 046.19-3-20	137.02	3605500000258	210	28	27		11.3	<input type="checkbox"/>	<input type="checkbox"/>	<input type="checkbox"/>
Under Construction	GR12-21Z	Carriage Glen Associates Site Plan Hawks Nest Circle 059.03-1-2	135.06	3605500000450	210	1	18		7.075	<input type="checkbox"/>	<input type="checkbox"/>	<input type="checkbox"/>
Approved	GR12-24S	Frank Sansone, Sanco Builders, LLC Legends at Latta Subdivision 981 Latta Road 046.19-3-20	137.02	3605500000258	210	26	25		11.283	<input type="checkbox"/>	<input type="checkbox"/>	<input type="checkbox"/>
Under Construction	GR12-74ZS	Pathside Development Corporation Long Pond Senior Apartments 1230 Long Pond Road 074.14-2-5	140.03	3605500000454	411	2	57	54000	8	<input type="checkbox"/>	<input checked="" type="checkbox"/>	<input type="checkbox"/>
Under Construction	GR13-72ZS	Jean Zamiera Zamiera Subdivision 3100 Ridgeway Avenue 088.030-1-3.2	141.04	3605500000460	210	3	3	6000	5.685	<input type="checkbox"/>	<input type="checkbox"/>	<input type="checkbox"/>
Under Construction	GR14-69ZS	Gavin Brownlie Smith Creek Estates Hillbridge Drive 044.04-2-37.012; 044.04-2-38.111; 044.04-2-38.112; 044.04-2-39.114; 044.04-2-39.115	135.08	3605500000249	210	18			21.3	<input type="checkbox"/>	<input type="checkbox"/>	<input type="checkbox"/>

<i>Project Status</i>	<i>Referral No.</i>	<i>Applicant/ Project Name/Address/Tax Account Number</i>	<i>Census Tract No.</i>	<i>TAZ No.</i>	<i>Land Use Code</i>	<i>No. Lots</i>	<i>No. Units</i>	<i>Gross Floor Area</i>	<i>Acreage Total</i>	<i>Residential Conversion</i>	<i>Senior Housing</i>	<i>Special Needs</i>
Under Construction	GR14-92Z	Apple Latta LLC Rezoning 2451-2455 Latta Road 045.19-2-3	136.04	3605500000557	400	1	430		51.7	<input type="checkbox"/>	<input checked="" type="checkbox"/>	<input type="checkbox"/>
Under Construction	GR15-20ZS	Apple Latta, LLC Orchard View Senior Housing Community 2451-2455 Latta Road 045.19-2-3	136.04	3605500000557	280		430		57.1	<input type="checkbox"/>	<input type="checkbox"/>	<input type="checkbox"/>
Approved	GR15-3Z	Arek Enterprises, Inc. Dobson Road Townhouses 100 Dobson Road 060.070-1-21	137.02	3605500000453	220	1	6	20473	0.47	<input type="checkbox"/>	<input type="checkbox"/>	<input type="checkbox"/>
Under Construction	GR15-47ZS	Marc-Mar Homes, Inc. Woods at Canal Path Canal Woods 088.04-3-10; 088.04-3-11.1	141.04	3605500000460	210	7			11.17	<input type="checkbox"/>	<input type="checkbox"/>	<input type="checkbox"/>
Approved	GR16-12Z	Ronald J. Berardi Rezoning 839 North Greece Road 058.01-2-19.2; 058.01-2-20.2	135.06	3605500000252	220		28		6.94	<input type="checkbox"/>	<input type="checkbox"/>	<input type="checkbox"/>
Approved	GR16-44Z	Cornerstone Pointe Apartments Cornerstone Pointe Apartments 3 GBC Parkway 74.14-2-5.2	140.03	3605500000454	411	1	66	67550	8	<input type="checkbox"/>	<input type="checkbox"/>	<input type="checkbox"/>
Approved	GR16-80Z	Ronald Berardi The Meadows at English 839 North Greece Road 058.01-2-19.2;058-01-2-20.2	135.06	3605500000252	280	29	28		6.94	<input type="checkbox"/>	<input type="checkbox"/>	<input type="checkbox"/>
Approved	GR16-81ZS	Ron Berardi The Meadows of English - Site Plan 839 North Greece Road 058.01-2-19.2	135.06	3605500000252	280	1	28		20.67	<input type="checkbox"/>	<input type="checkbox"/>	<input type="checkbox"/>
Under Construction	GR96-37S	Tra-Mac Associates, Inc. Images West Subdivision 1001; 465 Greece Road North; Mill Road 058.03-03-034.210; 035; 017 073.01-02-001.2	135.02	3605500000254	210		203		108	<input type="checkbox"/>	<input type="checkbox"/>	<input type="checkbox"/>

<i>Project Status</i>	<i>Referral No.</i>	<i>Applicant/ Project Name/Address/Tax Account Number</i>	<i>Census Tract No.</i>	<i>TAZ No.</i>	<i>Land Use Code</i>	<i>No. Lots</i>	<i>No. Units</i>	<i>Gross Floor Area</i>	<i>Acreage Total</i>	<i>Residential Conversion</i>	<i>Senior Housing</i>	<i>Special Needs</i>
<i>Subtotal:</i>			Greece			1109	1667	181023	915.269			
<b><u>Hamlin</u></b>												
Under Construction	HM01-14ZS	Robert Morgan Hidden Creek Mobile Home Park Brick School House Road; Drake Road 20.02-03-10.10	151	360550000307	270				75	<input type="checkbox"/>	<input type="checkbox"/>	<input type="checkbox"/>
Under Construction	HM01-15ZS	Thomas Mattle Hidden Pines Subdivision - Section 2 Hamlin Clarkson Town Line Road 029.010-1-5.10	151	360550000307	210	7		17229	53	<input type="checkbox"/>	<input type="checkbox"/>	<input type="checkbox"/>
Under Construction	HM01-23ZS	James Guion Guion Subdivision Roosevelt Highway 029.020-02-28	151	360550000307	210	6			12	<input type="checkbox"/>	<input type="checkbox"/>	<input type="checkbox"/>
Under Construction	HM06-6S	Pat Lawler Pat Lawler Resubdivision 2018 Roosevelt Highway 030.010-01-015.1	151.01	360550000308	210	6	6		92.813	<input type="checkbox"/>	<input type="checkbox"/>	<input type="checkbox"/>
Under Construction	HM08-3S	James Beehler Heritage Woods Senior Development Roosevelt Highway 021.03-03-008.1			210	134			54.23	<input type="checkbox"/>	<input checked="" type="checkbox"/>	<input type="checkbox"/>
Approved	HM08-5ZS	Gerald Rowell Rowell Subdivision Hamlin Clarkson Town Line Road 029.010-0001-001.000			210	5			30.47	<input type="checkbox"/>	<input type="checkbox"/>	<input type="checkbox"/>
Approved	HM13-20ZS	Robert Black Country Creek Estates - Section 3 Country Creek Lane 023.010-1-5.211	151.01	360550000308	210	7			84.5	<input type="checkbox"/>	<input type="checkbox"/>	<input type="checkbox"/>
Pending Approval	HM13-23Z	Michael Laszewski Single Family Residential Homes and Pole Barns 60, 100 Ketchum Road 014.020-1-13.215; 014.020-1-13.217	151.01	360550000308	210	3	2	10400	30.4	<input type="checkbox"/>	<input type="checkbox"/>	<input type="checkbox"/>
<i>Subtotal:</i>			Hamlin			168	8	27629	432.413			

<i>Project Status</i>	<i>Referral No.</i>	<i>Applicant/ Project Name/Address/Tax Account Number</i>	<i>Census Tract No.</i>	<i>TAZ No.</i>	<i>Land Use Code</i>	<i>No. Lots</i>	<i>No. Units</i>	<i>Gross Floor Area</i>	<i>Acreage Total</i>	<i>Residential Conversion</i>	<i>Senior Housing</i>	<i>Special Needs</i>
Under Construction	HR04-9S	Robert E. Stark Stone Field Mews Stone Road 163.14-1-002	131.01	3605500000208	210	23	23	43700	15	<input type="checkbox"/>	<input type="checkbox"/>	<input type="checkbox"/>
Under Construction	HR05-28S	Chris DiMarzo The Legacy Subdivision East Henrietta Road; Erie Station Road 189.02-1-8.1	132.04	3605500000216	210	114	105		45.09	<input type="checkbox"/>	<input checked="" type="checkbox"/>	<input type="checkbox"/>
On Hold	HR07-13ZS	Michael Hedding Southern View Estates Rush Henrietta Town Line Road 202.010-02-28.111	132.04	3605500000215	210	8		16000	25.829	<input type="checkbox"/>	<input type="checkbox"/>	<input type="checkbox"/>
On Hold	HR11-5Z	Steve Trobe Riverwood Parcels East River Road 174.03-2-1.2; 174.03-2-2; 174.03-2-3; 188.01-1-8.121	132.02	3605500000421	210/411	82			143.6	<input type="checkbox"/>	<input type="checkbox"/>	<input type="checkbox"/>
Pending Approval	HR12-19Z	Todd Goodwin Heritage Gardens Apartments Commons Way 162.10-1-72	131.01	3605500000336	411	1	53	65000	4.3	<input type="checkbox"/>	<input type="checkbox"/>	<input type="checkbox"/>
On Hold	HR12-5Z	John Summers Jayne's Riverview Parcels G and K East River Road 174.03-2-1.2; 188.01-1-8.121; 174.03-2-2	132.05,146.02	3605500000421, 3605500000222	210	2			69.6	<input type="checkbox"/>	<input type="checkbox"/>	<input type="checkbox"/>
Under Construction	HR13-18S	Tom Marcello Chelsea Meadows - Section 3 Lehigh Station Road; Chelsea Meadows Drive 175.03-1-3.111	132.05	3605500000410	210	30	30		15.377	<input type="checkbox"/>	<input type="checkbox"/>	<input type="checkbox"/>
Under Construction	HR13-22S	Bernie Iacovangelo Queens Park Subdivision Martin Road 188.03-01-052	132.06	3605500000428	210	125			59.15	<input type="checkbox"/>	<input type="checkbox"/>	<input type="checkbox"/>

<i>Project Status</i>	<i>Referral No.</i>	<i>Applicant/ Project Name/Address/Tax Account Number</i>	<i>Census Tract No.</i>	<i>TAZ No.</i>	<i>Land Use Code</i>	<i>No. Lots</i>	<i>No. Units</i>	<i>Gross Floor Area</i>	<i>Acreage Total</i>	<i>Residential Conversion</i>	<i>Senior Housing</i>	<i>Special Needs</i>
On Hold	HR13-28S	John Summers Graywood Commons Subdivision East River Road 174.03-2-1.21	146.02	360550000042	280	105		141.36		<input type="checkbox"/>	<input type="checkbox"/>	<input type="checkbox"/>
Under Construction	HR13-29S	Tom Thomas Barberry Cove Subdivision East Henrietta Road 189.040-1-7.111	132.04	3605500000403	210	70		72.81		<input type="checkbox"/>	<input type="checkbox"/>	<input type="checkbox"/>
On Hold	HR13-4Z	John Summers Graywood Commons East River Road 174.03-2-1.2; 188.01-1-8.121; 174.03-2-2	132.05,146.02	3605500000421, 3605500000222	411	3	365	142.8		<input type="checkbox"/>	<input type="checkbox"/>	<input type="checkbox"/>
On Hold	HR14-10S	John Summers Graywood Commons Subdivision East River Road 174.03-2-1.21	146.02	3605500000421	280	152		141.3		<input type="checkbox"/>	<input type="checkbox"/>	<input type="checkbox"/>
Under Construction	HR15-11Z	Robert Morgan Town Center Apartments 2695 East Henrietta Road 176.050-1-59	132.04	3605500000212	411		124	18		<input type="checkbox"/>	<input type="checkbox"/>	<input type="checkbox"/>
Pending Approval	HR15-17Z	Tony D'Arpino Heritage Garden 950 Commons Way 162.10-1-72	131.01	3605500000336	411		83	4.43		<input type="checkbox"/>	<input type="checkbox"/>	<input type="checkbox"/>
Under Construction	HR15-2S	Ron Henkel Trail View South Subdivision East Henrietta Road 202.02-2-29.114	132.04	3605500000429	220	16	32	65.22		<input type="checkbox"/>	<input type="checkbox"/>	<input type="checkbox"/>
Pending Approval	HR16-11S	Mr. David DePaolo East Henrietta Road Patio Homes 3490 East Henrietta Road 176.18-1-1;176.17-1-8;176.17-1-9	132.03	3605500000427	210	77		34.39		<input type="checkbox"/>	<input type="checkbox"/>	<input type="checkbox"/>

<i>Project Status</i>	<i>Referral No.</i>	<i>Applicant/ Project Name/Address/Tax Account Number</i>	<i>Census Tract No.</i>	<i>TAZ No.</i>	<i>Land Use Code</i>	<i>No. Lots</i>	<i>No. Units</i>	<i>Gross Floor Area</i>	<i>Acreage Total</i>	<i>Residential Conversion</i>	<i>Senior Housing</i>	<i>Special Needs</i>
Under Construction	HR16-15ZS	East River Road Development East River Road Development - Student Housing Intersection of Lehigh Station and East River Road 174.02-1-43;174.04-1-21	132.05	3605500000211, 3605500000421		3	483		137.51	<input type="checkbox"/>	<input type="checkbox"/>	<input type="checkbox"/>
Pending Approval	HR16-5Z	Robert Morgan and Todd Morgan Town Center South 2695 East Henrietta Road 176.090-0002-001	132.04	3605500000212	411	1	249		22.471	<input type="checkbox"/>	<input type="checkbox"/>	<input type="checkbox"/>
Under Construction	HR16-6S	Jayne's Riverview LLC Foxfield Subdivision West End of Parrell Road Extention 187.02-2-1.11	132.05	3605500000421	210	107			109.4	<input type="checkbox"/>	<input type="checkbox"/>	<input type="checkbox"/>
<i>Subtotal:</i>			Henrietta			919	1547	124700	1267.637			
<b><u>Hilton</u></b>												
Under Construction	HL01-1S	John J. Wittman Turtle Creek Subdivision - Section 4 Little Tree Lane; Turtle Creek Lane 024.18-1-5.001	148.04	3605500000468	210	25	25	36300	12	<input type="checkbox"/>	<input type="checkbox"/>	<input type="checkbox"/>
<i>Subtotal:</i>			Hilton			25	25	36300	12			
<b><u>Honeoye Falls</u></b>												
Approved	HF15-1Z	Pinebrook Apartments, LLC Pinebrook Apartments Pine Trail 228.15-1-35.11	124.01	3605500000273	411	1	156	68480	19.5	<input type="checkbox"/>	<input type="checkbox"/>	<input type="checkbox"/>
<i>Subtotal:</i>			Honeoye Falls			1	156	68480	19.5			
<b><u>Irondequoit</u></b>												
Under Construction	IR03-22ZS	North Coast Development The Preserve at Irondequoit Trail 1717 Titus Avenue 077.13-03-71	106.01	3605500000357	220		28		6.65	<input type="checkbox"/>	<input type="checkbox"/>	<input type="checkbox"/>

<i>Project Status</i>	<i>Referral No.</i>	<i>Applicant/ Project Name/Address/Tax Account Number</i>	<i>Census Tract No.</i>	<i>TAZ No.</i>	<i>Land Use Code</i>	<i>No. Lots</i>	<i>No. Units</i>	<i>Gross Floor Area</i>	<i>Acreage Total</i>	<i>Residential Conversion</i>	<i>Senior Housing</i>	<i>Special Needs</i>
Under Construction	IR09-9Z	RSM Development Co., LLC Newport Marine Club 500 Newport Road 077.16-1-2.1	108	3605500000108	200	1	54	254680	5.9	<input type="checkbox"/>	<input type="checkbox"/>	<input type="checkbox"/>
Under Construction	IR14-1ZS	Thomas DioGuardi Pardee Subdivision 455 Pardee Road 092.15-3-9.2	110	3605500000113	210	5			2.9	<input type="checkbox"/>	<input type="checkbox"/>	<input type="checkbox"/>
Approved	IR16-11Z	Ray Trotta Eagle Ridge Estates - Construct Apts & Renovate Bldg for Apts 1700;1776 Hudson Avenue 091.07-1-4;091.07-1-96	106.02	3605500000355	411	2	32	14700	3	<input type="checkbox"/>	<input type="checkbox"/>	<input type="checkbox"/>
Approved	IR16-4Z	Alan J. Knauf Light house Pointe 951, 1027;45 Thomas Avenue; Pattonwood Drive 047.18-2-12;047.18-2-3.1;047.18-2-12	102	3605500000098	411	3	125		5.5	<input type="checkbox"/>	<input type="checkbox"/>	<input type="checkbox"/>
<i>Subtotal:</i>			Irondequoit			11	239	269380	23.95			

**Mendon**

Under Construction	MN02-13ZS	Primo Difelice The Ridings of Mendon Bulls Saw Mill Road 215.04-1-1; -44	124	3605500000271	210	28			99	<input type="checkbox"/>	<input type="checkbox"/>	<input type="checkbox"/>
Under Construction	MN02-23ZS	Robert Schoenberger Holly Hill Farm - Phase I Cheese Factory Road 223.01-1-2	124	3605500000272	210	32			50	<input type="checkbox"/>	<input type="checkbox"/>	<input type="checkbox"/>
Under Construction	MN02-24ZS	Robert Schoenberger Evergreen Park 3855 Rush Mendon Road 216.02-1-27	124	3605500000272	210	14			17	<input type="checkbox"/>	<input type="checkbox"/>	<input type="checkbox"/>
Under Construction	MN04-12ZS	Robert Shoenberger Holly Hill Subdivision - Phase II Cheese Factory Road 223.01-1-2	124	3605500000272	210	19			50.01	<input type="checkbox"/>	<input type="checkbox"/>	<input type="checkbox"/>



<i>Project Status</i>	<i>Referral No.</i>	<i>Applicant/ Project Name/Address/Tax Account Number</i>	<i>Census Tract No.</i>	<i>TAZ No.</i>	<i>Land Use Code</i>	<i>No. Lots</i>	<i>No. Units</i>	<i>Gross Floor Area</i>	<i>Acreage Total</i>	<i>Residential Conversion</i>	<i>Senior Housing</i>	<i>Special Needs</i>
Under Construction	MN04-13ZS	Charles & M. Champion Sonoma Hills Subdivision & Site Plan 3777 Rush Mendon Road 216.01-1-12.112	124	3605500000272	210	6			18	<input type="checkbox"/>	<input type="checkbox"/>	<input type="checkbox"/>
Under Construction	MN06-5ZS	Schoenberger Associates Holly Hill Subdivision - Phase II Cheese Factory Road 223.01-1-2	124	3605500000272	210	12			30.827	<input type="checkbox"/>	<input type="checkbox"/>	<input type="checkbox"/>
Under Construction	MN08-3ZS	Brad Toles Toles Gates Subdivision West Bloomfield Road 216.01-1-14.1			210	6			20.5	<input type="checkbox"/>	<input type="checkbox"/>	<input type="checkbox"/>
Pending Approval	MN15-15ZS	Tom Neilans Panoramic Vista Subdivision, Section 2 Taylor Road 216.040-1-6.11; 216.040-1-6.3	124.02	3605500000272	210	7	7	17500	16	<input type="checkbox"/>	<input type="checkbox"/>	<input type="checkbox"/>
<i>Subtotal:</i>			Mendon			124	7	17500	301.337			
<b><u>Ogden</u></b>												
On Hold	OG00-24ZS	Ken Bell Monarch Estates Subdivision 685 Ogden Parma Town Line Road 86.020-01-010.2	149.04	3605500000286	210	33			27	<input type="checkbox"/>	<input type="checkbox"/>	<input type="checkbox"/>
Under Construction	OG01-18ZS	Homestead Development Cherry Hill Subdivision - Phase 2, 3, 4 & 5 3156 Brockport Spencerport Road 086.040-0001-17.21; 086.040-0001-17.28; 086.040-0001-17.29	149.01	3605500000467	210	29		63000	24	<input type="checkbox"/>	<input type="checkbox"/>	<input type="checkbox"/>
Under Construction	OG01-1S	Joseph Cardinale Cardinal Cove Subdivision 470 Chambers Street 100.040-02-017.1	149.03	3605500000288	210	39	36		66	<input type="checkbox"/>	<input type="checkbox"/>	<input type="checkbox"/>
Approved	OG04-5S	Robert Fallone, Inc. West Whittier Extension Terry Lane 117.040-01-40.315	149.04	3605500000291	210	12	12		6.857	<input type="checkbox"/>	<input type="checkbox"/>	<input type="checkbox"/>

<i>Project Status</i>	<i>Referral No.</i>	<i>Applicant/ Project Name/Address/Tax Account Number</i>	<i>Census Tract No.</i>	<i>TAZ No.</i>	<i>Land Use Code</i>	<i>No. Lots</i>	<i>No. Units</i>	<i>Gross Floor Area</i>	<i>Acreage Total</i>	<i>Residential Conversion</i>	<i>Senior Housing</i>	<i>Special Needs</i>
Under Construction	OG05-7S	Premier Homes, Inc. Brookhaven Estates - Section 2 Brower Road; Whittier Road 117.010-1-018.112	149.04	3605500000289	210	16			25.3	<input type="checkbox"/>	<input type="checkbox"/>	<input type="checkbox"/>
Under Construction	OG06-8ZS	American Site Developers Rezoned to Self-Storage Overlay District & Under Construction; Renamed Union St. Sub 2417, 2427 Union Street 101.040-0002-002; 101.040-0002-003	149.03	3605500000288	210	10	10		21.212	<input type="checkbox"/>	<input type="checkbox"/>	<input type="checkbox"/>
Under Construction	OG07-3ZS	Noble Peregrine Development, LLC Ogden Heights 2539 Spencerport Road 102.020-0002-003.1	149.04	3605500000463	200	131		510000	90	<input type="checkbox"/>	<input checked="" type="checkbox"/>	<input type="checkbox"/>
Under Construction	OG08-16S	John Gizzi Boulder Point Subdivision Stony Point Road; Hutchings Road 117.003-03-009.111; 117.003-03-009.013; 117.003-03-009.012			210	11			68.6	<input type="checkbox"/>	<input type="checkbox"/>	<input type="checkbox"/>
Under Construction	OG08-2ZS	Ogden Center Development Ashland Oaks Subdivision - Section 2 Ashland Oaks Circle 087.01-1-9.11			210	12	12	24000	13.097	<input type="checkbox"/>	<input type="checkbox"/>	<input type="checkbox"/>
Under Construction	OG10-10Z	Bernard Iacovangelo Ellington Place Subdivision Route 31 085.04-2-10; 085.04-2-19	149.03	3605500000286	410	9	9		18.44	<input type="checkbox"/>	<input type="checkbox"/>	<input type="checkbox"/>
Pending Approval	OG10-3Z	Michael Domenico Parkview Center Union Street 087.01-1-24.1	149.04	3605500000464	400	2	80	210000	48.7	<input type="checkbox"/>	<input type="checkbox"/>	<input type="checkbox"/>
Pending Approval	OG13-8Z	The Cabot Group Windsor Gardens Statt Road 117.040-3-9	149.05	3605500000291	210	1	88	50440	36.2	<input type="checkbox"/>	<input type="checkbox"/>	<input type="checkbox"/>

<i>Project Status</i>	<i>Referral No.</i>	<i>Applicant/ Project Name/Address/Tax Account Number</i>	<i>Census Tract No.</i>	<i>TAZ No.</i>	<i>Land Use Code</i>	<i>No. Lots</i>	<i>No. Units</i>	<i>Gross Floor Area</i>	<i>Acreage Total</i>	<i>Residential Conversion</i>	<i>Senior Housing</i>	<i>Special Needs</i>
Under Construction	OG14-5ZS	Christopher Dimarzo Green Wood Park Whittier Road 132.02-3-13.1	149.05	3605500000521	411	2	190		15	<input type="checkbox"/>	<input type="checkbox"/>	<input type="checkbox"/>
Under Construction	OG15-9ZS	Christopher A. Dimarzo Green Wood Park Whittier Road 132.02-3-13.1	149.05	3605500000521	411	65	174		27.3	<input type="checkbox"/>	<input type="checkbox"/>	<input type="checkbox"/>
Pending Approval	OG16-3ZS	Big Ridge Holding, LLC Parkview Townhomes and Subdivision  087.01-01-022;087.01-01-024.1	149.06	3605500000464	281	1	40	38272	4.05	<input type="checkbox"/>	<input type="checkbox"/>	<input type="checkbox"/>
Pending Approval	OG16-4Z	Marc Fallone Ogden Heights - Phase II Gilette Road 102.2-2-3.11	149.06	3605500000463	210	16	16		59.3	<input type="checkbox"/>	<input type="checkbox"/>	<input type="checkbox"/>
Approved	OG16-9Z	Brian Rumsey 465 Chambers Street 465 Chambers Street 101.03-2-4.11	149.03	3605500000288	210	1	1	6000	48.8	<input type="checkbox"/>	<input type="checkbox"/>	<input type="checkbox"/>
<i>Subtotal:</i>			Ogden			390	668	901712	599.856			
<b>Parma</b>												
Under Construction	PM01-11ZS	Concal, LLC Wilder Estates - Section 5 Marjorie Lane 025.030-01-029.11	148.03	3605500000294	210	23		32200	5	<input type="checkbox"/>	<input type="checkbox"/>	<input type="checkbox"/>
Under Construction	PM02-3ZS	James Coonan Country Village Estates 630 North Avenue 024.030-001-002.001	148.04	3605500000468	210	143		190000	75	<input type="checkbox"/>	<input type="checkbox"/>	<input type="checkbox"/>
Under Construction	PM04-18ZS	Concal, LLC Mercy Flight Subdivision 549 Manitou Road 25.030-01-03	148.03	3605500000294	210	55	55	66000	27.047	<input type="checkbox"/>	<input type="checkbox"/>	<input type="checkbox"/>

<i>Project Status</i>	<i>Referral No.</i>	<i>Applicant/ Project Name/Address/Tax Account Number</i>	<i>Census Tract No.</i>	<i>TAZ No.</i>	<i>Land Use Code</i>	<i>No. Lots</i>	<i>No. Units</i>	<i>Gross Floor Area</i>	<i>Acreage Total</i>	<i>Residential Conversion</i>	<i>Senior Housing</i>	<i>Special Needs</i>
Under Construction	PM04-22S	Al Moser Wilder Estates - Section 6 Wilder Road 025.030-01-029.11	148.03	3605500000294	210	17	17	23800	10.771	<input type="checkbox"/>	<input type="checkbox"/>	<input type="checkbox"/>
Pending Approval	PM07-17ZS	West Creek Woods Subdivision - Section 2 Hilton Parma Corners Road 057.030-01-001.11	148.02	3605500000469	210	1	1	18000	108	<input type="checkbox"/>	<input type="checkbox"/>	<input type="checkbox"/>
Pending Approval	PM12-10ZS	Paul Vindigni Winston Place 1920 North Union Street 072.03-2-5	148.02	3605500000297	210	2	2	5400	2.214	<input type="checkbox"/>	<input type="checkbox"/>	<input type="checkbox"/>
Under Construction	PM13-17ZS	Steve Cicardello Walnut Grove Estates 199 Webster Road 072.040-1-17.1	148.02	3605500000297	210	8	8	16000	12.97	<input type="checkbox"/>	<input type="checkbox"/>	<input type="checkbox"/>
Approved	PM14-9ZS	Concal, LLC Wilder Estates, Section 7 468 Wilder Road 025.03-1-29.111	148.03	3605500000294	210	25	25	45000	42	<input type="checkbox"/>	<input type="checkbox"/>	<input type="checkbox"/>
Approved	PM15-6ZS	Douglas Hill Hill Property Subdivision 5734 Ridge Road West 055.04-2-7	148.02	3605500000469	210	11	10	20000	139.65	<input type="checkbox"/>	<input type="checkbox"/>	<input type="checkbox"/>
Pending Approval	PM16-10ZS	David Ferrante Ferrante Subdivision 204;206 Ogden Parma Town Line Road 072.040-02-17.112;072.040-02-17.091	148.02	3605500000297	210	8	8	16000	15.4	<input type="checkbox"/>	<input type="checkbox"/>	<input type="checkbox"/>
Under Construction	PM99-2S	Sodoma Farms, Inc. OPTL Road Subdivision Ogden Parma Town Line Road 070.04-1-4.2; 070.04-1-5.1	148.02	3605500000297	210	15		24000	16	<input type="checkbox"/>	<input type="checkbox"/>	<input type="checkbox"/>
<i>Subtotal:</i>			Parma			308	126	456400	454.052			

<i>Project Status</i>	<i>Referral No.</i>	<i>Applicant/ Project Name/Address/Tax Account Number</i>	<i>Census Tract No.</i>	<i>TAZ No.</i>	<i>Land Use Code</i>	<i>No. Lots</i>	<i>No. Units</i>	<i>Gross Floor Area</i>	<i>Acreage Total</i>	<i>Residential Conversion</i>	<i>Senior Housing</i>	<i>Special Needs</i>
Under Construction	PN03-27S	Fedyk Builders Fox Hill - Section B Lynx Court; Silver Fox Drive 140.01-1-71.2; 140.01-71.3	115.05	3605500000151	210	25	25	17.1		<input type="checkbox"/>	<input type="checkbox"/>	<input type="checkbox"/>
Under Construction	PN05-27S	Mark Welker Villas at East Hampton 1046 State Road 094.02-1-19	115.01	3605500000134	210	1	124	28.7		<input type="checkbox"/>	<input type="checkbox"/>	<input type="checkbox"/>
Under Construction	PN10-49ZS	Nine Mile Point Associates, LLC Abbington Place Subdivision 1229 Fairport Nine Mile Point Road 095.01-1-51	115.01	3605500000517	219	99		49.1		<input type="checkbox"/>	<input type="checkbox"/>	<input type="checkbox"/>
Under Construction	PN12-18ZS	Ellison Heights, LLC Ellison Heights - Phase 2 1200A Penfield Road 123.19-1-26.11	116.04	3605500000143	411		180	10.335		<input type="checkbox"/>	<input type="checkbox"/>	<input type="checkbox"/>
Under Construction	PN12-28ZS	Southpoint Cove, LLC Southpoint Cove Apartment Homes 1420, 1440 Empire Blvd. 108.06-1-8.1; 108.06-1-8.2	115.01	3605500000133	411	358		26		<input type="checkbox"/>	<input type="checkbox"/>	<input type="checkbox"/>
Under Construction	PN13-20ZS	Plank Road Development, LLC Crowne Pointe Subdivision - Section II 899 Plank Road 094.18-1-6.211	115.04	3605500000139	210	21		11.92		<input type="checkbox"/>	<input type="checkbox"/>	<input type="checkbox"/>
Under Construction	PN14-26ZS	Nicholas D'Angelo Waybridge Court Subdivision 1469 Jackson Road 109.02-1-12.1	115.04	3605500000368	210	12	11	14.31		<input type="checkbox"/>	<input type="checkbox"/>	<input type="checkbox"/>
Under Construction	PN15-11ZS	Cosmo and Dan Viola Silverwood Subdivision Phase 6 1227B Five Mile Line Road 094.01-3-23.99	115.01	3605500000134	210	23	23	10.64		<input type="checkbox"/>	<input type="checkbox"/>	<input type="checkbox"/>

<i>Project Status</i>	<i>Referral No.</i>	<i>Applicant/ Project Name/Address/Tax Account Number</i>	<i>Census Tract No.</i>	<i>TAZ No.</i>	<i>Land Use Code</i>	<i>No. Lots</i>	<i>No. Units</i>	<i>Gross Floor Area</i>	<i>Acreage Total</i>	<i>Residential Conversion</i>	<i>Senior Housing</i>	<i>Special Needs</i>
Under Construction	PN15-18ZS	Fedyk Builders Fox Hill Subdivision, Section 6B 139 Lynx Court 140.01-1-71.51	115.05	3605500000151	210	18	18		11.53	<input type="checkbox"/>	<input type="checkbox"/>	<input type="checkbox"/>
Approved	PN15-1Z	Penfield Place Properties LLC Penfield Place Nursing Home Expansion 1700 Penfield Road 139.05-1-51	116.05	3605500000145	642	1		15600	6.399	<input type="checkbox"/>	<input checked="" type="checkbox"/>	<input checked="" type="checkbox"/>
Under Construction	PN15-26ZS	Nine Mile Point Associates Abbington Place, Section 4 - Final Silverlace Way 095.01-1-51	115.01	3605500000135	210	10			3.06	<input type="checkbox"/>	<input type="checkbox"/>	<input type="checkbox"/>
Under Construction	PN15-27ZS	Michael D'Amico Windsor Ridge Subdivision 2826 Atlantic Avenue 124.01-2-1.1	115.04	3605500000368	210	86			42.5	<input type="checkbox"/>	<input type="checkbox"/>	<input type="checkbox"/>
Under Construction	PN15-31ZS	Robert Chur Heathwood Assisted Living at Penfield 100 Elderwood Court 125.03-2-55; 140.01-1-1.3	115.05	3605500000373	411	2	44	28175	12.27	<input type="checkbox"/>	<input type="checkbox"/>	<input checked="" type="checkbox"/>
Under Construction	PN15-45Z	Rudy Neufeld Barclay Park Subdivision 1213 Fairport Nine Mile Point Road 095.01-1-54	115.01	3605500000135	220	24			6.7	<input type="checkbox"/>	<input type="checkbox"/>	<input type="checkbox"/>
Under Construction	PN15-8ZS	Mark Welsher Villas at Easthampton - Phase 4 65 Maryview Drive 094.02-1-19.11	115.01	3605500000135	200	32			13.47	<input type="checkbox"/>	<input type="checkbox"/>	<input type="checkbox"/>
Under Construction	PN16-17Z	Steve Phillipone Crowne Pointe Section 2B 899 Plank Road 094.18-1-6.211	115.04	3605500000139	210	18			20.25	<input type="checkbox"/>	<input type="checkbox"/>	<input type="checkbox"/>
Pending Approval	PN16-2ZS	Midlakes Management, LLC Bayview Landing 1185, 1211 Empire Blvd. 108.05-2-08.33; 108.05-2-08.5; 108.10-1-01.111	115.03	3605500000136	220	34			22	<input type="checkbox"/>	<input type="checkbox"/>	<input type="checkbox"/>

<i>Project Status</i>	<i>Referral No.</i>	<i>Applicant/ Project Name/Address/Tax Account Number</i>	<i>Census Tract No.</i>	<i>TAZ No.</i>	<i>Land Use Code</i>	<i>No. Lots</i>	<i>No. Units</i>	<i>Gross Floor Area</i>	<i>Acreage Total</i>	<i>Residential Conversion</i>	<i>Senior Housing</i>	<i>Special Needs</i>
<i>Subtotal:</i>			Penfield			764	425	43775	306.284			
<b><u>Perinton</u></b>												
Under Construction	PR02-7S	Metrose Builders Magnolia Manor Route 31F; Whitney Road 154.01-01-12.1; -16.2	117.03	3605500000156	210	155			220	<input type="checkbox"/>	<input type="checkbox"/>	<input type="checkbox"/>
Under Construction	PR05-21ZS	Roger Tolhurst Aldrich Glen Subdivision Aldrich Road; Pittsford Palmyra Road 181.01-01-001; 181.01-01-004.21	117.07	3605500000165	210	32	32		18.3	<input type="checkbox"/>	<input type="checkbox"/>	<input type="checkbox"/>
Approved	PR06-12S	John Colaruotolo Emerald Hill Point/Anco Route 250 Property Emerald Hill Circle 180.03-01-46; 180.03-01-56	117.08	3605500000171	210	9			19.75	<input type="checkbox"/>	<input type="checkbox"/>	<input type="checkbox"/>
Under Construction	PR12-20S	June Little, Karen Hanggi Bumpus Subdivision 699; 753 Pannell Road 195.01-1-13.1; 195.01-1-13.2	117.08	3605500000171	210	6			64.867	<input type="checkbox"/>	<input type="checkbox"/>	<input type="checkbox"/>
Under Construction	PR13-6ZS	Todd Longwell Stonebrook Pittsford-Palmyra Road 180.02-1-48.11; 180.02-1-58.11; 180.02-1-58.2	117.08	3605500000171	280	89		13680	45.199	<input type="checkbox"/>	<input type="checkbox"/>	<input type="checkbox"/>
Under Construction	PR13-9S	Samuel Messer Messer Residential Subdivision 27 Waterworks Lane 179.12-3-1.1	117.06	3605500000380	210	4	4	8000	3.409	<input type="checkbox"/>	<input type="checkbox"/>	<input type="checkbox"/>
Under Construction	PR14-18S	Piero Forgensi Janders Run Subdivision Pebble Hill Road 166.06-3-59.1	117.07	3605500000164	210	18	18	2400	10	<input type="checkbox"/>	<input type="checkbox"/>	<input type="checkbox"/>
Approved	PR14-28S	Jeff Seidel 821 Moseley Road Subdivision 821 Moseley Road 180.09-1-1	117.06	3605500000380	210	3	3	9000	2.846	<input type="checkbox"/>	<input type="checkbox"/>	<input type="checkbox"/>

<i>Project Status</i>	<i>Referral No.</i>	<i>Applicant/ Project Name/Address/Tax Account Number</i>	<i>Census Tract No.</i>	<i>TAZ No.</i>	<i>Land Use Code</i>	<i>No. Lots</i>	<i>No. Units</i>	<i>Gross Floor Area</i>	<i>Acreage Total</i>	<i>Residential Conversion</i>	<i>Senior Housing</i>	<i>Special Needs</i>
Under Construction	PR14-31Z	James Barbato, Jr. Creekstone Development NYS Route 31; Mason Road 180.08-1-3.111	117.07	3605500000165	280	2	161	243130	39.9	<input type="checkbox"/>	<input type="checkbox"/>	<input type="checkbox"/>
Under Construction	PR14-4ZS	Todd Longwell Basin View Subdivision NYS Route 96; East Jefferson Road 179.09-2-24	117.05	3605500000168	210	13	12		9.8	<input type="checkbox"/>	<input type="checkbox"/>	<input type="checkbox"/>
Under Construction	PR15-17Z	Todd Longwell Stonebrook Section 4 Stonebrook Drive 180.02-1-58.212	117.08	3605500000171	411	89	41		45	<input type="checkbox"/>	<input checked="" type="checkbox"/>	<input checked="" type="checkbox"/>
Under Construction	PR15-2S	Stacey Haralambides The Summitt at Woodcliff Woodcliff Drive 193.02-3-6; 193.02-3-7	117.08	3605500000381	210	27			8.59	<input type="checkbox"/>	<input type="checkbox"/>	<input type="checkbox"/>
Under Construction	PR15-3Z	Jim Taylor Whitney Town Center 0, 666 Whitney Road 152.070-1-20.0; 152.070-1-21.0	119.01	3605500000374	400;411	2	151	234100	18.33	<input type="checkbox"/>	<input checked="" type="checkbox"/>	<input type="checkbox"/>
Approved	PR16-1ZS	Jim Barbato Hamilton Place Subdivision 255 Hamilton Road 153.16-1-2	117.03	3605500000159	220	19	33	77550	10.425	<input type="checkbox"/>	<input type="checkbox"/>	<input type="checkbox"/>
Approved	PR16-7S	Hamilton Place Subdivision 255 Hamilton Road 153.16-1-2	117.03	3605500000159	280	19	33	10425	10.425	<input type="checkbox"/>	<input type="checkbox"/>	<input type="checkbox"/>
<i>Subtotal:</i>			Perinton			487	488	598285	526.841			
<b><u>Pittsford</u></b>												
Under Construction	PT06-57S	Lou Masi Country Pointe Subdivision - Section 2 West Bloomfield Road 192.01-01-24.21; 192.01-01-24.22; 192.01-01-24.23	123.03	3605500000184	210	24			66.95	<input type="checkbox"/>	<input type="checkbox"/>	<input type="checkbox"/>



<i>Project Status</i>	<i>Referral No.</i>	<i>Applicant/ Project Name/Address/Tax Account Number</i>	<i>Census Tract No.</i>	<i>TAZ No.</i>	<i>Land Use Code</i>	<i>No. Lots</i>	<i>No. Units</i>	<i>Gross Floor Area</i>	<i>Acreage Total</i>	<i>Residential Conversion</i>	<i>Senior Housing</i>	<i>Special Needs</i>
Under Construction	PT07-81S	Marie Kenton Cottages at Malvern Hills Mendon Road; Thornell Road 178.030-02-028.1	123.03	3605500000184	210		27		23.257	<input type="checkbox"/>	<input type="checkbox"/>	<input type="checkbox"/>
Under Construction	PT08-63ZS	Robert Clifford Family Trust Kilbourn Place 3500-3524 East Avenue 138.14-01-11; 138.14-01-12; 138.14-01-3			200	41	41		7.44	<input type="checkbox"/>	<input type="checkbox"/>	<input type="checkbox"/>
Under Construction	PT11-2S	Clover Street Construction Corp. Coventry Ridge Subdivision Dunnewood Court 177.04-1-15; 177.04-1-13.12; 191.02-1-1.2	123.03	3605500000184	210	40			58.7	<input type="checkbox"/>	<input type="checkbox"/>	<input type="checkbox"/>
Pending Approval	PT13-4S	Kimberly Kay Mitchell Road Subdivision 55 Mitchell Road 164.11-2-12.11	122.02	3605500000393	210	20			18.52	<input type="checkbox"/>	<input type="checkbox"/>	<input type="checkbox"/>
Under Construction	PT13-8S	S & J Morrell Willshire Hill Subdivision 380-384 Mendon Center Road 178.03-2-1.1; 178.03-2-1.2; 178.03-2-3.11	123.05	3605500000184	210	20	20		16	<input type="checkbox"/>	<input type="checkbox"/>	<input type="checkbox"/>
Under Construction	PT14-1S	Clover Street Development Corp. Coventry Ridge Section 2 Clover Street 177.04-1-15.1	123.06	3605500000184	210	40			58.9	<input type="checkbox"/>	<input type="checkbox"/>	<input type="checkbox"/>
Approved	PT16-10ZS	Scott Morrell, Morrell Builders / Pride Mark Homes Wilshire Hill Section 3 380;384 Mendon Center Road 178.03-2-1.12	123.05	3605500000184	210	42	42			<input type="checkbox"/>	<input type="checkbox"/>	<input type="checkbox"/>
Under Construction	PT16-1S	S&J Morrell Inc. Locust Trail Townhomes 2112 W. Jefferson Road 163.01-1-1.1	131.01,123.01	3605500000331, 3605500000208	210	34	34	89740	11	<input type="checkbox"/>	<input type="checkbox"/>	<input type="checkbox"/>

<i>Project Status</i>	<i>Referral No.</i>	<i>Applicant/ Project Name/Address/Tax Account Number</i>	<i>Census Tract No.</i>	<i>TAZ No.</i>	<i>Land Use Code</i>	<i>No. Lots</i>	<i>No. Units</i>	<i>Gross Floor Area</i>	<i>Acreage Total</i>	<i>Residential Conversion</i>	<i>Senior Housing</i>	<i>Special Needs</i>
Pending Approval	PT16-8S	Bridleridge Farms LLC  Young-Matthews Property Subdivision 3571;3626;3628 Clover Street 191.07-1-13;191.01-1-14.1;191.01-1-14.21;191.01-1-14.22;191.01-1-18;191.01-1-19	123.06,132.04	3605500000429, 3605500000537	210	123				<input type="checkbox"/>	<input type="checkbox"/>	<input type="checkbox"/>
<i>Subtotal:</i>			Pittsford			384	164	89740	260.767			
<b><u>Pittsford (V)</u></b>												
Pending Approval	PV13-2Z	Pittsford Canalside Properties LLC  Westport Crossing 75 Monroe Avenue 151.18-1-51.1	123.01	3605500000386		1	167	193542	7.39	<input type="checkbox"/>	<input type="checkbox"/>	<input type="checkbox"/>
<i>Subtotal:</i>			Pittsford (V)			1	167	193542	7.39			
<b><u>Riga</u></b>												
Under Construction	RG09-2ZS	Rose Gabrielle  Meadow Crest Estates Subdivision Chili Riga Center Road 171.01-1-35	150	3605500000285	210	8		22.15		<input type="checkbox"/>	<input type="checkbox"/>	<input type="checkbox"/>
Pending Approval	RG15-13S	Bernard Iacovangelo, President & CCCSD  Embling Heights Subdivision Buffalo Road 131.03-1-29; 131.03-1-30.1	150	3605500000284	210	100		137.35		<input type="checkbox"/>	<input type="checkbox"/>	<input type="checkbox"/>
Pending Approval	RG16-15S	Bernard Iacovangelo, President & CCCSD  Embling Heights Subdivision Buffalo Road 131.03-1-29;131.03-01-30.1	150	3605500000284	210	98		1200	137.35	<input type="checkbox"/>	<input type="checkbox"/>	<input type="checkbox"/>
<i>Subtotal:</i>			Riga			206		1200	296.85			
<b><u>Rush</u></b>												
Approved	RU03-31ZS	Grebuer Farms  Perry Hill Estates Subdivision Perry Hill Road; East River Road 212.03-1-1.3	133	3605500000275	210	14		52.664		<input type="checkbox"/>	<input type="checkbox"/>	<input type="checkbox"/>

<i>Project Status</i>	<i>Referral No.</i>	<i>Applicant/ Project Name/Address/Tax Account Number</i>	<i>Census Tract No.</i>	<i>TAZ No.</i>	<i>Land Use Code</i>	<i>No. Lots</i>	<i>No. Units</i>	<i>Gross Floor Area</i>	<i>Acreage Total</i>	<i>Residential Conversion</i>	<i>Senior Housing</i>	<i>Special Needs</i>
Approved	RU04-15ZS	Yilmaz Yoruk Rushfield Manor Rush Henrietta Town Line Road 202.01-1-2.3	133	3605500000276	210	5			19.9	<input type="checkbox"/>	<input type="checkbox"/>	<input type="checkbox"/>
Approved	RU04-18ZS	R. T. L. Realty Land Trust Fieldstone Estates Rush Henrietta Town Line Road; East River Road 201.03-1-2.13; 210.03-1-1	133	3605500000275	210	13			45	<input type="checkbox"/>	<input type="checkbox"/>	<input type="checkbox"/>
Under Construction	RU05-26S	John Streeter Streeter Subdivision 330 Kavanaugh Road; Works Road 220.04-1-2.1; 220.04-1-2.2	133	3605500000278	210	10			107.18	<input type="checkbox"/>	<input type="checkbox"/>	<input type="checkbox"/>
Under Construction	RU06-1ZS	Harold & David Manning Rush Hills - Section 2 Jeffords Road; Pinnacle Road 203.03-1-48.1	133	3605500000276	210	5			18.7	<input type="checkbox"/>	<input type="checkbox"/>	<input type="checkbox"/>
Under Construction	RU08-12Z	Charles Salvaggio Honey Hill - Nowack Subdivision - Section 4 8300 West Henrietta Road 219.04-1-6.111			210	7			29.6	<input type="checkbox"/>	<input type="checkbox"/>	<input type="checkbox"/>
Pending Approval	RU15-13ZS	Aydin Yoruk Rushfield Manor Subdivision Rush Henrietta Town Line Road 202.010-1-2.13	133	3605500000276	210	5	5	12000	19.9	<input type="checkbox"/>	<input type="checkbox"/>	<input type="checkbox"/>
Pending Approval	RU15-14ZS	Aydin Yoruk Rushfield Manor Subdivision Rush Henrietta Town Line Road 202.010-1-2.13	133	3605500000276	210	5	5	12000	19.9	<input type="checkbox"/>	<input type="checkbox"/>	<input type="checkbox"/>
Pending Approval	RU15-6S	John David David Subdivision 902 Rush West Rush Road 213.03-1-8	133	3605500000278, 3605500000276	210	6				<input type="checkbox"/>	<input type="checkbox"/>	<input type="checkbox"/>
Pending Approval	RU16-11Z	Kristopher Stasiw & Amy Clark-Stasiw Stasiw Use Variance Request 2016-06Z 290 Stonybrook Road 220.01-1-20	133	3605500000278	210	1	5			<input type="checkbox"/>	<input type="checkbox"/>	<input type="checkbox"/>

<i>Project Status</i>	<i>Referral No.</i>	<i>Applicant/ Project Name/Address/Tax Account Number</i>	<i>Census Tract No.</i>	<i>TAZ No.</i>	<i>Land Use Code</i>	<i>No. Lots</i>	<i>No. Units</i>	<i>Gross Floor Area</i>	<i>Acreage Total</i>	<i>Residential Conversion</i>	<i>Senior Housing</i>	<i>Special Needs</i>
Under Construction	RU94-29S	Richard & Rosemary Roberts Lot #1 Resubdivision in Shielaff Subdivision River Road East 219.03-1-10	133	3605500000277	210		14		37	<input type="checkbox"/>	<input type="checkbox"/>	<input type="checkbox"/>
<i>Subtotal:</i>			Rush			71	29	24000	349.844			
<b><u>Spencerport</u></b>												
Under Construction	SP05-1ZS	Clariol Development, Inc. Erie View Landing 15 Evergreen Street 086.120-0001-001; 089.120-0001-002	149.01	3605500000466	210	19	19	45000	9.127	<input type="checkbox"/>	<input type="checkbox"/>	<input type="checkbox"/>
Pending Approval	SP14-3ZS	Village of Spencerport Village Pines Section 3 Subdivision/Rezoning Route 531; Timber Ridge; Hawthorne Drive 101.02-1-1.1	149.01	3605500000467	210	80	80		34.4	<input type="checkbox"/>	<input type="checkbox"/>	<input type="checkbox"/>
<i>Subtotal:</i>			Spencerport			99	99	45000	43.527			
<b><u>Sweden</u></b>												
Approved	SW02-21ZS	Eileen Swartout Swartout Subdivision West Sweden Road; Capen Road 098.030-01-018			210	8	8	21000	73	<input type="checkbox"/>	<input type="checkbox"/>	<input type="checkbox"/>
Under Construction	SW03-9ZS	Northrup Contracting, Inc. Northview Subdivision - Section 1 Fourth Section Road 083.010-01-027	154	3605500000298	210	20	20	42000	8.24	<input type="checkbox"/>	<input type="checkbox"/>	<input type="checkbox"/>
Approved	SW05-2ZS	South Winds Subdivision South Wind Subdivision 5886 Lake Road 114.010-01-045.112	154	3605500000302	210	17	17	31000	139.12	<input type="checkbox"/>	<input type="checkbox"/>	<input type="checkbox"/>
Under Construction	SW07-4S	Phil Nothnagle LLC Highlands Senior Development (The Villas at Brandon Woods) - Section 1 Nathaniel Poole Trail & Wood Trace 084.010-01-014.114	154	3605500000473	200	13			20.67	<input type="checkbox"/>	<input checked="" type="checkbox"/>	<input type="checkbox"/>

<i>Project Status</i>	<i>Referral No.</i>	<i>Applicant/ Project Name/Address/Tax Account Number</i>	<i>Census Tract No.</i>	<i>TAZ No.</i>	<i>Land Use Code</i>	<i>No. Lots</i>	<i>No. Units</i>	<i>Gross Floor Area</i>	<i>Acreage Total</i>	<i>Residential Conversion</i>	<i>Senior Housing</i>	<i>Special Needs</i>
Under Construction	SW10-13Z	Dan & Thomas Colaprete DC & TC Enterprises 5100 Sweden Walker Road 099.020-1-7.21	154	3605500000302	210	1	2	9900	5.014	<input type="checkbox"/>	<input type="checkbox"/>	<input type="checkbox"/>
Under Construction	SW10-3ZS	Northrup Contracting Inc. Northview Subdivision - Section 2 Golden Hill Lane 083.01-1-27	154	3605500000503	210	19	19		7.8	<input type="checkbox"/>	<input type="checkbox"/>	<input type="checkbox"/>
Under Construction	SW15-6ZS	Top Capital of New York LLC Senior's Choice at Heritage Square 4599 Redman Road 068.030-1-18.11	154	3605500000503	411	1	90	108963	7.554	<input type="checkbox"/>	<input checked="" type="checkbox"/>	<input type="checkbox"/>
Under Construction	SW15-9ZS	Rochester Cornerstone Group, Ltd. Frances Apartments Owens Road 084.010-1-19.142	154	3605500000301	411	1	56	110392	6.6	<input type="checkbox"/>	<input type="checkbox"/>	<input type="checkbox"/>
Pending Approval	SW16-10ZS	Top Capital of NY, LLC Senior Choice Cottages at Heritage Square Isla Way, 275ft west of the north end of Isla Way 068.030-1-18.11	154	3605500000503	210	1	52	99686	12.515	<input type="checkbox"/>	<input type="checkbox"/>	<input type="checkbox"/>
Under Construction	SW96-1S	Gary Dutton Merrill Estates Subdivision Beadle Road 098.04-1-6	154	3605500000298	210	11		10178	81	<input type="checkbox"/>	<input type="checkbox"/>	<input type="checkbox"/>
Under Construction	SW98-12ZS	Sodoma Farms, Inc. Campbell Road Subdivision Campbell Road 085.01-2-11.111	154	3605500000301	210	11		7414	22	<input type="checkbox"/>	<input type="checkbox"/>	<input type="checkbox"/>
<i>Subtotal:</i>			Sweden			103	264	440533	383.513			
<b><u>Webster</u></b>												
Under Construction	WT	Larry Panipinto Eastwood Estates Subdivision - Section IV County Line Road 081.010-01-029.110	114	3605500000132	210	15			9	<input type="checkbox"/>	<input type="checkbox"/>	<input type="checkbox"/>

<i>Project Status</i>	<i>Referral No.</i>	<i>Applicant/ Project Name/Address/Tax Account Number</i>	<i>Census Tract No.</i>	<i>TAZ No.</i>	<i>Land Use Code</i>	<i>No. Lots</i>	<i>No. Units</i>	<i>Gross Floor Area</i>	<i>Acreage Total</i>	<i>Residential Conversion</i>	<i>Senior Housing</i>	<i>Special Needs</i>
Under Construction	WT	Redstone Builders Lake Breeze Subdivision - Section 4 Lake Road 050.01-1-55.12; 050.01-1-57.1	113.01	3605500000120	210	18		30.3		<input type="checkbox"/>	<input type="checkbox"/>	<input type="checkbox"/>
Under Construction	WT	Henry & John Gasbarre Providence Est. - Phase IV & V Route 250; Schlegel Road 050.030-01-032	113.01	3605500000121	210	15		10		<input type="checkbox"/>	<input type="checkbox"/>	<input type="checkbox"/>
Under Construction	WT	Ryan Homes Eastwood Estates - Section VI County Line Road 081.010-01-029.110	114	3605500000132	210	21		17.4		<input type="checkbox"/>	<input type="checkbox"/>	<input type="checkbox"/>
Under Construction	WT	Hegedorn Associates Coastal View Subdivision - Section II Lake Road; Phillips Road 036.030-01-008.1	113	3605500000120	210	25		19.8		<input type="checkbox"/>	<input type="checkbox"/>	<input type="checkbox"/>
Under Construction	WT	North Ridge Crossing Cambridge Court Section #5 Holt Road 064.20-1-73.111	113.02	3605500000124	2810	9	9	4		<input type="checkbox"/>	<input type="checkbox"/>	<input type="checkbox"/>
Approved	WT	CDS Monarch, Inc. Hard Road Senior Housing, Phase B & C 846 Hard Road 079.07-1-21	112.05	3605500000123	411	2	96	11		<input type="checkbox"/>	<input checked="" type="checkbox"/>	<input type="checkbox"/>
Under Construction	WT	Ryan Homes Eastwood Estates - Section V County Line Road 081.010-01-029.110	114	3605500000132	210	11		5.12		<input type="checkbox"/>	<input type="checkbox"/>	<input type="checkbox"/>
Under Construction	WT01-50Z	Visca Builders, Inc. Stone Bridge Subdivision - Section 3 East of Stonegate Drive 095.050-02-008.100	114	3605500000365	210	28		19		<input type="checkbox"/>	<input type="checkbox"/>	<input type="checkbox"/>
Under Construction	WT05-48Z	Gerber Homes Briarwood Subdivision Salt Road 050.02-1-38.111	113.01	3605500000121	210	44		37.7		<input type="checkbox"/>	<input type="checkbox"/>	<input type="checkbox"/>

<i>Project Status</i>	<i>Referral No.</i>	<i>Applicant/ Project Name/Address/Tax Account Number</i>	<i>Census Tract No.</i>	<i>TAZ No.</i>	<i>Land Use Code</i>	<i>No. Lots</i>	<i>No. Units</i>	<i>Gross Floor Area</i>	<i>Acreage Total</i>	<i>Residential Conversion</i>	<i>Senior Housing</i>	<i>Special Needs</i>
Pending Approval	WT08-14ZS	Schantz Homes, Inc. Maple Drive Patio Homes Maple Drive 078.15-1-17.1; 078.15-1-11.1	112.06	3605500000129	210	43	43		30.95	<input type="checkbox"/>	<input type="checkbox"/>	<input type="checkbox"/>
Under Construction	WT09-13ZS	Hegedorn Associates Coastal Village Subdivision/Creek Edge Subdivision Section I Lake Road 036.03-1-8.001	113.01	3605500000120	210	30	30		13.2	<input type="checkbox"/>	<input type="checkbox"/>	<input type="checkbox"/>
Under Construction	WT10-12ZS	Tom Thomas The Meadows Subdivision, Section I Phillips Road; Schlegel Road 065.02-1-40; 065.02-1-43	114	3605500000126	210	127			85.5	<input type="checkbox"/>	<input type="checkbox"/>	<input type="checkbox"/>
Under Construction	WT11-10ZS	Jim Leonardo 1078 Glen Edith Subdivision 1078 Glen Edith Drive 078.180-1-2; 078.180-1-47; 078.180-1-54; 078.180-1-55; 078.180-1-56	112.01	3605500000127	210	6			20	<input type="checkbox"/>	<input type="checkbox"/>	<input type="checkbox"/>
Under Construction	WT11-12ZS	Stephen I. Fedyk Woods View Pond Subdivision 264 Burnett Road 050.01-1-5	113.01	3605500000120	210	14	14		22.775	<input type="checkbox"/>	<input type="checkbox"/>	<input type="checkbox"/>
Approved	WT13-10ZS	Pride Mark Homes, Inc. Rezoning State Road 080.040-1-2.1	114	3605500000132	200	1	116		118.8	<input type="checkbox"/>	<input type="checkbox"/>	<input type="checkbox"/>
Under Construction	WT13-11ZS	Gerber Homes Briarwood Subdivision - Section 2 Woodsvie Drive 050.020-1-38.111	113.01	3605500000121	210	16			22.3	<input type="checkbox"/>	<input type="checkbox"/>	<input type="checkbox"/>
Approved	WT13-9Z	Morgan Management, LLC Publishers Parkway Senior Housing Project 875 Publishers Parkway 079.06-1-32.122	112.05	3605500000123	280	1	210		30.5	<input type="checkbox"/>	<input checked="" type="checkbox"/>	<input type="checkbox"/>

<i>Project Status</i>	<i>Referral No.</i>	<i>Applicant/ Project Name/Address/Tax Account Number</i>	<i>Census Tract No.</i>	<i>TAZ No.</i>	<i>Land Use Code</i>	<i>No. Lots</i>	<i>No. Units</i>	<i>Gross Floor Area</i>	<i>Acreage Total</i>	<i>Residential Conversion</i>	<i>Senior Housing</i>	<i>Special Needs</i>
Under Construction	WT14-11S	Combat Construction, LLC 830 Gravel Road Subdivision 735 Gravel Road 079.050-1-4.1	112.05	3605500000361	210	26			16.8	<input type="checkbox"/>	<input type="checkbox"/>	<input type="checkbox"/>
Under Construction	WT14-1ZS	Larry Fallone 735 Gravel Road Subdivision 735 Gravel Road 063.20-1-17; 063.20-1-18.1	112.05	3605500000122	210	34	34		21.5	<input type="checkbox"/>	<input type="checkbox"/>	<input type="checkbox"/>
Under Construction	WT14-2S	Louis Sirianni Whiting Road Subdivision Whiting Road 64.14-2-9.131	113.02	3605500000124	210	13			11.414	<input type="checkbox"/>	<input type="checkbox"/>	<input type="checkbox"/>
Approved	WT15-2Z	Morgan Acquisitions LLC Rezoning Hard Road; Route 104 079.11-1-9.2; 079.08-1-14	112.05	3605500000123	411		250		48.6	<input type="checkbox"/>	<input type="checkbox"/>	<input type="checkbox"/>
Approved	WT15-5Z	Morgan Management Hard Road Luxury Apartments Hard Road 079.110-1-9.200; 079.008.1-14	112.05	3605500000123	411	1	270		48.6	<input type="checkbox"/>	<input type="checkbox"/>	<input type="checkbox"/>
Under Construction	WT99-70Z	Brannon Homes, Inc. Candlewood Park Subdivision - Section III Phillips Road; State Road; Harris Road 080.040-01-018	114	3605500000131	210	46			30.9	<input type="checkbox"/>	<input type="checkbox"/>	<input type="checkbox"/>
<i>Subtotal:</i>			Webster			546	1072		685.159			
<b><u>Wheatland</u></b>												
Under Construction	WH05-4ZS	Harold Fisher Fisher-Belcoda Subdivision Belcoda Road 198.01-1-18	147	3605500000279	210	5		15000	51.1	<input type="checkbox"/>	<input type="checkbox"/>	<input type="checkbox"/>
Approved	WH06-5S	Evan Bringley Union North Subdivision Union Street; North Road 199.01-1-5.21	147	3605500000280	210	6		18000	27.336	<input type="checkbox"/>	<input type="checkbox"/>	<input type="checkbox"/>



<i>Project Status</i>	<i>Referral No.</i>	<i>Applicant/ Project Name/Address/Tax Account Number</i>	<i>Census Tract No.</i>	<i>TAZ No.</i>	<i>Land Use Code</i>	<i>No. Lots</i>	<i>No. Units</i>	<i>Gross Floor Area</i>	<i>Acreage Total</i>	<i>Residential Conversion</i>	<i>Senior Housing</i>	<i>Special Needs</i>
Under Construction	WH06-9S	Bruce Volkman Volkman Subdivision 2100 North Road 198.02-001-002	147	3605500000279	210	12		36000	166.954	<input type="checkbox"/>	<input type="checkbox"/>	<input type="checkbox"/>
Approved	WH10-1S	Verhulst Brothers Inc. VerHulst Brothers Subdivision 1077 Beulah Road 183.04-2-1	147	3605500000279	210	5			201	<input type="checkbox"/>	<input type="checkbox"/>	<input type="checkbox"/>
Pending Approval	WH16-4S	Ming Feng Chen Wheatland-Scottsville Commons Subdivision 3892 Scottsville Road 187.03-1-72.113;187.03-1-72.111/MAC	147	3605500000280	400	1	7	82000	19.2	<input type="checkbox"/>	<input type="checkbox"/>	<input type="checkbox"/>
<i>Subtotal:</i>			Wheatland			29	7	151000	465.59			
<i>Total:</i>						6985	10348	7886560	9226.323			

## **Retail Commercial**

### **Brighton**

Pending Approval	BH14-46Z	Mandanth Enterprises Palazzo Plaza 2750 Monroe Avenue 150.070-2-8.110	126	3605500000195	400	1		43225	4.49	<input type="checkbox"/>	<input type="checkbox"/>	<input type="checkbox"/>
Approved	BH16-25Z	Dr. Hossein Hadian City Mattress 2717 Monroe Ave 150.07-2-10.1	130.02	3605500000203	450	1	1	9550	0.96	<input type="checkbox"/>	<input type="checkbox"/>	<input type="checkbox"/>
Approved	BH16-28Z	2717 Monroe Ave LLC City Mattress 2717 Monroe Ave 150.07-2-10.1	130.02	3605500000203	450	1		9550		<input type="checkbox"/>	<input type="checkbox"/>	<input type="checkbox"/>
<i>Subtotal:</i>			Brighton			3	1	62325	5.45			

<i>Project Status</i>	<i>Referral No.</i>	<i>Applicant/ Project Name/Address/Tax Account Number</i>	<i>Census Tract No.</i>	<i>TAZ No.</i>	<i>Land Use Code</i>	<i>No. Lots</i>	<i>No. Units</i>	<i>Gross Floor Area</i>	<i>Acreage Total</i>	<i>Residential Conversion</i>	<i>Senior Housing</i>	<i>Special Needs</i>
<b><u>Chili</u></b>												
Approved	CI09-2ZS	Titan Rock, LLC Retail/Office Building 4354, 4345 Buffalo Road 131.16-4-19; 131.16-4-20	145.05	3605500000518	400			23714	1.701	<input type="checkbox"/>	<input type="checkbox"/>	<input type="checkbox"/>
Approved	CI15-36AZ	Fastrac Markets Fastrac 1064 Scottsville Road 135.03-1-3	146.02	3605500000223	400	1		5300	1.61	<input type="checkbox"/>	<input type="checkbox"/>	<input type="checkbox"/>
Pending Approval	CI16-3Z	Chili Plaza Properties Monroe Muffler 3240 Chili Ave 146.09-2-20	146.01	3605500000435	433	1		6600	19.2	<input type="checkbox"/>	<input type="checkbox"/>	<input type="checkbox"/>
<i>Subtotal:</i>			Chili			2		35614	22.511			
<b><u>Churchville</u></b>												
Under Construction	CV15-1Z	BLW Properties of Churchville, LLC Wilkins RV 97, 111 South Main Street 143.17-1-50.1; 143.17-1-52.1	150	3605500000283	430	1	1	44000	16.3	<input type="checkbox"/>	<input type="checkbox"/>	<input type="checkbox"/>
<i>Subtotal:</i>			Churchville			1	1	44000	16.3			
<b><u>Clarkson</u></b>												
Approved	CK15-10Z	Rerob, LLC Rezoning 7529 Ridge Road 070.01-1-18; 070.01-1-19; 070.01-20.11	152	3605500000305	400	3		7192	2.973	<input type="checkbox"/>	<input type="checkbox"/>	<input type="checkbox"/>
<i>Subtotal:</i>			Clarkson			3		7192	2.973			
<b><u>East Rochester</u></b>												
Pending Approval	ER16-1Z	Pat Bernunzio Leo's Bakery & Deli Building Expansion 101 Despatch Drive 139.69-2-31	121	3605500000382	400	1	1	13110	0.25	<input type="checkbox"/>	<input type="checkbox"/>	<input type="checkbox"/>

<i>Project Status</i>	<i>Referral No.</i>	<i>Applicant/ Project Name/Address/Tax Account Number</i>	<i>Census Tract No.</i>	<i>TAZ No.</i>	<i>Land Use Code</i>	<i>No. Lots</i>	<i>No. Units</i>	<i>Gross Floor Area</i>	<i>Acreage Total</i>	<i>Residential Conversion</i>	<i>Senior Housing</i>	<i>Special Needs</i>
Pending Approval	ER16-2Z	Pat Bernunzio Leo's Bakery & Deli Expansion 101 Dispatch Drive 139.69-2-31	121	3605500000382	400			13110	0.25	<input type="checkbox"/>	<input type="checkbox"/>	<input type="checkbox"/>
<i>Subtotal:</i>			East Rochester			1	1	26220	0.5			
<b>Gates</b>												
Pending Approval	GT16-17ZS	James Gizzi 2997 Buffalo Road 2997 Buffalo Road 118.150-1-52;118.150-1-53	142.02	3605500000236	450	1		15600	1.577	<input type="checkbox"/>	<input type="checkbox"/>	<input type="checkbox"/>
<i>Subtotal:</i>			Gates			1		15600	1.577			
<b>Greece</b>												
Pending Approval	GR03-19Z	Marisa Congilaro The DeMay Landmark Inn 3561 Latta Road 44.04-01-001	135.04	3605500000249	421	1		6080	1	<input type="checkbox"/>	<input type="checkbox"/>	<input type="checkbox"/>
Approved	GR03-45Z	4110 West Ridge, LLC Rezoning 4046-4178 West Ridge Road 073.01-2-31; 073.01-2-60	135.06	3605500000252	400			167000	21.59	<input type="checkbox"/>	<input type="checkbox"/>	<input type="checkbox"/>
Under Construction	GR03-52Z	The DiMarco Group Greece Retail Center North Greece Road; Manitou Road 073.01-02-031; 073.01-02-064.12	135.06	3605500000252	400	1		167000	22	<input type="checkbox"/>	<input type="checkbox"/>	<input type="checkbox"/>
Approved	GR04-9Z	Jeff & Serena Barry Rezoning 1400 Edgemere Drive 035.09-1-20; 035.09-1-19; 035.09-1-76; 035.09-1-77; 035.09-1-21; 035.09-1-22	134.02	3605500000243	418	1	38	27500	0.9	<input type="checkbox"/>	<input type="checkbox"/>	<input type="checkbox"/>
Under Construction	GR08-72Z	Benderson Dev. Co., LLC Multi-Tenant Retail/Restaurant Building 3188-3196 Latta Road 045.03-1-9; 045.03-1-3; 045.03-1-4; 045.03-1-5; 045.03-1-10	135.04		400			54322	9.5	<input type="checkbox"/>	<input type="checkbox"/>	<input type="checkbox"/>

<i>Project Status</i>	<i>Referral No.</i>	<i>Applicant/ Project Name/Address/Tax Account Number</i>	<i>Census Tract No.</i>	<i>TAZ No.</i>	<i>Land Use Code</i>	<i>No. Lots</i>	<i>No. Units</i>	<i>Gross Floor Area</i>	<i>Acreage Total</i>	<i>Residential Conversion</i>	<i>Senior Housing</i>	<i>Special Needs</i>
Approved	GR10-52Z	4320 West Ridge, LLC Commercial Development 4320 West Ridge Road 073.01-1-2.1; 073.01-1-3; 073.01-1-4; 073.01-1-5; 073.01-1-6; 073.01-1-7; 073.01-2-63; 073.01-2-64.111; 073.01-2-64.12; 073.01-2-64.2	135.06	3605500000252	400		1	390000	67.1	<input type="checkbox"/>	<input type="checkbox"/>	<input type="checkbox"/>
Approved	GR12-46Z	Doan Buick GMC Building Addition 3800 West Ridge Road 073.02-1-43	135.06	3605500000253	431	1		10500	3.81	<input type="checkbox"/>	<input type="checkbox"/>	<input type="checkbox"/>
Under Construction	GR13-42Z	Crescent Beach Restaurant and Hotel, LLC Crescent Beach Restaurant 1372 Edgemere Drive 035.09-1-21; 035.09-1-20; 035.09-1-22; 035.09-1-23; 035.09-1-76	134.02	3605500000243	421	1		8250		<input type="checkbox"/>	<input type="checkbox"/>	<input type="checkbox"/>
Under Construction	GR14-53Z	Gerald P. Vanderstynne, Jr. Vanderstynne Toyota 4374 West Ridge Road 073.01-1-1.11	135.06	3605500000252	431	1		36370	7.51	<input type="checkbox"/>	<input type="checkbox"/>	<input type="checkbox"/>
Under Construction	GR15-21Z	Ralph Honda Automotive, Inc. Ralph Honda Automotive 3939 West Ridge Road 073.01-3-47; 073.01-3-49; 073.01-3-50; 073.01-3-51; 073.04-1-3	141.04	3605500000264	431			15160	7	<input type="checkbox"/>	<input type="checkbox"/>	<input type="checkbox"/>
Approved	GR15-55Z	Simonetti Properties & Management Medical Office Building 2047 West Ridge Road 074.19-5-005.1	141.02	3605500000459	400	1		5600	4.29	<input type="checkbox"/>	<input type="checkbox"/>	<input type="checkbox"/>
Approved	GR16-24Z	Anthony Caraglio Caraglio Plaza 114 North Greece Road 073.02-1-80	135.06	3605500000253	450	1		6000	1.01	<input type="checkbox"/>	<input type="checkbox"/>	<input type="checkbox"/>
Approved	GR16-29ZS	Benderson Devt. Co., LLC Southwest Commons - Rezoning 4057-4231 West Ridge Road 073.03-1-28;073.01-3-31;	141.04	3605500000264	400	1	4	190000	27.1	<input type="checkbox"/>	<input type="checkbox"/>	<input type="checkbox"/>

<i>Project Status</i>	<i>Referral No.</i>	<i>Applicant/ Project Name/Address/Tax Account Number</i>	<i>Census Tract No.</i>	<i>TAZ No.</i>	<i>Land Use Code</i>	<i>No. Lots</i>	<i>No. Units</i>	<i>Gross Floor Area</i>	<i>Acreage Total</i>	<i>Residential Conversion</i>	<i>Senior Housing</i>	<i>Special Needs</i>
Approved	GR16-36Z	William Allen Wood Kettle Brewery 1192 Manitou Road 44.03-01-033	135.08	3605500000244	400	1		5200	2.6	<input type="checkbox"/>	<input type="checkbox"/>	<input type="checkbox"/>
Approved	GR16-3Z	Indus Real Estate Mixed Use Building 2585 West Ridge Road 074.14-3-10	141.03	3605500000265	400	1	1	6275	1.2	<input type="checkbox"/>	<input type="checkbox"/>	<input type="checkbox"/>
Approved	GR16-49Z	Christopher DiMarzo Village Crossing - Rezoning 3455;3471 Mt. Read Boulevard 075.05-2-8;075.05-2-9	140.04	3605500000455				47000	3.6	<input type="checkbox"/>	<input type="checkbox"/>	<input type="checkbox"/>
Approved	GR16-50Z	Indus Hospitality Group (Appl.) Restaurant 2585 West Ridge Road 074.14-3-10;074.14-3-13	141.03	3605500000265	421			6100	1.2	<input type="checkbox"/>	<input type="checkbox"/>	<input type="checkbox"/>
Approved	GR16-51Z	Indus Real Estate II, Inc. Coffee Shop (Starbucks) and Restaurant (Kindred Fare) 2585 West Ridge Road & 1271 Long Pond Road 074.14-3-10;074.14-3-13	141.03	3605500000265	421	2	3	6275	1.201	<input type="checkbox"/>	<input type="checkbox"/>	<input type="checkbox"/>
Approved	GR16-5Z	Anthony J. Caraglio Rezoning 1150 North Greece Road 073.02-1-80	135.06	3605500000253	400	1		6000	1.01	<input type="checkbox"/>	<input type="checkbox"/>	<input type="checkbox"/>
Approved	GR16-86Z	Chick-fil-A, Inc Chick-fil-A Special Use Permit 26 Standish Rd. & 29 Ridgcrest Rd. 074.15-15-17;074.15-15-20;074.15-15-18;074.15-15-19	140.03	3605500000260	426			5000	1.3	<input type="checkbox"/>	<input type="checkbox"/>	<input type="checkbox"/>
Approved	GR16-87Z	Carlo Callea & Frank Imburgia Chick-fil-A Rezoning 26 Standish Rd. & 29 Ridgcrest Rd. 074.15-15-17;074.15-15-20	140.03	3605500000260	426			5000	1.3	<input type="checkbox"/>	<input type="checkbox"/>	<input type="checkbox"/>
<i>Subtotal:</i>			Greece			14	47	1170632	186.221			

<i>Project Status</i>	<i>Referral No.</i>	<i>Applicant/ Project Name/Address/Tax Account Number</i>	<i>Census Tract No.</i>	<i>TAZ No.</i>	<i>Land Use Code</i>	<i>No. Lots</i>	<i>No. Units</i>	<i>Gross Floor Area</i>	<i>Acreage Total</i>	<i>Residential Conversion</i>	<i>Senior Housing</i>	<i>Special Needs</i>
<b><u>Hamlin</u></b>												
Pending Approval	HM16-6Z	Mark Crane & David M. Brennan Brennan Storage 406;412 Hamlin Clarkson T.L. Rd. 029.06-2-1.1	151.01	3605500000547	440			14206		<input type="checkbox"/>	<input type="checkbox"/>	<input type="checkbox"/>
<i>Subtotal:</i>			Hamlin					14206				
<b><u>Henrietta</u></b>												
Approved	HR16-12Z	Lewis Kiblinh ALDI Store Expansion 615 Jefferson Road 161.12-1-6.2	131.04	3605500000141	454			18486		<input type="checkbox"/>	<input type="checkbox"/>	<input type="checkbox"/>
Under Construction	HR16-4Z	Ted Hosmer Dunn Tire Warehouse 1233 Lehigh Station Road 175.16-1-7.11; 175.16-1-5.1; 175.16-1-7.12	132.04	3605500000424	449	1		75000	12.96	<input type="checkbox"/>	<input type="checkbox"/>	<input type="checkbox"/>
<i>Subtotal:</i>			Henrietta			1		93486	12.96			
<b><u>Irondequoit</u></b>												
Under Construction	IR11-6Z	Mike Nolan; I-Square, LLC I-Square 633, 667; 400, 401 Titus Avenue; Bakers Park 076.15-6-11.1; 076.15-6-19.1; 076.15-6-21.1; 076.15-6-30.1	106.02	3605500000105	400	4		87200	2.2	<input type="checkbox"/>	<input type="checkbox"/>	<input type="checkbox"/>
Under Construction	IR16-2Z	Michael Nolan, I-Square, LLC Building No. 4 - Imaginarium/Science Bldg 400 Bakers Park 076.15-6-43.11	106.02	3605500000105	400	1	1	9000	1	<input type="checkbox"/>	<input type="checkbox"/>	<input type="checkbox"/>
Approved	IR16-8Z	Jim Harrison Re-use of Existing Bldg (former Tops Supermarket) /Proposed medical office -Rochester Regional Health 1455 East Ridge Road 091.08-2-77.1	106.02	3605500000356	464	2		3600	5.1	<input type="checkbox"/>	<input type="checkbox"/>	<input type="checkbox"/>
Approved	IR16-9ZS	Mardanth Enterprises Royal Car Wash/Multi Self Storage 1365 East Ridge Road 091.08-2-78.12	106.02	3605500000356	400	1		46846	3.43	<input type="checkbox"/>	<input type="checkbox"/>	<input type="checkbox"/>

<i>Project Status</i>	<i>Referral No.</i>	<i>Applicant/ Project Name/Address/Tax Account Number</i>	<i>Census Tract No.</i>	<i>TAZ No.</i>	<i>Land Use Code</i>	<i>No. Lots</i>	<i>No. Units</i>	<i>Gross Floor Area</i>	<i>Acreage Total</i>	<i>Residential Conversion</i>	<i>Senior Housing</i>	<i>Special Needs</i>
<i>Subtotal:</i>			Irondequoit			8	1	146646	11.73			
<b>Ogden</b>												
Pending Approval	OG15-14ZS	William Paladino Spencerport Mixed Use Center 2839, 2841 Nichols Street 102.01-1-1; 102.01-1-2	149.06	3605500000463	450	1	1	14608	1.8	<input type="checkbox"/>	<input type="checkbox"/>	<input type="checkbox"/>
Pending Approval	OG16-1ZS	William Paladino Spencerport Mixed Use Center 2839, 2841 Nichols Street 102.01-1-1; 102.01-1-2	149.06	3605500000463	400	1	1	14608	1.8	<input type="checkbox"/>	<input type="checkbox"/>	<input type="checkbox"/>
<i>Subtotal:</i>			Ogden			2	2	29216	3.6			
<b>Penfield</b>												
Under Construction	PN14-13ZS	DiMarco Bay Towne Associates LLC & DiMarco Brandt Point LLC Bay Towne Plaza Expansion 1900 Empire Blvd. 093.02-1-13; 093.02-1-23.11; 093.02-1-24.997; 093.02-1-25.1	115.01	3605500000367	453	4		231500	49.17	<input type="checkbox"/>	<input type="checkbox"/>	<input type="checkbox"/>
<i>Subtotal:</i>			Penfield			4		231500	49.17			
<b>Perinton</b>												
Approved	PR13-17Z	Le Thi Be Walters Be Walters Retail - Route 96 721, 725, 735, 741, 747, 751; 6 Pittsford-Victor Road; Laird Lane 179.100-1-39, 179.100-1-40; 179.100-1-41; 179.100-1-42; 179.100-1-43; 179.100-1-44; 179.100-1-45	117.05	3605500000168	400			12016	3.784	<input type="checkbox"/>	<input type="checkbox"/>	<input type="checkbox"/>
Approved	PR15-18Z	ESL Federal Credit Union 1285 Fairport Road Development 1271, 1285, 1301; 39 Fairport Road (NYS Route 31F); Jefferson Avenue (County Road 40) 152.15-1-8, 152.15-1-8-9; 152.15-1-10; 152.15-1-6.3	119.02	3605500000161	462		35	75000	5.33	<input type="checkbox"/>	<input type="checkbox"/>	<input type="checkbox"/>
Approved	PR15-5Z	Arista Development Rezoning 1669 Pittsford-Victor Road 193.02-1-14	117.08	3605500000381	400			18000	7.9	<input type="checkbox"/>	<input type="checkbox"/>	<input type="checkbox"/>

<i>Project Status</i>	<i>Referral No.</i>	<i>Applicant/ Project Name/Address/Tax Account Number</i>	<i>Census Tract No.</i>	<i>TAZ No.</i>	<i>Land Use Code</i>	<i>No. Lots</i>	<i>No. Units</i>	<i>Gross Floor Area</i>	<i>Acreage Total</i>	<i>Residential Conversion</i>	<i>Senior Housing</i>	<i>Special Needs</i>
Approved	PR16-4Z	Richard Rowe Perinton Commercial Development 1669 Pittsford Victor Road 193.02-1-14	117.08	3605500000381	400	1		20300	7.7	<input type="checkbox"/>	<input type="checkbox"/>	<input type="checkbox"/>
Approved	PR16-6Z	Arista Development; Richard Rowe Rezoning 1669 Pittsford-Victor Road 193.02-1-14	117.08	3605500000381	400			20300	7.9	<input type="checkbox"/>	<input type="checkbox"/>	<input type="checkbox"/>
<i>Subtotal:</i>			Perinton			1	35	145616	32.614			
<b><u>Pittsford (V)</u></b>												
Pending Approval	PV13-1Z	Christopher DiMarzo Westport Crossing 75 Monroe Avenue 151.170-3-3	123.01	3605500000386	280	1	167	193542	7.5	<input type="checkbox"/>	<input type="checkbox"/>	<input type="checkbox"/>
<i>Subtotal:</i>			Pittsford (V)			1	167	193542	7.5			
<b><u>Rochester</u></b>												
Under Construction	RO15-17Z	William Daly Phase III Canal Front Sub-Area Development @ CityGate 444, 450, 450 East Henrietta Road 150.22-1-2.011; 150.31-1-1; 150.22-1-2.006	38.05,130.01	3605500000329	400	3	51	117000	14	<input type="checkbox"/>	<input type="checkbox"/>	<input type="checkbox"/>
Pending Approval	RO16-20Z	Greg Stahl Websmart Auto Mobile Lube Express and Detail Shop Site Expansion 2611;2543;2547;2553;2563;2569;2587;2591;2595;2599; Mt. Read Blvd. 075.78-1-1.001;075.78-1-12;075.78-1-13;075.78-1-14;075.78-1-15;075.78-1-16;075.78-1-17;075.78-1-18.001;075.78-1-19.003;075.78-1-19.002;075.78-1-20	18	3605500000462	433	11	1	5438	1.62	<input type="checkbox"/>	<input type="checkbox"/>	<input type="checkbox"/>
<i>Subtotal:</i>			Rochester			14	52	122438	15.62			
<b><u>Rush</u></b>												
Pending Approval	RU13-21Z	Rick Dorschel Rezoning 7262 West Henrietta Road 202.03-1-64	133	3605500000276	400	1			26.4	<input type="checkbox"/>	<input type="checkbox"/>	<input type="checkbox"/>



<i>Project Status</i>	<i>Referral No.</i>	<i>Applicant/ Project Name/Address/Tax Account Number</i>	<i>Census Tract No.</i>	<i>TAZ No.</i>	<i>Land Use Code</i>	<i>No. Lots</i>	<i>No. Units</i>	<i>Gross Floor Area</i>	<i>Acreage Total</i>	<i>Residential Conversion</i>	<i>Senior Housing</i>	<i>Special Needs</i>
Pending Approval	RU14-5Z	Rick Dorschel Rezoning 7262 West Henrietta Road 202.03-1-64	133	3605500000276	400	1			26.4	<input type="checkbox"/>	<input type="checkbox"/>	<input type="checkbox"/>
<i>Subtotal:</i>			Rush			2			52.8			
<b><u>Webster</u></b>												
Under Construction	WT03-1Z	Anthony DiMarzo Webster Woods Commercial Use Ridge Road; Five Mile Line Road 079.180-01-069.11	112.06	3605500000129	400	4		76000	8.2	<input type="checkbox"/>	<input type="checkbox"/>	<input type="checkbox"/>
Approved	WT07-20Z	Stephen Leaty Wegman's Building Expansion 900 Holt Road 079.12-1-6.211	114	3605500000131	400	1		45420	28.8	<input type="checkbox"/>	<input type="checkbox"/>	<input type="checkbox"/>
<i>Subtotal:</i>			Webster			5		121420	37			
<b><u>Wheatland</u></b>												
Pending Approval	WH16-2ZS	Ming Feng Chen Wheatland-Scottsville Commons 3892 Scottsville Road 187.03-1-72.113	147	3605500000280	400	1	7	82000	19.2	<input type="checkbox"/>	<input type="checkbox"/>	<input type="checkbox"/>
<i>Subtotal:</i>			Wheatland			1	7	82000	19.2			
<i>Total:</i>						64	314	2541653	477.726			
<i>Total:</i>						7232	12214	12072.69	14871846			



## **Table D**

### **Cumulative Status of Rezonings - Potential Development: 2003-2016**



**TABLE D. Cumulative Status of Rezoning - Potential Development: 2003-2016**

<i>Project Status</i>	<i>Referral No.</i>	<i>Applicant/ Project Name/Address/Tax Account Number</i>	<i>Census Tract No.</i>	<i>TAZ No.</i>	<i>Land Use Code</i>	<i>No. Lots</i>	<i>No. Units</i>	<i>Gross Floor Area</i>	<i>Acreage Total</i>	<i>Residential Conversion</i>	<i>Senior Housing</i>	<i>Special Needs</i>
<b><u>Community Service</u></b>												
<b><u>Greece</u></b>												
Approved	GR15-15Z	Talmudical Institute of Upstate NY Rezoning 588 Stone Road 075.25-1-3	139.01	3605500000262	612	1		39000	5	<input type="checkbox"/>	<input type="checkbox"/>	<input type="checkbox"/>
<b><i>Subtotal:</i></b>			Greece			1		39000	5			
<b><i>Total:</i></b>			Community Service			1		39000	5			
<b><u>Mixed Use</u></b>												
<b><u>Perinton</u></b>												
Pending Approval	PR14-20Z	Town of Perinton Rezoning Fairport Road	119.02	3605500000161					37	<input type="checkbox"/>	<input type="checkbox"/>	<input type="checkbox"/>
<b><i>Subtotal:</i></b>			Perinton						37			
<b><i>Total:</i></b>			Mixed Use						37			
<b><u>Non Retail Commercial</u></b>												
<b><u>Greece</u></b>												
Approved	GR14-20Z	Timothy Anne Rezoning 505, 515 Long Pond Road 045.01-1-2.1; 045.01-1-3.1	135.03	3605500000245	465	2		7800	3.27	<input type="checkbox"/>	<input type="checkbox"/>	<input type="checkbox"/>

<i>Project Status</i>	<i>Referral No.</i>	<i>Applicant/ Project Name/Address/Tax Account Number</i>	<i>Census Tract No.</i>	<i>TAZ No.</i>	<i>Land Use Code</i>	<i>No. Lots</i>	<i>No. Units</i>	<i>Gross Floor Area</i>	<i>Acreage Total</i>	<i>Residential Conversion</i>	<i>Senior Housing</i>	<i>Special Needs</i>
Approved	GR14-82Z	DVL1 LLC Rezoning 3069; 3081 Latta Road 045.03-4-3; 045.03-4-4	136.04	3605500000250	400			75000	11.4	<input type="checkbox"/>	<input type="checkbox"/>	<input type="checkbox"/>
Approved	GR15-31Z	Mike Loewke Rezoning 491 Elmgrove Road 088.04-4-21	141.04	3605500000460	400			23000	2.2	<input type="checkbox"/>	<input type="checkbox"/>	<input type="checkbox"/>
Approved	GR15-73Z	999 Long Pond LLC Rezoning 995, 999; 19 Long Pond Road; Mill Road 059.03-4-16.1; 059.03-4-17; 059.03-4-18	135.06	3605500000450	465	1		65000	7.28	<input type="checkbox"/>	<input type="checkbox"/>	<input type="checkbox"/>
Approved	GR16-35Z	Kim Coco-Kozlowski Rezoning 1739 Ridgeway Avenue 89.12-3-1	141.04	3605500000270	430	1	1	5200	0.66	<input type="checkbox"/>	<input type="checkbox"/>	<input type="checkbox"/>
<i>Subtotal:</i>			Greece			4	1	176000	24.81			
<b>Ogden</b>												
Under Construction	OG14-2Z	Edgar M. Storm, Jr. Rezoning 2417 Union Street 101.04-2-2.2	149.03	3605500000288	440	1			10.417	<input type="checkbox"/>	<input type="checkbox"/>	<input type="checkbox"/>
<i>Subtotal:</i>			Ogden			1			10.417			
<i>Total:</i>			Non Retail Commerc			5	1	176000	35.227			

**Other**

<i>Project Status</i>	<i>Referral No.</i>	<i>Applicant/ Project Name/Address/Tax Account Number</i>	<i>Census Tract No.</i>	<i>TAZ No.</i>	<i>Land Use Code</i>	<i>No. Lots</i>	<i>No. Units</i>	<i>Gross Floor Area</i>	<i>Acreage Total</i>	<i>Residential Conversion</i>	<i>Senior Housing</i>	<i>Special Needs</i>
<b><u>Greece</u></b>												
Approved	GR07-27Z	John L. DiMarco, II Rezoning 4320 West Ridge Road 073.01-2-63; 073.01-2-64.111; 073.01-2-64.12; 073.01-2-64.2; 073.01-2-68; 073.01-1-2.1; 073.01-1-2.3; 073.01-1-2.4; 073.01-1-2.5; 073.01-1-2.6; 073.01-1-2.7	135.06	3605500000252					67.1	<input type="checkbox"/>	<input type="checkbox"/>	<input type="checkbox"/>
Approved	GR08-2Z	Town of Greece Town Board Rezoning Long Pond Road to Manitou Road	141.04	3605500000460					513	<input type="checkbox"/>	<input type="checkbox"/>	<input type="checkbox"/>
Approved	GR14-77Z	Town of Greece Rezoning 3216-3242 Latta Road 045.03-1-12; 045.03-1-13; 045.03-1-14; 045.03-1-15	135.07	3605500000445	400	2		79000	17.44	<input type="checkbox"/>	<input type="checkbox"/>	<input type="checkbox"/>
<i>Subtotal:</i>			Greece			2		79000	597.54			
<b><u>Riga</u></b>												
Approved	RG15-12Z	Town of Riga Rezoning Parrish Road; Park Road Ext.; W. Buffalo Road 142.03-1-1; 142.03-1-7; 142.03-1-8; 142.03-1-9; 142.03-1-10; 142.03-1-11; 142.03-1-12; 142.03-1-13; 142.03-1-14; 142.03-1-15; 142.03-1-16; 142.03-1-142.04-1-5; 142.04-1-23; 142.04-1-29; 143.01-1-16.1	150	3605500000284, 3605500000283		15				<input type="checkbox"/>	<input type="checkbox"/>	<input type="checkbox"/>
<i>Subtotal:</i>			Riga			15						
<i>Total:</i>			Other			17		79000	597.54			

**Residential**

<i>Project Status</i>	<i>Referral No.</i>	<i>Applicant/ Project Name/Address/Tax Account Number</i>	<i>Census Tract No.</i>	<i>TAZ No.</i>	<i>Land Use Code</i>	<i>No. Lots</i>	<i>No. Units</i>	<i>Gross Floor Area</i>	<i>Acreage Total</i>	<i>Residential Conversion</i>	<i>Senior Housing</i>	<i>Special Needs</i>
<b><u>Greece</u></b>												
Under Construction	GR14-92Z	Apple Latta LLC Rezoning 2451-2455 Latta Road 045.19-2-3	136.04	3605500000557	400	1	430		51.7	<input type="checkbox"/>	<input checked="" type="checkbox"/>	<input type="checkbox"/>
Approved	GR16-12Z	Ronald J. Berardi Rezoning 839 North Greece Road 058.01-2-19.2; 058.01-2-20.2	135.06	3605500000252	220		28		6.94	<input type="checkbox"/>	<input type="checkbox"/>	<input type="checkbox"/>
<b><i>Subtotal:</i></b>			Greece			1	458		58.64			
<b><u>Webster</u></b>												
Approved	WT13-10ZS	Pride Mark Homes, Inc. Rezoning State Road 080.040-1-2.1	114	3605500000132	200	1	116		118.8	<input type="checkbox"/>	<input type="checkbox"/>	<input type="checkbox"/>
Approved	WT15-2Z	Morgan Acquisitions LLC Rezoning Hard Road; Route 104 079.11-1-9.2; 079.08-1-14	112.05	3605500000123	411		250		48.6	<input type="checkbox"/>	<input type="checkbox"/>	<input type="checkbox"/>
<b><i>Subtotal:</i></b>			Webster			1	366		167.4			
<b><i>Total:</i></b>			Residential			2	824		226.04			
<b><u>Retail Commercial</u></b>												
<b><u>Clarkson</u></b>												
Approved	CK15-10Z	Rerob, LLC Rezoning 7529 Ridge Road 070.01-1-18; 070.01-1-19; 070.01-20.11	152	3605500000305	400	3		7192	2.973	<input type="checkbox"/>	<input type="checkbox"/>	<input type="checkbox"/>



<i>Project Status</i>	<i>Referral No.</i>	<i>Applicant/ Project Name/Address/Tax Account Number</i>	<i>Census Tract No.</i>	<i>TAZ No.</i>	<i>Land Use Code</i>	<i>No. Lots</i>	<i>No. Units</i>	<i>Gross Floor Area</i>	<i>Acreage Total</i>	<i>Residential Conversion</i>	<i>Senior Housing</i>	<i>Special Needs</i>
<i>Subtotal:</i>			Clarkson			3		7192	2.973			
<b><u>Greece</u></b>												
Approved	GR03-45Z	4110 West Ridge, LLC Rezoning 4046-4178 West Ridge Road 073.01-2-31; 073.01-2-60	135.06	3605500000252	400			167000	21.59	<input type="checkbox"/>	<input type="checkbox"/>	<input type="checkbox"/>
Approved	GR04-9Z	Jeff & Serena Barry Rezoning 1400 Edgemere Drive 035.09-1-20; 035.09-1-19; 035.09-1-76; 035.09-1-77; 035.09-1-21; 035.09-1-22	134.02	3605500000243	418	1	38	27500	0.9	<input type="checkbox"/>	<input type="checkbox"/>	<input type="checkbox"/>
Approved	GR16-5Z	Anthony J. Caraglio Rezoning 1150 North Greece Road 073.02-1-80	135.06	3605500000253	400	1		6000	1.01	<input type="checkbox"/>	<input type="checkbox"/>	<input type="checkbox"/>
<i>Subtotal:</i>			Greece			2	38	200500	23.5			
<b><u>Perinton</u></b>												
Approved	PR15-5Z	Arista Development Rezoning 1669 Pittsford-Victor Road 193.02-1-14	117.08	3605500000381	400			18000	7.9	<input type="checkbox"/>	<input type="checkbox"/>	<input type="checkbox"/>
Approved	PR16-6Z	Arista Development; Richard Rowe Rezoning 1669 Pittsford-Victor Road 193.02-1-14	117.08	3605500000381	400			20300	7.9	<input type="checkbox"/>	<input type="checkbox"/>	<input type="checkbox"/>
<i>Subtotal:</i>			Perinton					38300	15.8			

<i>Project Status</i>	<i>Referral No.</i>	<i>Applicant/ Project Name/Address/Tax Account Number</i>	<i>Census Tract No.</i>	<i>TAZ No.</i>	<i>Land Use Code</i>	<i>No. Lots</i>	<i>No. Units</i>	<i>Gross Floor Area</i>	<i>Acreage Total</i>	<i>Residential Conversion</i>	<i>Senior Housing</i>	<i>Special Needs</i>
<b><u>Rush</u></b>												
Pending Approval	RU13-21Z	Rick Dorschel Rezoning 7262 West Henrietta Road 202.03-1-64	133	3605500000276	400	1			26.4	<input type="checkbox"/>	<input type="checkbox"/>	<input type="checkbox"/>
Pending Approval	RU14-5Z	Rick Dorschel Rezoning 7262 West Henrietta Road 202.03-1-64	133	3605500000276	400	1			26.4	<input type="checkbox"/>	<input type="checkbox"/>	<input type="checkbox"/>
<b><i>Subtotal:</i></b>			Rush			2			52.8			
<b><i>Total:</i></b>			Retail Commercial			7	38	245992	95.073			
<b><i>Total:</i></b>						32	863	995.88	539992			

## **Table E**

**Potential Development: 2017-2019**



**TABLE E. Potential Development: 2017-2019**

<i>Project Name/Address/Tax Account Number</i>	<i>Census Tract No.</i>	<i>TAZ No.</i>	<i>Land Use Code</i>	<i>No. Lots</i>	<i>No. Units</i>	<i>Gross Floor Area</i>	<i>Acreage Total</i>	<i>Residential Conversion</i>	<i>Senior Housing</i>	<i>Special Needs</i>
<b><u>Commercial</u></b>										
<b><u>Churchville</u></b>										
Star of West 35 Main St. 143.13-2-45.1	150	3605500000283	443	1	6	349666	0	<input type="checkbox"/>	<input type="checkbox"/>	<input type="checkbox"/>
<i>Subtotal:</i>				Churchville	1	6	349666	0		
<b><u>Honeoye Falls</u></b>										
TBD Self Storage Facility End of Norton St & High St. 228.07-2-38.31	124.01	3605500000273	440	0	0	0	12.85	<input type="checkbox"/>	<input type="checkbox"/>	<input type="checkbox"/>
<i>Subtotal:</i>				Honeoye Falls	0	0	0	12.85		
<b><u>Irondequoit</u></b>										
Medley Centre Redevelopment of Regional Mall 1 Medley Centre Drive	106.01	3605500000106	400	0	0	0	10.09	<input type="checkbox"/>	<input type="checkbox"/>	<input type="checkbox"/>
<i>Subtotal:</i>				Irondequoit	0	0	0	10.09		
<b><u>Perinton</u></b>										
Woodcliff Building 7 390 Woodcliff Drive 193.02-3-10.112	117.08	3605500000381	464	0	0	120000	9.42	<input type="checkbox"/>	<input type="checkbox"/>	<input type="checkbox"/>
<i>Subtotal:</i>				Perinton	0	0	120000	9.42		
<b><u>Pittsford (V)</u></b>										
25 Schoen Place Retail Office Hotel (PJ Wilmot) 25 Schoen PL	122.02	3605500000393	449	2	0	0	6	<input type="checkbox"/>	<input type="checkbox"/>	<input type="checkbox"/>

<i>Project Name/Address/Tax Account Number</i>	<i>Census Tract No.</i>	<i>TAZ No.</i>	<i>Land Use Code</i>	<i>No. Lots</i>	<i>No. Units</i>	<i>Gross Floor Area</i>	<i>Acreage Total</i>	<i>Residential Conversion</i>	<i>Senior Housing</i>	<i>Special Needs</i>
<i>Subtotal:</i>	Pittsford (V)			2	0	0	6			
<b><u>Rochester</u></b>										
40 Donald Street Storage 40 Donald Street 060.68-1-13.002	86	3605500000406	449	1	262	47400	5.67	<input type="checkbox"/>	<input type="checkbox"/>	<input type="checkbox"/>
Abundance Coop - Grocery Store and Café 553-557, 561-562, 571-585 and 591 South Ave and 206 Averill Ave 121.56-1-13; 121.56-1-14; 121.56-1-15; 121.56-1-16; 121.56-1-17;	32	3605500000513	464	5	1	11500	1.28	<input type="checkbox"/>	<input type="checkbox"/>	<input type="checkbox"/>
Delta Sonic Expansion 1535 Hudson Ave 091.40-1-6.001	47.01	3605500000074	484	1	1	14000	2.32	<input type="checkbox"/>	<input type="checkbox"/>	<input type="checkbox"/>
Eastman Business Park Redevelopment 1604 Lake Ave 090.36-1-30.002	19	3605500000343	438	0	0	0	18.7	<input type="checkbox"/>	<input type="checkbox"/>	<input type="checkbox"/>
Family Dollar 1055, 1065-1073, 1081, 1087-1091 North Clinton Ave 106.22-2-22, etc (will be resubdivided)	50	3605500000026	438	3	1	9085	0.63	<input type="checkbox"/>	<input type="checkbox"/>	<input type="checkbox"/>
Highland Grove 625 S. Goodman Street Parcel Creation in process	33	3605500000036	484	1	104	117000	2.08	<input type="checkbox"/>	<input type="checkbox"/>	<input type="checkbox"/>
Rochester Fire Dept. Union Headquarters 45 & 65 Hudson Ave 106.64-2-69.003	93.01	3605500000013	464	1	1	10500	2.37	<input type="checkbox"/>	<input type="checkbox"/>	<input type="checkbox"/>
Websmart Auto Mobile Express & Detail Shop 2611, 2543, 2547, 2553, 2563, 2569, 2587, 2591, 2595, 2599, 2603 Mt. Read Blvd 075.78-1-1.001; 075.78-1-15	18	3605500000462	433	11	2	8567	1.573	<input type="checkbox"/>	<input type="checkbox"/>	<input type="checkbox"/>
<i>Subtotal:</i>	Rochester			23	372	218052	34.623			

<i>Project Name/Address/Tax Account Number</i>	<i>Census Tract No.</i>	<i>TAZ No.</i>	<i>Land Use Code</i>	<i>No. Lots</i>	<i>No. Units</i>	<i>Gross Floor Area</i>	<i>Acreage Total</i>	<i>Residential Conversion</i>	<i>Senior Housing</i>	<i>Special Needs</i>
<i>Total:</i>	Commercial			26	378	687718	72.983			
<b><u>Community Service</u></b>										
<b><u>Rochester</u></b>										
645 Norris Dr (Senior Housing) 645 Norris Dr. 122.62-1-1	78.02	3605500000079	633	1	52	55500	9.61	<input type="checkbox"/>	<input checked="" type="checkbox"/>	<input type="checkbox"/>
Anthony Jordan Health Center Expansion 319 Hudson Ave 106.48-1-13	13	3605500000027	642	1	1	8000	1.7	<input type="checkbox"/>	<input type="checkbox"/>	<input type="checkbox"/>
Burger King 21 Humboldt St 122.30-1-2.001	77	3605500000061	612	1	1	3000	6.99	<input type="checkbox"/>	<input type="checkbox"/>	<input type="checkbox"/>
Colgate Divinity - Hotel and office / School 1100-1120 S. Goodman Street 136.33-1-1.002	36	3605500000081	615	1	0	150000	22.37	<input type="checkbox"/>	<input type="checkbox"/>	<input type="checkbox"/>
Highland Hospital Planned Development Dist. 990-1000 South Ave 136.24-1-1.001	35	3605500000037	641	1	1	0	9.27	<input type="checkbox"/>	<input type="checkbox"/>	<input type="checkbox"/>
Rochester General Hospital Expansion 1425 Portland Ave. 091.51-1-2.001	81	36055000000328	641	1	1	312000	25.92	<input type="checkbox"/>	<input type="checkbox"/>	<input type="checkbox"/>
Terrance Building Planned Development District, Demo and Development 1201 Elmwood Ave. 136.56-1-1	38.05	3605500000082	641	1	400	250000	17.7	<input type="checkbox"/>	<input type="checkbox"/>	<input type="checkbox"/>
Vertus High School and Ruckhouse Gym 21 Humboldt St 122.30-1-2.001	77	3605500000061	612	1	2	70000	6.99	<input type="checkbox"/>	<input type="checkbox"/>	<input type="checkbox"/>

<i>Project Name/Address/Tax Account Number</i>	<i>Census Tract No.</i>	<i>TAZ No.</i>	<i>Land Use Code</i>	<i>No. Lots</i>	<i>No. Units</i>	<i>Gross Floor Area</i>	<i>Acreage Total</i>	<i>Residential Conversion</i>	<i>Senior Housing</i>	<i>Special Needs</i>
<i>Subtotal:</i>	Rochester			8	458	848500	100.55			
<i>Total:</i>	Community Service			8	458	848500	100.55			
<b><u>Industrial</u></b>										
<b><u>Chili</u></b>										
American Packaging 100 Beaver Rd. 146.03-1-25	146.02	3605500000435	714	1	0	400000	0	<input type="checkbox"/>	<input type="checkbox"/>	<input type="checkbox"/>
Kahco Supply 100 Trade Court 147.01-1-8.11	146.02	3605500000436	714	0	0	0	5.9	<input type="checkbox"/>	<input type="checkbox"/>	<input type="checkbox"/>
<i>Subtotal:</i>	Chili			1	0	400000	5.9			
<b><u>Ogden</u></b>										
Westover Business Pk. 90 Shepard Rd. 102.04-2-37.211	149.06	3605500000289	340	1	0	0	66.57	<input type="checkbox"/>	<input type="checkbox"/>	<input type="checkbox"/>
<i>Subtotal:</i>	Ogden			1	0	0	66.57			
<b><u>Rochester</u></b>										
1255 University Ave (mixed use) 1255 University Ave 122.38-1-7	78.01	3605500000341	710	1	28	93000	1.36	<input checked="" type="checkbox"/>	<input type="checkbox"/>	<input type="checkbox"/>
Genesee Brewery Capital Improvement 471, 479 and 495 St. Paul St. 106.62-1-6; 106.62-1-4.001; 106.62-1-3	92	3605500000012	710; 438	3	1	30000	2.06	<input type="checkbox"/>	<input type="checkbox"/>	<input type="checkbox"/>
<i>Subtotal:</i>	Rochester			4	29	123000	3.42			
<i>Total:</i>	Industrial			6	29	523000	75.89			



<i>Project Name/Address/Tax Account Number</i>	<i>Census Tract No.</i>	<i>TAZ No.</i>	<i>Land Use Code</i>	<i>No. Lots</i>	<i>No. Units</i>	<i>Gross Floor Area</i>	<i>Acreage Total</i>	<i>Residential Conversion</i>	<i>Senior Housing</i>	<i>Special Needs</i>
<b><u>Non Retail Commercial</u></b>										
<b><u>Webster (V)</u></b>										
Brithany Woods Phillips Rd and Ridge Rd Southeast corner 080.11-1-1; 080.15-1-49.1			411	2	67		13.377	<input type="checkbox"/>	<input type="checkbox"/>	<input type="checkbox"/>
North Ponds Apartments Phase 4 190 North Ave 080.05-1-68.1	114	3605500000125	411	1	4	5536	3.4	<input type="checkbox"/>	<input type="checkbox"/>	<input type="checkbox"/>
North Ponds Apartments Phase 4 200 Rail Road St 080.05-1-68.1	114	3605500000125	411	1	49	54722	3.4	<input type="checkbox"/>	<input type="checkbox"/>	<input type="checkbox"/>
North Ponds Apartments Phase 4 41 Kittelberger PK 080.05-1-68.1	114	3605500000125	411	1	6	8243	3.4	<input type="checkbox"/>	<input type="checkbox"/>	<input type="checkbox"/>
North Ponds Apartments Phase 4 45 Kittelberger PK 080.05-1-68.1	114	3605500000125	411	1	7	9586	3.4	<input type="checkbox"/>	<input type="checkbox"/>	<input type="checkbox"/>
North Ponds Apartments Phase 4 180 North Ave 080.05-1-68.1	114	3605500000125	411	1	4	5536	3.4	<input type="checkbox"/>	<input type="checkbox"/>	<input type="checkbox"/>
<b><i>Subtotal:</i></b>				Webster (V)						
<b><i>Total:</i></b>				Non Retail Commercial						

**Recreation and Entertainment**

<i>Project Name/Address/Tax Account Number</i>	<i>Census Tract No.</i>	<i>TAZ No.</i>	<i>Land Use Code</i>	<i>No. Lots</i>	<i>No. Units</i>	<i>Gross Floor Area</i>	<i>Acreage Total</i>	<i>Residential Conversion</i>	<i>Senior Housing</i>	<i>Special Needs</i>
<b><u>Rochester</u></b>										
Port of Rochester - Mixed Use 1000 N. River St 047.55-1-1.003	85	3605500000095	570	1	0	0	0	<input type="checkbox"/>	<input type="checkbox"/>	<input type="checkbox"/>
<b><i>Subtotal:</i></b>				Rochester	1	0	0	0		
<b><i>Total:</i></b>				Recreation and Entertainment	1	0	0	0		
<b><u>Residential</u></b>										
<b><u>Chili</u></b>										
Union Square #2 59 Union Square Blvd. 144.08-2-45.12	145.05	3605500000217	280	1	143	0	14.7	<input type="checkbox"/>	<input type="checkbox"/>	<input type="checkbox"/>
<b><i>Subtotal:</i></b>				Chili	1	143	0	14.7		
<b><u>Ogden</u></b>										
111 Whittier Rd. Town Homes 111 Whittier Rd. 117.04-3-4.111	149.05	3605500000291	311	0	0	0	46.31	<input type="checkbox"/>	<input type="checkbox"/>	<input type="checkbox"/>
<b><i>Subtotal:</i></b>				Ogden	0	0	0	46.31		
<b><u>Parma</u></b>										
All Seasons Subdivision - Section 6 Fallwood Terrace 023.02-1-16.112	148.03	3605500000293, 3605500000292	210	14	0	40000	0	<input type="checkbox"/>	<input type="checkbox"/>	<input type="checkbox"/>
MB Estates 56 Parma Center Rd. 043.02-1-4.1	148.02	3605500000296	210	4	0	16000	20	<input type="checkbox"/>	<input type="checkbox"/>	<input type="checkbox"/>
<b><i>Subtotal:</i></b>				Parma	18	0	56000	20		

<i>Project Name/Address/Tax Account Number</i>	<i>Census Tract No.</i>	<i>TAZ No.</i>	<i>Land Use Code</i>	<i>No. Lots</i>	<i>No. Units</i>	<i>Gross Floor Area</i>	<i>Acreage Total</i>	<i>Residential Conversion</i>	<i>Senior Housing</i>	<i>Special Needs</i>
<b><u>Perinton</u></b>										
Glen at Perinton Hills Phase 2 687 Moseley Rd. 180.05-1-33.111	117.06	3605500000380	280	0	0	0	5.6	<input type="checkbox"/>	<input type="checkbox"/>	<input type="checkbox"/>
<b><i>Subtotal:</i></b>				Perinton	0	0	0	5.6		
<b><u>Pittsford (V)</u></b>										
Westport Crossing 75 Monroe Ave. 151.18-1-51.1	123.01	3605500000386	330	1	167	0	7.5	<input type="checkbox"/>	<input type="checkbox"/>	<input type="checkbox"/>
<b><i>Subtotal:</i></b>				Pittsford (V)	1	167	0	7.5		
<b><u>Sweden</u></b>										
Townhomes at Stonebriar Glen Fourth Section Road 083.02-1-7.1	154	3605500000473	321	1	148	0	24	<input type="checkbox"/>	<input type="checkbox"/>	<input type="checkbox"/>
<b><i>Subtotal:</i></b>				Sweden	1	148	0	24		
<b><i>Total:</i></b>				Residential	21	458	56000	118.11		
<b><u>Vacant Land</u></b>										
<b><u>Brighton</u></b>										
Alden Proposed Incentive Zoning Mixed Use 1201 Elmwood Ave 136.14-1-1.2; 136.14-1-1.3	129	3605500000192	311		102	9600	11	<input type="checkbox"/>	<input type="checkbox"/>	<input type="checkbox"/>
Antonelli Self Storage 1266 Brighton Henrietta Town line Road 148.19-1-10; 148.19-1-7; 148.19-1-8; 148.19-1-9	130.01	3605500000404	340	0	0	73	6.5	<input type="checkbox"/>	<input type="checkbox"/>	<input type="checkbox"/>

<i>Project Name/Address/Tax Account Number</i>	<i>Census Tract No.</i>	<i>TAZ No.</i>	<i>Land Use Code</i>	<i>No. Lots</i>	<i>No. Units</i>	<i>Gross Floor Area</i>	<i>Acreage Total</i>	<i>Residential Conversion</i>	<i>Senior Housing</i>	<i>Special Needs</i>
DiMarco Incentive Zoning Commercial Use 1925 South Clinton ave 136.15-1-9; 136.15-1-7; 136.15-1-8	129	3605500000192	311	0	0	77000	11.2	<input type="checkbox"/>	<input type="checkbox"/>	<input type="checkbox"/>
Pinnacle Hill Subdivision (Cluster Dev.) Willard Ave 136.11-2-42 to 52; 136.11-3-1 to 44; 136.11-3-55 to 71; 136.11-3-75 to 83;	128	3605500000188	311	8	8	0	12.15	<input type="checkbox"/>	<input type="checkbox"/>	<input type="checkbox"/>
<i>Subtotal:</i>				Brighton	8	110	86673	40.85		
<b><u>Churchville</u></b>										
Blackcreek Apartments 32 E Buffalo St. Churchville 143.10-1-37	150	3605500000283	340	1	38	0	4.05	<input type="checkbox"/>	<input type="checkbox"/>	<input type="checkbox"/>
<i>Subtotal:</i>				Churchville	1	38	0	4.05		
<b><u>Clarkson</u></b>										
Clarkson Commons Phase II 3638 Lake Rd. 054.14-1-8.2	152	3605500000304	330	1	42	0	0	<input type="checkbox"/>	<input type="checkbox"/>	<input type="checkbox"/>
<i>Subtotal:</i>				Clarkson	1	42	0	0		
<b><u>Hamlin</u></b>										
Hamlin Meadows Roosevelt Highway 021.03-3-8.001	151.01	3605500000547	311	18	18	0	0	<input type="checkbox"/>	<input checked="" type="checkbox"/>	<input type="checkbox"/>
<i>Subtotal:</i>				Hamlin	18	18	0	0		
<b><u>Parma</u></b>										
North Parma Station 949 Hilton Parma Corners Rd. 032.03-1-4.1	148.04	3605500000523	105	189	4	0	66.07	<input type="checkbox"/>	<input checked="" type="checkbox"/>	<input type="checkbox"/>

<i>Project Name/Address/Tax Account Number</i>	<i>Census Tract No.</i>	<i>TAZ No.</i>	<i>Land Use Code</i>	<i>No. Lots</i>	<i>No. Units</i>	<i>Gross Floor Area</i>	<i>Acreage Total</i>	<i>Residential Conversion</i>	<i>Senior Housing</i>	<i>Special Needs</i>
<i>Subtotal:</i>	Parma			189	4	0	66.07			
<b><u>Rochester</u></b>										
1240 East Ave Townhomes 1240 East Ave 122.38-1-23.003	78.01	3605500000341	311	5	5	0	0.52	<input type="checkbox"/>	<input type="checkbox"/>	<input type="checkbox"/>
151 Mt. Hope Ave - Mixed Use 151 Mt. Hope Ave 121.47-1-44	121.47-1-44	3605500000513	330	1	0	0	1.86	<input type="checkbox"/>	<input type="checkbox"/>	<input type="checkbox"/>
Charlotte Square Phase 2 80 Charlotte St 106.81-2-47.002	94	3605500000006	330	1	10	12680	0.6	<input type="checkbox"/>	<input type="checkbox"/>	<input type="checkbox"/>
Charlotte Square Phase 3 120 Charlotte St Net yet available	94	3605500000006		1	50	59000	0.52	<input type="checkbox"/>	<input type="checkbox"/>	<input type="checkbox"/>
Inner Loop East Development  Not available Not available	94	3605500000508; 3605500000007; 3605500000006		5	0	400000	6	<input type="checkbox"/>	<input type="checkbox"/>	<input type="checkbox"/>
La Marketa 814, 822, 830, 840, 844 North Clinton Ave, 7-9-11 Sullivan St, 6 Hoeltzer St 106.39-1-78.001; 106.39-1-80.001; 106.39-1-82.001; 106.39-1-84.001; 106.39-1-1; 106.39-1-2; 106.39-1-3.001; 106.39-1-75.002;	7	3605500000027	330; 311	8	0	0	1.7	<input type="checkbox"/>	<input type="checkbox"/>	<input type="checkbox"/>
Liberty Landing Veteran Housing 185-205 Scio St, 142-147 Delevan St 106.73-3-17.003	94	3605500000005	330	1	33	35000	0.92	<input type="checkbox"/>	<input type="checkbox"/>	<input type="checkbox"/>
Midtown Development - Parcel 2 260 East Broad St 121.24-1-8.017	94	3605500000556	330	1	0	0	0.793	<input type="checkbox"/>	<input type="checkbox"/>	<input type="checkbox"/>

<i>Project Name/Address/Tax Account Number</i>	<i>Census Tract No.</i>	<i>TAZ No.</i>	<i>Land Use Code</i>	<i>No. Lots</i>	<i>No. Units</i>	<i>Gross Floor Area</i>	<i>Acreage Total</i>	<i>Residential Conversion</i>	<i>Senior Housing</i>	<i>Special Needs</i>
Parcel 5 275 E. Main St. 121.24-1-8.012	94	3605500000556	330	1	0		0.93	<input type="checkbox"/>	<input type="checkbox"/>	<input type="checkbox"/>
Upper Falls (DePaul) (Multi-family) 396, 402, 404-408 Hudson Ave; 26, 30, 36, 42, 48, 54, 58, and 75 Cleveland St; 101,111, 121, and 127, 168-172 Merrimac St; 8 Frederick St 106.49-1-88.001; 106.49-1-68.001 etc (resubdivision in process)	15	3605500000028	311	20	150	138500	3.1	<input type="checkbox"/>	<input type="checkbox"/>	<input type="checkbox"/>
<b>Subtotal:</b>				Rochester			44	248	645180	16.943
<b>Sweden</b>										
Alleghany Square Subdivision at Heritage Square Isla Way 068.03-1-18.11 (part of)	154	3605500000503	330	1	0	0	17	<input type="checkbox"/>	<input type="checkbox"/>	<input type="checkbox"/>
<b>Subtotal:</b>				Sweden			1	0	0	17
<b>Total:</b>				Vacant Land			262	460	731853	144.913
<b>Total:</b>							331	1920	542.823	2930694

# Maps



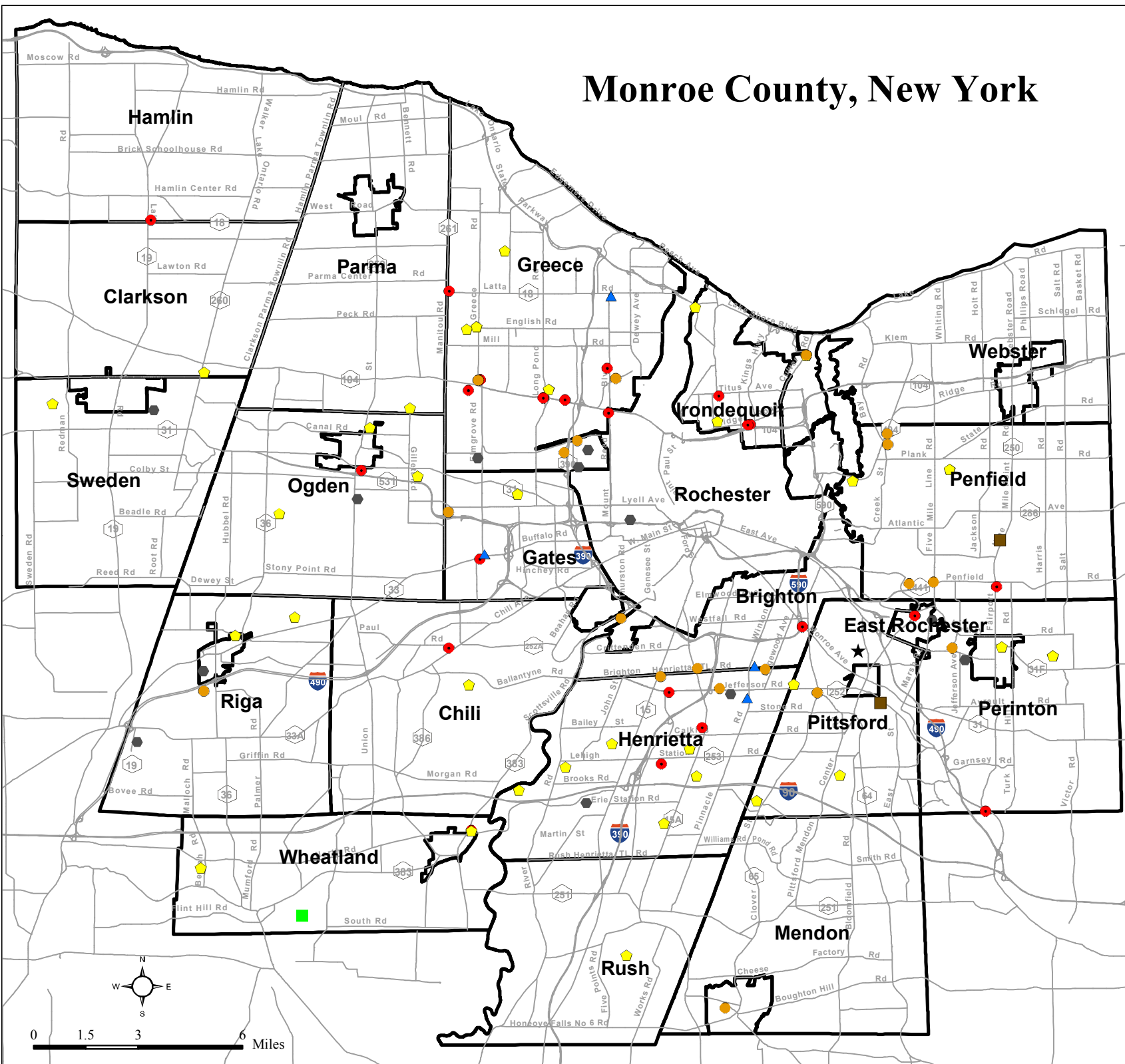


# Monroe County, New York

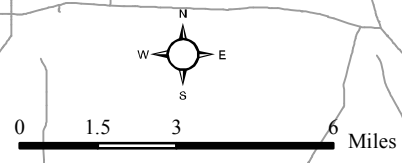
## 2016 Major Development Projects

### Type of Development

- ◆ Residential
- Retail Commercial
- Non Retail Commercial
- Industrial
- ▲ Community Service
- Public Services
- ★ Recreation & Entertainment
- ★ Mixed Use
- Agricultural
- Other



Source: Monroe County Development Review Projects Database.  
 This map is for GENERAL PLANNING PURPOSE ONLY and is provided without guarantee for any specific or implied use.  
 Map prepared by Monroe County Department of Planning and Development.  
 Date: October, 2017.





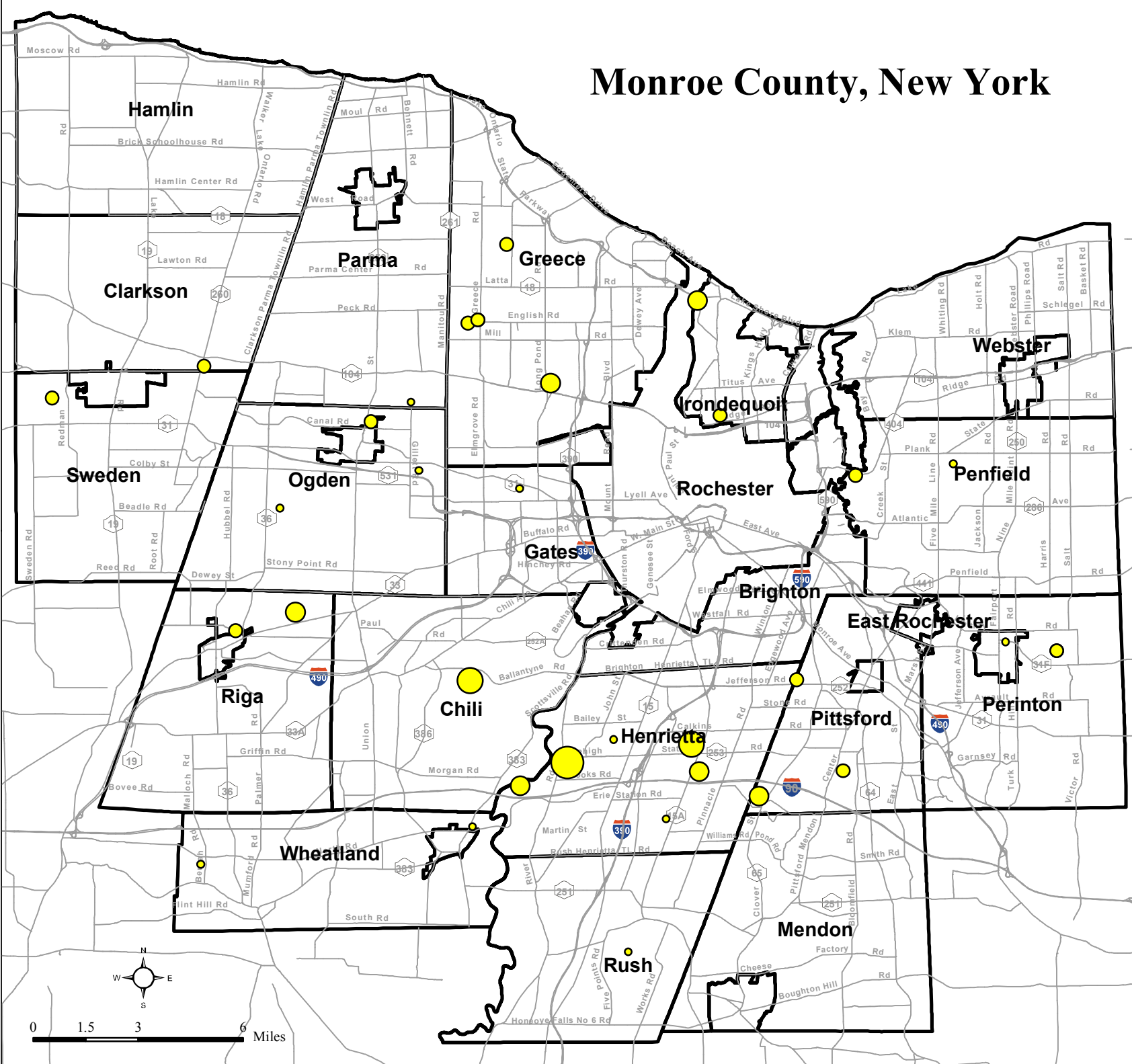
# Monroe County, New York

## 2016 Major Residential Projects\*

### Residential Units or Lots Lot\_Unit

- 1 - 18
- 19 - 52
- 53 - 125
- 126 - 249
- 250 - 483

\*Minimum of 5 units/ lots or 5000 SF



**CHERYL DINOLFO**  
COUNTY EXECUTIVE

Source: Monroe County Development Review Projects Database.  
This map is for GENERAL PLANNING PURPOSE ONLY and is provided without guarantee for any specific or implied use.  
Map prepared by Monroe County Department of Planning and Development.  
Date: October, 2017.



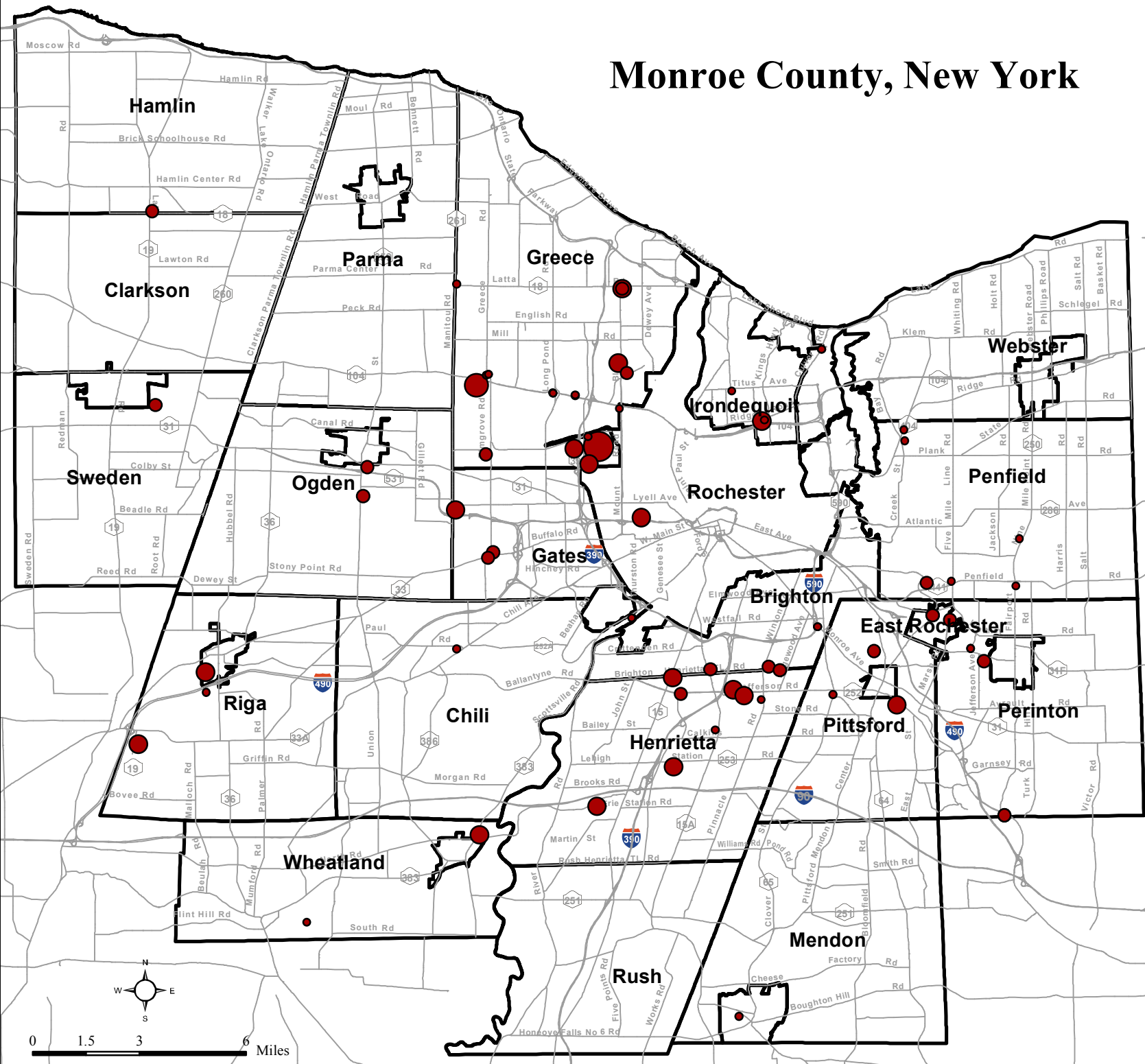
# Monroe County, New York

## 2016 Major Non-Residential Projects

### Gross Floor Area

### GROSS\_FLOOR

- 0 - 11600
- 11601 - 33703
- 33704 - 82000
- 82001 - 190000
- 190001 - 663000



Source: Monroe County Development Review Projects Database.  
 This map is for GENERAL PLANNING PURPOSE ONLY and is provided without guarantee for any specific or implied use.  
 Map prepared by Monroe County Department of Planning and Development.  
 Date: October, 2017.



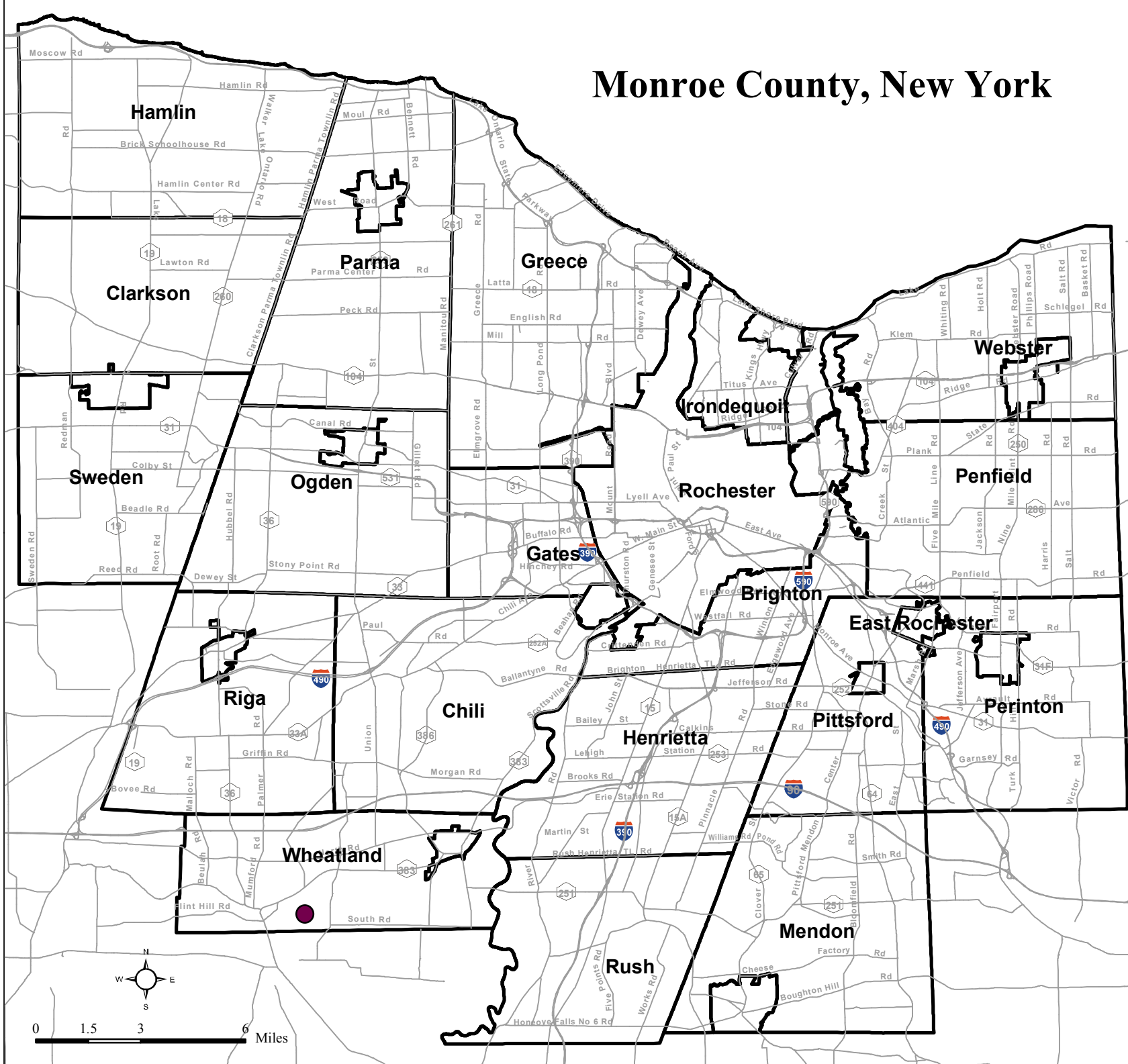
# Monroe County, New York

## 2016 Other Major Rezoning Projects\*

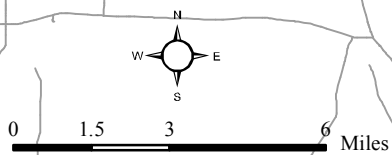
Acreage Rezoned

● 210

\*Minimum of 10 acres



**CHERYL DINOLFO**  
COUNTY EXECUTIVE




Source: Monroe County Development Review Projects Database.  
This map is for GENERAL PLANNING PURPOSE ONLY and is provided without guarantee for any specific or implied use.  
Map prepared by Monroe County Department of Planning and Development.  
Date: October, 2017.









Monroe County  
Department of Planning and Development  
Planning Division

CityPlace  
50 West Main Street, Suite 8100  
Rochester, New York 14614

Phone: (585) 753-2000  
Fax: (585) 753-2028

[www.monroecounty.gov](http://www.monroecounty.gov)