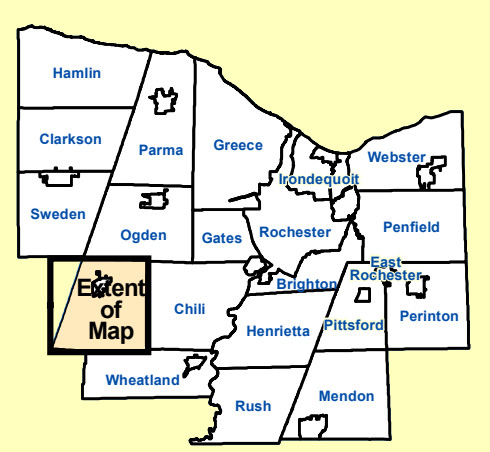



Alicia Cir.....F20	Hutton Cir.....F18
Appletree Road.....E22	Jenkins Road.....H24
Attridge Road.....H20	Johnson Road.....D21
Baker St.....G19	Kendall Road.....E19
Bangs Road.....F18	Leibek Road.....G18
Beechwood Dr.....F19	Lentine Dr.....F22
Betteridge Road.....I21	Malloch Road.....F22
Blue Road.....E23	Mc Intosh Road.....F18
Bovee Road.....C23	Merriman Road.....D21
Brow Road.....D21	N Main St.....F18
Bridgeman Road.....F23	North St.....F19
Bromley Road.....G19	O'Brien Road.....D23
Buffalo Road.....D20	Palmer Road.....H21
Burnt Mill Road.....G20	Parish Road.....D20
Business Park.....G19	Park Road Ex.....F19
Carroll St.....F20	Park Road.....F19
Chili Ave Ex.....H20	Parrell Dr.....G19
Chili Riga Center Rd.....D21	Percy Road.....I19
Chili Riga TL Road.....J22	Redfern Dr.....G19
Chiswick Dr.....F20	Richmond Ave.....F19
Churchville Riga Rd.....F20	Ridgefield Dr.....G19
Cloverleaf Dr.....G19	Riga Mumford Road.....G22
Creekside Dr.....G19	Robertson Road.....F20
Davis Road.....I20	Royce Dr.....G19
E Buffalo St.....F19	S Main St.....F19
Edgewood Lane.....D23	Sanford Road N.....F19
Evergreen Dr.....F19	Sanford Road S.....F20
Fairbanks Road.....F18	Savage Road.....G20
Fitch St.....F19	Shelter Cove.....F20
Gilman Road.....F19	Sheridan Road.....D20
Gough Road.....I22	Stearns Road.....I22
Green Road.....I22	Toed Dr.....G23
Greenway Blvd.....G19	Tower Lane.....F20
Griffin Road.....G22	Vanessa Lane.....I22
Hawker Road.....F20	W Buffalo St.....F19
Hosmer Road.....I23	Washington St.....G18
Howard Ave.....F19	Willowbank Dr.....G19

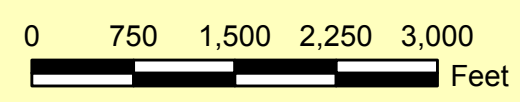


**Town of**  
**RIGA**  
**Monroe**  
**County**  
**New York**

www.monroecounty.gov  
 www.mappingmonroe.org  
**Mapping Monroe**  
 GIS Services Division  
 Department of Environmental Services



**Maggie Brooks**  
 County Executive



**Legend**

Interstates	Water
State Routes	Parks
County Roads	Cemeteries
Local Roads	Business and Industry
Private Drives	Shopping Areas
Railroads	Areas of Interest
Municipal Boundaries	Golf Courses
Trails	
Points of Interest	
Schools	

6/10/2011  
 The Monroe County GIS Services Division strives for accuracy, however, errors do occasionally occur. Should you find an error, please notify us at (585) 753-7502 or www.mappingmonroe.org  
 Intended print size: 29" x 24.75"

The information included on this map has been compiled by Monroe County GIS staff from a variety of sources and is subject to change without notice. This map is representational and is intended for general planning and navigation purposes. This map is not intended to convey site-specific information. Any sale or disposition of this map is prohibited except by written permission of Monroe County.