

By Legislators McCabe and Johns

Intro. No. _____

RESOLUTION NO. _____ OF 2023

CLASSIFICATION OF ACTION AND DETERMINATION OF SIGNIFICANCE PURSUANT TO STATE ENVIRONMENTAL QUALITY REVIEW ACT FOR CONVEYANCE OF PERMANENT EASEMENT ON COUNTY OWNED PROPERTY TO MONROE COUNTY WATER AUTHORITY FOR UTILITY PURPOSES AT 637 FLYNN ROAD IN TOWN OF GREECE

BE IT RESOLVED BY THE LEGISLATURE OF THE COUNTY OF MONROE, as follows:

Section 1. The Monroe County Legislature determines that the conveyance of a permanent easement located at the below listed address in the Town of Greece is an Unlisted action.

| <u>Parcel</u> | <u>Grantee</u> | <u>Amount</u> |
|---|--|---------------|
| Map 1 Parcel 1 PE .089 Acre 637 Flynn Road T.A. #033.02-3-21./HILT Town of Greece | Monroe County Water Authority 475 Norris Drive Rochester, Ny 14610 | \$520 |

Section 2. The Monroe County Legislature has reviewed and considered the Short Environmental Assessment Form dated June 6, 2023 and has considered the potential environmental impacts of the conveyance of a permanent easement over the real property identified above pursuant to the requirements of State Environmental Quality Review Act and has found that the proposed action will not result in any significant adverse environmental impacts. The Monroe County Legislature hereby issues and adopts the Negative Declaration attached hereto and made a part hereof and determines that an environmental impact statement is not required.

Section 3. The County Executive, or his designee, is hereby authorized to take such actions to comply with the requirements of the State Environmental Quality Review Act, including without limitation, the execution of documents and the filing, distribution, and publication of the documents required under the State Environmental Quality Review Act, and any other actions to implement the intent of this resolution.

Section 4. This resolution shall take effect in accordance with Section C2-7 of the Monroe County Charter.

Environment and Public Works Committee; July 24, 2023 - CV: 6-0
File No. 23-0235

ADOPTION: Date: _____ Vote: _____

ACTION BY THE COUNTY EXECUTIVE

APPROVED: _____ VETOED: _____

SIGNATURE: _____ DATE: _____

EFFECTIVE DATE OF RESOLUTION: _____

24.2

Short Environmental Assessment Form

Part 1 - Project Information

Instructions for Completing

Part 1 – Project Information. The applicant or project sponsor is responsible for the completion of Part 1. Responses become part of the application for approval or funding, are subject to public review, and may be subject to further verification. Complete Part 1 based on information currently available. If additional research or investigation would be needed to fully respond to any item, please answer as thoroughly as possible based on current information.

Complete all items in Part 1. You may also provide any additional information which you believe will be needed by or useful to the lead agency; attach additional pages as necessary to supplement any item.

| | | | |
|--|--|--------------------------------|--|
| Part 1 – Project and Sponsor Information | | | |
| Name of Action or Project: Proposed Permanent Easement for Utility Purposes at Flynn Road, Town of Greece | | | |
| Project Location (describe, and attach a location map): 637 Flynn Road, Town of Greece | | | |
| Brief Description of Proposed Action: 637 Flynn Road is a 1.00 acre parcel of land unimproved. A 0.25 acre Permanent Easement is proposed from this parcel. The 15' wide easement extends North to South between the property lines along the existing highway boundary. | | | |
| Name of Applicant or Sponsor: Monroe County | | Telephone: 585 753 1233 | |
| Address: 39 West Main Street | | E-Mail: | |
| City/PO: Rochester | | State: New York | Zip Code: 14614 |
| 1. Does the proposed action only involve the legislative adoption of a plan, local law, ordinance, administrative rule, or regulation? If Yes, attach a narrative description of the intent of the proposed action and the environmental resources that may be affected in the municipality and proceed to Part 2. If no, continue to question 2. | | NO <input type="checkbox"/> | YES <input checked="" type="checkbox"/> |
| 2. Does the proposed action require a permit, approval or funding from any other government Agency? If Yes, list agency(s) name and permit or approval: Northwest Quadrant Pure Waters District Administrative Board Monroe County Water Authority | | NO <input type="checkbox"/> | YES <input checked="" type="checkbox"/> |
| 3. a. Total acreage of the site of the proposed action? | | 1.00 acres | |
| b. Total acreage to be physically disturbed? | | 0 acres | |
| c. Total acreage (project site and any contiguous properties) owned or controlled by the applicant or project sponsor? | | 1.00 acres | |
| 4. Check all land uses that occur on, are adjoining or near the proposed action: | | | |
| 5. <input type="checkbox"/> Urban <input type="checkbox"/> Rural (non-agriculture) <input type="checkbox"/> Industrial <input type="checkbox"/> Commercial <input checked="" type="checkbox"/> Residential (suburban) | | | |
| <input type="checkbox"/> Forest <input type="checkbox"/> Agriculture <input type="checkbox"/> Aquatic <input checked="" type="checkbox"/> Other(Specify): Northwest Quadrant Pure Waters Plant | | | |
| <input type="checkbox"/> Parkland | | | |

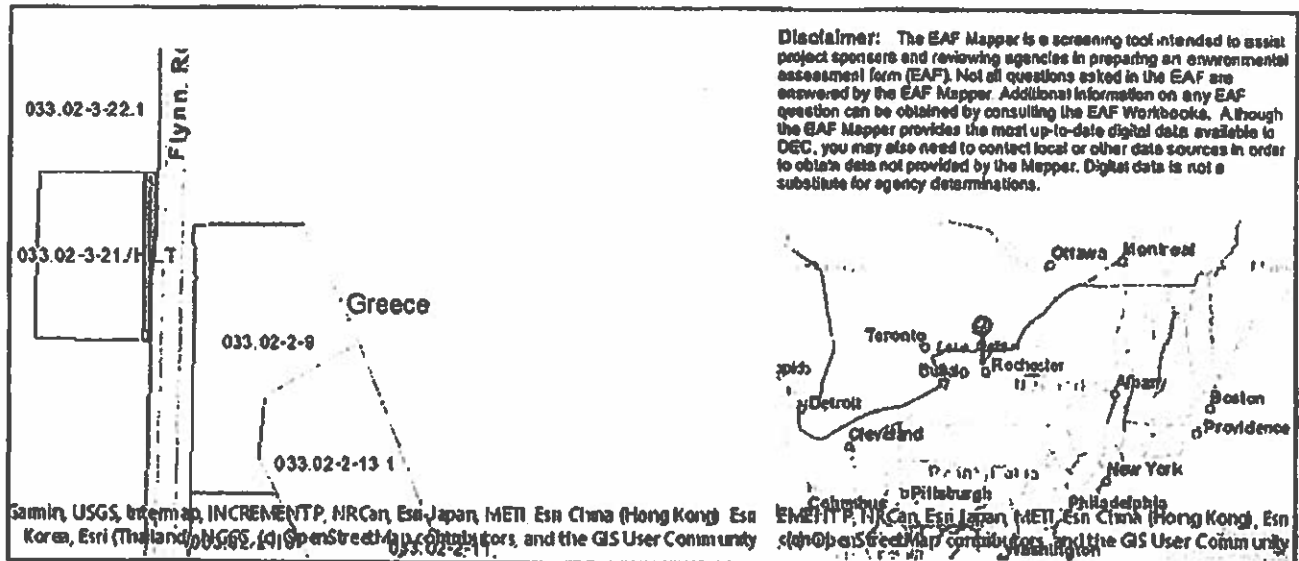
| | | | |
|--|-------------------------------------|-------------------------------------|-------------------------------------|
| 5. Is the proposed action, | NO | YES | N/A |
| a. A permitted use under the zoning regulations? | <input type="checkbox"/> | <input type="checkbox"/> | <input checked="" type="checkbox"/> |
| b. Consistent with the adopted comprehensive plan? | <input type="checkbox"/> | <input type="checkbox"/> | <input checked="" type="checkbox"/> |
| 6. Is the proposed action consistent with the predominant character of the existing built or natural landscape? | NO | YES | |
| | <input checked="" type="checkbox"/> | <input type="checkbox"/> | |
| 7. Is the site of the proposed action located in, or does it adjoin, a state listed Critical Environmental Area? | NO | YES | |
| If Yes, identify: _____ | <input checked="" type="checkbox"/> | <input type="checkbox"/> | |
| 8. a. Will the proposed action result in a substantial increase in traffic above present levels? | NO | YES | |
| b. Are public transportation services available at or near the site of the proposed action? | <input checked="" type="checkbox"/> | <input type="checkbox"/> | |
| c. Are any pedestrian accommodations or bicycle routes available on or near the site of the proposed action? | <input checked="" type="checkbox"/> | <input type="checkbox"/> | |
| 9. Does the proposed action meet or exceed the state energy code requirements? | NO | YES | |
| If the proposed action will exceed requirements, describe design features and technologies: _____ _____ | <input checked="" type="checkbox"/> | <input type="checkbox"/> | |
| 10. Will the proposed action connect to an existing public/private water supply? | NO | YES | |
| If No, describe method for providing potable water: _____ | <input checked="" type="checkbox"/> | <input type="checkbox"/> | |
| 11. Will the proposed action connect to existing wastewater utilities? | NO | YES | |
| If No, describe method for providing wastewater treatment: _____ | <input checked="" type="checkbox"/> | <input type="checkbox"/> | |
| 12. a. Does the project site contain, or is it substantially contiguous to, a building, archaeological site, or district which is listed on the National or State Register of Historic Places, or that has been determined by the Commissioner of the NYS Office of Parks, Recreation and Historic Preservation to be eligible for listing on the State Register of Historic Places? | NO | YES | |
| | <input checked="" type="checkbox"/> | <input type="checkbox"/> | |
| b. Is the project site, or any portion of it, located in or adjacent to an area designated as sensitive for archaeological sites on the NY State Historic Preservation Office (SHPO) archaeological site inventory? | <input type="checkbox"/> | <input checked="" type="checkbox"/> | |
| 13. a. Does any portion of the site of the proposed action, or lands adjoining the proposed action, contain wetlands or other waterbodies regulated by a federal, state or local agency? | NO | YES | |
| | <input type="checkbox"/> | <input checked="" type="checkbox"/> | |
| b. Would the proposed action physically alter, or encroach into, any existing wetland or waterbody? | <input checked="" type="checkbox"/> | <input type="checkbox"/> | |
| If Yes, identify the wetland or waterbody and extent of alterations in square feet or acres: _____ _____ _____ | | | |

| | | |
|--|---|--|
| 14. Identify the typical habitat types that occur on, or are likely to be found on the project site. Check all that apply. <input type="checkbox"/> Shoreline <input type="checkbox"/> Forest <input type="checkbox"/> Agricultural grasslands <input type="checkbox"/> Early mid-successional <input checked="" type="checkbox"/> Wetland <input type="checkbox"/> Urban <input checked="" type="checkbox"/> Suburban | | |
| 15. Does the site of the proposed action contain any species of animal, or associated habitats, listed by the State or Federal government as threatened or endangered? Black Tern, Bald Eagle | NO <input type="checkbox"/> | YES <input checked="" type="checkbox"/> |
| 16. Is the project site located in the 100-year flood plan? | NO <input checked="" type="checkbox"/> | YES <input type="checkbox"/> |
| 17. Will the proposed action create storm water discharge, either from point or non-point sources? If Yes, | NO <input checked="" type="checkbox"/> | YES <input type="checkbox"/> |
| a. Will storm water discharges flow to adjacent properties? | <input checked="" type="checkbox"/> | <input type="checkbox"/> |
| b. Will storm water discharges be directed to established conveyance systems (runoff and storm drains)? If Yes, briefly describe: | <input checked="" type="checkbox"/> | <input type="checkbox"/> |
| 18. Does the proposed action include construction or other activities that would result in the impoundment of water or other liquids (e.g., retention pond, waste lagoon, dam)? If Yes, explain the purpose and size of the impoundment: | | |
| | <input checked="" type="checkbox"/> | <input type="checkbox"/> |
| 19. Has the site of the proposed action or an adjoining property been the location of an active or closed solid waste management facility? If Yes, describe: | | |
| | <input checked="" type="checkbox"/> | <input type="checkbox"/> |
| 20. Has the site of the proposed action or an adjoining property been the subject of remediation (ongoing or completed) for hazardous waste? If Yes, describe: | | |
| | <input checked="" type="checkbox"/> | <input type="checkbox"/> |
| I CERTIFY THAT THE INFORMATION PROVIDED ABOVE IS TRUE AND ACCURATE TO THE BEST OF MY KNOWLEDGE | | |
| Applicant/sponsor name: Monroe County | | Date: June 6, 2023 |
| Signature: <i>Ray Standa</i> | | Title: Director |

24.5

EAF Mapper Summary Report

Monday, April 17, 2023 4:06 PM



| | |
|---|---|
| Part 1 / Question 7 [Critical Environmental Area] | No |
| Part 1 / Question 12a [National or State Register of Historic Places or State Eligible Sites] | No |
| Part 1 / Question 12b [Archeological Sites] | Yes |
| Part 1 / Question 13a [Wetlands or Other Regulated Waterbodies] | Yes - Digital mapping information on local and federal wetlands and waterbodies is known to be incomplete. Refer to EAF Workbook. |
| Part 1 / Question 15 [Threatened or Endangered Animal] | Yes |
| Part 1 / Question 15 [Threatened or Endangered Animal - Name] | Black Tern, Bald Eagle |
| Part 1 / Question 16 [100 Year Flood Plain] | No |
| Part 1 / Question 20 [Remediation Site] | No |

24.6

Agency Use Only (If applicable)

| | |
|----------|----------------|
| Project: | 637 Flynn Road |
| Date: | 2023.06.02 |

Short Environmental Assessment Form
Part 2 - Impact Assessment

Part 2 is to be completed by the Lead Agency.

Answer all of the following questions in Part 2 using the information contained in Part 1 and other materials submitted by the project sponsor or otherwise available to the reviewer. When answering the questions the reviewer should be guided by the concept "Have my responses been reasonable considering the scale and context of the proposed action?"

| | No, or small impact may occur | Moderate to large impact may occur |
|--|---|--|
| 1. Will the proposed action create a material conflict with an adopted land use plan or zoning regulations? | <input checked="" type="checkbox"/> | <input type="checkbox"/> |
| 2. Will the proposed action result in a change in the use or intensity of use of land? | <input checked="" type="checkbox"/> | <input type="checkbox"/> |
| 3. Will the proposed action impair the character or quality of the existing community? | <input checked="" type="checkbox"/> | <input type="checkbox"/> |
| 4. Will the proposed action have an impact on the environmental characteristics that caused the establishment of a Critical Environmental Area (CEA)? | <input checked="" type="checkbox"/> | <input type="checkbox"/> |
| 5. Will the proposed action result in an adverse change in the existing level of traffic or affect existing infrastructure for mass transit, biking or walkway? | <input checked="" type="checkbox"/> | <input type="checkbox"/> |
| 6. Will the proposed action cause an increase in the use of energy and it fails to incorporate reasonably available energy conservation or renewable energy opportunities? | <input checked="" type="checkbox"/> | <input type="checkbox"/> |
| 7. Will the proposed action impact existing: a. public / private water supplies? | <input checked="" type="checkbox"/> | <input type="checkbox"/> |
| b. public / private wastewater treatment utilities? | <input checked="" type="checkbox"/> | <input type="checkbox"/> |
| 8. Will the proposed action impair the character or quality of important historic, archaeological, architectural or aesthetic resources? | <input checked="" type="checkbox"/> | <input type="checkbox"/> |
| 9. Will the proposed action result in an adverse change to natural resources (e.g., wetlands, waterbodies, groundwater, air quality, flora and fauna)? | <input checked="" type="checkbox"/> | <input type="checkbox"/> |
| 10. Will the proposed action result in an increase in the potential for erosion, flooding or drainage problems? | <input checked="" type="checkbox"/> | <input type="checkbox"/> |
| 11. Will the proposed action create a hazard to environmental resources or human health? | <input checked="" type="checkbox"/> | <input type="checkbox"/> |

PRINT FORM

24.7

| | |
|---------------------------------|----------------|
| Agency Use Only (If applicable) | |
| Project: | 637 Flynn Road |
| Date: | 2023.06.02 |

Short Environmental Assessment Form Part 3 Determination of Significance

For every question in Part 2 that was answered "moderate to large impact may occur", or if there is a need to explain why a particular element of the proposed action may or will not result in a significant adverse environmental impact, please complete Part 3. Part 3 should, in sufficient detail, identify the impact, including any measures or design elements that have been included by the project sponsor to avoid or reduce impacts. Part 3 should also explain how the lead agency determined that the impact may or will not be significant. Each potential impact should be assessed considering its setting, probability of occurring, duration, irreversibility, geographic scope and magnitude. Also consider the potential for short-term, long-term and cumulative impacts.

The proposal involves a 15' wide permanent utility easement along Flynn Road. The proposed easement is on the west side of Flynn Road. Northrup Creek is on the east side of Flynn Road. Additionally, there is a residential property on the east side of Flynn Road between the proposed easement and Northrup Creek. Impacts to Northrup Creek from the proposed easement is minimal to non-existent as this easement is limited to the use and access for utilities.

The proposed easement is along the road in an area previously disturbed from roadway construction and containing a drainage ditch, residential driveways and lawn. The permanent easement does not contemplate additional changes to the area.

The Environmental Resource Mapper indicates that there may be threatened or endangered species, bald eagle and black tern in the area. This is likely due to the proximity to Northrup Creek which likely has suitable marsh and wetland habitat for both species. The turf grass and drainage ditch located along the highway boundary would not be expected to support any threatened or endangered species. Minimal to no change to the existing property is expected. Due to the nature of the project, the previous disturbance and nature of the area the temporary disturbance is not expected to have any significant impact on the natural resources in the area.

| | |
|--|--|
| <input type="checkbox"/> | Check this box if you have determined, based on the information and analysis above, and any supporting documentation, that the proposed action may result in one or more potentially large or significant adverse impacts and an environmental impact statement is required. |
| <input checked="" type="checkbox"/> | Check this box if you have determined, based on the information and analysis above, and any supporting documentation, that the proposed action will not result in any significant adverse environmental impacts. |
| Monroe County | |
| Name of Lead Agency | Date |
| Adam J. Bello | |
| Print or Type Name of Responsible Officer in Lead Agency | County Executive |
| | Title of Responsible Officer |
| Signature of Responsible Officer in Lead Agency | Signature of Preparer (if different from Responsible Officer) |

PRINT FORM



Office of the County Executive

Monroe County, New York

Adam J. Bello
County Executive

July 7, 2023

| |
|--|
| OFFICIAL FILE COPY |
| No. <u>230205</u> |
| Not to be removed from the Office of the Legislature Of Monroe County |
| Committee Assignment |
| ENV. & PUB. WORKS-L |

To The Honorable
Monroe County Legislature
407 County Office Building
Rochester, New York 14614

Subject: Classification of Action and Determination of Significance Pursuant to the State Environmental Quality Review Act for the Conveyance of a Permanent Easement on County Owned Property to the Monroe County Water Authority for Utility Purposes at 637 Flynn Road in the Town of Greece

Honorable Legislators:

I recommend that Your Honorable Body determine whether the conveyance of a permanent easement on County owned property to the Monroe County Water Authority for utility purposes at 637 Flynn Road in the Town of Greece may have a significant adverse impact on the environment pursuant to the State Environmental Quality Review Act ("SEQRA").

| <u>Parcel</u> | <u>Grantee</u> | <u>Amount</u> |
|--|--|---------------|
| Map 1 Parcel 1 PE .089 Acre 637 Flynn Road T.A. # 033.02-3-21./HILT Town of Greece | Monroe County Water Authority 475 Norris Drive Rochester, NY 14610 | \$520 |

The conveyance of a permanent easement located at the addresses defined above in the Town of Greece have been preliminarily classified as an Unlisted Action. The SEQRA regulations found at 6 NYCRR Part 617 requires that no agency shall carry out or approve an Action until it has complied with the requirements of SEQRA.


The specific legislative actions required are:

1. Determine that the conveyance of a permanent easement located at the above listed address in the Town of Greece is an Unlisted action.
2. Make a determination of significance regarding the conveyance of a permanent easement identified above in the Town of Greece pursuant to 6 NYCRR 617.7.

3. Authorize the County Executive, or his designee, to take such actions to comply with the requirements of the State Environmental Quality Review Act, including without limitation, the execution of documents and the filing, distribution and publication of the documents required under the State Environmental Quality Review Act, and any other actions to implement the intent of this resolution.

This designation will have no impact on the revenues or expenditures of the current Monroe County budget.

I recommend that this matter be referred to the appropriate committee(s) for favorable action by Your Honorable Body.

Sincerely,

Adam J. Bello
Monroe County Executive

Short Environmental Assessment Form

Part 1 - Project Information

Instructions for Completing

Part 1 – Project Information. The applicant or project sponsor is responsible for the completion of Part 1. Responses become part of the application for approval or funding, are subject to public review, and may be subject to further verification. Complete Part 1 based on information currently available. If additional research or investigation would be needed to fully respond to any item, please answer as thoroughly as possible based on current information.

Complete all items in Part 1. You may also provide any additional information which you believe will be needed by or useful to the lead agency; attach additional pages as necessary to supplement any item.

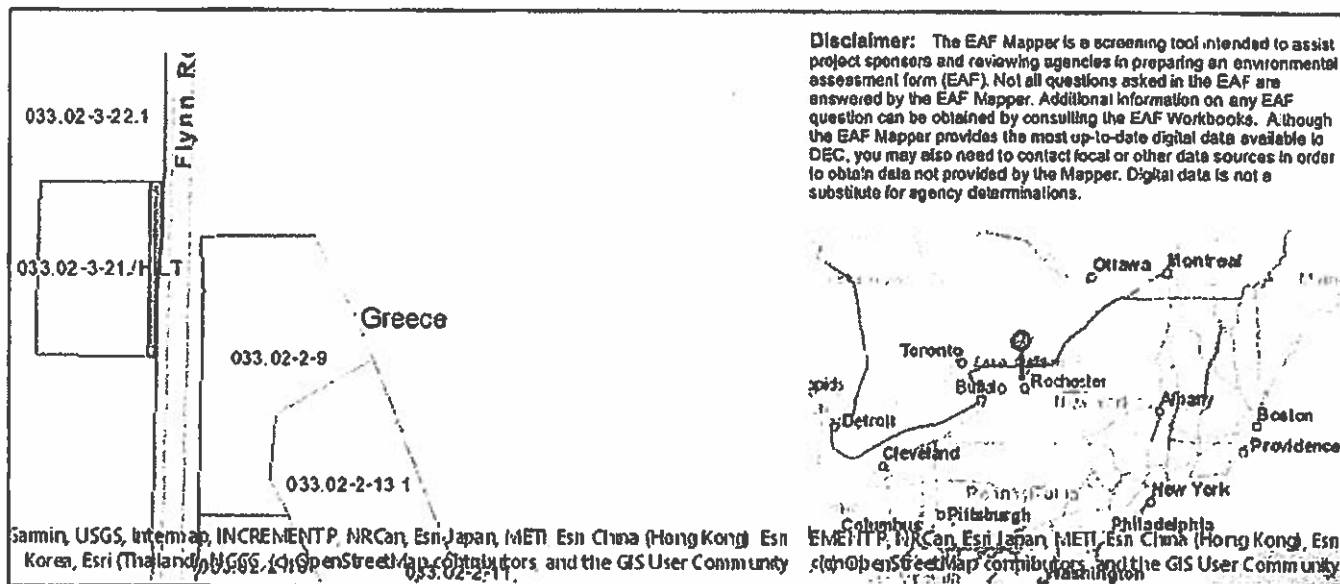
| | | | |
|--|--|-------------------------------------|--|
| Part 1 – Project and Sponsor Information | | | |
| Name of Action or Project: Proposed Permanent Easement for Utility Purposes at Flynn Road, Town of Greece | | | |
| Project Location (describe, and attach a location map): 637 Flynn Road, Town of Greece | | | |
| Brief Description of Proposed Action: 637 Flynn Road is a 1.00 acre parcel of land unimproved. A 0.25 acre Permanent Easement is proposed from this parcel. The 15' wide easement extends North to South between the property lines along the existing highway boundary. | | | |
| Name of Applicant or Sponsor: Monroe County | | Telephone: 585 753 1233 E-Mail: | |
| Address: 39 West Main Street | | | |
| City/PO: Rochester | | State: New York | Zip Code: 14614 |
| 1. Does the proposed action only involve the legislative adoption of a plan, local law, ordinance, administrative rule, or regulation? If Yes, attach a narrative description of the intent of the proposed action and the environmental resources that may be affected in the municipality and proceed to Part 2. If no, continue to question 2. | | NO <input type="checkbox"/> | YES <input checked="" type="checkbox"/> |
| 2. Does the proposed action require a permit, approval or funding from any other government Agency? If Yes, list agency(s) name and permit or approval: Northwest Quadrant Pure Waters District Administrative Board Monroe County Water Authority | | NO <input type="checkbox"/> | YES <input checked="" type="checkbox"/> |
| 3. a. Total acreage of the site of the proposed action? b. Total acreage to be physically disturbed? c. Total acreage (project site and any contiguous properties) owned or controlled by the applicant or project sponsor? | | 1.00 acres 0 acres 1.00 acres | |
| 4. Check all land uses that occur on, are adjoining or near the proposed action: | | | |
| 5. <input type="checkbox"/> Urban <input type="checkbox"/> Rural (non-agriculture) <input type="checkbox"/> Industrial <input type="checkbox"/> Commercial <input checked="" type="checkbox"/> Residential (suburban) <input type="checkbox"/> Forest <input type="checkbox"/> Agriculture <input type="checkbox"/> Aquatic <input checked="" type="checkbox"/> Other(Specify): Northwest Quadrant Pure Waters Plant <input type="checkbox"/> Parkland | | | |

| | | | |
|--|-------------------------------------|-------------------------------------|-------------------------------------|
| 5. Is the proposed action, | NO | YES | N/A |
| a. A permitted use under the zoning regulations? | <input type="checkbox"/> | <input type="checkbox"/> | <input checked="" type="checkbox"/> |
| b. Consistent with the adopted comprehensive plan? | <input type="checkbox"/> | <input type="checkbox"/> | <input checked="" type="checkbox"/> |
| 6. Is the proposed action consistent with the predominant character of the existing built or natural landscape? | NO | YES | |
| | <input checked="" type="checkbox"/> | <input type="checkbox"/> | |
| 7. Is the site of the proposed action located in, or does it adjoin, a state listed Critical Environmental Area? | NO | YES | |
| If Yes, identify: _____ | <input checked="" type="checkbox"/> | <input type="checkbox"/> | |
| 8. a. Will the proposed action result in a substantial increase in traffic above present levels? | NO | YES | |
| | <input checked="" type="checkbox"/> | <input type="checkbox"/> | |
| b. Are public transportation services available at or near the site of the proposed action? | <input checked="" type="checkbox"/> | <input type="checkbox"/> | |
| c. Are any pedestrian accommodations or bicycle routes available on or near the site of the proposed action? | <input checked="" type="checkbox"/> | <input type="checkbox"/> | |
| 9. Does the proposed action meet or exceed the state energy code requirements? | NO | YES | |
| If the proposed action will exceed requirements, describe design features and technologies: _____ _____ | <input checked="" type="checkbox"/> | <input type="checkbox"/> | |
| 10. Will the proposed action connect to an existing public/private water supply? | NO | YES | |
| If No, describe method for providing potable water: _____ _____ | <input checked="" type="checkbox"/> | <input type="checkbox"/> | |
| 11. Will the proposed action connect to existing wastewater utilities? | NO | YES | |
| If No, describe method for providing wastewater treatment: _____ _____ | <input checked="" type="checkbox"/> | <input type="checkbox"/> | |
| 12. a. Does the project site contain, or is it substantially contiguous to, a building, archaeological site, or district which is listed on the National or State Register of Historic Places, or that has been determined by the Commissioner of the NYS Office of Parks, Recreation and Historic Preservation to be eligible for listing on the State Register of Historic Places? | NO | YES | |
| | <input checked="" type="checkbox"/> | <input type="checkbox"/> | |
| b. Is the project site, or any portion of it, located in or adjacent to an area designated as sensitive for archaeological sites on the NY State Historic Preservation Office (SHPO) archaeological site inventory? | <input type="checkbox"/> | <input checked="" type="checkbox"/> | |
| 13. a. Does any portion of the site of the proposed action, or lands adjoining the proposed action, contain wetlands or other waterbodies regulated by a federal, state or local agency? | NO | YES | |
| | <input type="checkbox"/> | <input checked="" type="checkbox"/> | |
| b. Would the proposed action physically alter, or encroach into, any existing wetland or waterbody? | <input checked="" type="checkbox"/> | <input type="checkbox"/> | |
| If Yes, identify the wetland or waterbody and extent of alterations in square feet or acres: _____ _____ _____ | | | |

| | | |
|--|-------------------------------------|-------------------------------------|
| 14. Identify the typical habitat types that occur on, or are likely to be found on the project site. Check all that apply: <input type="checkbox"/> Shoreline <input type="checkbox"/> Forest <input type="checkbox"/> Agricultural/grasslands <input type="checkbox"/> Early mid-successional <input checked="" type="checkbox"/> Wetland <input type="checkbox"/> Urban <input checked="" type="checkbox"/> Suburban | | |
| 15. Does the site of the proposed action contain any species of animal, or associated habitats, listed by the State or Federal government as threatened or endangered? Black Tern, Bald Eagle | NO | YES |
| | <input type="checkbox"/> | <input checked="" type="checkbox"/> |
| 16. Is the project site located in the 100-year flood plan? | NO | YES |
| | <input checked="" type="checkbox"/> | <input type="checkbox"/> |
| 17. Will the proposed action create storm water discharge, either from point or non-point sources? If Yes, | NO | YES |
| a. Will storm water discharges flow to adjacent properties? | <input checked="" type="checkbox"/> | <input type="checkbox"/> |
| b. Will storm water discharges be directed to established conveyance systems (runoff and storm drains)? | <input checked="" type="checkbox"/> | <input type="checkbox"/> |
| If Yes, briefly describe: _____ _____ | | |
| 18. Does the proposed action include construction or other activities that would result in the impoundment of water or other liquids (e.g., retention pond, waste lagoon, dam)? If Yes, explain the purpose and size of the impoundment: _____ | NO | YES |
| | <input checked="" type="checkbox"/> | <input type="checkbox"/> |
| 19. Has the site of the proposed action or an adjoining property been the location of an active or closed solid waste management facility? If Yes, describe: _____ | NO | YES |
| | <input checked="" type="checkbox"/> | <input type="checkbox"/> |
| 20. Has the site of the proposed action or an adjoining property been the subject of remediation (ongoing or completed) for hazardous waste? If Yes, describe: _____ | NO | YES |
| | <input checked="" type="checkbox"/> | <input type="checkbox"/> |
| I CERTIFY THAT THE INFORMATION PROVIDED ABOVE IS TRUE AND ACCURATE TO THE BEST OF MY KNOWLEDGE | | |
| Applicant/sponsor/name: Monroe County | | Date: June 6, 2023 |
| Signature: <u><i>My Xhonde</i></u> | | Title: Director |

EAF Mapper Summary Report

Monday, April 17, 2023 4:06 PM



| | |
|---|---|
| Part 1 / Question 7 [Critical Environmental Area] | No |
| Part 1 / Question 12a [National or State Register of Historic Places or State Eligible Sites] | No |
| Part 1 / Question 12b [Archeological Sites] | Yes |
| Part 1 / Question 13a [Wetlands or Other Regulated Waterbodies] | Yes - Digital mapping information on local and federal wetlands and waterbodies is known to be incomplete. Refer to EAF Workbook. |
| Part 1 / Question 15 [Threatened or Endangered Animal] | Yes |
| Part 1 / Question 15 [Threatened or Endangered Animal - Name] | Black Tern, Bald Eagle |
| Part 1 / Question 16 [100 Year Flood Plain] | No |
| Part 1 / Question 20 [Remediation Site] | No |

Agency Use Only (If applicable)

| | |
|-----------------|----------------|
| Project: | 637 Flynn Road |
| Date: | 2023.06.02 |

***Short Environmental Assessment Form
Part 2 - Impact Assessment***

Part 2 is to be completed by the Lead Agency.

Answer all of the following questions in Part 2 using the information contained in Part 1 and other materials submitted by the project sponsor or otherwise available to the reviewer. When answering the questions the reviewer should be guided by the concept "Have my responses been reasonable considering the scale and context of the proposed action?"

| | No, or small impact may occur | Moderate to large impact may occur |
|--|---|--|
| 1. Will the proposed action create a material conflict with an adopted land use plan or zoning regulations? | <input checked="" type="checkbox"/> | <input type="checkbox"/> |
| 2. Will the proposed action result in a change in the use or intensity of use of land? | <input checked="" type="checkbox"/> | <input type="checkbox"/> |
| 3. Will the proposed action impair the character or quality of the existing community? | <input checked="" type="checkbox"/> | <input type="checkbox"/> |
| 4. Will the proposed action have an impact on the environmental characteristics that caused the establishment of a Critical Environmental Area (CEA)? | <input checked="" type="checkbox"/> | <input type="checkbox"/> |
| 5. Will the proposed action result in an adverse change in the existing level of traffic or affect existing infrastructure for mass transit, biking or walkway? | <input checked="" type="checkbox"/> | <input type="checkbox"/> |
| 6. Will the proposed action cause an increase in the use of energy and it fails to incorporate reasonably available energy conservation or renewable energy opportunities? | <input checked="" type="checkbox"/> | <input type="checkbox"/> |
| 7. Will the proposed action impact existing: a. public / private water supplies? | <input checked="" type="checkbox"/> | <input type="checkbox"/> |
| b. public / private wastewater treatment utilities? | <input checked="" type="checkbox"/> | <input type="checkbox"/> |
| 8. Will the proposed action impair the character or quality of important historic, archaeological, architectural or aesthetic resources? | <input checked="" type="checkbox"/> | <input type="checkbox"/> |
| 9. Will the proposed action result in an adverse change to natural resources (e.g., wetlands, waterbodies, groundwater, air quality, flora and fauna)? | <input checked="" type="checkbox"/> | <input type="checkbox"/> |
| 10. Will the proposed action result in an increase in the potential for erosion, flooding or drainage problems? | <input checked="" type="checkbox"/> | <input type="checkbox"/> |
| 11. Will the proposed action create a hazard to environmental resources or human health? | <input checked="" type="checkbox"/> | <input type="checkbox"/> |

Agency Use Only (If applicable)

Project: 637 Flynn Road

Date: 2023.06.02

Short Environmental Assessment Form Part 3 Determination of Significance

For every question in Part 2 that was answered "moderate to large impact may occur", or if there is a need to explain why a particular element of the proposed action may or will not result in a significant adverse environmental impact, please complete Part 3. Part 3 should, in sufficient detail, identify the impact, including any measures or design elements that have been included by the project sponsor to avoid or reduce impacts. Part 3 should also explain how the lead agency determined that the impact may or will not be significant. Each potential impact should be assessed considering its setting, probability of occurring, duration, irreversibility, geographic scope and magnitude. Also consider the potential for short-term, long-term and cumulative impacts.

The proposal involves a 15' wide permanent utility easement along Flynn Road. The proposed easement is on the west side of Flynn Road. Northrup Creek is on the east side of Flynn Road. Additionally, there is a residential property on the east side of Flynn Road between the proposed easement and Northrup Creek. Impacts to Northrup Creek from the proposed easement is minimal to non-existent as this easement is limited to the use and access for utilities.

The proposed easement is along the road in an area previously disturbed from roadway construction and containing a drainage ditch, residential driveways and lawn. The permanent easement does not contemplate additional changes to the area.

The Environmental Resource Mapper indicates that there may be threatened or endangered species, bald eagle and black tern in the area. This is likely due to the proximity to Northrup Creek which likely has suitable marsh and wetland habitat for both species. The turf grass and drainage ditch located along the highway boundary would not be expected to support any threatened or endangered species. Minimal to no change to the existing property is expected. Due to the nature of the project, the previous disturbance and nature of the area the temporary disturbance is not expected to have any significant impact on the natural resources in the area.

- ☐ Check this box if you have determined, based on the information and analysis above, and any supporting documentation, that the proposed action may result in one or more potentially large or significant adverse impacts and an environmental impact statement is required.
- ☒ Check this box if you have determined, based on the information and analysis above, and any supporting documentation, that the proposed action will not result in any significant adverse environmental impacts.

Monroe County

Name of Lead Agency

Date

Adam J. Bello

County Executive

Print or Type Name of Responsible Officer in Lead Agency

Title of Responsible Officer

Signature of Responsible Officer in Lead Agency

Signature of Preparer (if different from Responsible Officer)

PRINT FORM