

By Legislators Hughes-Smith and Bonnick

Intro. No. _____

RESOLUTION NO. _____ OF 2024

CLASSIFICATION OF ACTION AND DETERMINATION OF SIGNIFICANCE PURSUANT TO STATE ENVIRONMENTAL QUALITY REVIEW ACT FOR AIRPORT ELECTRIFICATION AND CARBON EMISSION REDUCTION PROJECT AT FREDERICK DOUGLASS-GREATER ROCHESTER INTERNATIONAL AIRPORT

BE IT RESOLVED BY THE LEGISLATURE OF THE COUNTY OF MONROE, as follows:

Section 1. The Monroe County Legislature determines that the carbon emission reduction project at the Frederick Douglass-Greater Rochester International Airport is an Unlisted action.

Section 2. The Monroe County Legislature has reviewed and considered the Short Environmental Assessment Form dated January 10, 2024, and has considered the potential environmental impacts of the carbon emission reduction project at the Frederick Douglass-Greater Rochester International Airport pursuant to the requirements of State Environmental Quality Review Act and has found that the proposed action will not result in any significant adverse environmental impacts. The Monroe County Legislature hereby issues and adopts the Negative Declaration attached hereto and made a part hereof and determines that an environmental impact statement is not required.

Section 3. The County Executive, or his designee, is hereby authorized to take such actions to comply with the requirements of the State Environmental Quality Review Act, including without limitation, the execution of documents and the filing, distribution, and publication of the documents required under the State Environmental Quality Review Act, and any other actions to implement the intent of this resolution.

Section 4. This resolution shall take effect in accordance with Section C2-7 of the Monroe County Charter.

Environment and Public Works Committee; February 26, 2024 - CV: 7-0
File No. 24-0061

ADOPTION: Date: _____ Vote: _____

ACTION BY THE COUNTY EXECUTIVE

APPROVED: _____ VETOED: _____

SIGNATURE: _____ DATE: _____

EFFECTIVE DATE OF RESOLUTION: _____

Short Environmental Assessment Form

Part 1 - Project Information

Instructions for Completing


Part 1 – Project Information. The applicant or project sponsor is responsible for the completion of Part 1. Responses become part of the application for approval or funding, are subject to public review, and may be subject to further verification. Complete Part 1 based on information currently available. If additional research or investigation would be needed to fully respond to any item, please answer as thoroughly as possible based on current information.

Complete all items in Part 1. You may also provide any additional information which you believe will be needed by or useful to the lead agency; attach additional pages as necessary to supplement any item.

Part 1 – Project and Sponsor Information							
Name of Action or Project: Airport Electrification and Carbon Emission Reduction Project at the Frederick Douglass-Greater Rochester International Airport							
Project Location (describe, and attach a location map): 300 Freight Building Road, Rochester NY 14624							
Brief Description of Proposed Action: In the aviation industry, reducing emissions through new electric vehicle (EV) integration investments is a key focus-area for Airports. In conjunction with Governor Hochul's objectives to lower the carbon footprint of New York State's airports, the Frederick Douglass - Greater Rochester International Airport has recently won a NYS Grant that will enhance the current electrification program with the goal of transitioning away from fossil fuel-powered equipment and will help the airport reduce its carbon footprint. The Airport is exploring the addition of EV Vehicles and charging station to be located on Airport Property. The intent is to redevelop existing impervious area for the charging station; no new impervious area will be created.							
Name of Applicant or Sponsor: Monroe County		Telephone: 585-753-7109 E-Mail: michaelwell@monroecounty.gov					
Address: 39 West Main Street							
City/PO: Rochester		State: New York	Zip Code: 14614				
1. Does the proposed action only involve the legislative adoption of a plan, local law, ordinance, administrative rule, or regulation? If Yes, attach a narrative description of the intent of the proposed action and the environmental resources that may be affected in the municipality and proceed to Part 2. If no, continue to question 2.			<table border="1" style="width: 100%; text-align: center;"> <tr> <td style="width: 50%;">NO</td> <td style="width: 50%;">YES</td> </tr> <tr> <td><input checked="" type="checkbox"/></td> <td><input type="checkbox"/></td> </tr> </table>	NO	YES	<input checked="" type="checkbox"/>	<input type="checkbox"/>
NO	YES						
<input checked="" type="checkbox"/>	<input type="checkbox"/>						
2. Does the proposed action require a permit, approval or funding from any other government Agency? If Yes, list agency(s) name and permit or approval: Monroe County Legislature, Monroe County Planning Board, and Monroe County Building Permit			<table border="1" style="width: 100%; text-align: center;"> <tr> <td style="width: 50%;">NO</td> <td style="width: 50%;">YES</td> </tr> <tr> <td><input type="checkbox"/></td> <td><input checked="" type="checkbox"/></td> </tr> </table>	NO	YES	<input type="checkbox"/>	<input checked="" type="checkbox"/>
NO	YES						
<input type="checkbox"/>	<input checked="" type="checkbox"/>						
3. a. Total acreage of the site of the proposed action?		0.03 acres					
b. Total acreage to be physically disturbed?		0.03 acres					
c. Total acreage (project site and any contiguous properties) owned or controlled by the applicant or project sponsor?		1.12 acres					
4. Check all land uses that occur on, are adjoining or near the proposed action:							
5. <input type="checkbox"/> Urban <input type="checkbox"/> Rural (non-agriculture) <input checked="" type="checkbox"/> Industrial <input checked="" type="checkbox"/> Commercial <input type="checkbox"/> Residential (suburban)							
<input type="checkbox"/> Forest <input type="checkbox"/> Agriculture <input type="checkbox"/> Aquatic <input checked="" type="checkbox"/> Other(Specify): Freight Building Area							
<input type="checkbox"/> Parkland							

<p>5. Is the proposed action,</p> <p>a. A permitted use under the zoning regulations?</p> <p>b. Consistent with the adopted comprehensive plan?</p>	<p>NO</p> <p><input type="checkbox"/></p> <p><input type="checkbox"/></p>	<p>YES</p> <p><input checked="" type="checkbox"/></p> <p><input checked="" type="checkbox"/></p>	<p>N/A</p> <p><input type="checkbox"/></p> <p><input type="checkbox"/></p>
<p>6. Is the proposed action consistent with the predominant character of the existing built or natural landscape?</p>	<p>NO</p> <p><input type="checkbox"/></p>	<p>YES</p> <p><input checked="" type="checkbox"/></p>	
<p>7. Is the site of the proposed action located in, or does it adjoin, a state listed Critical Environmental Area?</p> <p>If Yes, identify: _____</p>	<p>NO</p> <p><input checked="" type="checkbox"/></p>	<p>YES</p> <p><input type="checkbox"/></p>	
<p>8. a. Will the proposed action result in a substantial increase in traffic above present levels?</p> <p>b. Are public transportation services available at or near the site of the proposed action?</p> <p>c. Are any pedestrian accommodations or bicycle routes available on or near the site of the proposed action?</p>	<p>NO</p> <p><input checked="" type="checkbox"/></p> <p><input checked="" type="checkbox"/></p> <p><input checked="" type="checkbox"/></p>	<p>YES</p> <p><input type="checkbox"/></p> <p><input type="checkbox"/></p> <p><input type="checkbox"/></p>	
<p>9. Does the proposed action meet or exceed the state energy code requirements?</p> <p>If the proposed action will exceed requirements, describe design features and technologies:</p> <p>N/A</p> <p>_____</p> <p>_____</p>	<p>NO</p> <p><input type="checkbox"/></p>	<p>YES</p> <p><input type="checkbox"/></p>	
<p>10. Will the proposed action connect to an existing public/private water supply?</p> <p>If No, describe method for providing potable water: _____</p> <p>_____</p>	<p>NO</p> <p><input checked="" type="checkbox"/></p>	<p>YES</p> <p><input type="checkbox"/></p>	
<p>11. Will the proposed action connect to existing wastewater utilities?</p> <p>If No, describe method for providing wastewater treatment: _____</p> <p>_____</p>	<p>NO</p> <p><input checked="" type="checkbox"/></p>	<p>YES</p> <p><input type="checkbox"/></p>	
<p>12. a. Does the project site contain, or is it substantially contiguous to, a building, archaeological site, or district which is listed on the National or State Register of Historic Places, or that has been determined by the Commissioner of the NYS Office of Parks, Recreation and Historic Preservation to be eligible for listing on the State Register of Historic Places?</p> <p>b. Is the project site, or any portion of it, located in or adjacent to an area designated as sensitive for archaeological sites on the NY State Historic Preservation Office (SHPO) archaeological site inventory?</p>	<p>NO</p> <p><input checked="" type="checkbox"/></p> <p><input type="checkbox"/></p>	<p>YES</p> <p><input type="checkbox"/></p> <p><input checked="" type="checkbox"/></p>	
<p>13. a. Does any portion of the site of the proposed action, or lands adjoining the proposed action, contain wetlands or other waterbodies regulated by a federal, state or local agency?</p> <p>b. Would the proposed action physically alter, or encroach into, any existing wetland or waterbody?</p> <p>If Yes, identify the wetland or waterbody and extent of alterations in square feet or acres: _____</p> <p>_____</p> <p>_____</p>	<p>NO</p> <p><input checked="" type="checkbox"/></p> <p><input checked="" type="checkbox"/></p>	<p>YES</p> <p><input type="checkbox"/></p> <p><input type="checkbox"/></p>	

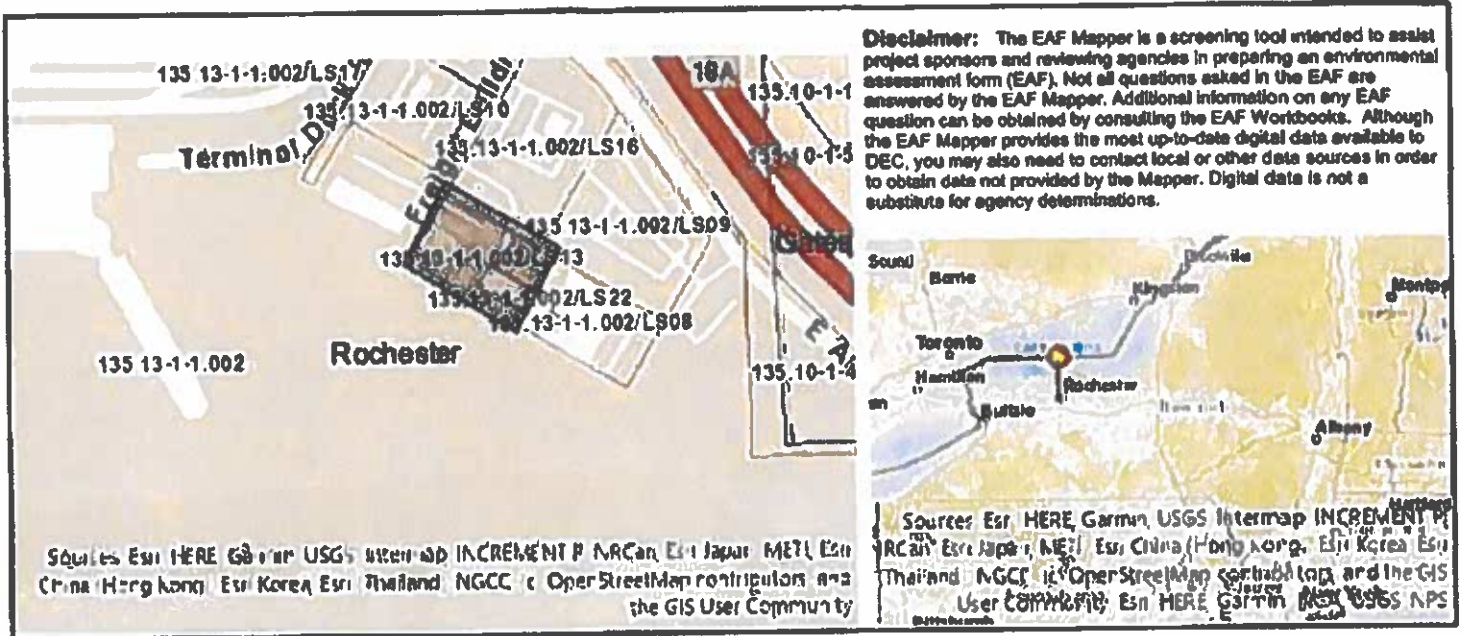
15.4

14. Identify the typical habitat types that occur on, or are likely to be found on the project site. Check all that apply:		
<input type="checkbox"/> Shoreline <input type="checkbox"/> Forest <input type="checkbox"/> Agricultural/grasslands <input type="checkbox"/> Early mid-successional <input type="checkbox"/> Wetland <input checked="" type="checkbox"/> Urban <input type="checkbox"/> Suburban		
15. Does the site of the proposed action contain any species of animal, or associated habitats, listed by the State or Federal government as threatened or endangered?	NO <input checked="" type="checkbox"/>	YES <input type="checkbox"/>
16. Is the project site located in the 100-year flood plan?	NO <input checked="" type="checkbox"/>	YES <input type="checkbox"/>
17. Will the proposed action create storm water discharge, either from point or non-point sources? If Yes,	NO <input checked="" type="checkbox"/>	YES <input type="checkbox"/>
a. Will storm water discharges flow to adjacent properties?	<input type="checkbox"/>	<input type="checkbox"/>
b. Will storm water discharges be directed to established conveyance systems (runoff and storm drains)?	<input type="checkbox"/>	<input type="checkbox"/>
If Yes, briefly describe: _____ _____		
18. Does the proposed action include construction or other activities that would result in the impoundment of water or other liquids (e.g., retention pond, waste lagoon, dam)? If Yes, explain the purpose and size of the impoundment: _____	NO <input checked="" type="checkbox"/>	YES <input type="checkbox"/>
19. Has the site of the proposed action or an adjoining property been the location of an active or closed solid waste management facility? If Yes, describe: _____	NO <input checked="" type="checkbox"/>	YES <input type="checkbox"/>
20. Has the site of the proposed action or an adjoining property been the subject of remediation (ongoing or completed) for hazardous waste? If Yes, describe: _____	NO <input type="checkbox"/>	YES <input checked="" type="checkbox"/>
A search of the DEC's database indicated no open spills or environmental site remediation. If any contaminants are discovered, the Airport will coordinate with the DEC.		
I CERTIFY THAT THE INFORMATION PROVIDED ABOVE IS TRUE AND ACCURATE TO THE BEST OF MY KNOWLEDGE		
Applicant/sponsor name: <u>Monroe County (Frederick Douglass - GRIA)</u>		Date: <u>1/10/2024</u>
Signature: 		Title: <u>Airport Engineer</u>

EAF Mapper Summary Report

Thursday, January 11, 2024 3:06 PM

15.5



Part 1 / Question 7 [Critical Environmental Area]	No
Part 1 / Question 12a [National or State Register of Historic Places or State Eligible Sites]	No
Part 1 / Question 12b [Archeological Sites]	Yes
Part 1 / Question 13a [Wetlands or Other Regulated Waterbodies]	No
Part 1 / Question 15 [Threatened or Endangered Animal]	No
Part 1 / Question 16 [100 Year Flood Plain]	No
Part 1 / Question 20 [Remediation Site]	Yes

vision



Legend
☐ Parcels

Notes

Project: FD-GRIA Electrification Grant

Date: 1/10/2024

Short Environmental Assessment Form

Part 2 - Impact Assessment

Part 2 is to be completed by the Lead Agency.

Answer all of the following questions in Part 2 using the information contained in Part 1 and other materials submitted by the project sponsor or otherwise available to the reviewer. When answering the questions the reviewer should be guided by the concept "Have my responses been reasonable considering the scale and context of the proposed action?"

	No, or small impact may occur	Moderate to large impact may occur
1. Will the proposed action create a material conflict with an adopted land use plan or zoning regulations?	<input checked="" type="checkbox"/>	<input type="checkbox"/>
2. Will the proposed action result in a change in the use or intensity of use of land?	<input checked="" type="checkbox"/>	<input type="checkbox"/>
3. Will the proposed action impair the character or quality of the existing community?	<input checked="" type="checkbox"/>	<input type="checkbox"/>
4. Will the proposed action have an impact on the environmental characteristics that caused the establishment of a Critical Environmental Area (CEA)?	<input checked="" type="checkbox"/>	<input type="checkbox"/>
5. Will the proposed action result in an adverse change in the existing level of traffic or affect existing infrastructure for mass transit, biking or walkway?	<input checked="" type="checkbox"/>	<input type="checkbox"/>
6. Will the proposed action cause an increase in the use of energy and it fails to incorporate reasonably available energy conservation or renewable energy opportunities?	<input checked="" type="checkbox"/>	<input type="checkbox"/>
7. Will the proposed action impact existing:	<input checked="" type="checkbox"/>	<input type="checkbox"/>
a. public / private water supplies?	<input checked="" type="checkbox"/>	<input type="checkbox"/>
b. public / private wastewater treatment utilities?	<input checked="" type="checkbox"/>	<input type="checkbox"/>
8. Will the proposed action impair the character or quality of important historic, archaeological, architectural or aesthetic resources?	<input checked="" type="checkbox"/>	<input type="checkbox"/>
9. Will the proposed action result in an adverse change to natural resources (e.g., wetlands, waterbodies, groundwater, air quality, flora and fauna)?	<input checked="" type="checkbox"/>	<input type="checkbox"/>
10. Will the proposed action result in an increase in the potential for erosion, flooding or drainage problems?	<input checked="" type="checkbox"/>	<input type="checkbox"/>
11. Will the proposed action create a hazard to environmental resources or human health?	<input checked="" type="checkbox"/>	<input type="checkbox"/>

Short Environmental Assessment Form

Part 3 Determination of Significance

For every question in Part 2 that was answered "moderate to large impact may occur", or if there is a need to explain why a particular element of the proposed action may or will not result in a significant adverse environmental impact, please complete Part 3. Part 3 should, in sufficient detail, identify the impact, including any measures or design elements that have been included by the project sponsor to avoid or reduce impacts. Part 3 should also explain how the lead agency determined that the impact may or will not be significant. Each potential impact should be assessed considering its setting, probability of occurring, duration, irreversibility, geographic scope and magnitude. Also consider the potential for short-term, long-term and cumulative impacts.

The proposed action is authorizing a Grant Agreement with New York State for Aid Relating to the Airport Electrification and Carbon Emission Reduction Project at the Frederick Douglass-Greater Rochester International Airport. The Airport intends to install a EV charging station and purchase an EV Vehicle.

The Part 1 of the EAF indicates the site contains or is near the following: archaeological resources and remediation. No archaeological resources or remediation will be affected by use of the land as no significant development is anticipated. Archaeological resources are also removed from the site. The nearest documented archaeological sensitive area is Genesee Valley Park which is approximately 1.0 miles removed from this site on the east side of the Genesee River. Two mapped remediation sites exist within 1.2 miles to this site (1180 and 1190 Scottsville Road), but are not adjoining the parcel and will not be impacted by this action.

For the above reasons the above action will not result in any significant adverse environmental impacts.

<input type="checkbox"/> <input checked="" type="checkbox"/>	<p>Check this box if you have determined, based on the information and analysis above, and any supporting documentation, that the proposed action may result in one or more potentially large or significant adverse impacts and an environmental impact statement is required.</p> <p>Check this box if you have determined, based on the information and analysis above, and any supporting documentation, that the proposed action will not result in any significant adverse environmental impacts.</p>
<p>Monroe County</p>	
<p>Name of Lead Agency</p> <p>Adam J. Bello</p>	<p>Date</p>
<p>Print or Type Name of Responsible Officer in Lead Agency</p>	<p>County Executive</p>
<p>Signature of Responsible Officer in Lead Agency</p>	<p>Title of Responsible Officer</p> <p>Signature of Preparer (if different from Responsible Officer)</p>

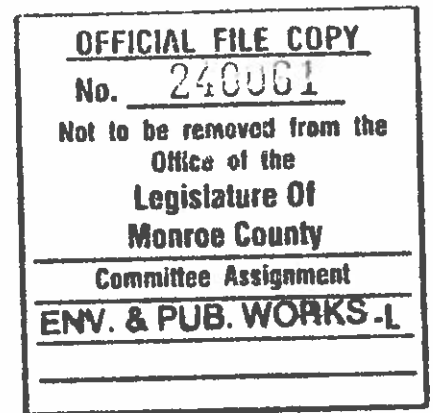


Office of the County Executive

Monroe County, New York

Adam J. Bello
County Executive

February 9, 2024



To The Honorable
Monroe County Legislature
407 County Office Building
Rochester, New York 14614

Subject: Classification of Action and Determination of Significance Pursuant to the State Environmental Quality Review Act for the Airport Electrification and Carbon Emission Reduction Project at the Frederick Douglass-Greater Rochester International Airport

Honorable Legislators:

I recommend that Your Honorable Body determine whether the Airport Electrification and Carbon Emission Reduction Project at the Frederick Douglass-Greater Rochester International Airport may have a significant adverse impact on the environment pursuant to the State Environmental Quality Review Act ("SEQRA").

The project has been preliminarily classified as an Unlisted action. The SEQRA regulations found at 6 NYCRR Part 617 requires that no agency shall carry out or approve an Action until it has complied with the requirements of SEQRA.

The specific legislative actions required are:

1. Determine that the carbon emission reduction project at the Frederick Douglass-Greater Rochester International Airport is an Unlisted action.
2. Make a determination of significance regarding the carbon emission reduction project at the Frederick Douglass-Greater Rochester International Airport pursuant to 6 NYCRR § 617.7.
3. Authorize the County Executive, or his designee, to take such actions to comply with the requirements of the State Environmental Quality Review Act, including without limitation, the execution of documents and the filing, distribution and publication of the documents required under the State Environmental Quality Review Act, and any other actions to implement the intent of this resolution

This designation will have no impact on the revenues or expenditures of the current Monroe County budget.

I recommend that this matter be referred to the appropriate committee(s) for favorable action by Your Honorable Body.

Sincerely,

A handwritten signature in blue ink that reads "Adam J. Bello".

Adam J. Bello
Monroe County Executive

Short Environmental Assessment Form

Part 1 - Project Information


Instructions for Completing

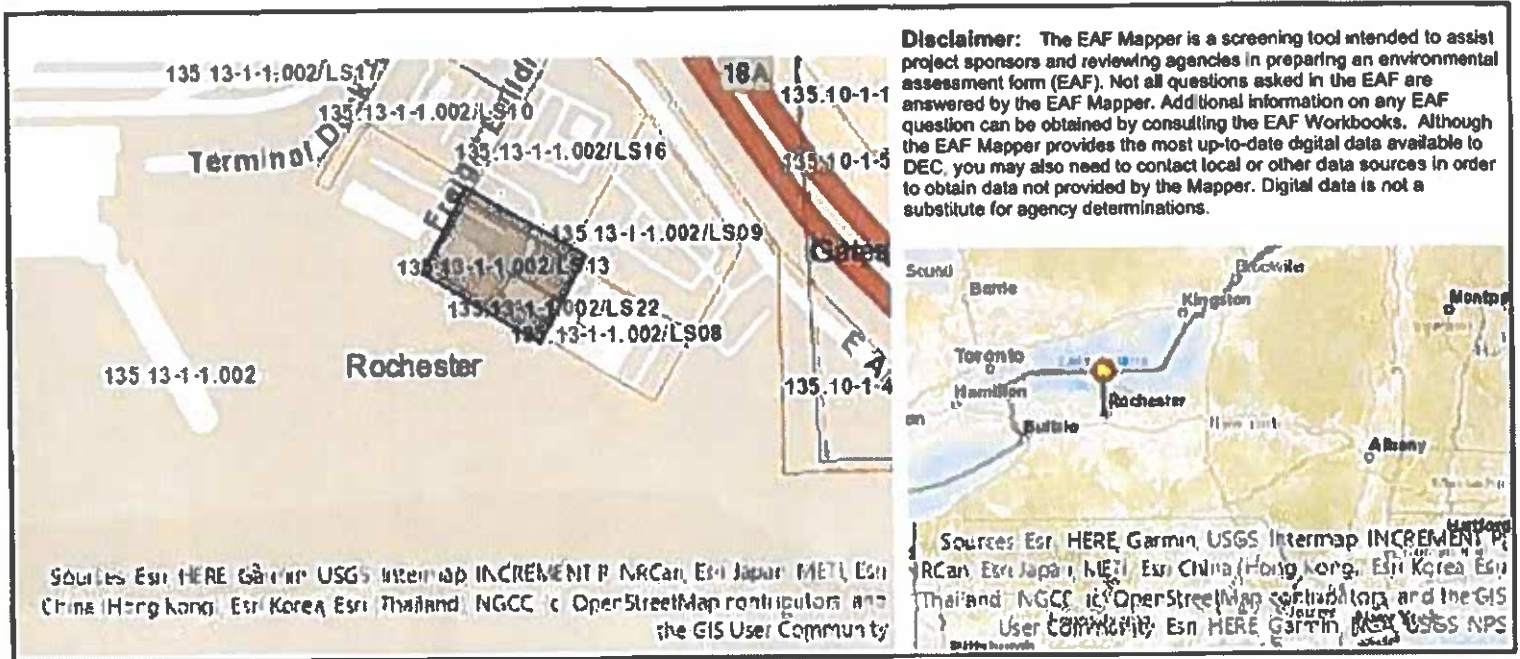
Part 1 – Project Information. The applicant or project sponsor is responsible for the completion of Part 1. Responses become part of the application for approval or funding, are subject to public review, and may be subject to further verification. Complete Part 1 based on information currently available. If additional research or investigation would be needed to fully respond to any item, please answer as thoroughly as possible based on current information.

Complete all items in Part 1. You may also provide any additional information which you believe will be needed by or useful to the lead agency; attach additional pages as necessary to supplement any item.

Part 1 – Project and Sponsor Information			
Name of Action or Project: Airport Electrification and Carbon Emission Reduction Project at the Frederick Douglass-Greater Rochester International Airport			
Project Location (describe, and attach a location map): 300 Freight Building Road, Rochester NY 14624			
Brief Description of Proposed Action: In the aviation industry, reducing emissions through new electric vehicle (EV) integration investments is a key focus-area for Airports. In conjunction with Governor Hochul's objectives to lower the carbon footprint of New York State's airports, the Frederick Douglass - Greater Rochester International Airport has recently won a NYS Grant that will enhance the current electrification program with the goal of transitioning away from fossil fuel-powered equipment and will help the airport reduce its carbon footprint. The Airport is exploring the addition of EV Vehicles and charging station to be located on Airport Property. The intent is to redevelop existing impervious area for the charging station; no new impervious area will be created.			
Name of Applicant or Sponsor: Monroe County		Telephone: 585-753-7109 E-Mail: michaelwall@monroecounty.gov	
Address: 39 West Main Street			
City/PO: Rochester		State: New York	Zip Code: 14614
1. Does the proposed action only involve the legislative adoption of a plan, local law, ordinance, administrative rule, or regulation? If Yes, attach a narrative description of the intent of the proposed action and the environmental resources that may be affected in the municipality and proceed to Part 2. If no, continue to question 2.			NO <input checked="" type="checkbox"/>
2. Does the proposed action require a permit, approval or funding from any other government Agency? If Yes, list agency(s) name and permit or approval: Monroe County Legislature, Monroe County Planning Board, and Monroe County Building Permit			YES <input checked="" type="checkbox"/>
3. a. Total acreage of the site of the proposed action?		0.03 acres	
b. Total acreage to be physically disturbed?		0.03 acres	
c. Total acreage (project site and any contiguous properties) owned or controlled by the applicant or project sponsor?		1.12 acres	
4. Check all land uses that occur on, are adjoining or near the proposed action:			
5. <input type="checkbox"/> Urban <input type="checkbox"/> Rural (non-agriculture) <input checked="" type="checkbox"/> Industrial <input checked="" type="checkbox"/> Commercial <input type="checkbox"/> Residential (suburban) <input type="checkbox"/> Forest <input type="checkbox"/> Agriculture <input type="checkbox"/> Aquatic <input checked="" type="checkbox"/> Other(Specify): Freight Building Area <input type="checkbox"/> Parkland			

5. Is the proposed action, a. A permitted use under the zoning regulations? b. Consistent with the adopted comprehensive plan?	NO <input type="checkbox"/> <input type="checkbox"/>	YES <input checked="" type="checkbox"/> <input checked="" type="checkbox"/>	N/A <input type="checkbox"/> <input type="checkbox"/>
6. Is the proposed action consistent with the predominant character of the existing built or natural landscape?	NO <input type="checkbox"/>	YES <input checked="" type="checkbox"/>	
7. Is the site of the proposed action located in, or does it adjoin, a state listed Critical Environmental Area? If Yes, identify: _____	NO <input checked="" type="checkbox"/>	YES <input type="checkbox"/>	
8. a. Will the proposed action result in a substantial increase in traffic above present levels? b. Are public transportation services available at or near the site of the proposed action? c. Are any pedestrian accommodations or bicycle routes available on or near the site of the proposed action?	NO <input checked="" type="checkbox"/> <input checked="" type="checkbox"/> <input checked="" type="checkbox"/>	YES <input type="checkbox"/> <input type="checkbox"/> <input type="checkbox"/>	
9. Does the proposed action meet or exceed the state energy code requirements? If the proposed action will exceed requirements, describe design features and technologies: N/A	NO <input type="checkbox"/>	YES <input type="checkbox"/>	
10. Will the proposed action connect to an existing public/private water supply? If No, describe method for providing potable water: _____	NO <input checked="" type="checkbox"/>	YES <input type="checkbox"/>	
11. Will the proposed action connect to existing wastewater utilities? If No, describe method for providing wastewater treatment: _____	NO <input checked="" type="checkbox"/>	YES <input type="checkbox"/>	
12. a. Does the project site contain, or is it substantially contiguous to, a building, archaeological site, or district which is listed on the National or State Register of Historic Places, or that has been determined by the Commissioner of the NYS Office of Parks, Recreation and Historic Preservation to be eligible for listing on the State Register of Historic Places? b. Is the project site, or any portion of it, located in or adjacent to an area designated as sensitive for archaeological sites on the NY State Historic Preservation Office (SHPO) archaeological site inventory?	NO <input checked="" type="checkbox"/> <input type="checkbox"/>	YES <input type="checkbox"/> <input checked="" type="checkbox"/>	
13. a. Does any portion of the site of the proposed action, or lands adjoining the proposed action, contain wetlands or other waterbodies regulated by a federal, state or local agency? b. Would the proposed action physically alter, or encroach into, any existing wetland or waterbody? If Yes, identify the wetland or waterbody and extent of alterations in square feet or acres: _____	NO <input checked="" type="checkbox"/> <input checked="" type="checkbox"/>	YES <input type="checkbox"/> <input type="checkbox"/>	

14. Identify the typical habitat types that occur on, or are likely to be found on the project site. Check all that apply: <input type="checkbox"/> Shoreline <input type="checkbox"/> Forest <input type="checkbox"/> Agricultural/grasslands <input type="checkbox"/> Early mid-successional <input type="checkbox"/> Wetland <input checked="" type="checkbox"/> Urban <input type="checkbox"/> Suburban		
15. Does the site of the proposed action contain any species of animal, or associated habitats, listed by the State or Federal government as threatened or endangered?	NO	YES
	<input checked="" type="checkbox"/>	<input type="checkbox"/>
16. Is the project site located in the 100-year flood plan?	NO	YES
	<input checked="" type="checkbox"/>	<input type="checkbox"/>
17. Will the proposed action create storm water discharge, either from point or non-point sources? If Yes,	NO	YES
a. Will storm water discharges flow to adjacent properties?	<input checked="" type="checkbox"/>	<input type="checkbox"/>
b. Will storm water discharges be directed to established conveyance systems (runoff and storm drains)?	<input type="checkbox"/>	<input type="checkbox"/>
If Yes, briefly describe: _____ _____		
18. Does the proposed action include construction or other activities that would result in the impoundment of water or other liquids (e.g., retention pond, waste lagoon, dam)? If Yes, explain the purpose and size of the impoundment: _____	NO	YES
	<input checked="" type="checkbox"/>	<input type="checkbox"/>
19. Has the site of the proposed action or an adjoining property been the location of an active or closed solid waste management facility? If Yes, describe: _____	NO	YES
	<input checked="" type="checkbox"/>	<input type="checkbox"/>
20. Has the site of the proposed action or an adjoining property been the subject of remediation (ongoing or completed) for hazardous waste? If Yes, describe: _____	NO	YES
	<input type="checkbox"/>	<input checked="" type="checkbox"/>
<small>A search of the DEC's database indicated no open spills or environmental site remediation. If any contaminants are discovered, the Airport will coordinate with the DEC</small>		
I CERTIFY THAT THE INFORMATION PROVIDED ABOVE IS TRUE AND ACCURATE TO THE BEST OF MY KNOWLEDGE		
Applicant/sponsor name: <u>Monroe County (Frederick Douglass - GRIA)</u> Date: <u>1/10/2024</u>		
Signature: <u></u> Title: <u>Airport Engineer</u>		



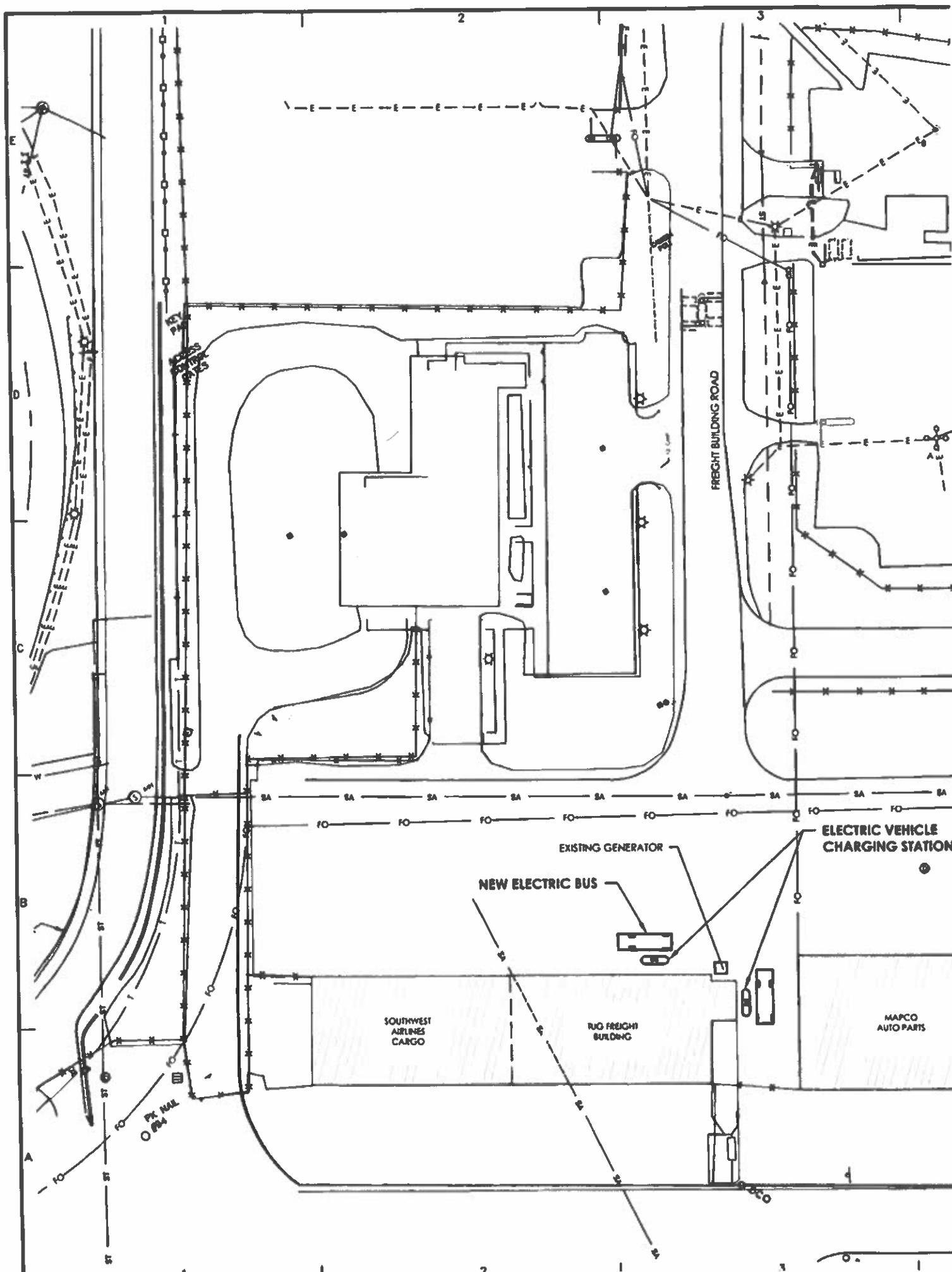
Part 1 / Question 7 [Critical Environmental Area]	No
Part 1 / Question 12a [National or State Register of Historic Places or State Eligible Sites]	No
Part 1 / Question 12b [Archeological Sites]	Yes
Part 1 / Question 13a [Wetlands or Other Regulated Waterbodies]	No
Part 1 / Question 15 [Threatened or Endangered Animal]	No
Part 1 / Question 16 [100 Year Flood Plain]	No
Part 1 / Question 20 [Remediation Site]	Yes



Legend

☐ Parcels

Notes



Short Environmental Assessment Form

Part 2 - Impact Assessment

Part 2 is to be completed by the Lead Agency.

Answer all of the following questions in Part 2 using the information contained in Part 1 and other materials submitted by the project sponsor or otherwise available to the reviewer. When answering the questions the reviewer should be guided by the concept "Have my responses been reasonable considering the scale and context of the proposed action?"

	No, or small impact may occur	Moderate to large impact may occur
1. Will the proposed action create a material conflict with an adopted land use plan or zoning regulations?	<input checked="" type="checkbox"/>	<input type="checkbox"/>
2. Will the proposed action result in a change in the use or intensity of use of land?	<input checked="" type="checkbox"/>	<input type="checkbox"/>
3. Will the proposed action impair the character or quality of the existing community?	<input checked="" type="checkbox"/>	<input type="checkbox"/>
4. Will the proposed action have an impact on the environmental characteristics that caused the establishment of a Critical Environmental Area (CEA)?	<input checked="" type="checkbox"/>	<input type="checkbox"/>
5. Will the proposed action result in an adverse change in the existing level of traffic or affect existing infrastructure for mass transit, biking or walkway?	<input checked="" type="checkbox"/>	<input type="checkbox"/>
6. Will the proposed action cause an increase in the use of energy and it fails to incorporate reasonably available energy conservation or renewable energy opportunities?	<input checked="" type="checkbox"/>	<input type="checkbox"/>
7. Will the proposed action impact existing:	<input checked="" type="checkbox"/>	<input type="checkbox"/>
a. public / private water supplies?	<input checked="" type="checkbox"/>	<input type="checkbox"/>
b. public / private wastewater treatment utilities?	<input checked="" type="checkbox"/>	<input type="checkbox"/>
8. Will the proposed action impair the character or quality of important historic, archaeological, architectural or aesthetic resources?	<input checked="" type="checkbox"/>	<input type="checkbox"/>
9. Will the proposed action result in an adverse change to natural resources (e.g., wetlands, waterbodies, groundwater, air quality, flora and fauna)?	<input checked="" type="checkbox"/>	<input type="checkbox"/>
10. Will the proposed action result in an increase in the potential for erosion, flooding or drainage problems?	<input checked="" type="checkbox"/>	<input type="checkbox"/>
11. Will the proposed action create a hazard to environmental resources or human health?	<input checked="" type="checkbox"/>	<input type="checkbox"/>

Short Environmental Assessment Form **Part 3 Determination of Significance**

For every question in Part 2 that was answered "moderate to large impact may occur", or if there is a need to explain why a particular element of the proposed action may or will not result in a significant adverse environmental impact, please complete Part 3. Part 3 should, in sufficient detail, identify the impact, including any measures or design elements that have been included by the project sponsor to avoid or reduce impacts. Part 3 should also explain how the lead agency determined that the impact may or will not be significant. Each potential impact should be assessed considering its setting, probability of occurring, duration, irreversibility, geographic scope and magnitude. Also consider the potential for short-term, long-term and cumulative impacts.

The proposed action is authorizing a Grant Agreement with New York State for Aid Relating to the Airport Electrification and Carbon Emission Reduction Project at the Frederick Douglass-Greater Rochester International Airport. The Airport intends to install a EV charging station and purchase an EV Vehicle.

The Part 1 of the EAF indicates the site contains or is near the following: archaeological resources and remediation. No archaeological resources or remediation will be affected by use of the land as no significant development is anticipated. Archaeological resources are also removed from the site. The nearest documented archaeological sensitive area is Genesee Valley Park which is approximately 1.0 miles removed from this site on the east side of the Genesee River. Two mapped remediation sites exist within 1.2 miles to this site (1180 and 1190 Scottsville Road), but are not adjoining the parcel and will not be impacted by this action.

For the above reasons the above action will not result in any significant adverse environmental impacts.

- ☐ Check this box if you have determined, based on the information and analysis above, and any supporting documentation, that the proposed action may result in one or more potentially large or significant adverse impacts and an environmental impact statement is required.
- ☒ Check this box if you have determined, based on the information and analysis above, and any supporting documentation, that the proposed action will not result in any significant adverse environmental impacts.

Monroe County

Name of Lead Agency

Adam J. Bello

Print or Type Name of Responsible Officer in Lead Agency

Signature of Responsible Officer in Lead Agency

Date

County Executive

Title of Responsible Officer

Signature of Preparer (if different from Responsible Officer)