

By Legislators Hughes-Smith and Bonnick

Intro. No. \_\_\_\_\_

RESOLUTION NO. \_\_\_\_\_ OF 2024

**CLASSIFICATION OF ACTION, DESIGNATION OF LEAD AGENCY, AND DETERMINATION OF SIGNIFICANCE PURSUANT TO STATE ENVIRONMENTAL QUALITY REVIEW ACT FOR FULLAM'S LANDING PROJECT FUNDED THROUGH MONROE COUNTY HOME INVESTMENTS PARTHERSHIPS (HOME) PROGRAM**

BE IT RESOLVED BY THE LEGISLATURE OF THE COUNTY OF MONROE, as follows:

Section 1. The Monroe County Legislature determines that the Fullam's Landing Project funded through the Monroe County Home Investment Partnerships Program is an Unlisted action.

Section 2. The Monroe County Legislature hereby designates Monroe County as Lead Agency for the Fullam's Landing Project funded through the Monroe County Community Development Block Grant (CDBG) Program.

Section 3. The Monroe County Legislature has reviewed and considered the Short Environmental Assessment Form dated September 15, 2023, and has considered the potential environmental impacts of the Fullam's Landing Project funded through the Monroe County Home Investment Partnerships Program pursuant to the requirements of State Environmental Quality Review Act and has found that the proposed action will not result in any significant adverse environmental impacts. The Monroe County Legislature hereby issues and adopts the Negative Declaration attached hereto and made a part hereof and determines that an environmental impact statement is not required.

Section 4. The County Executive, or his designee, is hereby authorized to take such actions to comply with the requirements of the State Environmental Quality Review Act, including without limitation, the execution of documents and the filing, distribution, and publication of the documents required under the State Environmental Quality Review Act, and any other actions to implement the intent of this resolution.

Section 5. This resolution shall take effect in accordance with Section C2-7 of the Monroe County Charter.

Environment and Public Works Committee, May 20, 2024 - CV: 7-0  
File No. 24-0160

ADOPTION: Date: \_\_\_\_\_ Vote: \_\_\_\_\_

ACTION BY THE COUNTY EXECUTIVE

APPROVED: \_\_\_\_\_ VETOED: \_\_\_\_\_

SIGNATURE: \_\_\_\_\_ DATE: \_\_\_\_\_

EFFECTIVE DATE OF RESOLUTION: \_\_\_\_\_

## Short Environmental Assessment Form

### Part 1 - Project Information

#### Instructions for Completing

**Part 1 - Project Information.** The applicant or project sponsor is responsible for the completion of Part 1. Responses become part of the application for approval or funding, are subject to public review, and may be subject to further verification. Complete Part 1 based on information currently available. If additional research or investigation would be needed to fully respond to any item, please answer as thoroughly as possible based on current information.


Complete all items in Part 1. You may also provide any additional information which you believe will be needed by or useful to the lead agency; attach additional pages as necessary to supplement any item.

<b>Part 1 -- Project and Sponsor Information</b>			
Name of Action or Project: Home Leasing / ESL Mixed-Use			
Project Location (describe, and attach a location map): 1285-1301 Fairport Rd Perinton NY 14450			
Brief Description of Proposed Action: Home Leasing has agreed to purchase 4.8± acres (ESL FCU will retain 0.7± acres that contains their building and drive-through kiosks). The proposed mixed-use project to be constructed provides a clustered residential development (4 buildings totaling 37 residential units) on the interior of the parcel with a mixed-use building (73 residential units and 9,900 SF retail/commercial space) fronting the corner of Fairport Road and Jefferson Avenue.			
Name of Applicant or Sponsor: Home Leasing		Telephone: 585-329-0232	
		E-Mail: adamdr@homeleasing.net	
Address: 75 South Clinton Avenue			
City/PO: Rochester		State: NY	Zip Code: 14604
1. Does the proposed action only involve the legislative adoption of a plan, local law, ordinance, administrative rule, or regulation? If Yes, attach a narrative description of the intent of the proposed action and the environmental resources that may be affected in the municipality and proceed to Part 2. If no, continue to question 2.			NO <input checked="" type="checkbox"/> YES <input type="checkbox"/>
2. Does the proposed action require a permit, approval or funding from any other government Agency? If Yes, list agency(s) name and permit or approval: Monroe County Water Authority, Monroe County Pure Waters			NO <input type="checkbox"/> YES <input checked="" type="checkbox"/>
3. a. Total acreage of the site of the proposed action?		5.34 acres	
b. Total acreage to be physically disturbed?		3.83 acres	
c. Total acreage (project site and any contiguous properties) owned or controlled by the applicant or project sponsor?		5.34 acres	
4. Check all land uses that occur on, are adjoining or near the proposed action:			
5. <input type="checkbox"/> Urban <input type="checkbox"/> Rural (non-agriculture) <input type="checkbox"/> Industrial <input checked="" type="checkbox"/> Commercial <input checked="" type="checkbox"/> Residential (suburban)			
<input type="checkbox"/> Forest <input type="checkbox"/> Agriculture <input type="checkbox"/> Aquatic <input type="checkbox"/> Other(Specify):			
<input type="checkbox"/> Parkland			

7.3

5. Is the proposed action,	NO	YES	N/A
a. A permitted use under the zoning regulations?	<input type="checkbox"/>	<input checked="" type="checkbox"/>	<input type="checkbox"/>
b. Consistent with the adopted comprehensive plan?	<input type="checkbox"/>	<input checked="" type="checkbox"/>	<input type="checkbox"/>
6. Is the proposed action consistent with the predominant character of the existing built or natural landscape?	NO	YES	
	<input type="checkbox"/>	<input checked="" type="checkbox"/>	
7. Is the site of the proposed action located in, or does it adjoin, a state listed Critical Environmental Area?	NO	YES	
If Yes, identify: _____	<input checked="" type="checkbox"/>	<input type="checkbox"/>	
8. a. Will the proposed action result in a substantial increase in traffic above present levels?	NO	YES	
	<input type="checkbox"/>	<input checked="" type="checkbox"/>	
b. Are public transportation services available at or near the site of the proposed action?	<input type="checkbox"/>	<input checked="" type="checkbox"/>	
c. Are any pedestrian accommodations or bicycle routes available on or near the site of the proposed action?	<input type="checkbox"/>	<input checked="" type="checkbox"/>	
9. Does the proposed action meet or exceed the state energy code requirements?	NO	YES	
If the proposed action will exceed requirements, describe design features and technologies: _____ _____	<input type="checkbox"/>	<input checked="" type="checkbox"/>	
10. Will the proposed action connect to an existing public/private water supply?	NO	YES	
If No, describe method for providing potable water: _____	<input type="checkbox"/>	<input checked="" type="checkbox"/>	
11. Will the proposed action connect to existing wastewater utilities?	NO	YES	
If No, describe method for providing wastewater treatment: _____	<input type="checkbox"/>	<input checked="" type="checkbox"/>	
12. a. Does the project site contain, or is it substantially contiguous to, a building, archaeological site, or district which is listed on the National or State Register of Historic Places, or that has been determined by the Commissioner of the NYS Office of Parks, Recreation and Historic Preservation to be eligible for listing on the State Register of Historic Places?	NO	YES	
	<input checked="" type="checkbox"/>	<input type="checkbox"/>	
b. Is the project site, or any portion of it, located in or adjacent to an area designated as sensitive for archaeological sites on the NY State Historic Preservation Office (SHPO) archaeological site inventory?	<input type="checkbox"/>	<input checked="" type="checkbox"/>	
13. a. Does any portion of the site of the proposed action, or lands adjoining the proposed action, contain wetlands or other waterbodies regulated by a federal, state or local agency?	NO	YES	
	<input type="checkbox"/>	<input checked="" type="checkbox"/>	
b. Would the proposed action physically alter, or encroach into, any existing wetland or waterbody?	<input checked="" type="checkbox"/>	<input type="checkbox"/>	
If Yes, identify the wetland or waterbody and extent of alterations in square feet or acres: _____ _____ _____			

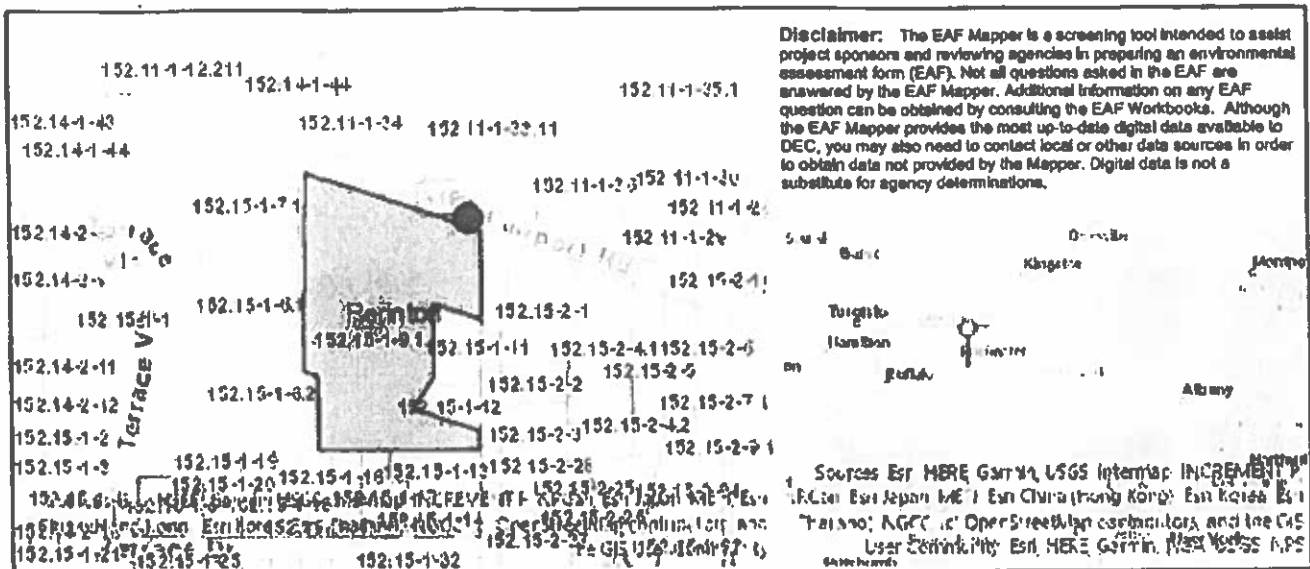
7.4

14. Identify the typical habitat types that occur on, or are likely to be found on the project site. Check all that apply:		
<input type="checkbox"/> Shoreline <input type="checkbox"/> Forest <input type="checkbox"/> Agricultural/grasslands <input type="checkbox"/> Early mid-successional <input type="checkbox"/> Wetland <input type="checkbox"/> Urban <input checked="" type="checkbox"/> Suburban		
15. Does the site of the proposed action contain any species of animal, or associated habitats, listed by the State or Federal government as threatened or endangered?	NO <input checked="" type="checkbox"/>	YES <input type="checkbox"/>
16. Is the project site located in the 100-year flood plan?	NO <input checked="" type="checkbox"/>	YES <input type="checkbox"/>
17. Will the proposed action create storm water discharge, either from point or non-point sources? If Yes,	NO <input type="checkbox"/>	YES <input checked="" type="checkbox"/>
a. Will storm water discharges flow to adjacent properties?	<input checked="" type="checkbox"/>	<input type="checkbox"/>
b. Will storm water discharges be directed to established conveyance systems (runoff and storm drains)? If Yes, briefly describe:	<input type="checkbox"/>	<input checked="" type="checkbox"/>
Stormwater will be directed to existing and proposed culverts, which convey it to existing and proposed stormwater management systems.		
18. Does the proposed action include construction or other activities that would result in the impoundment of water or other liquids (e.g., retention pond, waste lagoon, dam)? If Yes, explain the purpose and size of the impoundment:	NO <input checked="" type="checkbox"/>	YES <input type="checkbox"/>
19. Has the site of the proposed action or an adjoining property been the location of an active or closed solid waste management facility? If Yes, describe:	NO <input checked="" type="checkbox"/>	YES <input type="checkbox"/>
20. Has the site of the proposed action or an adjoining property been the subject of remediation (ongoing or completed) for hazardous waste? If Yes, describe:	NO <input type="checkbox"/>	YES <input checked="" type="checkbox"/>
Correr Hess gas station located at 1314 Fairport Rd (0.02 miles) Site Code C828139, Classified N. No Further Action at this Time.		
I CERTIFY THAT THE INFORMATION PROVIDED ABOVE IS TRUE AND ACCURATE TO THE BEST OF MY KNOWLEDGE		
Applicant/sponsor/name: Matt Tomlinson, Marathon Engineering, as Agent		Date: 9/15/23
Signature: 		Title: Project Manager

PRINT FORM

7.5

**Disclaimer:** The EAF Mapper is a screening tool intended to assist project sponsors and reviewing agencies in preparing an environmental assessment form (EAF). Not all questions asked in the EAF are answered by the EAF Mapper. Additional information on any EAF question can be obtained by consulting the EAF Workbooks. Although the EAF Mapper provides the most up-to-date digital data available to DEC, you may also need to contact local or other data sources in order to obtain data not provided by the Mapper. Digital data is not a substitute for agency determinations.



Part 1 / Question 20 [Remediation Site] Yes

7.6

## Agency Use Only (If applicable)

Project: Fullam's Landing - HOME

Date: 2024 04 01

### Short Environmental Assessment Form Part 2 - Impact Assessment

**Part 2 is to be completed by the Lead Agency.**

Answer all of the following questions in Part 2 using the information contained in Part 1 and other materials submitted by the project sponsor or otherwise available to the reviewer. When answering the questions the reviewer should be guided by the concept "Have my responses been reasonable considering the scale and context of the proposed action?"

	No, or small impact may occur	Moderate to large impact may occur
1. Will the proposed action create a material conflict with an adopted land use plan or zoning regulations?	<input checked="" type="checkbox"/>	<input type="checkbox"/>
2. Will the proposed action result in a change in the use or intensity of use of land?	<input checked="" type="checkbox"/>	<input type="checkbox"/>
3. Will the proposed action impair the character or quality of the existing community?	<input checked="" type="checkbox"/>	<input type="checkbox"/>
4. Will the proposed action have an impact on the environmental characteristics that caused the establishment of a Critical Environmental Area (CEA)?	<input checked="" type="checkbox"/>	<input type="checkbox"/>
5. Will the proposed action result in an adverse change in the existing level of traffic or affect existing infrastructure for mass transit, biking or walkway?	<input checked="" type="checkbox"/>	<input type="checkbox"/>
6. Will the proposed action cause an increase in the use of energy and it fails to incorporate reasonably available energy conservation or renewable energy opportunities?	<input checked="" type="checkbox"/>	<input type="checkbox"/>
7. Will the proposed action impact existing:	<input checked="" type="checkbox"/>	<input type="checkbox"/>
a. public / private water supplies?	<input checked="" type="checkbox"/>	<input type="checkbox"/>
b. public / private wastewater treatment utilities?	<input checked="" type="checkbox"/>	<input type="checkbox"/>
8. Will the proposed action impair the character or quality of important historic, archaeological, architectural or aesthetic resources?	<input checked="" type="checkbox"/>	<input type="checkbox"/>
9. Will the proposed action result in an adverse change to natural resources (e.g., wetlands, waterbodies, groundwater, air quality, flora and fauna)?	<input checked="" type="checkbox"/>	<input type="checkbox"/>
10. Will the proposed action result in an increase in the potential for erosion, flooding or drainage problems?	<input checked="" type="checkbox"/>	<input type="checkbox"/>
11. Will the proposed action create a hazard to environmental resources or human health?	<input checked="" type="checkbox"/>	<input type="checkbox"/>

PRINT FORM

7.7

Agency Use Only [If applicable]	
Project:	Fullam's Landing - HOM
Date:	2024.04.01

## Short Environmental Assessment Form


### Part 3 Determination of Significance

For every question in Part 2 that was answered "moderate to large impact may occur", or if there is a need to explain why a particular element of the proposed action may or will not result in a significant adverse environmental impact, please complete Part 3. Part 3 should, in sufficient detail, identify the impact, including any measures or design elements that have been included by the project sponsor to avoid or reduce impacts. Part 3 should also explain how the lead agency determined that the impact may or will not be significant. Each potential impact should be assessed considering its setting, probability of occurring, duration, irreversibility, geographic scope and magnitude. Also consider the potential for short-term, long-term and cumulative impacts.

Home Leasing has proposed to construct a mixed-use development containing four (4) residential buildings with thirty-seven (37) units and one mixed-use building with seventy-three (73) residential units and 9,900 square feet of retail and commercial space on Fairport Road and Jefferson Avenue. The Monroe County Division of Community Development is providing HOME funding to promote affordable rental housing options throughout Monroe County.

The 4.6 acre parcel is vacant land and the northwest portion hosts an existing bank with drive-through. The parcel and area is zoned mixed-use, which allows for residential, retail, and commercial spaces on the same site. Based on review of the site, the project does not impact wetlands, the 100 year floodplain or any structures more than 50 years old. The project will not impact existing natural resources, wetlands, historical or cultural resources and will not alter the existing community character. The proposed site has historically been impacted by petroleum products and pesticides from its historic use as an auto dealership and a greenhouse. Significant corrective efforts dating back to 1995 have been implemented to remediate these impacts, and the site has been cleared by the NYSDEC for unrestricted use.

The proposed action is consistent with existing land use and is consistent with the Town of Perinton's 2021 Comprehensive Plan that supports additionally mixed-use development throughout town. Accordingly, the proposed action will not result in any significant adverse environmental impacts and is determined to be a negative determination.

<input type="checkbox"/> Check this box if you have determined, based on the information and analysis above, and any supporting documentation, that the proposed action may result in one or more potentially large or significant adverse impacts and an environmental impact statement is required.	
<input checked="" type="checkbox"/> Check this box if you have determined, based on the information and analysis above, and any supporting documentation, that the proposed action will not result in any significant adverse environmental impacts.	
Monroe County	
Name of Lead Agency Adam J. Bello	Date
Print or Type Name of Responsible Officer in Lead Agency	County Executive
Signature of Responsible Officer in Lead Agency	Title of Responsible Officer 
Signature of Preparer (if different from Responsible Officer)	

**PRINT FORM**

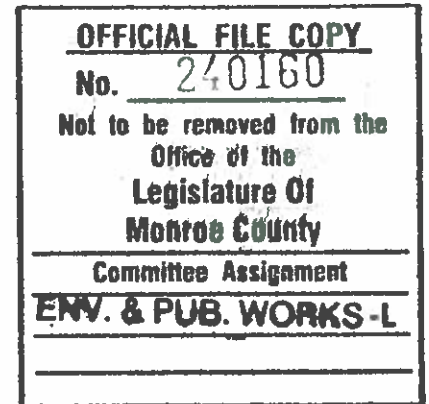


# Office of the County Executive

Monroe County, New York

**Adam J. Bello**  
*County Executive*

May 10, 2024



To The Honorable  
Monroe County Legislature  
407 County Office Building  
Rochester, New York 14614

**Subject:** Classification of Action, Designation of Lead Agency, and Determination of Significance Pursuant to the State Environmental Quality Review Act for the Fullam's Landing Project Funded Through the Monroe County Home Investments Partnerships (HOME) Program

**Honorable Legislators:**

I recommend that Your Honorable Body designate Monroe County as Lead Agency for the Fullam's Landing Project Project funded through the Monroe County Home Investment Partnerships ("HOME") Program may have a significant adverse impact on the environment pursuant to the State Environmental Quality Review Act ("SEQRA"). Monroe County will serve as the Lead Agency on this project.

This 41,200 square foot project involves the construction of 110 affordable apartments and townhomes on 4.55 acres at the intersection of Fairport Road and Jefferson Road in the Town of Perinton. The project site has a significant amount of infrastructure in place as it was previously constructed and disturbed as part of the original development of the bank that already exists on site; this includes stormwater, sanitary sewer, water services, and lighting. The proposed development provides a cluster of four townhome buildings (totaling 37 units and 15,200 sf) on the interior of the parcel with a 26,000 sf mixed-use building (totaling 73 units and 9,900 sf of commercial space) fronting Fairport Road (aka Route 31F), an important gateway to the Town of Perinton and the Village of Fairport.

The Fullam's Landing Project funded through the Monroe County Home Investment Partnerships (HOME) Program has been preliminarily classified as an Unlisted Action pursuant to 6 NYCRR § 617(b). The State Environmental Quality Review Act regulations found at 6 NYCRR Part 617 requires that no agency shall carry out or approve an Action until it has complied with the requirements of SEQRA.

**The specific legislative actions required are:**

1. Determine that Fullam's Landing Project funded through the Monroe County Home Investment Partnerships Program is an Unlisted Action.
2. Designate Monroe County as Lead Agency for the Fullam's Landing Project funded through the Monroe County Community Development Block Grant (CDBG) Program.

110 County Office Building • 39 West Main Street • Rochester, New York 14614

(585) 753-1000 • fax: (585) 753-1014 • [www.monroecounty.gov](http://www.monroecounty.gov) • e-mail: [countyexecutive@monroecounty.gov](mailto:countyexecutive@monroecounty.gov)



3. Make a determination of significance regarding the Fullam's Landing Project funded through the Monroe County Home Investment Partnerships Program pursuant to 6 NYCRR § 617.7.
4. Authorize the County Executive, or his designee, to take such actions to comply with the requirements of SEQRA, including without limitation, the execution of documents and the filing, distribution and publication of the documents required under SEQRA, and any other actions to implement the intent of this resolution.

This designation will have no impact on the revenues or expenditures of the current Monroe County budget.

I recommend that this matter be referred to the appropriate committee(s) for favorable action by Your Honorable Body.


Sincerely,  


Adam J. Bello  
Monroe County Executive

AJB:db

## Short Environmental Assessment Form

### Part 1 - Project Information




#### Instructions for Completing

**Part 1 – Project Information.** The applicant or project sponsor is responsible for the completion of Part 1. Responses become part of the application for approval or funding, are subject to public review, and may be subject to further verification. Complete Part 1 based on information currently available. If additional research or investigation would be needed to fully respond to any item, please answer as thoroughly as possible based on current information.

Complete all items in Part 1. You may also provide any additional information which you believe will be needed by or useful to the lead agency; attach additional pages as necessary to supplement any item.

<b>Part 1 – Project and Sponsor Information</b>			
Name of Action or Project: Home Leasing / ESL Mixed-Use			
Project Location (describe, and attach a location map): 1285-1301 Fairport Rd Perinton NY 14450			
Brief Description of Proposed Action: Home Leasing has agreed to purchase 4.6± acres (ESL FCU will retain 0.7± acres that contains their building and drive-through kiosks). The proposed mixed-use project to be constructed provides a clustered residential development (4 buildings totaling 37 residential units) on the interior of the parcel with a mixed-use building (73 residential units and 9,900 SF retail/commercial space) fronting the corner of Fairport Road and Jefferson Avenue.			
Name of Applicant or Sponsor: Home Leasing		Telephone: 585-329-0232 E-Mail: adamdr@homeleasing.net	
Address: 75 South Clinton Avenue			
City/PO: Rochester		State: NY	Zip Code: 14604
1. Does the proposed action only involve the legislative adoption of a plan, local law, ordinance, administrative rule, or regulation? If Yes, attach a narrative description of the intent of the proposed action and the environmental resources that may be affected in the municipality and proceed to Part 2. If no, continue to question 2.		NO <input checked="" type="checkbox"/>	YES <input type="checkbox"/>
2. Does the proposed action require a permit, approval or funding from any other government Agency? If Yes, list agency(s) name and permit or approval: Monroe County Water Authority, Monroe County Pure Waters		NO <input type="checkbox"/>	YES <input checked="" type="checkbox"/>
3. a. Total acreage of the site of the proposed action?		5.34 acres	
b. Total acreage to be physically disturbed?		3.63 acres	
c. Total acreage (project site and any contiguous properties) owned or controlled by the applicant or project sponsor?		5.34 acres	
4. Check all land uses that occur on, are adjoining or near the proposed action:			
5. <input type="checkbox"/> Urban <input type="checkbox"/> Rural (non-agriculture) <input type="checkbox"/> Industrial <input checked="" type="checkbox"/> Commercial <input checked="" type="checkbox"/> Residential (suburban) <input type="checkbox"/> Forest <input type="checkbox"/> Agriculture <input type="checkbox"/> Aquatic <input type="checkbox"/> Other(Specify): <input type="checkbox"/> Parkland			

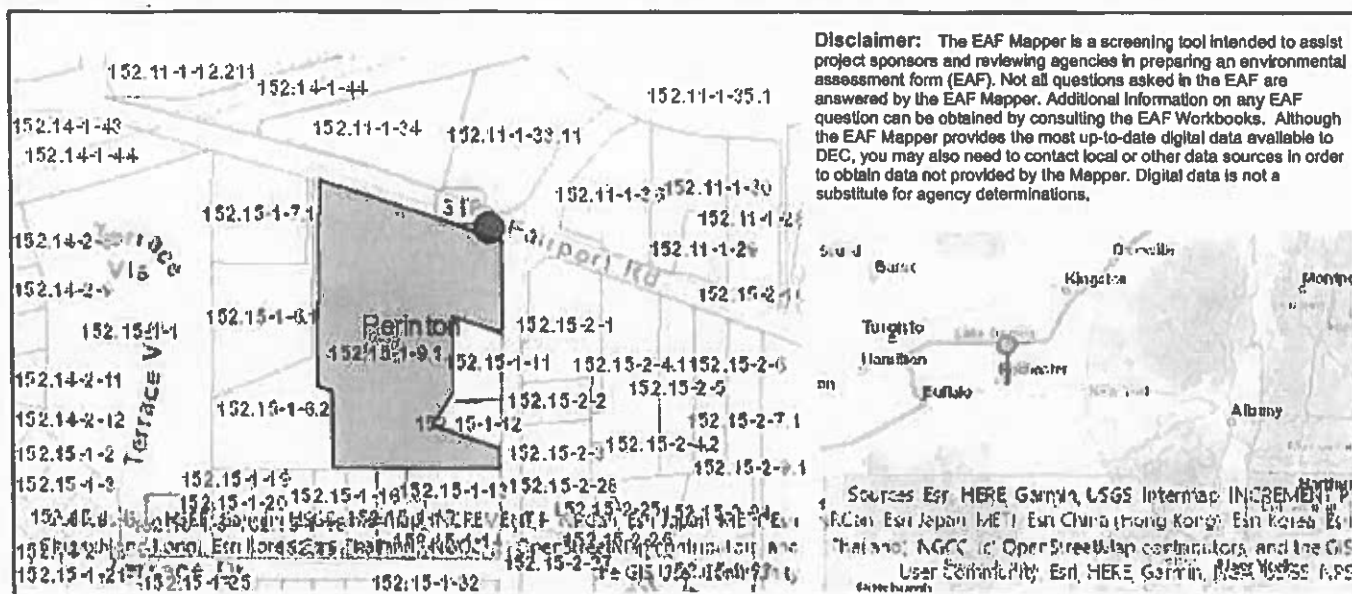
5. Is the proposed action,	NO	YES	N/A
a. A permitted use under the zoning regulations?	<input type="checkbox"/>	<input checked="" type="checkbox"/>	<input type="checkbox"/>
b. Consistent with the adopted comprehensive plan?	<input type="checkbox"/>	<input checked="" type="checkbox"/>	<input type="checkbox"/>
6. Is the proposed action consistent with the predominant character of the existing built or natural landscape?	NO	YES	
	<input type="checkbox"/>	<input checked="" type="checkbox"/>	
7. Is the site of the proposed action located in, or does it adjoin, a state listed Critical Environmental Area?	NO	YES	
If Yes, identify: _____	<input checked="" type="checkbox"/>	<input type="checkbox"/>	
8. a. Will the proposed action result in a substantial increase in traffic above present levels?	NO	YES	
	<input type="checkbox"/>	<input checked="" type="checkbox"/>	
b. Are public transportation services available at or near the site of the proposed action?	<input type="checkbox"/>	<input checked="" type="checkbox"/>	
c. Are any pedestrian accommodations or bicycle routes available on or near the site of the proposed action?	<input type="checkbox"/>	<input checked="" type="checkbox"/>	
9. Does the proposed action meet or exceed the state energy code requirements?	NO	YES	
If the proposed action will exceed requirements, describe design features and technologies: _____ _____	<input type="checkbox"/>	<input checked="" type="checkbox"/>	
10. Will the proposed action connect to an existing public/private water supply?	NO	YES	
If No, describe method for providing potable water: _____ _____	<input type="checkbox"/>	<input checked="" type="checkbox"/>	
11. Will the proposed action connect to existing wastewater utilities?	NO	YES	
If No, describe method for providing wastewater treatment: _____ _____	<input type="checkbox"/>	<input checked="" type="checkbox"/>	
12. a. Does the project site contain, or is it substantially contiguous to, a building, archaeological site, or district which is listed on the National or State Register of Historic Places, or that has been determined by the Commissioner of the NYS Office of Parks, Recreation and Historic Preservation to be eligible for listing on the State Register of Historic Places?	NO	YES	
	<input checked="" type="checkbox"/>	<input type="checkbox"/>	
b. Is the project site, or any portion of it, located in or adjacent to an area designated as sensitive for archaeological sites on the NY State Historic Preservation Office (SHPO) archaeological site inventory?	<input type="checkbox"/>	<input checked="" type="checkbox"/>	
13. a. Does any portion of the site of the proposed action, or lands adjoining the proposed action, contain wetlands or other waterbodies regulated by a federal, state or local agency?	NO	YES	
	<input type="checkbox"/>	<input checked="" type="checkbox"/>	
b. Would the proposed action physically alter, or encroach into, any existing wetland or waterbody?	<input checked="" type="checkbox"/>	<input type="checkbox"/>	
If Yes, identify the wetland or waterbody and extent of alterations in square feet or acres: _____ _____ _____			

14. Identify the typical habitat types that occur on, or are likely to be found on the project site. Check all that apply: <input type="checkbox"/> Shoreline <input type="checkbox"/> Forest <input type="checkbox"/> Agricultural/grasslands <input type="checkbox"/> Early mid-successional <input type="checkbox"/> Wetland <input type="checkbox"/> Urban <input checked="" type="checkbox"/> Suburban		
15. Does the site of the proposed action contain any species of animal, or associated habitats, listed by the State or Federal government as threatened or endangered?	NO	YES
	<input checked="" type="checkbox"/>	<input type="checkbox"/>
16. Is the project site located in the 100-year flood plan?	NO	YES
	<input checked="" type="checkbox"/>	<input type="checkbox"/>
17. Will the proposed action create storm water discharge, either from point or non-point sources? If Yes,	NO	YES
	<input type="checkbox"/>	<input checked="" type="checkbox"/>
a. Will storm water discharges flow to adjacent properties?	<input checked="" type="checkbox"/>	<input type="checkbox"/>
b. Will storm water discharges be directed to established conveyance systems (runoff and storm drains)?	<input type="checkbox"/>	<input checked="" type="checkbox"/>
If Yes, briefly describe:  Stormwater will be directed to existing and proposed culverts, which convey it to existing and proposed stormwater management systems.		
18. Does the proposed action include construction or other activities that would result in the impoundment of water or other liquids (e.g., retention pond, waste lagoon, dam)? If Yes, explain the purpose and size of the impoundment:	NO	YES
	<input checked="" type="checkbox"/>	<input type="checkbox"/>
19. Has the site of the proposed action or an adjoining property been the location of an active or closed solid waste management facility? If Yes, describe:	NO	YES
	<input checked="" type="checkbox"/>	<input type="checkbox"/>
20. Has the site of the proposed action or an adjoining property been the subject of remediation (ongoing or completed) for hazardous waste? If Yes, describe:	NO	YES
	<input type="checkbox"/>	<input checked="" type="checkbox"/>
Former Hess gas station located at 1314 Fairport Rd (0.02 miles) Site Code C828139, Classified N: No Further Action at this Time.		
<b>I CERTIFY THAT THE INFORMATION PROVIDED ABOVE IS TRUE AND ACCURATE TO THE BEST OF MY KNOWLEDGE</b>		
Applicant/sponsor/name: <u>Matt Tomlinson, Marathon Engineering, as Agent</u> Date: <u>9/15/23</u>		
Signature: <u></u> Title: <u>Project Manager</u>		

**PRINT FORM**

# EAF Mapper Summary Report

Monday, September 11, 2023 3:47 PM



Part 1 / Question 7 [Critical Environmental Area]	No
Part 1 / Question 12a [National or State Register of Historic Places or State Eligible Sites]	No
Part 1 / Question 12b [Archeological Sites]	Yes
Part 1 / Question 13a [Wetlands or Other Regulated Waterbodies]	Yes - Digital mapping information on local and federal wetlands and waterbodies is known to be incomplete. Refer to EAF Workbook.
Part 1 / Question 15 [Threatened or Endangered Animal]	No
Part 1 / Question 16 [100 Year Flood Plain]	No
Part 1 / Question 20 [Remediation Site]	Yes

Project: Fullam's Landing - HOME

Date: 2024.04.01

**Short Environmental Assessment Form**  
**Part 2 - Impact Assessment**

**Part 2 is to be completed by the Lead Agency.**

Answer all of the following questions in Part 2 using the information contained in Part 1 and other materials submitted by the project sponsor or otherwise available to the reviewer. When answering the questions the reviewer should be guided by the concept "Have my responses been reasonable considering the scale and context of the proposed action?"

	No, or small impact may occur	Moderate to large impact may occur
1. Will the proposed action create a material conflict with an adopted land use plan or zoning regulations?	<input checked="" type="checkbox"/>	<input type="checkbox"/>
2. Will the proposed action result in a change in the use or intensity of use of land?	<input checked="" type="checkbox"/>	<input type="checkbox"/>
3. Will the proposed action impair the character or quality of the existing community?	<input checked="" type="checkbox"/>	<input type="checkbox"/>
4. Will the proposed action have an impact on the environmental characteristics that caused the establishment of a Critical Environmental Area (CEA)?	<input checked="" type="checkbox"/>	<input type="checkbox"/>
5. Will the proposed action result in an adverse change in the existing level of traffic or affect existing infrastructure for mass transit, biking or walkway?	<input checked="" type="checkbox"/>	<input type="checkbox"/>
6. Will the proposed action cause an increase in the use of energy and it fails to incorporate reasonably available energy conservation or renewable energy opportunities?	<input checked="" type="checkbox"/>	<input type="checkbox"/>
7. Will the proposed action impact existing: a. public / private water supplies?	<input checked="" type="checkbox"/>	<input type="checkbox"/>
b. public / private wastewater treatment utilities?	<input checked="" type="checkbox"/>	<input type="checkbox"/>
8. Will the proposed action impair the character or quality of important historic, archaeological, architectural or aesthetic resources?	<input checked="" type="checkbox"/>	<input type="checkbox"/>
9. Will the proposed action result in an adverse change to natural resources (e.g., wetlands, waterbodies, groundwater, air quality, flora and fauna)?	<input checked="" type="checkbox"/>	<input type="checkbox"/>
10. Will the proposed action result in an increase in the potential for erosion, flooding or drainage problems?	<input checked="" type="checkbox"/>	<input type="checkbox"/>
11. Will the proposed action create a hazard to environmental resources or human health?	<input checked="" type="checkbox"/>	<input type="checkbox"/>

### Short Environmental Assessment Form Part 3 Determination of Significance

For every question in Part 2 that was answered "moderate to large impact may occur", or if there is a need to explain why a particular element of the proposed action may or will not result in a significant adverse environmental impact, please complete Part 3. Part 3 should, in sufficient detail, identify the impact, including any measures or design elements that have been included by the project sponsor to avoid or reduce impacts. Part 3 should also explain how the lead agency determined that the impact may or will not be significant. Each potential impact should be assessed considering its setting, probability of occurring, duration, irreversibility, geographic scope and magnitude. Also consider the potential for short-term, long-term and cumulative impacts.

Home Leasing has proposed to construct a mixed-use development containing four (4) residential buildings with thirty-seven (37) units and one mixed-use building with seventy-three (73) residential units and 9,900 square feet of retail and commercial space on Fairport Road and Jefferson Avenue. The Monroe County Division of Community Development is providing HOME funding to promote affordable rental housing options throughout Monroe County.

The 4.6 acre parcel is vacant land and the northwest portion hosts an existing bank with drive-through. The parcel and area is zoned mixed-use, which allows for residential, retail, and commercial spaces on the same site. Based on review of the site, the project does not impact wetlands, the 100 year floodplain or any structures more than 50 years old. The project will not impact existing natural resources, wetlands, historical or cultural resources and will not alter the existing community character. The proposed site has historically been impacted by petroleum products and pesticides from its historic use as an auto dealership and a greenhouse. Significant corrective efforts dating back to 1995 have been implemented to remediate these impacts, and the site has been cleared by the NYSDEC for unrestricted use.

The proposed action is consistent with existing land use and is consistent with the Town of Perinton's 2021 Comprehensive Plan that supports additionally mixed-use development throughout town. Accordingly, the proposed action will not result in any significant adverse environmental impacts and is determined to be a negative determination.

- ☐ Check this box if you have determined, based on the information and analysis above, and any supporting documentation, that the proposed action may result in one or more potentially large or significant adverse impacts and an environmental impact statement is required.
- ☒ Check this box if you have determined, based on the information and analysis above, and any supporting documentation, that the proposed action will not result in any significant adverse environmental impacts.

Monroe County

Name of Lead Agency

Date

Adam J. Bello

County Executive

Print or Type Name of Responsible Officer in Lead Agency

Title of Responsible Officer

Signature of Responsible Officer in Lead Agency

Signature of Preparer (if different from Responsible Officer)