

By Legislators Hughes-Smith and Bonnick

Intro. No. _____

RESOLUTION NO. _____ OF 2025

CLASSIFICATION OF ACTION AND DETERMINATION OF SIGNIFICANCE PURSUANT TO STATE ENVIRONMENTAL QUALITY REVIEW ACT FOR RELEASE, MODIFICATION, RESTATEMENT, AND VACATION OF UNDERGROUND ELECTRIC AND WATER EASEMENTS AT 390 AND 400 EAST HENRIETTA ROAD IN CITY OF ROCHESTER, AND MODIFICATION OF UTILITY TUNNEL EASEMENT AT 400 AND 422 EAST HENRIETTA ROAD IN CITY OF ROCHESTER

BE IT RESOLVED BY THE LEGISLATURE OF THE COUNTY OF MONROE, as follows:

Section 1. The Monroe County Legislature determines that the release, modification, restatement, and vacation of underground electric and water easements at 390 and 400 East Henrietta Road in the City of Rochester, and the modification of a utility tunnel easement at 400 and 422 East Henrietta Road in the City of Rochester, is an Unlisted action.

Section 2. The Monroe County Legislature has reviewed and considered the Short Environmental Assessment Form dated March 6, 2025, and has considered the potential environmental impacts of the release, modification, restatement, and vacation of underground electric and water easements at 390 and 400 East Henrietta Road in the City of Rochester, and the modification of a utility tunnel easement at 400 and 422 East Henrietta Road in the City of Rochester, pursuant to the requirements of State Environmental Quality Review Act and has found that the proposed action will not result in any significant adverse environmental impacts. The Monroe County Legislature hereby issues and adopts the Negative Declaration attached hereto and made a part hereof and determines that an environmental impact statement is not required.

Section 3. The County Executive, or his designee, is hereby authorized to take such actions to comply with the requirements of the State Environmental Quality Review Act, including without limitation, the execution of documents and the filing, distribution, and publication of the documents required under the State Environmental Quality Review Act, and any other actions to implement the intent of this resolution.

Section 4. This resolution shall take effect in accordance with Section C2-7 of the Monroe County Charter.

Environment and Public Works Committee; April 21, 2025 - CV: 7-0
File No. 25-0119

ADOPTION: Date: _____ Vote: _____

ACTION BY THE COUNTY EXECUTIVE

APPROVED: _____ VETOED: _____

SIGNATURE: _____ DATE: _____

EFFECTIVE DATE OF RESOLUTION: _____

Short Environmental Assessment Form

Part 1 - Project Information

Instructions for Completing

Part 1 – Project Information. The applicant or project sponsor is responsible for the completion of Part 1. Responses become part of the application for approval or funding, are subject to public review, and may be subject to further verification. Complete Part 1 based on information currently available. If additional research or investigation would be needed to fully respond to any item, please answer as thoroughly as possible based on current information.

Complete all items in Part 1. You may also provide any additional information which you believe will be needed by or useful to the lead agency; attach additional pages as necessary to supplement any item.

Part 1 – Project and Sponsor Information							
Name of Action or Project: Authorize the Release, Modification, Restatement, and Vacation of Underground Electric and Water Easements							
Project Location (describe, and attach a location map): 390 and 400 East Henrietta Road in the City of Rochester, and the Modification of a Utility Tunnel Easement at 400 and 422 East Henrietta Road in the City of Rochester							
Brief Description of Proposed Action: Monroe County will Authorize the Release, Modification, Restatement, and Vacation of electric and water easements located under portions of Parcels 8a and 7a. The Monroe County Department of Environmental Services determined the underground electric and water easements are not in use and have essentially been abandoned. Plans for future development of Parcels 8a and 7a call for a relocation of the underground electric and water easements to an existing tunnel easement to allow greater flexibility in redevelopment.							
Name of Applicant or Sponsor: Monroe County		Telephone: E-Mail:					
Address: 39 West Main Street							
City/PO: Rochester		State: NY	Zip Code: 14614				
1. Does the proposed action only involve the legislative adoption of a plan, local law, ordinance, administrative rule, or regulation? If Yes, attach a narrative description of the intent of the proposed action and the environmental resources that may be affected in the municipality and proceed to Part 2. If no, continue to question 2.			<table border="1" style="width: 100%; text-align: center;"> <tr> <td>NO</td> <td>YES</td> </tr> <tr> <td><input checked="" type="checkbox"/></td> <td><input type="checkbox"/></td> </tr> </table>	NO	YES	<input checked="" type="checkbox"/>	<input type="checkbox"/>
NO	YES						
<input checked="" type="checkbox"/>	<input type="checkbox"/>						
2. Does the proposed action require a permit, approval or funding from any other government Agency? If Yes, list agency(s) name and permit or approval:			<table border="1" style="width: 100%; text-align: center;"> <tr> <td>NO</td> <td>YES</td> </tr> <tr> <td><input checked="" type="checkbox"/></td> <td><input type="checkbox"/></td> </tr> </table>	NO	YES	<input checked="" type="checkbox"/>	<input type="checkbox"/>
NO	YES						
<input checked="" type="checkbox"/>	<input type="checkbox"/>						
3. a. Total acreage of the site of the proposed action?		.47 acres					
b. Total acreage to be physically disturbed?		0 acres					
c. Total acreage (project site and any contiguous properties) owned or controlled by the applicant or project sponsor?		.47 acres					
4. Check all land uses that occur on, are adjoining or near the proposed action:							
5. <input checked="" type="checkbox"/> Urban <input type="checkbox"/> Rural (non-agriculture) <input type="checkbox"/> Industrial <input checked="" type="checkbox"/> Commercial <input type="checkbox"/> Residential (suburban)							
<input type="checkbox"/> Forest <input type="checkbox"/> Agriculture <input type="checkbox"/> Aquatic <input type="checkbox"/> Other(Specify):							
<input type="checkbox"/> Parkland							

5. Is the proposed action,	NO	YES	N/A
a. A permitted use under the zoning regulations?	<input type="checkbox"/>	<input type="checkbox"/>	<input checked="" type="checkbox"/>
b. Consistent with the adopted comprehensive plan?	<input type="checkbox"/>	<input type="checkbox"/>	<input checked="" type="checkbox"/>
6. Is the proposed action consistent with the predominant character of the existing built or natural landscape?	NO	YES	
	<input type="checkbox"/>	<input checked="" type="checkbox"/>	
7. Is the site of the proposed action located in, or does it adjoin, a state listed Critical Environmental Area? Name: Not named, Reason: Environmentally sensitive, Agency Rochester, City of, Date: 3-14-86	NO	YES	
If Yes, identify: _____	<input type="checkbox"/>	<input checked="" type="checkbox"/>	
8. a. Will the proposed action result in a substantial increase in traffic above present levels?	NO	YES	
	<input checked="" type="checkbox"/>	<input type="checkbox"/>	
b. Are public transportation services available at or near the site of the proposed action?	<input checked="" type="checkbox"/>	<input type="checkbox"/>	
c. Are any pedestrian accommodations or bicycle routes available on or near the site of the proposed action?	<input checked="" type="checkbox"/>	<input type="checkbox"/>	
9. Does the proposed action meet or exceed the state energy code requirements?	NO	YES	
If the proposed action will exceed requirements, describe design features and technologies: _____ _____	<input checked="" type="checkbox"/>	<input type="checkbox"/>	
10. Will the proposed action connect to an existing public/private water supply?	NO	YES	
If No, describe method for providing potable water: _____ _____	<input checked="" type="checkbox"/>	<input type="checkbox"/>	
11. Will the proposed action connect to existing wastewater utilities?	NO	YES	
If No, describe method for providing wastewater treatment: _____ _____	<input checked="" type="checkbox"/>	<input type="checkbox"/>	
12. a. Does the project site contain, or is it substantially contiguous to, a building, archaeological site, or district which is listed on the National or State Register of Historic Places, or that has been determined by the Commissioner of the NYS Office of Parks, Recreation and Historic Preservation to be eligible for listing on the State Register of Historic Places?	NO	YES	
	<input type="checkbox"/>	<input checked="" type="checkbox"/>	
The project site as being approximately 500 feet from the New York State Barge Canal Historic District listed a National Historic Site.	<input checked="" type="checkbox"/>	<input type="checkbox"/>	
b. Is the project site, or any portion of it, located in or adjacent to an area designated as sensitive for archaeological sites on the NY State Historic Preservation Office (SHPO) archaeological site inventory?	<input type="checkbox"/>	<input checked="" type="checkbox"/>	
13. a. Does any portion of the site of the proposed action, or lands adjoining the proposed action, contain wetlands or other waterbodies regulated by a federal, state or local agency?	NO	YES	
	<input type="checkbox"/>	<input checked="" type="checkbox"/>	
b. Would the proposed action physically alter, or encroach into, any existing wetland or waterbody?	<input checked="" type="checkbox"/>	<input type="checkbox"/>	
If Yes, identify the wetland or waterbody and extent of alterations in square feet or acres: _____ _____ _____			

11.4

14. Identify the typical habitat types that occur on, or are likely to be found on the project site. Check all that apply: <input type="checkbox"/> Shoreline <input type="checkbox"/> Forest <input type="checkbox"/> Agricultural/grasslands <input type="checkbox"/> Early mid-successional <input type="checkbox"/> Wetland <input checked="" type="checkbox"/> Urban <input checked="" type="checkbox"/> Suburban		
15. Does the site of the proposed action contain any species of animal, or associated habitats, listed by the State or Federal government as threatened or endangered?	NO	YES
	<input checked="" type="checkbox"/>	<input type="checkbox"/>
16. Is the project site located in the 100-year flood plan?	NO	YES
	<input checked="" type="checkbox"/>	<input type="checkbox"/>
17. Will the proposed action create storm water discharge, either from point or non-point sources? If Yes,	NO	YES
a. Will storm water discharges flow to adjacent properties?	<input checked="" type="checkbox"/>	<input type="checkbox"/>
b. Will storm water discharges be directed to established conveyance systems (runoff and storm drains)?	<input checked="" type="checkbox"/>	<input type="checkbox"/>
If Yes, briefly describe:		
18. Does the proposed action include construction or other activities that would result in the impoundment of water or other liquids (e.g., retention pond, waste lagoon, dam)? If Yes, explain the purpose and size of the impoundment:	NO	YES
	<input checked="" type="checkbox"/>	<input type="checkbox"/>
19. Has the site of the proposed action or an adjoining property been the location of an active or closed solid waste management facility? If Yes, describe:	NO	YES
	<input checked="" type="checkbox"/>	<input type="checkbox"/>
20. Has the site of the proposed action or an adjoining property been the subject of remediation (ongoing or completed) for hazardous waste? If Yes, describe:	NO	YES
	<input checked="" type="checkbox"/>	<input type="checkbox"/>
I CERTIFY THAT THE INFORMATION PROVIDED ABOVE IS TRUE AND ACCURATE TO THE BEST OF MY KNOWLEDGE		
Applicant/sponsor/name: <u>Sean Murphy</u>		Date: <u>March 6, 2025</u>
Signature: <u>Sean P. Murphy</u>		Title: <u>Chief of Engineering & Facilities Mgmt</u>

EAF Mapper Summary Report

Thursday, March 6, 2025 5:43 AM

Sources: Esri, HERE, Garmin, USGS, Intermap, INCREMENT P, NRCan, Esri Japan, METI, Esri China (Hong Kong), Esri Korea, Esri Thailand, NGIS, OpenStreetMap contributors, and the GIS User Community

Disclaimer: The EAF Mapper is a screening tool intended to assist project sponsors and reviewing agencies in preparing an environmental assessment form (EAF). Not all questions asked in the EAF are answered by the EAF Mapper. Additional information on any EAF question can be obtained by consulting the EAF Workbooks. Although the EAF Mapper provides the most up-to-date digital data available to DEC, you may also need to contact local or other data sources in order to obtain data not provided by the Mapper. Digital data is not a substitute for agency determinations.

Sources: Esri, HERE, Garmin, USGS, Intermap, INCREMENT P, NRCan, Esri Japan, METI, Esri China (Hong Kong), Esri Korea, Esri Thailand, NGIS, OpenStreetMap contributors, and the GIS User Community

Part 1 / Question 7 [Critical Environmental Area]	Yes
Part 1 / Question 7 [Critical Environmental Area - Identify]	Name:Not named, Reason:Environmentally sensitive, Agency:Rochester, City of, Date:3-14-86
Part 1 / Question 12a [National or State Register of Historic Places or State Eligible Sites]	Yes
Part 1 / Question 12b [Archeological Sites]	No
Part 1 / Question 13a [Wetlands or Other Regulated Waterbodies]	Yes - Digital mapping information on local and federal wetlands and waterbodies is known to be incomplete. Refer to EAF Workbook.
Part 1 / Question 15 [Threatened or Endangered Animal]	No
Part 1 / Question 16 [100 Year Flood Plain]	No
Part 1 / Question 20 [Remediation Site]	No

11.6

Agency Use Only (If applicable)

Project: **Authorize the Release of Easements**

Date: **3-6-25**

Short Environmental Assessment Form
Part 2 - Impact Assessment

Part 2 is to be completed by the Lead Agency.

Answer all of the following questions in Part 2 using the information contained in Part 1 and other materials submitted by the project sponsor or otherwise available to the reviewer. When answering the questions the reviewer should be guided by the concept "Have my responses been reasonable considering the scale and context of the proposed action?"

	No, or small impact may occur	Moderate to large impact may occur
1. Will the proposed action create a material conflict with an adopted land use plan or zoning regulations?	<input checked="" type="checkbox"/>	<input type="checkbox"/>
2. Will the proposed action result in a change in the use or intensity of use of land?	<input checked="" type="checkbox"/>	<input type="checkbox"/>
3. Will the proposed action impair the character or quality of the existing community?	<input checked="" type="checkbox"/>	<input type="checkbox"/>
4. Will the proposed action have an impact on the environmental characteristics that caused the establishment of a Critical Environmental Area (CEA)?	<input checked="" type="checkbox"/>	<input type="checkbox"/>
5. Will the proposed action result in an adverse change in the existing level of traffic or affect existing infrastructure for mass transit, biking or walkway?	<input checked="" type="checkbox"/>	<input type="checkbox"/>
6. Will the proposed action cause an increase in the use of energy and it fails to incorporate reasonably available energy conservation or renewable energy opportunities?	<input checked="" type="checkbox"/>	<input type="checkbox"/>
7. Will the proposed action impact existing:	<input checked="" type="checkbox"/>	<input type="checkbox"/>
a. public / private water supplies?	<input checked="" type="checkbox"/>	<input type="checkbox"/>
b. public / private wastewater treatment utilities?	<input checked="" type="checkbox"/>	<input type="checkbox"/>
8. Will the proposed action impair the character or quality of important historic, archaeological, architectural or aesthetic resources?	<input checked="" type="checkbox"/>	<input type="checkbox"/>
9. Will the proposed action result in an adverse change to natural resources (e.g., wetlands, waterbodies, groundwater, air quality, flora and fauna)?	<input checked="" type="checkbox"/>	<input type="checkbox"/>
10. Will the proposed action result in an increase in the potential for erosion, flooding or drainage problems?	<input checked="" type="checkbox"/>	<input type="checkbox"/>
11. Will the proposed action create a hazard to environmental resources or human health?	<input checked="" type="checkbox"/>	<input type="checkbox"/>

PRINT FORM

11.7

Agency Use Only (If applicable)	
Project:	Authorize the Release of
Date:	3-6-25

Short Environmental Assessment Form Part 3 Determination of Significance

For every question in Part 2 that was answered "moderate to large impact may occur", or if there is a need to explain why a particular element of the proposed action may or will not result in a significant adverse environmental impact, please complete Part 3. Part 3 should, in sufficient detail, identify the impact, including any measures or design elements that have been included by the project sponsor to avoid or reduce impacts. Part 3 should also explain how the lead agency determined that the impact may or will not be significant. Each potential impact should be assessed considering its setting, probability of occurring, duration, irreversibility, geographic scope and magnitude. Also consider the potential for short-term, long-term and cumulative impacts.

Part 1 of the EAF indicates the site contains or is near the following: Critical Environmental Area, National or State Register of Historic Places, and wetlands.

Critical Environmental Area: due to proximity to the Erie Canal, the site is within a Critical Environmental Area. However, the Canal is distant from this easement and separated by several parcels. Additionally, this action will not have an adverse impact on the Critical Environmental Area.

Historic resources: the EAF Mapper indicates the project site as being approximately 500 feet from the New York State Barge Canal Historic District listed as a National Register site. For the same reasons above, distance and nature of underground easement this project will not have a significant adverse impact on the National Register site. None of the properties are adjacent to nor directly across from the project site.

Wetlands: No wetlands will be affected at the project site. The wetlands are located approximately 750 feet southeast of the project site on East Henrietta Road.

For the above reasons the action to Authorize the Release, Modification, Restatement, and Vacation of Underground Electric and Water Easements at 390 and 400 East Henrietta Road in the City of Rochester, and the Modification of a Utility Tunnel Easement at 400 and 422 East Henrietta Road in the City of Rochester will not result in any significant adverse environmental impacts. Accordingly, the proposed action is determined to be a negative declaration.

<input type="checkbox"/> Check this box if you have determined, based on the information and analysis above, and any supporting documentation, that the proposed action may result in one or more potentially large or significant adverse impacts and an environmental impact statement is required.	
<input checked="" type="checkbox"/> Check this box if you have determined, based on the information and analysis above, and any supporting documentation, that the proposed action will not result in any significant adverse environmental impacts.	
Monroe County	
Name of Lead Agency	Date
Adam J. Bello	
County Executive	
Print or Type Name of Responsible Officer in Lead Agency	Title of Responsible Officer
	<i>Adam J. Bello</i>
Signature of Responsible Officer in Lead Agency	Signature of Preparer (if different from Responsible Officer)

PRINT FORM




Office of the County Executive

Monroe County, New York

Adam J. Bello
County Executive

April 4, 2025



To The Honorable
Monroe County Legislature
407 County Office Building
Rochester, New York 14614

Subject: Classification of Action and Determination of Significance Pursuant to the State Environmental Quality Review Act for the Release, Modification, Restatement, and Vacation of Underground Electric and Water Easements at 390 and 400 East Henrietta Road in the City of Rochester, and the Modification of a Utility Tunnel Easement at 400 and 422 East Henrietta Road in the City of Rochester

Honorable Legislators:

I recommend that Your Honorable Body determine whether the release, modification, restatement, and vacation of underground electric and water easements at 390 and 400 East Henrietta Road in the City of Rochester, and the modification of a utility tunnel easement at 400 and 422 East Henrietta Road in the City of Rochester, may have a significant adverse impact on the environment pursuant to the State Environmental Quality Review Act ("SEQRA").

The proposed action is as follows:

<u>Parcel</u>	<u>Parcel Owner</u>	<u>Amount</u>
Release/Modify/Restate/Vacate CityGate Subdivision – Amended (L351-74) Parcel 6a PE #24 390 E. Henrietta Road T.I. # 150.22-1-2.8 City of Rochester	CityGate North 4 SRE, LLC 396 E. Henrietta Road Rochester, NY 14620	None
Release/Modify/Restate/Vacate CityGate Subdivision – Amended (L351-74)3 Parcel 7a PE #23 400 E. Henrietta Road T.I. # 150.22-1-2.9 City of Rochester	CityGate North 5 SRE, LLC 96 E. Henrietta Road Rochester, NY 14620	None
Modify CityGate Subdivision – Amended (L351-74) Parcel 7a PE #25 400 E. Henrietta Road T.I. # 150.22-1-2.9 City of Rochester	CityGate North 5 SRE, LLC 396 E. Henrietta Road Rochester, NY 14620	None

Modify
CityGate Subdivision – Amended (L351-74)
Parcel 11a PE #25
422 E. Henrietta Road
T.I. # 150.22-1-2.2
City of Rochester

CityGate North 6 SRE, LLC None
396 E. Henrietta Road
Rochester, NY 14620

The electric and water easements located under portions of Parcels 6a and 7a inhibit development of the property. The Monroe County Department of Environmental Services determined the underground electric and water easements are not in use and have essentially been abandoned. Plans for future development of the Parcels 6a and 7a call for a relocation of the easements to an existing tunnel easement.

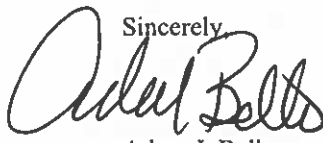
The proposed action has been preliminarily classified as an Unlisted action. The SEQRA regulations found at 6 NYCRR Part 617 requires that no agency shall carry out or approve an Action until it has complied with the requirements of SEQRA.

The specific legislative actions required are:

1. Determine that the release, modification, restatement, and vacation of underground electric and water easements at 390 and 400 East Henrietta Road in the City of Rochester, and the modification of a utility tunnel easement at 400 and 422 East Henrietta Road in the City of Rochester, is an Unlisted action.
2. Make a determination of significance regarding the release, modification, restatement, and vacation of underground electric and water easements at 390 and 400 East Henrietta Road in the City of Rochester, and the modification of a utility tunnel easement at 400 and 422 East Henrietta Road in the City of Rochester, pursuant to 6 NYCRR § 617.7.
3. Authorize the County Executive, or his designee, to take such actions to comply with the requirements of the State Environmental Quality Review Act, including without limitation, the execution of documents and the filing, distribution and publication of the documents required under the State Environmental Quality Review Act, and any other actions to implement the intent of this resolution.

This designation will have no impact on the revenues or expenditures of the current Monroe County budget.

I recommend that this matter be referred to the appropriate committee(s) for favorable action by Your Honorable Body.

Sincerely,

Adam J. Bello
Monroe County Executive

Short Environmental Assessment Form

Part 1 - Project Information

Instructions for Completing

Part 1 – Project Information. The applicant or project sponsor is responsible for the completion of Part 1. Responses become part of the application for approval or funding, are subject to public review, and may be subject to further verification. Complete Part 1 based on information currently available. If additional research or investigation would be needed to fully respond to any item, please answer as thoroughly as possible based on current information.

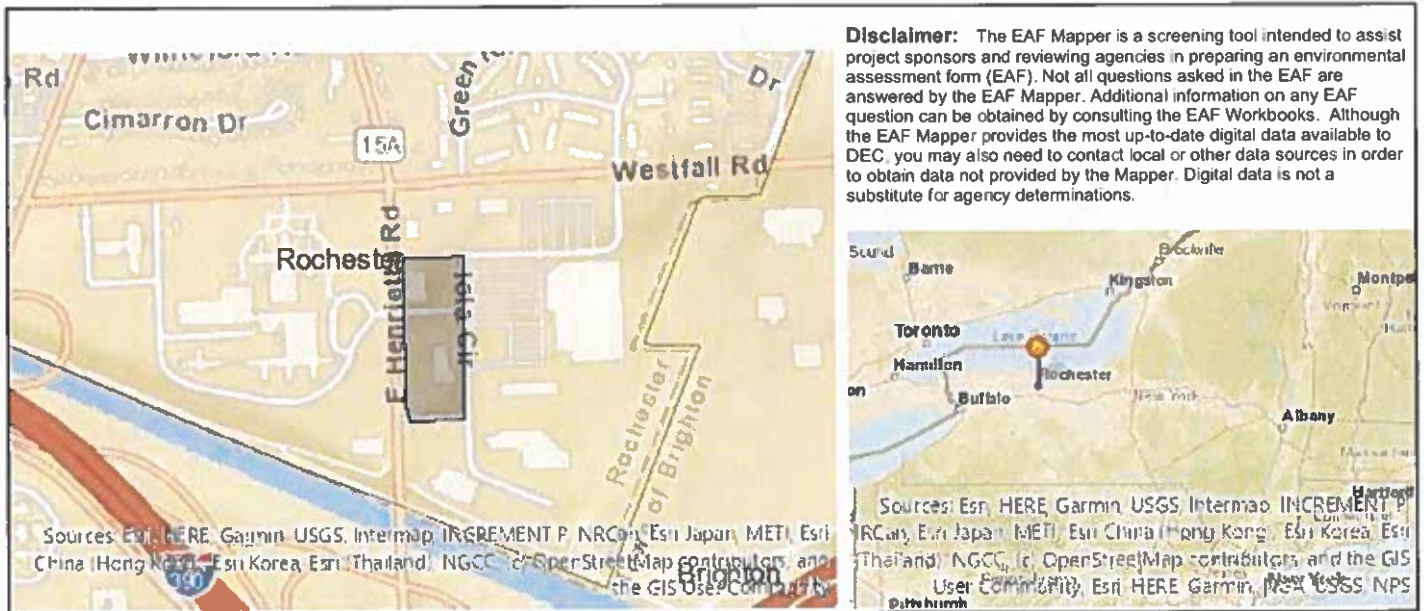
Complete all items in Part 1. You may also provide any additional information which you believe will be needed by or useful to the lead agency; attach additional pages as necessary to supplement any item.

Part 1 – Project and Sponsor Information			
Name of Action or Project: Authorize the Release, Modification, Restatement, and Vacation of Underground Electric and Water Easements			
Project Location (describe, and attach a location map): 390 and 400 East Henrietta Road in the City of Rochester, and the Modification of a Utility Tunnel Easement at 400 and 422 East Henrietta Road in the City of Rochester			
Brief Description of Proposed Action: Monroe County will Authorize the Release, Modification, Restatement, and Vacation of electric and water easements located under portions of Parcels 6a and 7a. The Monroe County Department of Environmental Services determined the underground electric and water easements are not in use and have essentially been abandoned. Plans for future development of Parcels 6a and 7a call for a relocation of the underground electric and water easements to an existing tunnel easement to allow greater flexibility in redevelopment.			
Name of Applicant or Sponsor: Monroe County		Telephone: E-Mail:	
Address: 39 West Main Street			
City/PO: Rochester		State: NY	Zip Code: 14614
1. Does the proposed action only involve the legislative adoption of a plan, local law, ordinance, administrative rule, or regulation? If Yes, attach a narrative description of the intent of the proposed action and the environmental resources that may be affected in the municipality and proceed to Part 2. If no, continue to question 2.		NO <input checked="" type="checkbox"/>	YES <input type="checkbox"/>
2. Does the proposed action require a permit, approval or funding from any other government Agency? If Yes, list agency(s) name and permit or approval:		NO <input checked="" type="checkbox"/>	YES <input type="checkbox"/>
3. a. Total acreage of the site of the proposed action? _____ .47 acres b. Total acreage to be physically disturbed? _____ 0 acres c. Total acreage (project site and any contiguous properties) owned or controlled by the applicant or project sponsor? _____ .47 acres			
4. Check all land uses that occur on, are adjoining or near the proposed action:			
5. <input checked="" type="checkbox"/> Urban <input type="checkbox"/> Rural (non-agriculture) <input type="checkbox"/> Industrial <input checked="" type="checkbox"/> Commercial <input type="checkbox"/> Residential (suburban) <input type="checkbox"/> Forest <input type="checkbox"/> Agriculture <input type="checkbox"/> Aquatic <input type="checkbox"/> Other(Specify): <input type="checkbox"/> Parkland			

5. Is the proposed action, a. A permitted use under the zoning regulations? b. Consistent with the adopted comprehensive plan?	NO <input type="checkbox"/> <input type="checkbox"/>	YES <input type="checkbox"/> <input type="checkbox"/>	N/A <input checked="" type="checkbox"/> <input checked="" type="checkbox"/>
6. Is the proposed action consistent with the predominant character of the existing built or natural landscape?	NO <input type="checkbox"/>	YES <input checked="" type="checkbox"/>	
7. Is the site of the proposed action located in, or does it adjoin, a state listed Critical Environmental Area? Name: Not named, Reason: Environmentally sensitive, Agency: Rochester, City of, Date: 3-14-86 If Yes, identify: _____	NO <input type="checkbox"/>	YES <input checked="" type="checkbox"/>	
8. a. Will the proposed action result in a substantial increase in traffic above present levels? b. Are public transportation services available at or near the site of the proposed action? c. Are any pedestrian accommodations or bicycle routes available on or near the site of the proposed action?	NO <input checked="" type="checkbox"/> <input checked="" type="checkbox"/> <input checked="" type="checkbox"/>	YES <input type="checkbox"/> <input type="checkbox"/> <input type="checkbox"/>	
9. Does the proposed action meet or exceed the state energy code requirements? If the proposed action will exceed requirements, describe design features and technologies: _____ _____	NO <input checked="" type="checkbox"/>	YES <input type="checkbox"/>	
10. Will the proposed action connect to an existing public/private water supply? If No, describe method for providing potable water: _____ _____	NO <input checked="" type="checkbox"/>	YES <input type="checkbox"/>	
11. Will the proposed action connect to existing wastewater utilities? If No, describe method for providing wastewater treatment: _____ _____	NO <input checked="" type="checkbox"/>	YES <input type="checkbox"/>	
12. a. Does the project site contain, or is it substantially contiguous to, a building, archaeological site, or district which is listed on the National or State Register of Historic Places, or that has been determined by the Commissioner of the NYS Office of Parks, Recreation and Historic Preservation to be eligible for listing on the State Register of Historic Places? The project site as being approximately 500 feet from the New York State Barge Canal Historic District listed a National Historic Site. b. Is the project site, or any portion of it, located in or adjacent to an area designated as sensitive for archaeological sites on the NY State Historic Preservation Office (SHPO) archaeological site inventory?	NO <input type="checkbox"/> <input checked="" type="checkbox"/>	YES <input checked="" type="checkbox"/> <input type="checkbox"/>	
13. a. Does any portion of the site of the proposed action, or lands adjoining the proposed action, contain wetlands or other waterbodies regulated by a federal, state or local agency? b. Would the proposed action physically alter, or encroach into, any existing wetland or waterbody? If Yes, identify the wetland or waterbody and extent of alterations in square feet or acres: _____ _____ _____	NO <input type="checkbox"/> <input checked="" type="checkbox"/>	YES <input checked="" type="checkbox"/> <input type="checkbox"/>	

EAF Mapper Summary Report

Thursday, March 6, 2025 5:43 AM



Part 1 / Question 7 [Critical Environmental Area]	Yes
Part 1 / Question 7 [Critical Environmental Area - Identify]	Name:Not named, Reason:Environmentally sensitive, Agency:Rochester, City of, Date:3-14-86
Part 1 / Question 12a [National or State Register of Historic Places or State Eligible Sites]	Yes
Part 1 / Question 12b [Archeological Sites]	No
Part 1 / Question 13a [Wetlands or Other Regulated Waterbodies]	Yes - Digital mapping information on local and federal wetlands and waterbodies is known to be incomplete. Refer to EAF Workbook.
Part 1 / Question 15 [Threatened or Endangered Animal]	No
Part 1 / Question 16 [100 Year Flood Plain]	No
Part 1 / Question 20 [Remediation Site]	No

Agency Use Only [If applicable]

Project:	Authorize the Release of Easements
Date:	3-6-25

Short Environmental Assessment Form

Part 2 - Impact Assessment

Part 2 is to be completed by the Lead Agency.

Answer all of the following questions in Part 2 using the information contained in Part 1 and other materials submitted by the project sponsor or otherwise available to the reviewer. When answering the questions the reviewer should be guided by the concept "Have my responses been reasonable considering the scale and context of the proposed action?"

	No, or small impact may occur	Moderate to large impact may occur
1. Will the proposed action create a material conflict with an adopted land use plan or zoning regulations?	<input checked="" type="checkbox"/>	<input type="checkbox"/>
2. Will the proposed action result in a change in the use or intensity of use of land?	<input checked="" type="checkbox"/>	<input type="checkbox"/>
3. Will the proposed action impair the character or quality of the existing community?	<input checked="" type="checkbox"/>	<input type="checkbox"/>
4. Will the proposed action have an impact on the environmental characteristics that caused the establishment of a Critical Environmental Area (CEA)?	<input checked="" type="checkbox"/>	<input type="checkbox"/>
5. Will the proposed action result in an adverse change in the existing level of traffic or affect existing infrastructure for mass transit, biking or walkway?	<input checked="" type="checkbox"/>	<input type="checkbox"/>
6. Will the proposed action cause an increase in the use of energy and it fails to incorporate reasonably available energy conservation or renewable energy opportunities?	<input checked="" type="checkbox"/>	<input type="checkbox"/>
7. Will the proposed action impact existing:	<input checked="" type="checkbox"/>	<input type="checkbox"/>
a. public / private water supplies?	<input checked="" type="checkbox"/>	<input type="checkbox"/>
b. public / private wastewater treatment utilities?	<input checked="" type="checkbox"/>	<input type="checkbox"/>
8. Will the proposed action impair the character or quality of important historic, archaeological, architectural or aesthetic resources?	<input checked="" type="checkbox"/>	<input type="checkbox"/>
9. Will the proposed action result in an adverse change to natural resources (e.g., wetlands, waterbodies, groundwater, air quality, flora and fauna)?	<input checked="" type="checkbox"/>	<input type="checkbox"/>
10. Will the proposed action result in an increase in the potential for erosion, flooding or drainage problems?	<input checked="" type="checkbox"/>	<input type="checkbox"/>
11. Will the proposed action create a hazard to environmental resources or human health?	<input checked="" type="checkbox"/>	<input type="checkbox"/>

Short Environmental Assessment Form Part 3 Determination of Significance

For every question in Part 2 that was answered "moderate to large impact may occur", or if there is a need to explain why a particular element of the proposed action may or will not result in a significant adverse environmental impact, please complete Part 3. Part 3 should, in sufficient detail, identify the impact, including any measures or design elements that have been included by the project sponsor to avoid or reduce impacts. Part 3 should also explain how the lead agency determined that the impact may or will not be significant. Each potential impact should be assessed considering its setting, probability of occurring, duration, irreversibility, geographic scope and magnitude. Also consider the potential for short-term, long-term and cumulative impacts.

Part 1 of the EAF indicates the site contains or is near the following: Critical Environmental Area, National or State Register of Historic Places, and wetlands.

Critical Environmental Area: due to proximity to the Erie Canal, the site is within a Critical Environmental Area. However, the Canal is distant from this easement and separated by several parcels. Additionally, this action will not have an adverse impact on the Critical Environmental Area.

Historic resources: the EAF Mapper indicates the project site as being approximately 500 feet from the New York State Barge Canal Historic District listed as a National Register site. For the same reasons above, distance and nature of underground easement this project will not have a significant adverse impact on the National Register site. None of the properties are adjacent to nor directly across from the project site.

Wetlands: No wetlands will be affected at the project site. The wetlands are located approximately 750 feet southeast of the project site on East Henrietta Road.

For the above reasons the action to Authorize the Release, Modification, Restatement, and Vacation of Underground Electric and Water Easements at 390 and 400 East Henrietta Road in the City of Rochester, and the Modification of a Utility Tunnel Easement at 400 and 422 East Henrietta Road in the City of Rochester will not result in any significant adverse environmental impacts. Accordingly, the proposed action is determined to be a negative declaration.

- ☐ Check this box if you have determined, based on the information and analysis above, and any supporting documentation, that the proposed action may result in one or more potentially large or significant adverse impacts and an environmental impact statement is required.
- ☒ Check this box if you have determined, based on the information and analysis above, and any supporting documentation, that the proposed action will not result in any significant adverse environmental impacts.

Monroe County

Name of Lead Agency

Date

Adam J. Bello

County Executive

Print or Type Name of Responsible Officer in Lead Agency

Title of Responsible Officer

Signature of Responsible Officer in Lead Agency

Steven M. Olsen

Signature of Preparer (if different from Responsible Officer)

PRINT FORM