

*Monroe County*  
*Clerk of the Legislature*

**Nayeliz Santiago**  
Clerk



**Isabela Mulcahy**  
Deputy Clerk

MEMORANDUM

**TO:** Legislators, Directors, Staff and Media  
**FROM:** Nayeliz Santiago, Clerk of the Legislature  
**DATE:** June 1, 2026  
**RE:** Matters of Urgency – File Nos. 26-0169 – 26-0171

---

**Matter of Urgency:**

- 26-0169**      **Classification of Action and Determination of Significance Pursuant to the State Environmental Quality Review Act for the Sale of County Owned Tax Foreclosure Property Located at 5 Beechwood Drive, Rochester, New York 14624 in the Town of Gates** – As a Matter of Urgency – County Executive Adam J. Bello
- 26-0170**      **Authorize the Sale of County Owned Tax Foreclosure Property Located at 5 Beechwood Drive, Rochester, New York 14624 in the Town of Gates** – As a Matter of Urgency – County Executive Adam J. Bello
- 26-0171**      **Authorize an Intermunicipal Agreement between the Monroe County Sheriff's Office and the Village of Fairport for Additional Deputy Coverage in the Village of Fairport During Weekend Overnights** – As a Matter of Urgency – County Executive Adam J. Bello

Per President Yversha Román, the attached communications have been declared to be Matters of Urgency pursuant to Section 545-24(A)(3) of the Rules of the Monroe County Legislature and will be considered at the June 9, 2026 regular meeting of the Monroe County Legislature.

Attachments



# Office of the County Executive

Monroe County, New York

Adam J. Bello  
County Executive

May 28, 2026

OFFICIAL FILE COPY	
No.	<u>260169</u>
Not to be removed from the Office of the Legislature of Monroe County	
Committee Assignment	
URGENT	-L

To The Honorable  
Monroe County Legislature  
407 County Office Building  
Rochester, New York 14614

Subject: Classification of Action and Determination of Significance Pursuant to the State Environmental Quality Review Act for the Sale of County Owned Tax Foreclosure Property Located at 5 Beechwood Drive, Rochester, New York 14624 in the Town of Gates

Honorable Legislators:

I recommend that Your Honorable Body determine whether the sale of County owned tax foreclosure property in the Town of Gates may have a significant adverse impact on the environment pursuant to the State Environmental Quality Review Act ("SEQRA"). This action is described as follows:

<u>Parcel</u>	<u>Offeror</u>	<u>Offered Amount</u>
5 Beechwood Drive TA # 104.11-2-7 Town of Gates	Monroe County Land Bank Corporation 50 West Main Street, Suite 1150 Rochester, NY 14614	\$1

The sale of County owned tax foreclosure property located at 5 Beechwood Drive, Rochester, New York 14624 in the Town of Gates has been preliminarily classified as an Unlisted action. The SEQRA regulations found at 6 NYCRR Part 617 requires that no agency shall carry out or approve an Action until it has complied with the requirements of SEQRA.

**The specific legislative actions required are:**


1. Determine that the sale of County owned tax foreclosure property located at 5 Beechwood Drive, Rochester, New York 14624 in the Town of Gates is an Unlisted Action.
2. Make a determination of significance regarding the sale of County owned tax foreclosure property located at 5 Beechwood Drive, Rochester, New York 14624 in the Town of Gates pursuant to 6 NYCRR § 617.7.

3. Authorize the County Executive, or his designee, to take such actions to comply with the requirements of the State Environmental Quality Review Act, including without limitation, the execution of documents and the filing, distribution and publication of the documents required under the State Environmental Quality Review Act, and any other actions to implement the intent of this resolution.

This designation will have no impact on the revenues or expenditures of the current Monroe County budget.

I recommend that this matter receive favorable action by Your Honorable Body.

Sincerely,

A handwritten signature in black ink, appearing to read "Adam Bello". The signature is written in a cursive, flowing style.

Adam J. Bello  
Monroe County Executive

## Short Environmental Assessment Form

### Part 1 - Project Information

#### Instructions for Completing

**Part 1 – Project Information.** The applicant or project sponsor is responsible for the completion of Part 1. Responses become part of the application for approval or funding, are subject to public review, and may be subject to further verification. Complete Part 1 based on information currently available. If additional research or investigation would be needed to fully respond to any item, please answer as thoroughly as possible based on current information.

Complete all items in Part 1. You may also provide any additional information which you believe will be needed by or useful to the lead agency; attach additional pages as necessary to supplement any item.

<b>Part 1 – Project and Sponsor Information</b>			
Name of Action or Project: Authorize the Sale of County Owned Tax Foreclosure Property to Monroe County Land Bank			
Project Location (describe, and attach a location map): 5 Beechwood Drive in the Town of Gates			
Brief Description of Proposed Action: Authorize the Sale of County Owned Tax Foreclosure Property to Monroe County Land Bank located at 5 Beechwood Drive in the Town of Gates. The primary goals of the MCLBC are to expand opportunities for affordable homeownership throughout Monroe County and to improve neighborhood conditions by addressing unsafe and unsanitary properties through the elimination of vacant structures. MCLBC takes a holistic approach to land banking by partnering with local trade schools to provide hands-on construction training opportunities. In collaboration with the 29 municipalities within Monroe County, MCLBC prioritizes tax-delinquent and tax-foreclosed properties to address problem properties and increase the availability of housing			
Name of Applicant or Sponsor: Monroe County		Telephone: 585-753-2032 E-Mail: patrickgooch@monroecounty.gov	
Address: 50 West Main Street, Suite 1150			
City/PO: Rochester		State: New York	Zip Code: 14614
1. Does the proposed action only involve the legislative adoption of a plan, local law, ordinance, administrative rule, or regulation? If Yes, attach a narrative description of the intent of the proposed action and the environmental resources that may be affected in the municipality and proceed to Part 2. If no, continue to question 2.			NO <input type="checkbox"/>
			YES <input checked="" type="checkbox"/>
2. Does the proposed action require a permit, approval or funding from any other government Agency? If Yes, list agency(s) name and permit or approval:			NO <input checked="" type="checkbox"/>
			YES <input type="checkbox"/>
3. a. Total acreage of the site of the proposed action?		.40 acres	
b. Total acreage to be physically disturbed?		.04 acres	
c. Total acreage (project site and any contiguous properties) owned or controlled by the applicant or project sponsor?		.40 acres	
4. Check all land uses that occur on, are adjoining or near the proposed action:			
5. <input type="checkbox"/> Urban <input type="checkbox"/> Rural (non-agriculture) <input type="checkbox"/> Industrial <input type="checkbox"/> Commercial <input checked="" type="checkbox"/> Residential (suburban)			
<input type="checkbox"/> Forest <input type="checkbox"/> Agriculture <input type="checkbox"/> Aquatic <input type="checkbox"/> Other(Specify):			
<input type="checkbox"/> Parkland			

5. Is the proposed action, a. A permitted use under the zoning regulations? b. Consistent with the adopted comprehensive plan?	NO	YES	N/A
	<input type="checkbox"/>	<input checked="" type="checkbox"/>	<input type="checkbox"/>
6. Is the proposed action consistent with the predominant character of the existing built or natural landscape?	NO	YES	
	<input type="checkbox"/>	<input checked="" type="checkbox"/>	
7. Is the site of the proposed action located in, or does it adjoin, a state listed Critical Environmental Area? If Yes, identify: _____	NO	YES	
	<input checked="" type="checkbox"/>	<input type="checkbox"/>	
8. a. Will the proposed action result in a substantial increase in traffic above present levels? b. Are public transportation services available at or near the site of the proposed action? c. Are any pedestrian accommodations or bicycle routes available on or near the site of the proposed action?	NO	YES	
	<input checked="" type="checkbox"/>	<input type="checkbox"/>	
	<input type="checkbox"/>	<input checked="" type="checkbox"/>	
9. Does the proposed action meet or exceed the state energy code requirements? If the proposed action will exceed requirements, describe design features and technologies: _____ _____	NO	YES	
	<input type="checkbox"/>	<input checked="" type="checkbox"/>	
10. Will the proposed action connect to an existing public/private water supply? If No, describe method for providing potable water: _____ _____	NO	YES	
	<input type="checkbox"/>	<input checked="" type="checkbox"/>	
11. Will the proposed action connect to existing wastewater utilities? If No, describe method for providing wastewater treatment: _____ _____	NO	YES	
	<input type="checkbox"/>	<input checked="" type="checkbox"/>	
12. a. Does the project site contain, or is it substantially contiguous to, a building, archaeological site, or district which is listed on the National or State Register of Historic Places, or that has been determined by the Commissioner of the NYS Office of Parks, Recreation and Historic Preservation to be eligible for listing on the State Register of Historic Places?  b. Is the project site, or any portion of it, located in or adjacent to an area designated as sensitive for archaeological sites on the NY State Historic Preservation Office (SHPO) archaeological site inventory?	NO	YES	
	<input checked="" type="checkbox"/>	<input type="checkbox"/>	
13. a. Does any portion of the site of the proposed action, or lands adjoining the proposed action, contain wetlands or other waterbodies regulated by a federal, state or local agency? b. Would the proposed action physically alter, or encroach into, any existing wetland or waterbody? If Yes, identify the wetland or waterbody and extent of alterations in square feet or acres: _____ _____ _____	NO	YES	
	<input checked="" type="checkbox"/>	<input type="checkbox"/>	
	<input checked="" type="checkbox"/>	<input type="checkbox"/>	

14. Identify the typical habitat types that occur on, or are likely to be found on the project site. Check all that apply:		
<input type="checkbox"/> Shoreline <input type="checkbox"/> Forest <input type="checkbox"/> Agricultural/grasslands <input type="checkbox"/> Early mid-successional <input type="checkbox"/> Wetland <input type="checkbox"/> Urban <input type="checkbox"/> Suburban		
15. Does the site of the proposed action contain any species of animal, or associated habitats, listed by the State or Federal government as threatened or endangered?	NO	YES
	<input checked="" type="checkbox"/>	<input type="checkbox"/>
16. Is the project site located in the 100-year flood plan?	NO	YES
	<input checked="" type="checkbox"/>	<input type="checkbox"/>
17. Will the proposed action create storm water discharge, either from point or non-point sources?	NO	YES
If Yes,	<input checked="" type="checkbox"/>	<input type="checkbox"/>
a. Will storm water discharges flow to adjacent properties?	<input type="checkbox"/>	<input type="checkbox"/>
b. Will storm water discharges be directed to established conveyance systems (runoff and storm drains)?	<input type="checkbox"/>	<input type="checkbox"/>
If Yes, briefly describe:		
_____		
_____		
18. Does the proposed action include construction or other activities that would result in the impoundment of water or other liquids (e.g., retention pond, waste lagoon, dam)?	NO	YES
If Yes, explain the purpose and size of the impoundment: _____	<input checked="" type="checkbox"/>	<input type="checkbox"/>
_____		
19. Has the site of the proposed action or an adjoining property been the location of an active or closed solid waste management facility?	NO	YES
If Yes, describe: _____	<input checked="" type="checkbox"/>	<input type="checkbox"/>
_____		
20. Has the site of the proposed action or an adjoining property been the subject of remediation (ongoing or completed) for hazardous waste?	NO	YES
If Yes, describe: _____	<input type="checkbox"/>	<input checked="" type="checkbox"/>
_____		
<small>The 640 Trolley Boulevard is a State Superfund Site that is located approximately 1,000 feet west of the site.  The Chemical Sales Corporation (Chemcore) is a State Superfund Site that is located approximately 1,500 feet east of the site.</small>		
<b>I CERTIFY THAT THE INFORMATION PROVIDED ABOVE IS TRUE AND ACCURATE TO THE BEST OF MY KNOWLEDGE</b>		
Applicant/sponsor/name: <u>Steven M. Olufsen</u>		Date: <u>5-14-26</u>
Signature: <u><i>Steven M. Olufsen</i></u>		Title: <u>Senior Planner</u>

**Disclaimer:** The EAF Mapper is a screening tool intended to assist project sponsors and reviewing agencies in preparing an environmental assessment form (EAF). Not all questions asked in the EAF are answered by the EAF Mapper. Additional information on any EAF question can be obtained by consulting the EAF Workbooks. Although the EAF Mapper provides the most up-to-date digital data available to DEC, you may also need to contact local or other data sources to confirm data provided by the Mapper or to obtain data not provided by the Mapper.

Sources: Esri, HERE, Garmin, USGS, Intermap, INCREMENT P, NRCan, Esri Japan, METI, Esri China (Hong Kong), Esri Korea, Esri (Thailand), NGCC, (c) OpenStreetMap contributors, and the GIS User Community

Part 1 / Question 7 [Critical Environmental Area]	No
Part 1 / Question 12a [National or State Register of Historic Places or State Eligible Sites]	No
Part 1 / Question 12b [Archeological Sites]	No
Part 1 / Question 13a [Wetlands or Other Regulated Waterbodies]	Digital mapping data are not available or are incomplete. Refer to EAF Workbook.
Part 1 / Question 15 [Threatened or Endangered Animal]	No
Part 1 / Question 16 [100 Year Flood Plain]	No
Part 1 / Question 20 [Remediation Site]	Yes

**Agency Use Only [If applicable]**

**Project:** Sale of County Owned 5 BeechwoodDr  
**Date:** 5-7-26

**Short Environmental Assessment Form  
 Part 2 - Impact Assessment**

**Part 2 is to be completed by the Lead Agency.**

Answer all of the following questions in Part 2 using the information contained in Part 1 and other materials submitted by the project sponsor or otherwise available to the reviewer. When answering the questions the reviewer should be guided by the concept "Have my responses been reasonable considering the scale and context of the proposed action?"

	No, or small impact may occur	Moderate to large impact may occur
1. Will the proposed action create a material conflict with an adopted land use plan or zoning regulations?	<input checked="" type="checkbox"/>	<input type="checkbox"/>
2. Will the proposed action result in a change in the use or intensity of use of land?	<input checked="" type="checkbox"/>	<input type="checkbox"/>
3. Will the proposed action impair the character or quality of the existing community?	<input checked="" type="checkbox"/>	<input type="checkbox"/>
4. Will the proposed action have an impact on the environmental characteristics that caused the establishment of a Critical Environmental Area (CEA)?	<input checked="" type="checkbox"/>	<input type="checkbox"/>
5. Will the proposed action result in an adverse change in the existing level of traffic or affect existing infrastructure for mass transit, biking or walkway?	<input checked="" type="checkbox"/>	<input type="checkbox"/>
6. Will the proposed action cause an increase in the use of energy and it fails to incorporate reasonably available energy conservation or renewable energy opportunities?	<input checked="" type="checkbox"/>	<input type="checkbox"/>
7. Will the proposed action impact existing:		
a. public / private water supplies?	<input checked="" type="checkbox"/>	<input type="checkbox"/>
b. public / private wastewater treatment utilities?	<input checked="" type="checkbox"/>	<input type="checkbox"/>
8. Will the proposed action impair the character or quality of important historic, archaeological, architectural or aesthetic resources?	<input checked="" type="checkbox"/>	<input type="checkbox"/>
9. Will the proposed action result in an adverse change to natural resources (e.g., wetlands, waterbodies, groundwater, air quality, flora and fauna)?	<input checked="" type="checkbox"/>	<input type="checkbox"/>
10. Will the proposed action result in an increase in the potential for erosion, flooding or drainage problems?	<input checked="" type="checkbox"/>	<input type="checkbox"/>
11. Will the proposed action create a hazard to environmental resources or human health?	<input checked="" type="checkbox"/>	<input type="checkbox"/>

Project: **Sale of County Owned 5**

Date: **5-7-26**

### **Short Environmental Assessment Form Part 3 Determination of Significance**

For every question in Part 2 that was answered "moderate to large impact may occur", or if there is a need to explain why a particular element of the proposed action may or will not result in a significant adverse environmental impact, please complete Part 3. Part 3 should, in sufficient detail, identify the impact, including any measures or design elements that have been included by the project sponsor to avoid or reduce impacts. Part 3 should also explain how the lead agency determined that the impact may or will not be significant. Each potential impact should be assessed considering its setting, probability of occurring, duration, irreversibility, geographic scope and magnitude. Also consider the potential for short-term, long-term and cumulative impacts.

Part 1 of the EAF indicates that the site is near a remediation site. This action pertains solely to the Sale of County Owned Tax Foreclosure Property Located at 5 Beechwood Drive. No remediation sites will be impacted by the conveyance itself. Any future development of the parcel will be subject to local zoning and building codes, as well as all applicable federal and New York State regulations.

The 640 Trolley Boulevard is a State Superfund Site that is located approximately 1,000 feet west of the site.

The Chemical Sales Corporation (Chemcore) is a State Superfund Site that is located approximately 1,500 feet east of the site.

Accordingly, no remediation sites will be impacted from this Sale of County Owned Tax Foreclosure Property and the action will not result in any significant adverse environmental impacts.

- Check this box if you have determined, based on the information and analysis above, and any supporting documentation, that the proposed action may result in one or more potentially large or significant adverse impacts and an environmental impact statement is required.
- Check this box if you have determined, based on the information and analysis above, and any supporting documentation, that the proposed action will not result in any significant adverse environmental impacts.

Monroe County

\_\_\_\_\_  
Name of Lead Agency

\_\_\_\_\_  
Date

Adam J. Bello

\_\_\_\_\_  
County Executive

\_\_\_\_\_  
Print or Type Name of Responsible Officer in Lead Agency

\_\_\_\_\_  
Title of Responsible Officer

\_\_\_\_\_  
Signature of Responsible Officer in Lead Agency

*Lawrence M. O'Brien*  
\_\_\_\_\_  
Signature of Preparer (if different from Responsible Officer)

By Legislators \_\_\_\_\_ and \_\_\_\_\_

Intro. No. \_\_\_\_\_

RESOLUTION NO. \_\_\_\_\_ OF 2026

**CLASSIFICATION OF ACTION AND DETERMINATION OF SIGNIFICANCE PURSUANT TO STATE ENVIRONMENTAL QUALITY REVIEW ACT FOR SALE OF COUNTY OWNED TAX FORECLOSURE PROPERTY LOCATED AT 5 BEECHWOOD DRIVE, ROCHESTER, NY 14624 IN TOWN OF GATES**

BE IT RESOLVED BY THE LEGISLATURE OF THE COUNTY OF MONROE, as follows:

Section 1. The Monroe County Legislature determines that the sale of County owned tax foreclosure property located at 5 Beechwood Drive, Rochester, New York 14624 in the Town of Gates is an Unlisted action.

Section 2. The Monroe County Legislature has reviewed and considered the Short Environmental Assessment Form dated May 14, 2026 and has considered the potential environmental impacts of the sale of County owned tax foreclosure property located in the Town of Gates pursuant to the requirements of State Environmental Quality Review Act and has found that the proposed action will not result in any significant adverse environmental impacts. The Monroe County Legislature hereby issues and adopts the Negative Declaration attached hereto and made a part hereof and determines that an environmental impact statement is not required.

Section 3. The County Executive, or his designee, is hereby authorized to take such actions to comply with the requirements of the State Environmental Quality Review Act, including without limitation, the execution of documents and the filing, distribution, and publication of the documents required under the State Environmental Quality Review Act, and any other actions to implement the intent of this resolution.

Section 4. This resolution shall take effect in accordance with Section C2-7 of the Monroe County Charter.

Matter of Urgency  
File No. 26-\_\_\_\_\_

ADOPTION: Date: \_\_\_\_\_ Vote: \_\_\_\_\_

ACTION BY THE COUNTY EXECUTIVE

APPROVED: \_\_\_\_\_ VETOED: \_\_\_\_\_

SIGNATURE: \_\_\_\_\_ DATE: \_\_\_\_\_

EFFECTIVE DATE OF RESOLUTION: \_\_\_\_\_



# Office of the County Executive

Monroe County, New York

Adam J. Bello  
County Executive

<b>OFFICIAL FILE COPY</b>
No. <b>260170</b>
Not to be removed from the Office of the Legislature Of Monroe County
Committee Assignment
<b>URGENT</b> -L

May 28, 2026

To The Honorable  
Monroe County Legislature  
407 County Office Building  
Rochester, New York 14614

Subject: Authorize the Sale of County Owned Tax Foreclosure Property Located at 5 Beechwood Drive, Rochester, New York 14624 in the Town of Gates

Honorable Legislators:

I recommend that Your Honorable Body authorize a contract to sell County owned tax foreclosure property located at 5 Beechwood Drive, Rochester, New York 14624 in the Town of Gates as follows:

<u>Parcel</u>	<u>Offeror</u>	<u>Offered Amount</u>
5 Beechwood Drive TA # 104.11-2-7 Town of Gates	Monroe County Land Bank Corporation 50 West Main Street, Suite 1150 Rochester, NY 14614	\$1

This property above will be acquired through tax foreclosure, In Rem 149. This property is not needed by Monroe County, who has authorization to sell as set forth in New York State Not for Profit Corporation Law Section 1608.

**The specific legislative action required is** to authorize the County Executive, or his designee, to enter into a contract with the above referenced offeror, to sell the real property identified by the following tax account number 104.11-2-7 for \$1.00 and to execute all documents necessary for the conveyance, for the purchase price set forth above.

The provisions of the New York State Environmental Quality Review Act shall be complied with prior to Your Honorable Body undertaking, funding, or approving the action requested in this referral.


This contract will have no impact on the revenues or expenditures of the current Monroe County budget.

Monroe County Legislature  
May 28, 2026  
Page 2

Monroe County Land Bank is a not-for-profit agency and the records in the Office of the Monroe County Treasury have indicated that it does not owe any delinquent Monroe County property taxes.

I recommend that this matter receive favorable action by Your Honorable Body.

Sincerely,

A handwritten signature in black ink that reads "Adam J. Bello". The signature is written in a cursive style with a large, looping initial "A".

Adam J. Bello  
Monroe County Executive

By Legislators \_\_\_\_\_ and \_\_\_\_\_

Intro. No. \_\_\_\_

RESOLUTION NO. \_\_\_\_ OF 2026

**AUTHORIZING SALE OF COUNTY OWNED TAX FORECLOSURE PROPERTY LOCATED AT 5 BEECHWOOD DRIVE, ROCHESTER, NEW YORK 14624 IN THE TOWN OF GATES**

BE IT RESOLVED BY THE LEGISLATURE OF THE COUNTY OF MONROE, as follows:

Section 1. The County Executive, or his designee, is hereby authorized to enter into a contract with the below referenced offeror, to sell the real property identified by the following tax account number 104.11-2-7 for \$1.00 and to execute all documents necessary for the conveyance for the purchase price set forth below.

<u>Parcel</u>	<u>Offeror</u>	<u>Offered Amount</u>
5 Beechwood Drive T.A. # 104.11-2-7 Town of Gates	Monroe County Land Bank Corporation 50 West Main Street, Suite 1150 Rochester, NY 14614	\$1

Section 2. This resolution shall take effect in accordance with Section C2-7 of the Monroe County Charter.

Matter of Urgency  
File No. 26-\_\_\_\_\_

ADOPTION: Date: \_\_\_\_\_ Vote: \_\_\_\_\_

ACTION BY THE COUNTY EXECUTIVE

APPROVED: \_\_\_\_\_ VETOED: \_\_\_\_\_

SIGNATURE: \_\_\_\_\_ DATE: \_\_\_\_\_

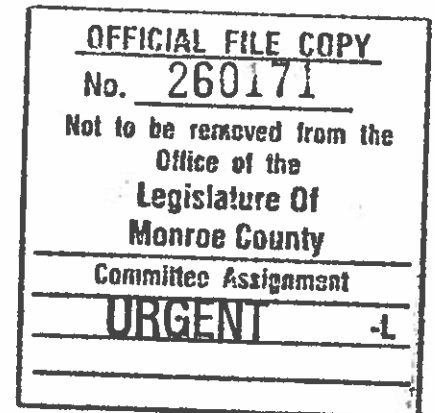
EFFECTIVE DATE OF RESOLUTION: \_\_\_\_\_



# Office of the County Executive

Monroe County, New York

Adam J. Bello  
County Executive



May 28, 2026

To The Honorable  
Monroe County Legislature  
407 County Office Building  
Rochester, New York 14614

Subject: Authorize an Intermunicipal Agreement between the Monroe County Sheriff's Office and the Village of Fairport for Additional Deputy Coverage in the Village of Fairport During Weekend Overnights

Honorable Legislators:

This matter is being referred to Your Honorable Body at the request of Sheriff Todd K. Baxter.

I recommend that Your Honorable Body authorize an Intermunicipal Agreement with the Village of Fairport for additional deputy coverage in the Village of Fairport for targeted overnight patrols and security assistance during weekends to address issues in the bar district in an amount not to exceed \$88,960 for the period of May 22, 2026 through October 5, 2026.

Under this agreement, the Monroe County Sheriff's Office will provide up to four (4) uniformed deputies with marked patrol cars to conduct special attention to quality-of-life issues in the Village of Fairport from 10:00pm to 3:00am on Friday and Saturday nights through the summer for a total of 40 nights at the current chargeback rate of \$111.20 per hour. The estimated total for the contract is \$88,960 based on an estimated need of 800 man-hours.

**The specific legislative action required** is to authorize the County Executive, or his designee, to execute an intermunicipal agreement, and any amendments thereto, with the Village of Fairport in an amount not to exceed \$88,960 for reimbursement to the Monroe County Sheriff's Office for additional deputy coverage in the Village of Fairport during weekend overnights for the period of May 22, 2026 through October 5, 2026.

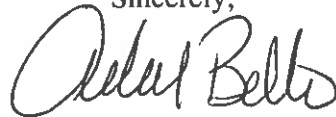
This action is a Type II Action pursuant to 6 NYCRR § 617.5(c)(26) ("routine or continuing agency administration and management, not included new programs or major reordering of priorities that may affect the environment") and is not subject to further review under the State Environmental Quality Review Act.

Monroe County Legislature  
May 28, 2026  
Page 2

This agreement is revenue generating and no additional net County support is required in the current Monroe County budget.

I recommend that this matter receive favorable action by Your Honorable Body.

Sincerely,

A handwritten signature in black ink that reads "Adam J. Bello". The signature is written in a cursive, flowing style.

Adam J. Bello  
Monroe County Executive

By Legislators \_\_\_\_\_ and \_\_\_\_\_

Intro. No. \_\_\_\_

RESOLUTION NO. \_\_\_\_ OF 2026

**AUTHORIZING INTERMUNICIPAL AGREEMENT BETWEEN MONROE COUNTY SHERIFF'S OFFICE AND VILLAGE OF FAIRPORT FOR ADDITIONAL DEPUTY COVERAGE IN VILLAGE OF FAIRPORT DURING WEEKEND OVERNIGHTS**

BE IT RESOLVED BY THE LEGISLATURE OF THE COUNTY OF MONROE, as follows:

Section 1. The County Executive, or his designee, is hereby authorized to execute an intermunicipal agreement, and any amendments thereto, with the Village of Fairport in an amount not to exceed \$88,960 for reimbursement to the Monroe County Sheriff's Office for additional deputy coverage in the Village of Fairport during weekend overnights for the period of May 22, 2026 through October 5, 2026.

Section 2. This resolution shall take effect in accordance with Section C2-7 of the Monroe County Charter.

Matter of Urgency  
File No. 26-\_\_\_\_\_

ADOPTION: Date: \_\_\_\_\_ Vote: \_\_\_\_\_

ACTION BY THE COUNTY EXECUTIVE

APPROVED: \_\_\_\_\_ VETOED: \_\_\_\_\_

SIGNATURE: \_\_\_\_\_ DATE: \_\_\_\_\_

EFFECTIVE DATE OF RESOLUTION: \_\_\_\_\_