



Monroe County Legislature

OFFICE OF THE MAJORITY CAUCUS

August 11, 2025

To The Honorable
Monroe County Legislature
39 West Main Street
Rochester, NY 14614

OFFICIAL FILE COPY	
No.	250247
Not to be removed from the Office of the Legislature Of Monroe County	
Committee Assignment	
Memorializing Referral	-L

RE: Memorializing the United States Congress to Pass the No Anonymity in Immigration Enforcement Act of 2025

Honorable Legislators:

The practice of U.S. Immigration and Customs Enforcement (ICE) agents wearing facial coverings during enforcement operations has emerged as a matter of serious public concern. Communities across the country have repeatedly shared their apprehension regarding the lack of transparency and the limited accountability to which ICE officers are held. The presence of anonymous law enforcement does not foster a sense of safety, instead it erodes public trust and can be perceived as a form of intimidation.

Moreover, allowing ICE agents to operate without clear identification opens the door for individuals to impersonate law enforcement officers with dangerous consequences. When agents wear facial coverings and omit visible identification, it becomes easier for criminals to mimic their appearance and tactics, facilitating crimes such as fraud, intimidation, and abuse against vulnerable communities. This lack of accountability not only undermines the integrity of legitimate enforcement efforts, but also puts the public at greater risk by blurring the lines between lawful authority and criminal impersonation.

H.R. 4004: No Anonymity in Immigration Enforcement Act of 2025 is designed to increase accountability and public trust by ensuring ICE agents are identifiable during immigration enforcement activities. This bill prohibits ICE agents from wearing facial coverings during enforcement operations and requires them to visibly display their names and agency affiliation on their garments.

Further, H.R. 4004 is carefully crafted to promote public trust while maintaining operational safety. The bill includes narrowly defined exceptions, allowing agents to cover their faces in cases involving an imminent threat to life or serious bodily harm, or when protective gear is necessary for medical or safety reasons. In such instances, supervisory personnel must review and document the use of the exemption within 48 hours of use to ensure it was justified. If found to be inappropriate, disciplinary measures are to be initiated promptly. Additionally, the legislation establishes clear compliance protocols, disciplinary mechanisms, and annual reporting requirements to Congress on enforcement practices and public complaints.

This legislation is critical not only to maintain public trust and safety in our institutions, but to uphold democratic principles of protecting the dignity and rights of individuals encountering immigration enforcement. When law enforcement officers are clearly identifiable, it reinforces the rule of law, deters potential abuse, and allows communities to seek redress when misconduct occurs. Transparency in enforcement practices is essential to fostering trust between communities and government institutions; trust which is vital for public safety, civic cooperation, and the legitimacy of our legal system.

We urge the United States Congress and President Trump to enact H.R. 4004: No Anonymity in Immigration Enforcement Act of 2025, and reaffirm our nation's founding commitment to transparency, accountability, and fairness in law.

Respectfully Submitted,




Yversha Román
President – District 26



Susan Hughes-Smith
Legislator – District 14



Rachel Barnhart
Legislator – District 17



Monroe County Legislature

OFFICE OF THE MAJORITY CAUCUS

August 11, 2025

To The Honorable
Monroe County Legislature
39 West Main Street
Rochester, NY 14614

OFFICIAL FILE COPY	
No.	<u>250248</u>
Not to be removed from the Office of the Legislature Of Monroe County	
Committee Assignment	
Memorializing Referral	-L

RE: Memorializing the United States Congress to Pass the Disabled Veterans Housing Support Act

Honorable Legislators:

Many disabled veterans face persistent and unnecessary obstacles in accessing affordable housing. One of the key challenges faced by disabled veterans stems from how federal income eligibility guidelines are currently structured. Under the existing law, service-connected disability compensation is often counted as discretionary income when determining eligibility for housing assistance. This accounting practice can unfairly disqualify disabled veterans from vital housing programs, despite their actual financial need.

H.R.224/ S.1714: Disabled Veterans Housing Support Act, seeks to correct this inequity by amending the Housing and Community Development Act of 1974. Specifically, this amendment would require state, local, and tribal governments administering federal housing funds to exclude service-connected disability compensation from income calculations when determining whether a veteran qualifies as a person of low or moderate income. Additionally, the bill would require the Comptroller General to assess how disability compensation is treated across all United States Department of Housing and Urban Development programs and to recommend changes to improve housing access for veterans.

Removing systemic barriers to housing support for disabled veterans is common sense. This change reflects a simple truth: disability compensation is not discretionary income; it is a recognition of injury or illness sustained in service to our nation. Counting this compensation against veterans in need-based housing determinations imposes a systemic penalty on those who have already borne significant physical and emotional costs for their country.

We urge the United States Congress and President Trump to enact H.R.224/ S.1714: Disabled Veterans Housing Support Act without delay. Ensuring service-connected disability compensation is no longer counted against veterans is a matter of justice. It's time to fix this inequity and reaffirm our nation's commitment to those who have sacrificed in defense of our freedom.

Respectfully Submitted,

A handwritten signature in black ink, reading "Yversha Román". The script is cursive and fluid.

Yversha Román
President – District 26

A handwritten signature in black ink, reading "Rachel Barnhart". The script is cursive and fluid.

Rachel Barnhart
Legislator – District 17



Monroe County Legislature

Office of the Republican Conference

August 11, 2025

To The Honorable
Monroe County Legislature
407 Monroe County Office Building
39 West Main Street
Rochester, NY 14614

OFFICIAL FILE COPY	
No.	250249
Not to be removed from the Office of the Legislature Of Monroe County	
Committee Assignment	
Memorializing Referral	-L

Subject: Memorializing the New York State Legislature to Pass and Governor Kathy Hochul to Sign Bills A1452/S5651, Prohibits the Acquisition of Real Property by Foreign Countries and Entities of Particular Concern

Honorable Legislators:

Throughout the United States, real property and agricultural land is increasingly owned by foreign countries and entities, giving cause for concern from American farmers, homeowners, and lawmakers. Over the past several years, more than half of the States in the Union have passed laws restricting foreign ownership of real property. Namely, twenty-eight States prohibit foreign individuals, corporations, businesses, governments, and government subsidiaries from purchasing or investing in agricultural land in their respective State.

While Federal law cannot dictate what the States do regarding property ownership, foreign countries and entities deemed a national security threat present real risks to our country and our state. To address this gap, Republican Legislators in New York have introduced Assembly Bill A1452 and Senate Bill S5651, which would prohibit the acquisition of real property by foreign countries and entities of particular concern. This legislation is narrowly tailored—only applying to individuals, businesses, and governments identified on official U.S. Department of State or other federal security designation lists, including China, Russia, Iran, Pakistan, and North Korea, as well as terrorist organizations such as ISIS, the Houthis, and the Taliban. By restricting land ownership from countries and entities of concern, we can effectively mitigate potential risks to our food supply, infrastructure, and national security, while preserving investment opportunities from our allies and trusted international partners.

Furthermore, unchecked foreign investment into the American real estate market has the potential to harm American citizens even absent a direct national security threat. In agricultural markets, foreign-owned land in the United States increased from 26.1 million acres in 2012 to nearly 45 million acres in 2023—an increase of more than 70 percent over just eleven years. Between 2022 and 2023 alone, foreign ownership of U.S. agricultural land grew by 1.58 million acres. With excessive foreign ownership, everyday Americans and farmers face restricted access to land, undermining opportunities for growth and threatening their ability to achieve the American Dream.

In residential markets, foreign buyers purchased approximately 78,100 U.S. homes between April 2024 and March 2025, totaling \$56 billion in sales—a 33 percent increase over the prior year. Chinese buyers alone accounted for \$13.7 billion of that spending, an 83 percent increase, often

paying in cash and well above median market prices. In competitive states like New York, this level of foreign investment can dramatically reduce the number of available homes, leave properties vacant or converted into rentals, and allow foreign buyers—armed with greater access to capital—to routinely outbid American citizens. The ripple effect is higher property values, increased property taxes, and the displacement of long-time residents from the communities they have called home for generations.

Please join us in calling upon the New York State Legislature to pass and Governor Kathy Hochul to sign bills A1452/S5651 to prohibit individuals, entities, and countries of concern from purchasing and investing in real property in the State of New York. Our residents deserve a government that puts Americans first, protects our farmland and neighborhoods, and ensures that New Yorkers and Monroe County residents can remain in their hometowns without being priced out by foreign nationals designated as threats to our nation.

Respectfully submitted,



Richard B. Milne
Monroe County Legislator
District 5



Sean McCabe
Monroe County Legislator
District 6



Robert Colby
Monroe County Legislator
District 20



Office of the County Executive

Monroe County, New York

Adam J. Bello
County Executive

August 8, 2025

OFFICIAL FILE COPY
No. <u>250250</u>
Not to be removed from the Office of the Legislature Of Monroe County
Committee Assignment
ENV. & PUB. WORKS -L

To The Honorable
Monroe County Legislature
407 County Office Building
Rochester, New York 14614

Subject: Classification of Action and Determination of Significance Pursuant to the State Environmental Quality Review Act for the Acquisition of Easements for the Boughton Hill Road Culvert Replacement Project in the Town of Mendon

Honorable Legislators:

I recommend that Your Honorable Body determine whether the acquisition of easements for the Boughton Hill Road Culvert Replacement Project in the Town of Mendon may have a significant adverse impact on the environment pursuant to the State Environmental Quality Review Act ("SEQRA"). This action includes the acquisition of easements, described as follows:

<u>Parcel</u>	<u>Owner</u>	<u>Amount</u>
Map 10	Raymond Orr	
Parcel 1 PE 3,445 sf	Susan Orr	\$2,625
725 Boughton Hill Road	725 Boughton Hill Road	
T.A. # 223.04-1-4	Mendon, NY 14472	
Town of Mendon		
Map 11	Scott D. Hall	
Parcel 1 PE 3,012 sf	41 Fall Meadow Drive	\$475
Parcel 2 TE 320 sf	Pittsford, NY 14534	
Boughton Hill Road		
T.A. # 223.04-1-43.2		
Town of Mendon		

The acquisition of easements for the Boughton Hill Road Culvert Replacement Project in the Town of Mendon has been preliminarily classified as an Unlisted Action. The SEQRA regulations found at 6 NYCRR Part 617 require that no agency shall carry out or approve an Action until it has complied with the requirements of SEQRA.

The specific legislative actions required are:

1. Determine that the acquisition of easements for the Boughton Hill Road Culvert Replacement Project in the Town of Mendon is an Unlisted Action.

2. Make a determination of significance regarding acquisition of easements for the Boughton Hill Road Culvert Replacement Project in the Town of Mendon pursuant to 6 NYCRR 617.7.
3. Authorize the County Executive, or his designee, to take such actions to comply with the requirements of the State Environmental Quality Review Act, including without limitation, the execution of documents and the filing, distribution and publication of the documents required under the State Environmental Quality Review Act, and any other actions to implement the intent of this resolution.

This designation will have no impact on the revenues or expenditures of the current Monroe County budget.

I recommend that this matter be referred to the appropriate committee(s) for favorable action by Your Honorable Body.

Sincerely,


Adam J. Bello
Monroe County Executive

Short Environmental Assessment Form

Part 1 - Project Information

Instructions for Completing

Part 1 – Project Information. The applicant or project sponsor is responsible for the completion of Part 1. Responses become part of the application for approval or funding, are subject to public review, and may be subject to further verification. Complete Part 1 based on information currently available. If additional research or investigation would be needed to fully respond to any item, please answer as thoroughly as possible based on current information.

Complete all items in Part 1. You may also provide any additional information which you believe will be needed by or useful to the lead agency; attach additional pages as necessary to supplement any item.

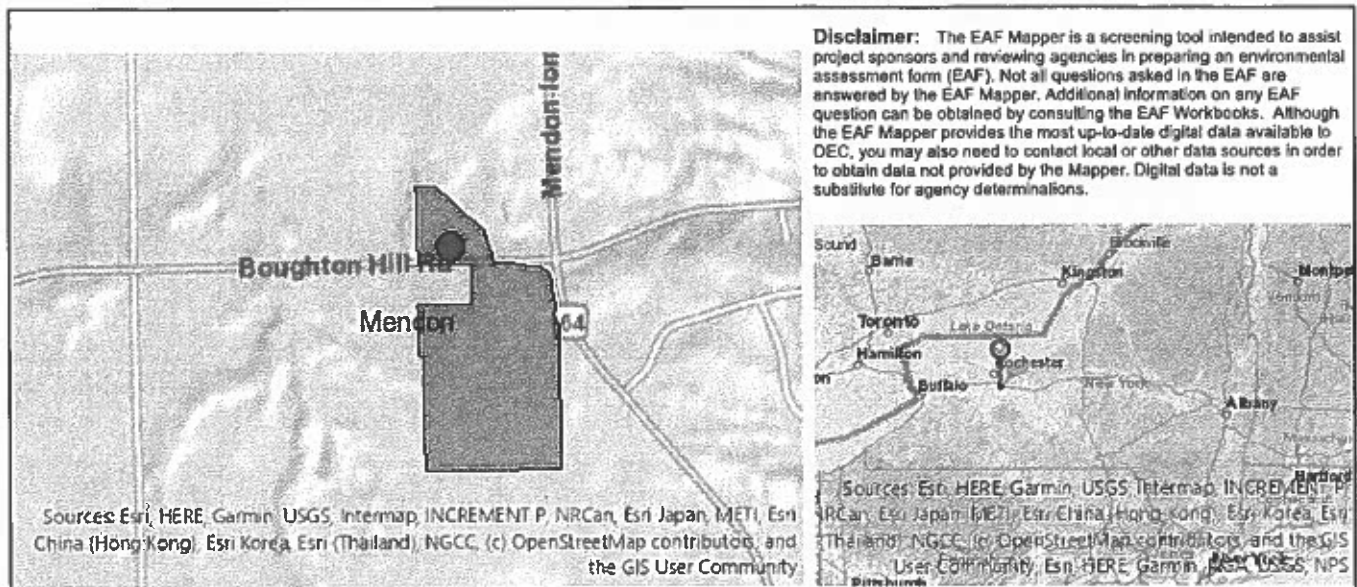
Part 1 – Project and Sponsor Information			
Name of Action or Project: Acquisition of Easements for the Boughton Hill Road Culvert Replacement			
Project Location (describe, and attach a location map): The easements are located at T.A.# 223.04-1-4 and T.A.# 223.04-1-43.2 in the Town of Mendon			
Brief Description of Proposed Action: Monroe County will undertake an Acquisition of Easements totaling 6,777 Square Feet for the replacing the existing culvert spanning the tributary over Irondequoit Creek.			
Name of Applicant or Sponsor: Monroe County		Telephone: 585-753-1233	
		E-Mail:	
Address: 39 W Main Street			
City/PO: Rochester		State: NY	Zip Code: 14614
1. Does the proposed action only involve the legislative adoption of a plan, local law, ordinance, administrative rule, or regulation? If Yes, attach a narrative description of the intent of the proposed action and the environmental resources that may be affected in the municipality and proceed to Part 2. If no, continue to question 2.			NO <input checked="" type="checkbox"/>
2. Does the proposed action require a permit, approval or funding from any other government Agency? If Yes, list agency(s) name and permit or approval: NYS Federal Aid			YES <input checked="" type="checkbox"/>
3. a. Total acreage of the site of the proposed action? 0.15 acres b. Total acreage to be physically disturbed? 0 acres c. Total acreage (project site and any contiguous properties) owned or controlled by the applicant or project sponsor? 0.15 acres			
4. Check all land uses that occur on, are adjoining or near the proposed action:			
5. <input type="checkbox"/> Urban <input checked="" type="checkbox"/> Rural (non-agriculture) <input type="checkbox"/> Industrial <input type="checkbox"/> Commercial <input checked="" type="checkbox"/> Residential (suburban) <input type="checkbox"/> Forest <input type="checkbox"/> Agriculture <input type="checkbox"/> Aquatic <input type="checkbox"/> Other(Specify): <input type="checkbox"/> Parkland			

5. Is the proposed action,	NO	YES	N/A
a. A permitted use under the zoning regulations?	<input type="checkbox"/>	<input type="checkbox"/>	<input checked="" type="checkbox"/>
b. Consistent with the adopted comprehensive plan?	<input type="checkbox"/>	<input type="checkbox"/>	<input checked="" type="checkbox"/>
6. Is the proposed action consistent with the predominant character of the existing built or natural landscape?	NO	YES	
	<input type="checkbox"/>	<input checked="" type="checkbox"/>	
7. Is the site of the proposed action located in, or does it adjoin, a state listed Critical Environmental Area?	NO	YES	
If Yes, identify: _____	<input checked="" type="checkbox"/>	<input type="checkbox"/>	
8. a. Will the proposed action result in a substantial increase in traffic above present levels?	NO	YES	
b. Are public transportation services available at or near the site of the proposed action?	<input checked="" type="checkbox"/>	<input type="checkbox"/>	
c. Are any pedestrian accommodations or bicycle routes available on or near the site of the proposed action?	<input checked="" type="checkbox"/>	<input type="checkbox"/>	
9. Does the proposed action meet or exceed the state energy code requirements?	NO	YES	
If the proposed action will exceed requirements, describe design features and technologies: _____ _____	<input checked="" type="checkbox"/>	<input type="checkbox"/>	
10. Will the proposed action connect to an existing public/private water supply?	NO	YES	
If No, describe method for providing potable water: _____ _____	<input checked="" type="checkbox"/>	<input type="checkbox"/>	
11. Will the proposed action connect to existing wastewater utilities?	NO	YES	
If No, describe method for providing wastewater treatment: _____ _____	<input checked="" type="checkbox"/>	<input type="checkbox"/>	
12. a. Does the project site contain, or is it substantially contiguous to, a building, archaeological site, or district which is listed on the National or State Register of Historic Places, or that has been determined by the Commissioner of the NYS Office of Parks, Recreation and Historic Preservation to be eligible for listing on the State Register of Historic Places?	NO	YES	
	<input checked="" type="checkbox"/>	<input type="checkbox"/>	
b. Is the project site, or any portion of it, located in or adjacent to an area designated as sensitive for archaeological sites on the NY State Historic Preservation Office (SHPO) archaeological site inventory?	<input checked="" type="checkbox"/>	<input type="checkbox"/>	
13. a. Does any portion of the site of the proposed action, or lands adjoining the proposed action, contain wetlands or other waterbodies regulated by a federal, state or local agency?	NO	YES	
b. Would the proposed action physically alter, or encroach into, any existing wetland or waterbody?	<input type="checkbox"/>	<input checked="" type="checkbox"/>	
If Yes, identify the wetland or waterbody and extent of alterations in square feet or acres: _____ _____ _____	<input checked="" type="checkbox"/>	<input type="checkbox"/>	

14. Identify the typical habitat types that occur on, or are likely to be found on the project site. Check all that apply: <input type="checkbox"/> Shoreline <input type="checkbox"/> Forest <input type="checkbox"/> Agricultural/grasslands <input type="checkbox"/> Early mid-successional <input type="checkbox"/> Wetland <input type="checkbox"/> Urban <input checked="" type="checkbox"/> Suburban		
15. Does the site of the proposed action contain any species of animal, or associated habitats, listed by the State or Federal government as threatened or endangered?	NO	YES
	<input checked="" type="checkbox"/>	<input type="checkbox"/>
16. Is the project site located in the 100-year flood plan?	NO	YES
	<input type="checkbox"/>	<input checked="" type="checkbox"/>
17. Will the proposed action create storm water discharge, either from point or non-point sources? If Yes,	NO	YES
a. Will storm water discharges flow to adjacent properties?	<input checked="" type="checkbox"/>	<input type="checkbox"/>
b. Will storm water discharges be directed to established conveyance systems (runoff and storm drains)?	<input checked="" type="checkbox"/>	<input type="checkbox"/>
If Yes, briefly describe: _____ _____		
18. Does the proposed action include construction or other activities that would result in the impoundment of water or other liquids (e.g., retention pond, waste lagoon, dam)? If Yes, explain the purpose and size of the impoundment:	NO	YES
	<input checked="" type="checkbox"/>	<input type="checkbox"/>
19. Has the site of the proposed action or an adjoining property been the location of an active or closed solid waste management facility? If Yes, describe:	NO	YES
	<input checked="" type="checkbox"/>	<input type="checkbox"/>
20. Has the site of the proposed action or an adjoining property been the subject of remediation (ongoing or completed) for hazardous waste? If Yes, describe:	NO	YES
	<input checked="" type="checkbox"/>	<input type="checkbox"/>
I CERTIFY THAT THE INFORMATION PROVIDED ABOVE IS TRUE AND ACCURATE TO THE BEST OF MY KNOWLEDGE Applicant/sponsor/name: _____ Date: <u>7/9/25</u> Signature: <u>Mary Khonde</u> Title: _____		

EAF Mapper Summary Report

Wednesday, February 26, 2025 11:48 AM



Part 1 / Question 7 [Critical Environmental Area]	No
Part 1 / Question 12a [National or State Register of Historic Places or State Eligible Sites]	No
Part 1 / Question 12b [Archeological Sites]	No
Part 1 / Question 13a [Wetlands or Other Regulated Waterbodies]	Yes - Digital mapping information on local and federal wetlands and waterbodies is known to be incomplete. Refer to EAF Workbook.
Part 1 / Question 15 [Threatened or Endangered Animal]	No
Part 1 / Question 16 [100 Year Flood Plain]	Yes
Part 1 / Question 20 [Remediation Site]	No

Agency Use Only [If applicable]

Project: Boughton Hill Culvert Replacement
Date: 7-8-25

Short Environmental Assessment Form Part 2 - Impact Assessment

Part 2 is to be completed by the Lead Agency.

Answer all of the following questions in Part 2 using the information contained in Part 1 and other materials submitted by the project sponsor or otherwise available to the reviewer. When answering the questions the reviewer should be guided by the concept "Have my responses been reasonable considering the scale and context of the proposed action?"

	No, or small impact may occur	Moderate to large impact may occur
1. Will the proposed action create a material conflict with an adopted land use plan or zoning regulations?	<input checked="" type="checkbox"/>	<input type="checkbox"/>
2. Will the proposed action result in a change in the use or intensity of use of land?	<input checked="" type="checkbox"/>	<input type="checkbox"/>
3. Will the proposed action impair the character or quality of the existing community?	<input checked="" type="checkbox"/>	<input type="checkbox"/>
4. Will the proposed action have an impact on the environmental characteristics that caused the establishment of a Critical Environmental Area (CEA)?	<input checked="" type="checkbox"/>	<input type="checkbox"/>
5. Will the proposed action result in an adverse change in the existing level of traffic or affect existing infrastructure for mass transit, biking or walkway?	<input checked="" type="checkbox"/>	<input type="checkbox"/>
6. Will the proposed action cause an increase in the use of energy and it fails to incorporate reasonably available energy conservation or renewable energy opportunities?	<input checked="" type="checkbox"/>	<input type="checkbox"/>
7. Will the proposed action impact existing:	<input checked="" type="checkbox"/>	<input type="checkbox"/>
a. public / private water supplies?	<input checked="" type="checkbox"/>	<input type="checkbox"/>
b. public / private wastewater treatment utilities?	<input checked="" type="checkbox"/>	<input type="checkbox"/>
8. Will the proposed action impair the character or quality of important historic, archaeological, architectural or aesthetic resources?	<input checked="" type="checkbox"/>	<input type="checkbox"/>
9. Will the proposed action result in an adverse change to natural resources (e.g., wetlands, waterbodies, groundwater, air quality, flora and fauna)?	<input checked="" type="checkbox"/>	<input type="checkbox"/>
10. Will the proposed action result in an increase in the potential for erosion, flooding or drainage problems?	<input checked="" type="checkbox"/>	<input type="checkbox"/>
11. Will the proposed action create a hazard to environmental resources or human health?	<input checked="" type="checkbox"/>	<input type="checkbox"/>

Agency Use Only [If applicable]	
Project:	Boughton Hill Culvert Re
Date:	7-8-25

Short Environmental Assessment Form Part 3 Determination of Significance

For every question in Part 2 that was answered "moderate to large impact may occur", or if there is a need to explain why a particular element of the proposed action may or will not result in a significant adverse environmental impact, please complete Part 3. Part 3 should, in sufficient detail, identify the impact, including any measures or design elements that have been included by the project sponsor to avoid or reduce impacts. Part 3 should also explain how the lead agency determined that the impact may or will not be significant. Each potential impact should be assessed considering its setting, probability of occurring, duration, irreversibility, geographic scope and magnitude. Also consider the potential for short-term, long-term and cumulative impacts.

Part 1 of the EAF indicates that the site contains or is near wetlands and a floodplain. This action pertains solely to the acquisition of easements necessary to replace the culvert on Boughton Hill Road. No wetlands or floodplains will be impacted by the acquisition itself. Impacts to wetlands and floodplains are not expected. All work will be conducted in accordance with necessary permits as required.

Accordingly, no wetlands or floodplains will be impacted from this sale and the action will not result in any significant adverse environmental impacts.

<input type="checkbox"/> Check this box if you have determined, based on the information and analysis above, and any supporting documentation, that the proposed action may result in one or more potentially large or significant adverse impacts and an environmental impact statement is required.	
<input checked="" type="checkbox"/> Check this box if you have determined, based on the information and analysis above, and any supporting documentation, that the proposed action will not result in any significant adverse environmental impacts.	
Monroe County	
Name of Lead Agency	Date
Adam J. Bello	County Executive
Print or Type Name of Responsible Officer in Lead Agency	Title of Responsible Officer
Signature of Responsible Officer in Lead Agency	Signature of Preparer (if different from Responsible Officer)

PRINT FORM



Office of the County Executive

Monroe County, New York

Adam J. Bello
County Executive

August 8, 2025

OFFICIAL FILE COPY	
No.	250251
Not to be removed from the Office of the Legislature Of Monroe County	
Committee Assignment	
WAYS & MEANS	-L

To The Honorable
Monroe County Legislature
407 County Office Building
Rochester, New York 14614

Subject: Authorize the Acquisition of Easements in Real Property for the Boughton Hill Road
Culvert Replacement Project in the Town of Mendon

Honorable Legislators:

I recommend that Your Honorable Body authorize the acquisition of easements for the Boughton Hill Road Culvert Replacement Project in the Town of Mendon from the property owners described as follows:

<u>Parcel</u>	<u>Owner</u>	<u>Amount</u>
Map 10	Raymond Orr	
Parcel 1 PE 3,445 sf	Susan Orr	\$2,625
725 Boughton Hill Road	725 Boughton Hill Road	
T.A. # 223.04-1-4	Mendon, NY 14472	
Town of Mendon		
Map 11	Scott D. Hall	
Parcel 1 PE 3,012 sf	41 Fall Meadow Drive	\$475
Parcel 2 TE 320 sf	Pittsford, NY 14534	
Boughton Hill Road		
T.A. # 223.04-1-43.2		
Town of Mendon		

The specific legislative action required is to authorize the County Executive, or his designee, to acquire the referenced easements and execute all documents necessary for the Boughton Hill Road Culvert Replacement Project at the tax identification numbers identified above, in the Town of Mendon by contract and/or the Eminent Domain Procedure Law, along with any amendments for unanticipated damages, within the total capital fund(s) appropriation.

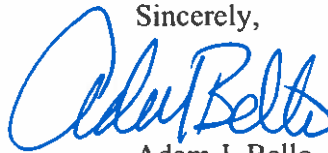
The provisions of the New York State Environmental Quality Review Act shall be complied with prior to Your Honorable Body undertaking, funding, or approving the action requested in this referral.

Funding for these acquisitions, consistent with authorized uses, is included in capital fund 2112 and any capital fund(s) created for the same intended purpose. No additional net County support is required in the current Monroe County budget.

The records in the Office of the Monroe County Treasury have indicated that the individual property owner(s) listed above do not owe any delinquent Monroe County property taxes.

I recommend that this matter be referred to the appropriate committee(s) for favorable action by Your Honorable Body.

Sincerely,

A handwritten signature in blue ink, appearing to read "Adam Bello", is positioned above the printed name.

Adam J. Bello
Monroe County Executive




Office of the County Executive

Monroe County, New York

Adam J. Bello
County Executive

August 8, 2025



To The Honorable
Monroe County Legislature
407 County Office Building
Rochester, New York 14614

Subject: Classification of Action and Determination of Significance Pursuant to the State Environmental Quality Review Act for the Acquisition of Easements for the Mile Square Road Bridge Replacement Project in the Town of Mendon

Honorable Legislators:

I recommend that Your Honorable Body determine whether the acquisition of easements for the Mile Square Road Bridge Replacement Project in the Town of Mendon may have a significant adverse impact on the environment pursuant to the State Environmental Quality Review Act ("SEQRA"). This action includes the acquisition of easements, described as follows:

<u>Parcel</u>	<u>Owner</u>	<u>Amount</u>
Map 11 Parcel 1 PE 473 sf 1014 Mile Square Road T.A. # 205.04-1-11 Town of Mendon	Diane M. Holmes 1014 Mile Square Road Pittsford, NY 14534	\$500
Map 12 Parcel 1 PE 3,185 sf 980 Mile Square Road T.A. # 205.04-1-9.1 Town of Mendon	Thomas W. Philipson 980 Mile Square Road Pittsford, NY 14534	\$1,800
Map 13 Parcel 1 PE 2,148 sf 1011 Mile Square Road T.A # 206.03-1-2 Town of Mendon	Kenneth E. Huff 1011 Mile Square Road Pittsford, NY 14534	\$1,500
Map 14 Parcel 1 PE 3,378 sf 987 Mile Square Road T.A # 206.03-1-1.1 Town of Mendon	Roberta Rink 987 Mile Square Road Pittsford, NY 14534	\$4,100

The acquisition of easements for the Mile Square Road Bridge Replacement Project in the Town of Mendon has been preliminarily classified as an Unlisted Action. The SEQRA regulations found at 6 NYCRR Part 617 require that no agency shall carry out or approve an Action until it has complied with the requirements of SEQRA.

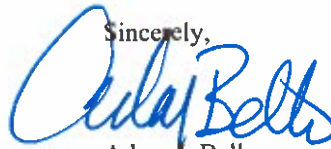
The specific legislative actions required are:

1. Determine that the acquisition of easements for the Mile Square Road Bridge Replacement Project in the Town of Mendon is an Unlisted Action.
2. Make a determination of significance regarding acquisition of easements for the Mile Square Road Bridge Replacement Project in the Town of Mendon in pursuant to 6 NYCRR 617.7.
3. Authorize the County Executive, or his designee, to take such actions to comply with the requirements of the State Environmental Quality Review Act, including without limitation, the execution of documents and the filing, distribution and publication of the documents required under the State Environmental Quality Review Act, and any other actions to implement the intent of this resolution.

This designation will have no impact on the revenues or expenditures of the current Monroe County budget.

I recommend that this matter be referred to the appropriate committee(s) for favorable action by Your Honorable Body.

Sincerely,



Adam J. Bello
Monroe County Executive

Short Environmental Assessment Form

Part 1 - Project Information

Instructions for Completing

Part 1 – Project Information. The applicant or project sponsor is responsible for the completion of Part 1. Responses become part of the application for approval or funding, are subject to public review, and may be subject to further verification. Complete Part 1 based on information currently available. If additional research or investigation would be needed to fully respond to any item, please answer as thoroughly as possible based on current information.

Complete all items in Part 1. You may also provide any additional information which you believe will be needed by or useful to the lead agency; attach additional pages as necessary to supplement any item.

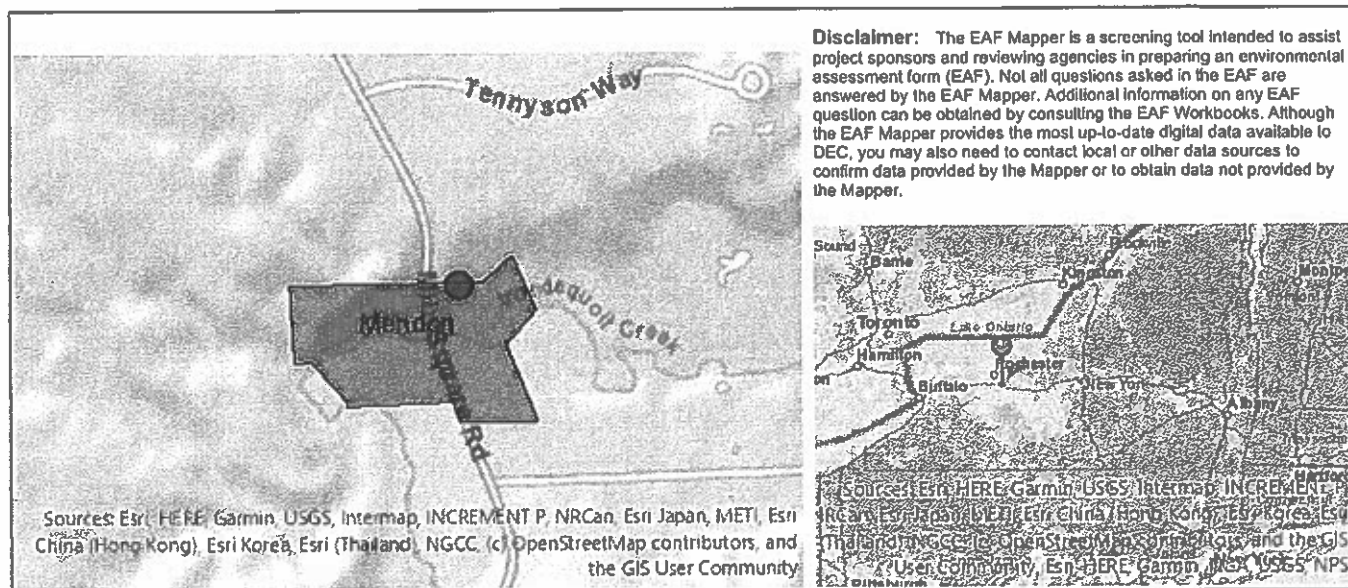
Part 1 – Project and Sponsor Information			
Name of Action or Project:			
Acquisition of Easements for the Mile Square Road Bridge Replacement Project			
Project Location (describe, and attach a location map):			
The easements are located at 980, 987 and 1014 Mile Square Road in the Town of Mendon			
Brief Description of Proposed Action:			
Monroe County will undertake an Acquisition of Easements totaling 9,184 Square Feet for the replacing the existing bridge spanning the tributary over Irondequoit Creek.			
Name of Applicant or Sponsor:		Telephone: 585 753 1233	
Monroe County		E-Mail:	
Address:			
39 W Main Street			
City/PO:		State:	Zip Code:
Rochester		NY	14614
1. Does the proposed action only involve the legislative adoption of a plan, local law, ordinance, administrative rule, or regulation?			
If Yes, attach a narrative description of the intent of the proposed action and the environmental resources that may be affected in the municipality and proceed to Part 2. If no, continue to question 2.			
2. Does the proposed action require a permit, approval or funding from any other government Agency?			
If Yes, list agency(s) name and permit or approval: NYS - Federal Aid			
3. a. Total acreage of the site of the proposed action?			0.21 acres
b. Total acreage to be physically disturbed?			0 acres
c. Total acreage (project site and any contiguous properties) owned or controlled by the applicant or project sponsor?			0.21 acres
4. Check all land uses that occur on, are adjoining or near the proposed action:			
5. <input type="checkbox"/> Urban <input checked="" type="checkbox"/> Rural (non-agriculture) <input type="checkbox"/> Industrial <input type="checkbox"/> Commercial <input checked="" type="checkbox"/> Residential (suburban)			
<input type="checkbox"/> Forest <input type="checkbox"/> Agriculture <input type="checkbox"/> Aquatic <input type="checkbox"/> Other(Specify):			
<input type="checkbox"/> Parkland			

5. Is the proposed action,	NO	YES	N/A
a. A permitted use under the zoning regulations?	<input type="checkbox"/>	<input type="checkbox"/>	<input checked="" type="checkbox"/>
b. Consistent with the adopted comprehensive plan?	<input type="checkbox"/>	<input type="checkbox"/>	<input checked="" type="checkbox"/>
6. Is the proposed action consistent with the predominant character of the existing built or natural landscape?	NO	YES	
	<input type="checkbox"/>	<input checked="" type="checkbox"/>	
7. Is the site of the proposed action located in, or does it adjoin, a state listed Critical Environmental Area?	NO	YES	
If Yes, identify: _____	<input checked="" type="checkbox"/>	<input type="checkbox"/>	
8. a. Will the proposed action result in a substantial increase in traffic above present levels?	NO	YES	
	<input checked="" type="checkbox"/>	<input type="checkbox"/>	
b. Are public transportation services available at or near the site of the proposed action?	<input checked="" type="checkbox"/>	<input type="checkbox"/>	
c. Are any pedestrian accommodations or bicycle routes available on or near the site of the proposed action?	<input checked="" type="checkbox"/>	<input type="checkbox"/>	
9. Does the proposed action meet or exceed the state energy code requirements?	NO	YES	
If the proposed action will exceed requirements, describe design features and technologies: _____ _____	<input checked="" type="checkbox"/>	<input type="checkbox"/>	
10. Will the proposed action connect to an existing public/private water supply?	NO	YES	
If No, describe method for providing potable water: _____ _____	<input checked="" type="checkbox"/>	<input type="checkbox"/>	
11. Will the proposed action connect to existing wastewater utilities?	NO	YES	
If No, describe method for providing wastewater treatment: _____ _____	<input checked="" type="checkbox"/>	<input type="checkbox"/>	
12. a. Does the project site contain, or is it substantially contiguous to, a building, archaeological site, or district which is listed on the National or State Register of Historic Places, or that has been determined by the Commissioner of the NYS Office of Parks, Recreation and Historic Preservation to be eligible for listing on the State Register of Historic Places?	NO	YES	
	<input checked="" type="checkbox"/>	<input type="checkbox"/>	
b. Is the project site, or any portion of it, located in or adjacent to an area designated as sensitive for archaeological sites on the NY State Historic Preservation Office (SHPO) archaeological site inventory?	<input checked="" type="checkbox"/>	<input type="checkbox"/>	
13. a. Does any portion of the site of the proposed action, or lands adjoining the proposed action, contain wetlands or other waterbodies regulated by a federal, state or local agency?	NO	YES	
	<input type="checkbox"/>	<input checked="" type="checkbox"/>	
b. Would the proposed action physically alter, or encroach into, any existing wetland or waterbody?	<input checked="" type="checkbox"/>	<input type="checkbox"/>	
If Yes, identify the wetland or waterbody and extent of alterations in square feet or acres: _____ _____ _____			

14. Identify the typical habitat types that occur on, or are likely to be found on the project site. Check all that apply: <input type="checkbox"/> Shoreline <input type="checkbox"/> Forest <input type="checkbox"/> Agricultural/grasslands <input type="checkbox"/> Early mid-successional <input type="checkbox"/> Wetland <input type="checkbox"/> Urban <input checked="" type="checkbox"/> Suburban		
15. Does the site of the proposed action contain any species of animal, or associated habitats, listed by the State or Federal government as threatened or endangered?	NO	YES
	<input checked="" type="checkbox"/>	<input type="checkbox"/>
16. Is the project site located in the 100-year flood plan?	NO	YES
	<input type="checkbox"/>	<input checked="" type="checkbox"/>
17. Will the proposed action create storm water discharge, either from point or non-point sources? If Yes,	NO	YES
	<input checked="" type="checkbox"/>	<input type="checkbox"/>
a. Will storm water discharges flow to adjacent properties?	<input checked="" type="checkbox"/>	<input type="checkbox"/>
b. Will storm water discharges be directed to established conveyance systems (runoff and storm drains)?	<input checked="" type="checkbox"/>	<input type="checkbox"/>
If Yes, briefly describe: _____ _____		
18. Does the proposed action include construction or other activities that would result in the impoundment of water or other liquids (e.g., retention pond, waste lagoon, dam)? If Yes, explain the purpose and size of the impoundment:	NO	YES
	<input checked="" type="checkbox"/>	<input type="checkbox"/>
19. Has the site of the proposed action or an adjoining property been the location of an active or closed solid waste management facility? If Yes, describe:	NO	YES
	<input checked="" type="checkbox"/>	<input type="checkbox"/>
20. Has the site of the proposed action or an adjoining property been the subject of remediation (ongoing or completed) for hazardous waste? If Yes, describe:	NO	YES
	<input checked="" type="checkbox"/>	<input type="checkbox"/>
I CERTIFY THAT THE INFORMATION PROVIDED ABOVE IS TRUE AND ACCURATE TO THE BEST OF MY KNOWLEDGE Applicant/sponsor/name: _____ Date: <u>7/9/25</u> Signature: <u><i>Amey Chandra</i></u> Title: <u>Director</u>		

EAF Mapper Summary Report

Tuesday, July 1, 2025 10:53 AM



Part 1 / Question 7 [Critical Environmental Area] No

Part 1 / Question 12a [National or State Register of Historic Places or State Eligible Sites] No

Part 1 / Question 12b [Archeological Sites] No

Part 1 / Question 13a [Wetlands or Other Regulated Waterbodies] Yes - Digital mapping information on local, New York State, and federal wetlands and waterbodies is known to be incomplete. Refer to the EAF Workbook.

Part 1 / Question 15 [Threatened or Endangered Animal] No

Part 1 / Question 16 [100 Year Flood Plain] Yes

Part 1 / Question 20 [Remediation Site] No

Agency Use Only [If applicable]

Project:	Mile Square Bridge Replacement
Date:	7-8-25

***Short Environmental Assessment Form
Part 2 - Impact Assessment***

Part 2 is to be completed by the Lead Agency.

Answer all of the following questions in Part 2 using the information contained in Part 1 and other materials submitted by the project sponsor or otherwise available to the reviewer. When answering the questions the reviewer should be guided by the concept "Have my responses been reasonable considering the scale and context of the proposed action?"

	No, or small impact may occur	Moderate to large impact may occur
1. Will the proposed action create a material conflict with an adopted land use plan or zoning regulations?	<input checked="" type="checkbox"/>	<input type="checkbox"/>
2. Will the proposed action result in a change in the use or intensity of use of land?	<input checked="" type="checkbox"/>	<input type="checkbox"/>
3. Will the proposed action impair the character or quality of the existing community?	<input checked="" type="checkbox"/>	<input type="checkbox"/>
4. Will the proposed action have an impact on the environmental characteristics that caused the establishment of a Critical Environmental Area (CEA)?	<input checked="" type="checkbox"/>	<input type="checkbox"/>
5. Will the proposed action result in an adverse change in the existing level of traffic or affect existing infrastructure for mass transit, biking or walkway?	<input checked="" type="checkbox"/>	<input type="checkbox"/>
6. Will the proposed action cause an increase in the use of energy and it fails to incorporate reasonably available energy conservation or renewable energy opportunities?	<input checked="" type="checkbox"/>	<input type="checkbox"/>
7. Will the proposed action impact existing:	<input checked="" type="checkbox"/>	<input type="checkbox"/>
a. public / private water supplies?	<input checked="" type="checkbox"/>	<input type="checkbox"/>
b. public / private wastewater treatment utilities?	<input checked="" type="checkbox"/>	<input type="checkbox"/>
8. Will the proposed action impair the character or quality of important historic, archaeological, architectural or aesthetic resources?	<input checked="" type="checkbox"/>	<input type="checkbox"/>
9. Will the proposed action result in an adverse change to natural resources (e.g., wetlands, waterbodies, groundwater, air quality, flora and fauna)?	<input checked="" type="checkbox"/>	<input type="checkbox"/>
10. Will the proposed action result in an increase in the potential for erosion, flooding or drainage problems?	<input checked="" type="checkbox"/>	<input type="checkbox"/>
11. Will the proposed action create a hazard to environmental resources or human health?	<input checked="" type="checkbox"/>	<input type="checkbox"/>

Agency Use Only (If applicable)	
Project:	Mile Square Bridge Repl
Date:	7-8-25

Short Environmental Assessment Form Part 3 Determination of Significance

For every question in Part 2 that was answered "moderate to large impact may occur", or if there is a need to explain why a particular element of the proposed action may or will not result in a significant adverse environmental impact, please complete Part 3. Part 3 should, in sufficient detail, identify the impact, including any measures or design elements that have been included by the project sponsor to avoid or reduce impacts. Part 3 should also explain how the lead agency determined that the impact may or will not be significant. Each potential impact should be assessed considering its setting, probability of occurring, duration, irreversibility, geographic scope and magnitude. Also consider the potential for short-term, long-term and cumulative impacts.

Part 1 of the EAF indicates that the site contains or is near wetlands and a floodplain. This action pertains solely to the acquisition of easements necessary to replace the bridge on Mile Square Road. No wetlands or floodplains will be impacted by the acquisition itself.

Accordingly, no wetlands or floodplains will be impacted from this sale and the action will not result in any significant adverse environmental impacts.

<input type="checkbox"/> Check this box if you have determined, based on the information and analysis above, and any supporting documentation, that the proposed action may result in one or more potentially large or significant adverse impacts and an environmental impact statement is required.	
<input checked="" type="checkbox"/> Check this box if you have determined, based on the information and analysis above, and any supporting documentation, that the proposed action will not result in any significant adverse environmental impacts.	
Monroe County	
Name of Lead Agency	Date
Adam J. Bello	County Executive
Print or Type Name of Responsible Officer in Lead Agency	Title of Responsible Officer
Signature of Responsible Officer in Lead Agency	Signature of Preparer (if different from Responsible Officer)

PRINT FORM



Office of the County Executive

Monroe County, New York

Adam J. Bello
County Executive

August 8, 2025

OFFICIAL FILE COPY	
No.	<u>250253</u>
Not to be removed from the Office of the Legislature Of Monroe County	
Committee Assignment	
WAYS & MEANS	-L

To The Honorable
Monroe County Legislature
407 County Office Building
Rochester, New York 14614

Subject: Authorize the Acquisition of Easements in Real Property for the Mile Square Road Bridge Replacement Project in the Town of Mendon

Honorable Legislators:

I recommend that Your Honorable Body authorize the acquisition of easements for the Mile Square Road Bridge Replacement Project in the Town of Mendon from the property owners described as follows:

<u>Parcel</u>	<u>Owner</u>	<u>Amount</u>
Map 11 Parcel 1 PE 473 sf 1014 Mile Square Road T.A. # 205.04-1-11 Town of Mendon	Diane M. Holmes 1014 Mile Square Road Pittsford, NY 14534	\$500
Map 12 Parcel 1 PE 3,185 sf 980 Mile Square Road T.A. # 205.04-1-9.1 Town of Mendon	Thomas W. Philipson 980 Mile Square Road Pittsford, NY 14534	\$1,800
Map 13 Parcel 1 PE 2,148 sf 1011 Mile Square Road T.A # 206.03-1-2 Town of Mendon	Kenneth E. Huff 1011 Mile Square Road Pittsford, NY 14534	\$1,500
Map 14 Parcel 1 PE 3,378 sf 987 Mile Square Road T.A # 206.03-1-1.1 Town of Mendon	Roberta Rink 987 Mile Square Road Pittsford, NY 14534	\$4,100


The specific legislative action required is to authorize the County Executive, or his designee, to acquire the referenced easements and execute all documents necessary for the Mile Square Road Bridge Replacement Project at the tax identification numbers identified above, in the Town of Mendon by contract and/or the Eminent Domain Procedure Law, along with any amendments for unanticipated damages, within the total capital fund(s) appropriation.

The provisions of the New York State Environmental Quality Review Act shall be complied with prior to Your Honorable Body undertaking, funding, or approving the action requested in this referral.

Funding for these acquisitions, consistent with authorized uses, is included in capital fund 2095 and any capital fund(s) created for the same intended purpose. No additional net County support is required in the current Monroe County budget.

The records in the Office of the Monroe County Treasury have indicated that the individual property owner(s) listed above do not owe any delinquent Monroe County property taxes.

I recommend that this matter be referred to the appropriate committee(s) for favorable action by Your Honorable Body.

Sincerely,


Adam J. Bello
Monroe County Executive

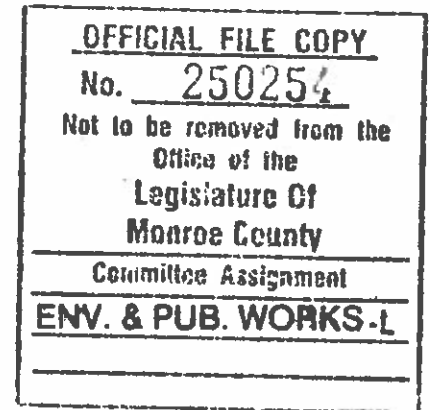


Office of the County Executive

Monroe County, New York

Adam J. Bello
County Executive

August 8, 2025



To The Honorable
Monroe County Legislature
407 County Office Building
Rochester, New York 14614

Subject: Classification of Action and Determination of Significance Pursuant to the State Environmental Quality Review Act for the Acquisition of Easements for the Jacobs Road Bridge Replacement Project in the Town of Hamlin

Honorable Legislators:

I recommend that Your Honorable Body determine whether the acquisition of easements for the Jacobs Road Bridge Replacement Project in the Town of Hamlin may have a significant adverse impact on the environment pursuant to the State Environmental Quality Review Act ("SEQRA"). This action includes the acquisition of easements, described as follows:

<u>Parcel</u>	<u>Owner</u>	<u>Amount</u>
Map 1 Parcel 1 PE 1,173 sf Parcel 2 TE 482 sf 360 Jacobs Road T.A. # 005.04-1-13.114 Town of Hamlin	The Mike-Matt Lands Partnership 1161 W Kendall Road Kendall, NY 11476	\$250
Map 2 Parcel 1 PE 633 sf Parcel 2 TE 478 sf 310 Jacobs Road T.A. # 005.04-1-1.1 Town of Hamlin	Thomas Frisbee 173 Lakeshore Drive Hilton, NY 14468	\$250
Map 3 Parcel 1 PE 568 sf Parcel 2 TE 1,413 sf 355 Jacobs Road T.A # 005.04-1-9 Town of Hamlin	Joseph Buchel 355 Jacobs Road Hamlin, NY 14464	\$250

The acquisition of easements for the Jacobs Road Bridge Replacement Project in the Town of Hamlin has been preliminarily classified as an Unlisted Action. The SEQRA regulations found at 6 NYCRR Part 617 require that no agency shall carry out or approve an Action until it has complied with the requirements of SEQRA.

The specific legislative actions required are:

1. Determine that the acquisition of easements for the Jacobs Road Bridge Replacement Project in the Town of Hamlin is an Unlisted Action.
2. Make a determination of significance regarding acquisition of easements for the Jacobs Road Bridge Replacement Project in the Town of Hamlin pursuant to 6 NYCRR 617.7.
3. Authorize the County Executive, or his designee, to take such actions to comply with the requirements of the State Environmental Quality Review Act, including without limitation, the execution of documents and the filing, distribution and publication of the documents required under the State Environmental Quality Review Act, and any other actions to implement the intent of this resolution.

This designation will have no impact on the revenues or expenditures of the current Monroe County budget.

I recommend that this matter be referred to the appropriate committee(s) for favorable action by Your Honorable Body.

Sincerely,


Adam J. Bello
Monroe County Executive

Short Environmental Assessment Form

Part 1 - Project Information

Instructions for Completing

Part 1 – Project Information. The applicant or project sponsor is responsible for the completion of Part 1. Responses become part of the application for approval or funding, are subject to public review, and may be subject to further verification. Complete Part 1 based on information currently available. If additional research or investigation would be needed to fully respond to any item, please answer as thoroughly as possible based on current information.

Complete all items in Part 1. You may also provide any additional information which you believe will be needed by or useful to the lead agency; attach additional pages as necessary to supplement any item.

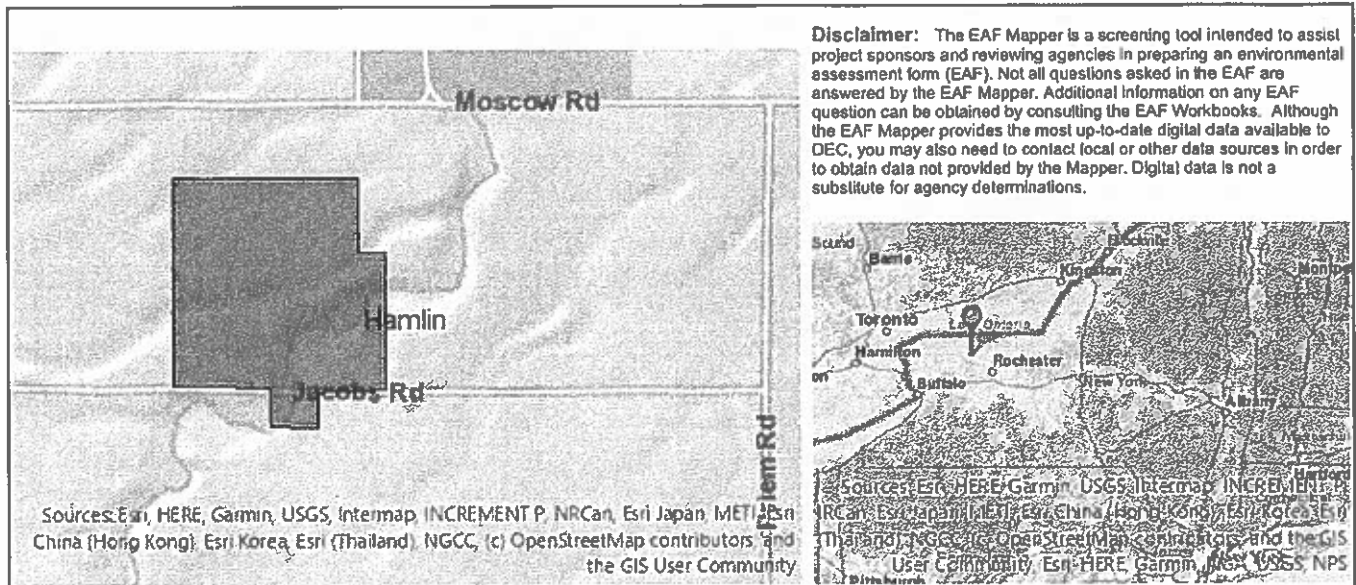
Part 1 – Project and Sponsor Information			
Name of Action or Project: Acquisition of Easements for Jacobs Road Bridge Replacement Project			
Project Location (describe, and attach a location map): The easements are located at 310, 355 and 360 Jacobs Road in the Town of Hamlin.			
Brief Description of Proposed Action: Monroe County will undertake an Acquisition of Easements totaling 4,747 Square Feet for the Jacobs Road Bridge Replacement located in the Town of Hamlin.			
Name of Applicant or Sponsor: Monroe County		Telephone: 585-753-1233	
		E-Mail:	
Address: 39 W Main Street			
City/PO: Rochester		State: NY	Zip Code: 14614
1. Does the proposed action only involve the legislative adoption of a plan, local law, ordinance, administrative rule, or regulation? If Yes, attach a narrative description of the intent of the proposed action and the environmental resources that may be affected in the municipality and proceed to Part 2. If no, continue to question 2.			NO <input checked="" type="checkbox"/>
2. Does the proposed action require a permit, approval or funding from any other government Agency? If Yes, list agency(s) name and permit or approval:			YES <input type="checkbox"/>
3. a. Total acreage of the site of the proposed action? b. Total acreage to be physically disturbed? c. Total acreage (project site and any contiguous properties) owned or controlled by the applicant or project sponsor?			0.11 acres 0 acres 0.11 acres
4. Check all land uses that occur on, are adjoining or near the proposed action:			
5. <input type="checkbox"/> Urban <input checked="" type="checkbox"/> Rural (non-agriculture) <input type="checkbox"/> Industrial <input type="checkbox"/> Commercial <input type="checkbox"/> Residential (suburban) <input type="checkbox"/> Forest <input type="checkbox"/> Agriculture <input type="checkbox"/> Aquatic <input type="checkbox"/> Other(Specify): <input type="checkbox"/> Parkland			

5. Is the proposed action,	NO	YES	N/A
a. A permitted use under the zoning regulations?	<input type="checkbox"/>	<input type="checkbox"/>	<input checked="" type="checkbox"/>
b. Consistent with the adopted comprehensive plan?	<input type="checkbox"/>	<input type="checkbox"/>	<input checked="" type="checkbox"/>
6. Is the proposed action consistent with the predominant character of the existing built or natural landscape?	NO	YES	
	<input type="checkbox"/>	<input checked="" type="checkbox"/>	
7. Is the site of the proposed action located in, or does it adjoin, a state listed Critical Environmental Area?	NO	YES	
If Yes, identify: _____	<input checked="" type="checkbox"/>	<input type="checkbox"/>	
8. a. Will the proposed action result in a substantial increase in traffic above present levels?	NO	YES	
	<input checked="" type="checkbox"/>	<input type="checkbox"/>	
b. Are public transportation services available at or near the site of the proposed action?	<input checked="" type="checkbox"/>	<input type="checkbox"/>	
c. Are any pedestrian accommodations or bicycle routes available on or near the site of the proposed action?	<input checked="" type="checkbox"/>	<input type="checkbox"/>	
9. Does the proposed action meet or exceed the state energy code requirements?	NO	YES	
If the proposed action will exceed requirements, describe design features and technologies: _____ _____	<input checked="" type="checkbox"/>	<input type="checkbox"/>	
10. Will the proposed action connect to an existing public/private water supply?	NO	YES	
If No, describe method for providing potable water: _____ _____	<input checked="" type="checkbox"/>	<input type="checkbox"/>	
11. Will the proposed action connect to existing wastewater utilities?	NO	YES	
If No, describe method for providing wastewater treatment: _____ _____	<input checked="" type="checkbox"/>	<input type="checkbox"/>	
12. a. Does the project site contain, or is it substantially contiguous to, a building, archaeological site, or district which is listed on the National or State Register of Historic Places, or that has been determined by the Commissioner of the NYS Office of Parks, Recreation and Historic Preservation to be eligible for listing on the State Register of Historic Places?	NO	YES	
	<input checked="" type="checkbox"/>	<input type="checkbox"/>	
b. Is the project site, or any portion of it, located in or adjacent to an area designated as sensitive for archaeological sites on the NY State Historic Preservation Office (SHPO) archaeological site inventory?	<input checked="" type="checkbox"/>	<input type="checkbox"/>	
13. a. Does any portion of the site of the proposed action, or lands adjoining the proposed action, contain wetlands or other waterbodies regulated by a federal, state or local agency?	NO	YES	
	<input type="checkbox"/>	<input checked="" type="checkbox"/>	
b. Would the proposed action physically alter, or encroach into, any existing wetland or waterbody?	<input checked="" type="checkbox"/>	<input type="checkbox"/>	
If Yes, identify the wetland or waterbody and extent of alterations in square feet or acres: _____ _____ _____			

14. Identify the typical habitat types that occur on, or are likely to be found on the project site. Check all that apply: <input type="checkbox"/> Shoreline <input type="checkbox"/> Forest <input checked="" type="checkbox"/> Agricultural/grasslands <input type="checkbox"/> Early mid-successional <input type="checkbox"/> Wetland <input type="checkbox"/> Urban <input type="checkbox"/> Suburban		
15. Does the site of the proposed action contain any species of animal, or associated habitats, listed by the State or Federal government as threatened or endangered?	NO	YES
	<input checked="" type="checkbox"/>	<input type="checkbox"/>
16. Is the project site located in the 100-year flood plan?	NO	YES
	<input checked="" type="checkbox"/>	<input type="checkbox"/>
17. Will the proposed action create storm water discharge, either from point or non-point sources? If Yes,	NO	YES
	<input checked="" type="checkbox"/>	<input type="checkbox"/>
a. Will storm water discharges flow to adjacent properties?	<input checked="" type="checkbox"/>	<input type="checkbox"/>
b. Will storm water discharges be directed to established conveyance systems (runoff and storm drains)?	<input checked="" type="checkbox"/>	<input type="checkbox"/>
If Yes, briefly describe: _____ _____ _____		
18. Does the proposed action include construction or other activities that would result in the impoundment of water or other liquids (e.g., retention pond, waste lagoon, dam)? If Yes, explain the purpose and size of the impoundment: _____ _____ _____	NO	YES
	<input checked="" type="checkbox"/>	<input type="checkbox"/>
19. Has the site of the proposed action or an adjoining property been the location of an active or closed solid waste management facility? If Yes, describe: _____ _____ _____	NO	YES
	<input checked="" type="checkbox"/>	<input type="checkbox"/>
20. Has the site of the proposed action or an adjoining property been the subject of remediation (ongoing or completed) for hazardous waste? If Yes, describe: _____ _____ _____	NO	YES
	<input checked="" type="checkbox"/>	<input type="checkbox"/>
I CERTIFY THAT THE INFORMATION PROVIDED ABOVE IS TRUE AND ACCURATE TO THE BEST OF MY KNOWLEDGE		
Applicant/sponsor/name: _____ Date: <u>7/9/25</u>		
Signature: <u><i>May Khonde</i></u> Title: _____		

EAF Mapper Summary Report

Monday, March 3, 2025 12:51 PM



Part 1 / Question 7 [Critical Environmental Area]	No
Part 1 / Question 12a [National or State Register of Historic Places or State Eligible Sites]	No
Part 1 / Question 12b [Archeological Sites]	No
Part 1 / Question 13a [Wetlands or Other Regulated Waterbodies]	Yes - Digital mapping information on local and federal wetlands and waterbodies is known to be incomplete. Refer to EAF Workbook.
Part 1 / Question 15 [Threatened or Endangered Animal]	No
Part 1 / Question 16 [100 Year Flood Plain]	No
Part 1 / Question 20 [Remediation Site]	No

Agency Use Only [If applicable]

Project:	Jacobs Road Bridge Replacement
Date:	7-9-25

***Short Environmental Assessment Form
Part 2 - Impact Assessment***

Part 2 is to be completed by the Lead Agency.

Answer all of the following questions in Part 2 using the information contained in Part 1 and other materials submitted by the project sponsor or otherwise available to the reviewer. When answering the questions the reviewer should be guided by the concept "Have my responses been reasonable considering the scale and context of the proposed action?"

	No, or small impact may occur	Moderate to large impact may occur
1. Will the proposed action create a material conflict with an adopted land use plan or zoning regulations?	<input checked="" type="checkbox"/>	<input type="checkbox"/>
2. Will the proposed action result in a change in the use or intensity of use of land?	<input checked="" type="checkbox"/>	<input type="checkbox"/>
3. Will the proposed action impair the character or quality of the existing community?	<input checked="" type="checkbox"/>	<input type="checkbox"/>
4. Will the proposed action have an impact on the environmental characteristics that caused the establishment of a Critical Environmental Area (CEA)?	<input checked="" type="checkbox"/>	<input type="checkbox"/>
5. Will the proposed action result in an adverse change in the existing level of traffic or affect existing infrastructure for mass transit, biking or walkway?	<input checked="" type="checkbox"/>	<input type="checkbox"/>
6. Will the proposed action cause an increase in the use of energy and it fails to incorporate reasonably available energy conservation or renewable energy opportunities?	<input checked="" type="checkbox"/>	<input type="checkbox"/>
7. Will the proposed action impact existing:	<input checked="" type="checkbox"/>	<input type="checkbox"/>
a. public / private water supplies?	<input checked="" type="checkbox"/>	<input type="checkbox"/>
b. public / private wastewater treatment utilities?	<input checked="" type="checkbox"/>	<input type="checkbox"/>
8. Will the proposed action impair the character or quality of important historic, archaeological, architectural or aesthetic resources?	<input checked="" type="checkbox"/>	<input type="checkbox"/>
9. Will the proposed action result in an adverse change to natural resources (e.g., wetlands, waterbodies, groundwater, air quality, flora and fauna)?	<input checked="" type="checkbox"/>	<input type="checkbox"/>
10. Will the proposed action result in an increase in the potential for erosion, flooding or drainage problems?	<input checked="" type="checkbox"/>	<input type="checkbox"/>
11. Will the proposed action create a hazard to environmental resources or human health?	<input checked="" type="checkbox"/>	<input type="checkbox"/>

PRINT FORM

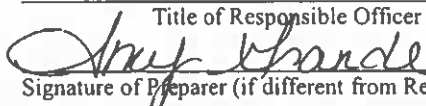
Agency Use Only [If applicable]	
Project:	Jacobs Road Bridge Rep
Date:	7-9-25

Short Environmental Assessment Form Part 3 Determination of Significance

For every question in Part 2 that was answered "moderate to large impact may occur", or if there is a need to explain why a particular element of the proposed action may or will not result in a significant adverse environmental impact, please complete Part 3. Part 3 should, in sufficient detail, identify the impact, including any measures or design elements that have been included by the project sponsor to avoid or reduce impacts. Part 3 should also explain how the lead agency determined that the impact may or will not be significant. Each potential impact should be assessed considering its setting, probability of occurring, duration, irreversibility, geographic scope and magnitude. Also consider the potential for short-term, long-term and cumulative impacts.

Part 1 of the EAF indicates that the site contains or is near wetlands. This action pertains solely to the acquisition of easements necessary to replace the bridge on Jacobs Road. No wetlands will be impacted by the acquisition itself. Impacts to wetlands are not expected. All work will be conducted in accordance with necessary permits as required.

Accordingly, no wetlands will be impacted from this sale and the action will not result in any significant adverse environmental impacts.

<input type="checkbox"/> Check this box if you have determined, based on the information and analysis above, and any supporting documentation, that the proposed action may result in one or more potentially large or significant adverse impacts and an environmental impact statement is required.	
<input checked="" type="checkbox"/> Check this box if you have determined, based on the information and analysis above, and any supporting documentation, that the proposed action will not result in any significant adverse environmental impacts.	
Monroe County	
Name of Lead Agency Adam J. Bello	Date
Print or Type Name of Responsible Officer in Lead Agency	County Executive
Signature of Responsible Officer in Lead Agency	Title of Responsible Officer  Signature of Preparer (if different from Responsible Officer)

PRINT FORM



Office of the County Executive

Monroe County, New York

Adam J. Bello
County Executive

August 8, 2025

OFFICIAL FILE COPY	
No.	250255
Not to be removed from the Office of the Legislature Of Monroe County	
Committee Assignment	
WAYS & MEANS	-L

To The Honorable
Monroe County Legislature
407 County Office Building
Rochester, New York 14614

Subject: Authorize the Acquisition of Easements in Real Property for the Jacobs Road Bridge Replacement Project in the Town of Hamlin

Honorable Legislators:

I recommend that Your Honorable Body authorize the acquisition of easements for the Jacobs Road Bridge Replacement Project in the Town of Hamlin from the property owners described as follows:

<u>Parcel</u>	<u>Owner</u>	<u>Amount</u>
Map 1 Parcel 1 PE 1,173 sf Parcel 2 TE 482 sf 360 Jacobs Road T.A. # 005.04-1-13.114 Town of Hamlin	The Mike-Matt Lands Partnership 1161 W Kendall Road Kendall, NY 11476	\$250
Map 2 Parcel 1 PE 633 sf Parcel 2 TE 478 sf 310 Jacobs Road T.A. # 005.04-1-1.1 Town of Hamlin	Thomas Frisbee 173 Lakeshore Drive Hilton, NY 14468	\$250
Map 3 Parcel 1 PE 568 sf Parcel 2 TE 1,413 sf 355 Jacobs Road T.A. # 005.04-1-9 Town of Hamlin	Joseph Buchel 355 Jacobs Road Hamlin, NY 14464	\$250


The specific legislative action required is to authorize the County Executive, or his designee, to acquire the referenced easements and execute all documents necessary for the Jacobs Road Bridge Replacement Project at the tax identification numbers identified above, in the Town of Hamlin by contract and/or the Eminent Domain Procedure Law, along with any amendments for unanticipated damages, within the total capital fund(s) appropriation.

The provisions of the New York State Environmental Quality Review Act shall be complied with prior to Your Honorable Body undertaking, funding, or approving the action requested in this referral.

Funding for these acquisitions, consistent with authorized uses, is included in capital fund 2110 and any capital fund(s) created for the same intended purpose. No additional net County support is required in the current Monroe County budget.

The records in the Office of the Monroe County Treasury have indicated that the individual property owner(s) listed above do not owe any delinquent Monroe County property taxes.

I recommend that this matter be referred to the appropriate committee(s) for favorable action by Your Honorable Body.

Sincerely,

Adam J. Bello
Monroe County Executive



Office of the County Executive

Monroe County, New York

Adam J. Bello
County Executive

August 8, 2025

OFFICIAL FILE COPY
No. 250256
Not to be removed from the Office of the Legislature Of Monroe County
Committee Assignment
ENV. & PUB. WORKS-L

To The Honorable
Monroe County Legislature
407 County Office Building
Rochester, New York 14614

Subject: Classification of Action and Determination of Significance Pursuant to the State Environmental Quality Review Act for the Acquisition of Easements for the Walker Road Bridge Replacement Project in the Town of Hamlin

Honorable Legislators:

I recommend that Your Honorable Body determine whether the acquisition of easements for the Walker Road Bridge Replacement Project in the Town of Hamlin may have a significant adverse impact on the environment pursuant to the State Environmental Quality Review Act ("SEQRA"). This action includes the acquisition of easements, described as follows:

<u>Parcel</u>	<u>Owner</u>	<u>Amount</u>
Map 1 Parcel 1 PE 402 sf Parcel 2 TE 720 sf 464 Walker Road T.A. # 022.04-2-19 Town of Hamlin	C. Jeffrey Vivian Deborah M. Vivian 464 Walker Road Hilton, NY 14468	\$455
Map 2 Parcel 1 PE 1,557 sf Parcel 2 TE 2,700 sf 440 Walker Road T.A. # 022.04-2-20 Town of Hamlin	Timothy Wadsworth 440 Walker Road Hilton, NY 14468	\$505
Map 3 Parcel 1 PE 2,800 sf Parcel 2 TE 1,327 sf Parcel 3 TE 1,640 sf 455 Walker Road T.A # 022.04-2-23.321 Town of Hamlin	Michael R. Fryer Patricia A. Fryer 455 Walker Road Hilton, NY 14468	\$505

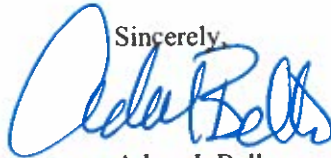
The acquisition of easements for the Walker Road Bridge Replacement Project in the Town of Hamlin has been preliminarily classified as an Unlisted Action. The SEQRA regulations found at 6 NYCRR Part 617 require that no agency shall carry out or approve an Action until it has complied with the requirements of SEQRA.

The specific legislative actions required are:

1. Determine that the acquisition of easements for the Walker Road Bridge Replacement Project in the Town of Hamlin is an Unlisted Action.
2. Make a determination of significance regarding acquisition of easements for the Walker Road Bridge Replacement Project in the Town of Hamlin pursuant to 6 NYCRR 617.7.
3. Authorize the County Executive, or his designee, to take such actions to comply with the requirements of the State Environmental Quality Review Act, including without limitation, the execution of documents and the filing, distribution and publication of the documents required under the State Environmental Quality Review Act, and any other actions to implement the intent of this resolution.

This designation will have no impact on the revenues or expenditures of the current Monroe County budget.

I recommend that this matter be referred to the appropriate committee(s) for favorable action by Your Honorable Body.

Sincerely,


Adam J. Bello
Monroe County Executive

Short Environmental Assessment Form

Part 1 - Project Information

Instructions for Completing

Part 1 – Project Information. The applicant or project sponsor is responsible for the completion of Part 1. Responses become part of the application for approval or funding, are subject to public review, and may be subject to further verification. Complete Part 1 based on information currently available. If additional research or investigation would be needed to fully respond to any item, please answer as thoroughly as possible based on current information.

Complete all items in Part 1. You may also provide any additional information which you believe will be needed by or useful to the lead agency; attach additional pages as necessary to supplement any item.

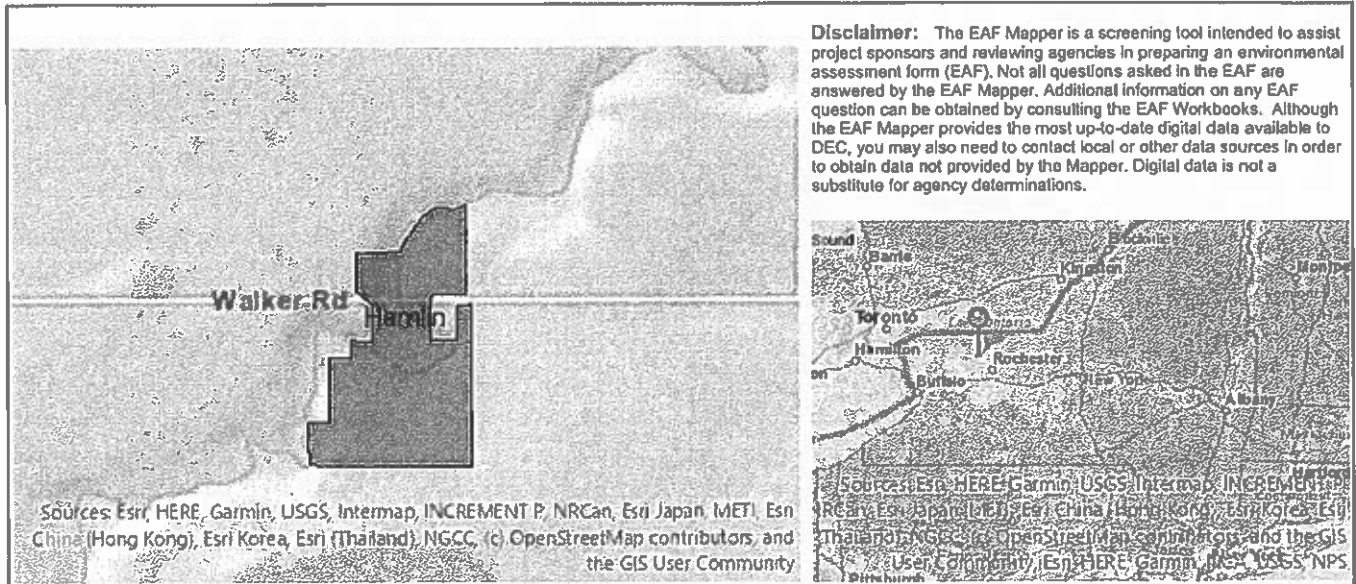
Part 1 – Project and Sponsor Information			
Name of Action or Project: Acquisition of Easements for Walker Road Bridge Replacement			
Project Location (describe, and attach a location map): The easements are located at 440, 455 and 464 in the Town of Hamlin.			
Brief Description of Proposed Action: Monroe County will undertake an Acquisition of Easements totaling 11,146 Square Feet for the Walker Road Bridge Replacement located in the Town of Hamlin.			
Name of Applicant or Sponsor: Monroe County		Telephone: E-Mail:	
Address: 39 W Main Street			
City/PO: Rochester		State: NY	Zip Code: 14614
1. Does the proposed action only involve the legislative adoption of a plan, local law, ordinance, administrative rule, or regulation? If Yes, attach a narrative description of the intent of the proposed action and the environmental resources that may be affected in the municipality and proceed to Part 2. If no, continue to question 2.			NO <input type="checkbox"/> YES <input checked="" type="checkbox"/>
2. Does the proposed action require a permit, approval or funding from any other government Agency? If Yes, list agency(s) name and permit or approval: NYS - Federal Funding			NO <input type="checkbox"/> YES <input checked="" type="checkbox"/>
3. a. Total acreage of the site of the proposed action?		0.25 acres	
b. Total acreage to be physically disturbed?		0 acres	
c. Total acreage (project site and any contiguous properties) owned or controlled by the applicant or project sponsor?		0.25 acres	
4. Check all land uses that occur on, are adjoining or near the proposed action:			
5. <input type="checkbox"/> Urban <input checked="" type="checkbox"/> Rural (non-agriculture) <input type="checkbox"/> Industrial <input type="checkbox"/> Commercial <input checked="" type="checkbox"/> Residential (suburban)			
<input type="checkbox"/> Forest <input checked="" type="checkbox"/> Agriculture <input type="checkbox"/> Aquatic <input type="checkbox"/> Other(Specify):			
<input type="checkbox"/> Parkland			

5. Is the proposed action,	NO	YES	N/A
a. A permitted use under the zoning regulations?	<input type="checkbox"/>	<input type="checkbox"/>	<input checked="" type="checkbox"/>
b. Consistent with the adopted comprehensive plan?	<input type="checkbox"/>	<input type="checkbox"/>	<input checked="" type="checkbox"/>
6. Is the proposed action consistent with the predominant character of the existing built or natural landscape?	NO	YES	
	<input type="checkbox"/>	<input checked="" type="checkbox"/>	
7. Is the site of the proposed action located in, or does it adjoin, a state listed Critical Environmental Area?	NO	YES	
If Yes, identify: _____	<input checked="" type="checkbox"/>	<input type="checkbox"/>	
8. a. Will the proposed action result in a substantial increase in traffic above present levels?	NO	YES	
	<input checked="" type="checkbox"/>	<input type="checkbox"/>	
b. Are public transportation services available at or near the site of the proposed action?	<input checked="" type="checkbox"/>	<input type="checkbox"/>	
c. Are any pedestrian accommodations or bicycle routes available on or near the site of the proposed action?	<input checked="" type="checkbox"/>	<input type="checkbox"/>	
9. Does the proposed action meet or exceed the state energy code requirements?	NO	YES	
If the proposed action will exceed requirements, describe design features and technologies: _____ _____	<input checked="" type="checkbox"/>	<input type="checkbox"/>	
10. Will the proposed action connect to an existing public/private water supply?	NO	YES	
If No, describe method for providing potable water: _____ _____	<input checked="" type="checkbox"/>	<input type="checkbox"/>	
11. Will the proposed action connect to existing wastewater utilities?	NO	YES	
If No, describe method for providing wastewater treatment: _____ _____	<input checked="" type="checkbox"/>	<input type="checkbox"/>	
12. a. Does the project site contain, or is it substantially contiguous to, a building, archaeological site, or district which is listed on the National or State Register of Historic Places, or that has been determined by the Commissioner of the NYS Office of Parks, Recreation and Historic Preservation to be eligible for listing on the State Register of Historic Places?	NO	YES	
	<input checked="" type="checkbox"/>	<input type="checkbox"/>	
b. Is the project site, or any portion of it, located in or adjacent to an area designated as sensitive for archaeological sites on the NY State Historic Preservation Office (SHPO) archaeological site inventory?	<input checked="" type="checkbox"/>	<input type="checkbox"/>	
13. a. Does any portion of the site of the proposed action, or lands adjoining the proposed action, contain wetlands or other waterbodies regulated by a federal, state or local agency?	NO	YES	
	<input type="checkbox"/>	<input checked="" type="checkbox"/>	
b. Would the proposed action physically alter, or encroach into, any existing wetland or waterbody?	<input checked="" type="checkbox"/>	<input type="checkbox"/>	
If Yes, identify the wetland or waterbody and extent of alterations in square feet or acres: _____ _____ _____			

14. Identify the typical habitat types that occur on, or are likely to be found on the project site. Check all that apply:		
<input type="checkbox"/> Shoreline <input type="checkbox"/> Forest <input checked="" type="checkbox"/> Agricultural/grasslands <input type="checkbox"/> Early mid-successional <input type="checkbox"/> Wetland <input type="checkbox"/> Urban <input type="checkbox"/> Suburban		
15. Does the site of the proposed action contain any species of animal, or associated habitats, listed by the State or Federal government as threatened or endangered?	NO	YES
	<input checked="" type="checkbox"/>	<input type="checkbox"/>
16. Is the project site located in the 100-year flood plan?	NO	YES
	<input type="checkbox"/>	<input checked="" type="checkbox"/>
17. Will the proposed action create storm water discharge, either from point or non-point sources?	NO	YES
If Yes,	<input checked="" type="checkbox"/>	<input type="checkbox"/>
a. Will storm water discharges flow to adjacent properties?	<input checked="" type="checkbox"/>	<input type="checkbox"/>
b. Will storm water discharges be directed to established conveyance systems (runoff and storm drains)?	<input checked="" type="checkbox"/>	<input type="checkbox"/>
If Yes, briefly describe:		
<hr/> <hr/>		
18. Does the proposed action include construction or other activities that would result in the impoundment of water or other liquids (e.g., retention pond, waste lagoon, dam)?	NO	YES
If Yes, explain the purpose and size of the impoundment:	<input checked="" type="checkbox"/>	<input type="checkbox"/>
<hr/> <hr/>		
19. Has the site of the proposed action or an adjoining property been the location of an active or closed solid waste management facility?	NO	YES
If Yes, describe:	<input checked="" type="checkbox"/>	<input type="checkbox"/>
<hr/> <hr/>		
20. Has the site of the proposed action or an adjoining property been the subject of remediation (ongoing or completed) for hazardous waste?	NO	YES
If Yes, describe:	<input checked="" type="checkbox"/>	<input type="checkbox"/>
<hr/> <hr/>		
I CERTIFY THAT THE INFORMATION PROVIDED ABOVE IS TRUE AND ACCURATE TO THE BEST OF MY KNOWLEDGE		
Applicant/sponsor/name: _____		Date: <u>7/9/25</u>
Signature: <u><i>Amey Khande</i></u>		Title: _____

EAF Mapper Summary Report

Monday, January 27, 2025 2:29 PM



Part 1 / Question 7 [Critical Environmental Area]	No
Part 1 / Question 12a [National or State Register of Historic Places or State Eligible Sites]	No
Part 1 / Question 12b [Archeological Sites]	No
Part 1 / Question 13a [Wetlands or Other Regulated Waterbodies]	Yes - Digital mapping information on local and federal wetlands and waterbodies is known to be incomplete. Refer to EAF Workbook.
Part 1 / Question 15 [Threatened or Endangered Animal]	No
Part 1 / Question 16 [100 Year Flood Plain]	Yes
Part 1 / Question 20 [Remediation Site]	No

Agency Use Only [If applicable]	
Project:	Walker Road Bridge Replacement
Date:	7-9-25

Short Environmental Assessment Form

Part 2 - Impact Assessment

Part 2 is to be completed by the Lead Agency.

Answer all of the following questions in Part 2 using the information contained in Part 1 and other materials submitted by the project sponsor or otherwise available to the reviewer. When answering the questions the reviewer should be guided by the concept "Have my responses been reasonable considering the scale and context of the proposed action?"

	No, or small impact may occur	Moderate to large impact may occur
1. Will the proposed action create a material conflict with an adopted land use plan or zoning regulations?	<input checked="" type="checkbox"/>	<input type="checkbox"/>
2. Will the proposed action result in a change in the use or intensity of use of land?	<input checked="" type="checkbox"/>	<input type="checkbox"/>
3. Will the proposed action impair the character or quality of the existing community?	<input checked="" type="checkbox"/>	<input type="checkbox"/>
4. Will the proposed action have an impact on the environmental characteristics that caused the establishment of a Critical Environmental Area (CEA)?	<input checked="" type="checkbox"/>	<input type="checkbox"/>
5. Will the proposed action result in an adverse change in the existing level of traffic or affect existing infrastructure for mass transit, biking or walkway?	<input checked="" type="checkbox"/>	<input type="checkbox"/>
6. Will the proposed action cause an increase in the use of energy and it fails to incorporate reasonably available energy conservation or renewable energy opportunities?	<input checked="" type="checkbox"/>	<input type="checkbox"/>
7. Will the proposed action impact existing:	<input checked="" type="checkbox"/>	<input type="checkbox"/>
a. public / private water supplies?	<input checked="" type="checkbox"/>	<input type="checkbox"/>
b. public / private wastewater treatment utilities?	<input checked="" type="checkbox"/>	<input type="checkbox"/>
8. Will the proposed action impair the character or quality of important historic, archaeological, architectural or aesthetic resources?	<input checked="" type="checkbox"/>	<input type="checkbox"/>
9. Will the proposed action result in an adverse change to natural resources (e.g., wetlands, waterbodies, groundwater, air quality, flora and fauna)?	<input checked="" type="checkbox"/>	<input type="checkbox"/>
10. Will the proposed action result in an increase in the potential for erosion, flooding or drainage problems?	<input checked="" type="checkbox"/>	<input type="checkbox"/>
11. Will the proposed action create a hazard to environmental resources or human health?	<input checked="" type="checkbox"/>	<input type="checkbox"/>

Project: Walker Road Bridge Rep

Date: 7-9-25

Short Environmental Assessment Form Part 3 Determination of Significance

For every question in Part 2 that was answered "moderate to large impact may occur", or if there is a need to explain why a particular element of the proposed action may or will not result in a significant adverse environmental impact, please complete Part 3. Part 3 should, in sufficient detail, identify the impact, including any measures or design elements that have been included by the project sponsor to avoid or reduce impacts. Part 3 should also explain how the lead agency determined that the impact may or will not be significant. Each potential impact should be assessed considering its setting, probability of occurring, duration, irreversibility, geographic scope and magnitude. Also consider the potential for short-term, long-term and cumulative impacts.

Part 1 of the EAF indicates that the site contains or is near wetlands and a floodplain. This action pertains solely to the acquisition of easements necessary to replace the bridge on Walker Road. No wetlands or floodplains will be impacted by the acquisition itself. Impacts to wetlands and floodplains are not expected. All work will be conducted in accordance with necessary permits as required.

Accordingly, no wetlands or floodplains will be impacted from this sale and the action will not result in any significant adverse environmental impacts.

- ☐ Check this box if you have determined, based on the information and analysis above, and any supporting documentation, that the proposed action may result in one or more potentially large or significant adverse impacts and an environmental impact statement is required.
- ☒ Check this box if you have determined, based on the information and analysis above, and any supporting documentation, that the proposed action will not result in any significant adverse environmental impacts.

Monroe County

Name of Lead Agency

Date

Adam J. Bello

County Executive

Print or Type Name of Responsible Officer in Lead Agency

Title of Responsible Officer

Signature of Responsible Officer in Lead Agency

Signature of Preparer (if different from Responsible Officer)

PRINT FORM



Office of the County Executive

Monroe County, New York

Adam J. Bello
County Executive

August 8, 2025

OFFICIAL FILE COPY	
No.	<u>250257</u>
Not to be removed from the Office of the Legislature Of Monroe County	
Committee Assignment	
WAYS & MEANS	-L

To The Honorable
Monroe County Legislature
407 County Office Building
Rochester, New York 14614

Subject: Authorize the Acquisition of Easements in Real Property for the Walker Road Bridge Replacement Project in the Town of Hamlin

Honorable Legislators:

I recommend that Your Honorable Body authorize the acquisition of easements for the Walker Road Bridge Replacement Project in the Town of Hamlin from the property owners described as follows:

<u>Parcel</u>	<u>Owner</u>	<u>Amount</u>
Map 1 Parcel 1 PE 402 sf Parcel 2 TE 720 sf 464 Walker Road T.A. # 022.04-2-19 Town of Hamlin	C. Jeffrey Vivian Deborah M. Vivian 464 Walker Road Hilton, NY 14468	\$455
Map 2 Parcel 1 PE 1,557 sf Parcel 2 TE 2,700 sf 440 Walker Road T.A. # 022.04-2-20 Town of Hamlin	Timothy Wadsworth 440 Walker Road Hilton, NY 14468	\$505
Map 3 Parcel 1 PE 2,800 sf Parcel 2 TE 1,327 sf Parcel 3 TE 1,640 sf 455 Walker Road T.A # 022.04-2-23.321 Town of Hamlin	Michael R. Fryer Patricia A. Fryer 455 Walker Road Hilton, NY 14468	\$505

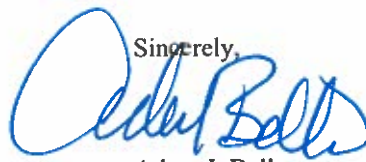
The specific legislative action required is to authorize the County Executive, or his designee, to acquire the referenced easements and execute all documents necessary for the Walker Road Bridge Replacement Project at the tax identification numbers identified above, in the Town of Hamlin by contract and/or the Eminent Domain Procedure Law, along with any amendments for unanticipated damages, within the total capital fund(s) appropriation.

The provisions of the New York State Environmental Quality Review Act shall be complied with prior to Your Honorable Body undertaking, funding, or approving the action requested in this referral.

Funding for these acquisitions, consistent with authorized uses, is included in capital fund 2111 and any capital fund(s) created for the same intended purpose. No additional net County support is required in the current Monroe County budget.

The records in the Office of the Monroe County Treasury have indicated that the individual property owner(s) listed above do not owe any delinquent Monroe County property taxes.

I recommend that this matter be referred to the appropriate committee(s) for favorable action by Your Honorable Body.

Sincerely,


Adam J. Bello
Monroe County Executive



Office of the County Executive

Monroe County, New York

Adam J. Bello
County Executive

August 8, 2025

OFFICIAL FILE COPY
No. 250258
Not to be removed from the Office of the Legislature Of Monroe County
Committee Assignment
ENV. & PUB. WORKS-L

To The Honorable
Monroe County Legislature
407 County Office Building
Rochester, New York 14614

Subject: Classification of Action and Determination of Significance Pursuant to the State Environmental Quality Review Act for the Acquisition of Easements for the Wiler Road Bridge Replacement Project in the Town of Hamlin

Honorable Legislators:

I recommend that Your Honorable Body determine whether the acquisition of easements for the Wiler Road Bridge Replacement Project in the Town of Hamlin may have a significant adverse impact on the environment pursuant to the State Environmental Quality Review Act ("SEQRA"). This action includes the acquisition of easements, described as follows:

<u>Parcel</u>	<u>Owner</u>	<u>Amount</u>
Map 1 Parcel 1 PE 7,833 sf 205 Wiler Road T.A. # 021.02-1-10.2 Town of Hamlin	Eric Peters Kimberly A. Peters 1397 Brookedge Drive Hamlin, NY 14464	\$285
Map 2 Parcel 1 PE 7,536 sf 200 Wiler Road T.A. # 022.01-1-8 Town of Hamlin	Michael E. Wyant 399 Burritt Road Hilton, NY 14468	\$615
Map 3 Parcel 1 PE 2,999 sf 170 Wiler Road T.A # 022.01-1-4.1 Town of Hamlin	Daniel M. Shapiro 495 Lake Road East Fork Hamlin, NY 14464	\$325


The acquisition of easements for the Wiler Road Bridge Replacement Project in the Town of Hamlin has been preliminarily classified as an Unlisted Action. The SEQRA regulations found at 6 NYCRR Part 617 require that no agency shall carry out or approve an Action until it has complied with the requirements of SEQRA.

The specific legislative actions required are:

1. Determine that the acquisition of easements for the Wiler Road Bridge Replacement Project in the Town of Hamlin is an Unlisted Action.
2. Make a determination of significance regarding acquisition of easements for the Wiler Road Bridge Replacement Project in the Town of Hamlin pursuant to 6 NYCRR 617.7.
3. Authorize the County Executive, or his designee, to take such actions to comply with the requirements of the State Environmental Quality Review Act, including without limitation, the execution of documents and the filing, distribution and publication of the documents required under the State Environmental Quality Review Act, and any other actions to implement the intent of this resolution.

This designation will have no impact on the revenues or expenditures of the current Monroe County budget.

I recommend that this matter be referred to the appropriate committee(s) for favorable action by Your Honorable Body.

Sincerely,


Adam J. Bello
Monroe County Executive

Short Environmental Assessment Form

Part 1 - Project Information

Instructions for Completing

Part 1 – Project Information. The applicant or project sponsor is responsible for the completion of Part 1. Responses become part of the application for approval or funding, are subject to public review, and may be subject to further verification. Complete Part 1 based on information currently available. If additional research or investigation would be needed to fully respond to any item, please answer as thoroughly as possible based on current information.

Complete all items in Part 1. You may also provide any additional information which you believe will be needed by or useful to the lead agency; attach additional pages as necessary to supplement any item.

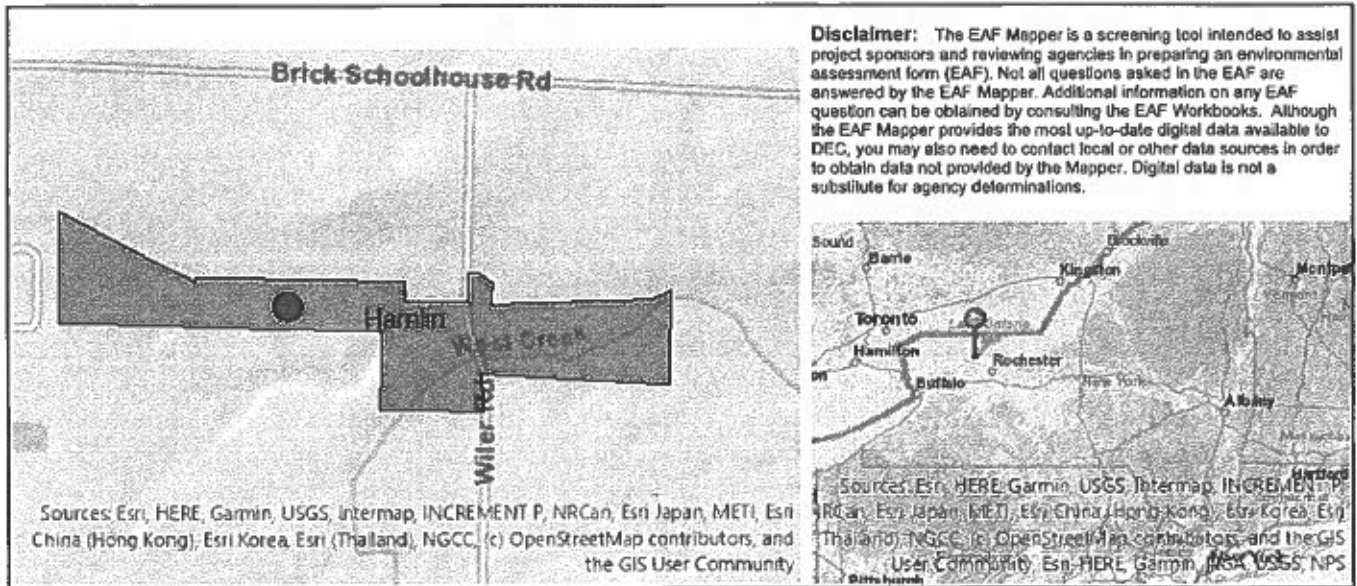
Part 1 – Project and Sponsor Information			
Name of Action or Project: Acquisition of Easements for Wiler Road Bridge Replacement			
Project Location (describe, and attach a location map): The easements are located at 170, 200 and 205 Wiler Road in the Town of Hamlin.			
Brief Description of Proposed Action: Monroe County will undertake an Acquisition of Easements totaling 18,368 Square Feet for the Wiler Road Bridge Replacement located in the Town of Hamlin.			
Name of Applicant or Sponsor: Monroe County		Telephone: 585-753-1233	
		E-Mail:	
Address: 39 W Main Street			
City/PO: Rochester		State: NY	Zip Code: 14614
1. Does the proposed action only involve the legislative adoption of a plan, local law, ordinance, administrative rule, or regulation? If Yes, attach a narrative description of the intent of the proposed action and the environmental resources that may be affected in the municipality and proceed to Part 2. If no, continue to question 2.		NO <input checked="" type="checkbox"/>	YES <input type="checkbox"/>
2. Does the proposed action require a permit, approval or funding from any other government Agency? If Yes, list agency(s) name and permit or approval:		NO <input checked="" type="checkbox"/>	YES <input type="checkbox"/>
3. a. Total acreage of the site of the proposed action?		0.42 acres	
b. Total acreage to be physically disturbed?		0 acres	
c. Total acreage (project site and any contiguous properties) owned or controlled by the applicant or project sponsor?		0.42 acres	
4. Check all land uses that occur on, are adjoining or near the proposed action:			
5. <input type="checkbox"/> Urban <input checked="" type="checkbox"/> Rural (non-agriculture) <input type="checkbox"/> Industrial <input type="checkbox"/> Commercial <input checked="" type="checkbox"/> Residential (suburban)			
<input type="checkbox"/> Forest <input type="checkbox"/> Agriculture <input type="checkbox"/> Aquatic <input type="checkbox"/> Other(Specify):			
<input type="checkbox"/> Parkland			

5. Is the proposed action,	NO	YES	N/A
a. A permitted use under the zoning regulations?	<input type="checkbox"/>	<input type="checkbox"/>	<input checked="" type="checkbox"/>
b. Consistent with the adopted comprehensive plan?	<input type="checkbox"/>	<input type="checkbox"/>	<input checked="" type="checkbox"/>
6. Is the proposed action consistent with the predominant character of the existing built or natural landscape?	NO	YES	
	<input type="checkbox"/>	<input checked="" type="checkbox"/>	
7. Is the site of the proposed action located in, or does it adjoin, a state listed Critical Environmental Area?	NO	YES	
If Yes, identify: _____	<input checked="" type="checkbox"/>	<input type="checkbox"/>	
8. a. Will the proposed action result in a substantial increase in traffic above present levels?	NO	YES	
	<input checked="" type="checkbox"/>	<input type="checkbox"/>	
b. Are public transportation services available at or near the site of the proposed action?	<input checked="" type="checkbox"/>	<input type="checkbox"/>	
c. Are any pedestrian accommodations or bicycle routes available on or near the site of the proposed action?	<input checked="" type="checkbox"/>	<input type="checkbox"/>	
9. Does the proposed action meet or exceed the state energy code requirements?	NO	YES	
If the proposed action will exceed requirements, describe design features and technologies: _____ _____	<input checked="" type="checkbox"/>	<input type="checkbox"/>	
10. Will the proposed action connect to an existing public/private water supply?	NO	YES	
If No, describe method for providing potable water: _____ _____	<input checked="" type="checkbox"/>	<input type="checkbox"/>	
11. Will the proposed action connect to existing wastewater utilities?	NO	YES	
If No, describe method for providing wastewater treatment: _____ _____	<input checked="" type="checkbox"/>	<input type="checkbox"/>	
12. a. Does the project site contain, or is it substantially contiguous to, a building, archaeological site, or district which is listed on the National or State Register of Historic Places, or that has been determined by the Commissioner of the NYS Office of Parks, Recreation and Historic Preservation to be eligible for listing on the State Register of Historic Places?	NO	YES	
	<input checked="" type="checkbox"/>	<input type="checkbox"/>	
b. Is the project site, or any portion of it, located in or adjacent to an area designated as sensitive for archaeological sites on the NY State Historic Preservation Office (SHPO) archaeological site inventory?	<input checked="" type="checkbox"/>	<input type="checkbox"/>	
13. a. Does any portion of the site of the proposed action, or lands adjoining the proposed action, contain wetlands or other waterbodies regulated by a federal, state or local agency?	NO	YES	
	<input type="checkbox"/>	<input checked="" type="checkbox"/>	
b. Would the proposed action physically alter, or encroach into, any existing wetland or waterbody?	<input checked="" type="checkbox"/>	<input type="checkbox"/>	
If Yes, identify the wetland or waterbody and extent of alterations in square feet or acres: _____ _____ _____			

14. Identify the typical habitat types that occur on, or are likely to be found on the project site. Check all that apply: <input type="checkbox"/> Shoreline <input checked="" type="checkbox"/> Forest <input checked="" type="checkbox"/> Agricultural/grasslands <input type="checkbox"/> Early mid-successional <input type="checkbox"/> Wetland <input type="checkbox"/> Urban <input type="checkbox"/> Suburban		
15. Does the site of the proposed action contain any species of animal, or associated habitats, listed by the State or Federal government as threatened or endangered?	NO	YES
	<input checked="" type="checkbox"/>	<input type="checkbox"/>
16. Is the project site located in the 100-year flood plan?	NO	YES
	<input type="checkbox"/>	<input checked="" type="checkbox"/>
17. Will the proposed action create storm water discharge, either from point or non-point sources? If Yes,	NO	YES
	<input checked="" type="checkbox"/>	<input type="checkbox"/>
a. Will storm water discharges flow to adjacent properties?	<input checked="" type="checkbox"/>	<input type="checkbox"/>
b. Will storm water discharges be directed to established conveyance systems (runoff and storm drains)?	<input checked="" type="checkbox"/>	<input type="checkbox"/>
If Yes, briefly describe: _____ _____		
18. Does the proposed action include construction or other activities that would result in the impoundment of water or other liquids (e.g., retention pond, waste lagoon, dam)? If Yes, explain the purpose and size of the impoundment: _____ _____	NO	YES
	<input checked="" type="checkbox"/>	<input type="checkbox"/>
19. Has the site of the proposed action or an adjoining property been the location of an active or closed solid waste management facility? If Yes, describe: _____ _____	NO	YES
	<input checked="" type="checkbox"/>	<input type="checkbox"/>
20. Has the site of the proposed action or an adjoining property been the subject of remediation (ongoing or completed) for hazardous waste? If Yes, describe: _____ _____	NO	YES
	<input type="checkbox"/>	<input checked="" type="checkbox"/>
I CERTIFY THAT THE INFORMATION PROVIDED ABOVE IS TRUE AND ACCURATE TO THE BEST OF MY KNOWLEDGE Applicant/sponsor/name: _____ Date: <u>7/9/25</u> Signature: <u><i>Mary Chande</i></u> Title: _____		

EAF Mapper Summary Report

Thursday, January 23, 2025 3:39 PM



Part 1 / Question 7 [Critical Environmental Area]	No
Part 1 / Question 12a [National or State Register of Historic Places or State Eligible Sites]	No
Part 1 / Question 12b [Archeological Sites]	No
Part 1 / Question 13a [Wetlands or Other Regulated Waterbodies]	Yes - Digital mapping information on local and federal wetlands and waterbodies is known to be incomplete. Refer to EAF Workbook.
Part 1 / Question 15 [Threatened or Endangered Animal]	No
Part 1 / Question 16 [100 Year Flood Plain]	Yes
Part 1 / Question 20 [Remediation Site]	Yes

Project:	Wiler Road Bridge Replacement
Date:	7-9-25

Short Environmental Assessment Form
Part 2 - Impact Assessment

Part 2 is to be completed by the Lead Agency.

Answer all of the following questions in Part 2 using the information contained in Part 1 and other materials submitted by the project sponsor or otherwise available to the reviewer. When answering the questions the reviewer should be guided by the concept "Have my responses been reasonable considering the scale and context of the proposed action?"

	No, or small impact may occur	Moderate to large impact may occur
1. Will the proposed action create a material conflict with an adopted land use plan or zoning regulations?	<input checked="" type="checkbox"/>	<input type="checkbox"/>
2. Will the proposed action result in a change in the use or intensity of use of land?	<input checked="" type="checkbox"/>	<input type="checkbox"/>
3. Will the proposed action impair the character or quality of the existing community?	<input checked="" type="checkbox"/>	<input type="checkbox"/>
4. Will the proposed action have an impact on the environmental characteristics that caused the establishment of a Critical Environmental Area (CEA)?	<input checked="" type="checkbox"/>	<input type="checkbox"/>
5. Will the proposed action result in an adverse change in the existing level of traffic or affect existing infrastructure for mass transit, biking or walkway?	<input checked="" type="checkbox"/>	<input type="checkbox"/>
6. Will the proposed action cause an increase in the use of energy and it fails to incorporate reasonably available energy conservation or renewable energy opportunities?	<input checked="" type="checkbox"/>	<input type="checkbox"/>
7. Will the proposed action impact existing:	<input checked="" type="checkbox"/>	<input type="checkbox"/>
a. public / private water supplies?	<input checked="" type="checkbox"/>	<input type="checkbox"/>
b. public / private wastewater treatment utilities?	<input checked="" type="checkbox"/>	<input type="checkbox"/>
8. Will the proposed action impair the character or quality of important historic, archaeological, architectural or aesthetic resources?	<input checked="" type="checkbox"/>	<input type="checkbox"/>
9. Will the proposed action result in an adverse change to natural resources (e.g., wetlands, waterbodies, groundwater, air quality, flora and fauna)?	<input checked="" type="checkbox"/>	<input type="checkbox"/>
10. Will the proposed action result in an increase in the potential for erosion, flooding or drainage problems?	<input checked="" type="checkbox"/>	<input type="checkbox"/>
11. Will the proposed action create a hazard to environmental resources or human health?	<input checked="" type="checkbox"/>	<input type="checkbox"/>

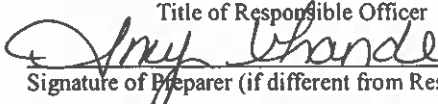
Agency Use Only (If applicable)	
Project:	Wiler Road Bridge Repla
Date:	7-9-25

Short Environmental Assessment Form Part 3 Determination of Significance

For every question in Part 2 that was answered "moderate to large impact may occur", or if there is a need to explain why a particular element of the proposed action may or will not result in a significant adverse environmental impact, please complete Part 3. Part 3 should, in sufficient detail, identify the impact, including any measures or design elements that have been included by the project sponsor to avoid or reduce impacts. Part 3 should also explain how the lead agency determined that the impact may or will not be significant. Each potential impact should be assessed considering its setting, probability of occurring, duration, irreversibility, geographic scope and magnitude. Also consider the potential for short-term, long-term and cumulative impacts.

Part 1 of the EAF indicates that the site contains or is near a remediation site, wetland and a floodplain. This action pertains solely to the acquisition of easements necessary to replace the bridge on Wiler Road. No wetlands or floodplains will be impacted by the acquisition itself. The remediation site is approximately 4,158 feet west of the bridge and will not be impacted. Impacts to wetlands and floodplains are not expected. All work will be conducted in accordance with necessary permits as required.

Accordingly, no remediation site, wetlands or floodplains will be impacted from this sale and the action will not result in any significant adverse environmental impacts.

<input type="checkbox"/> Check this box if you have determined, based on the information and analysis above, and any supporting documentation, that the proposed action may result in one or more potentially large or significant adverse impacts and an environmental impact statement is required.	
<input checked="" type="checkbox"/> Check this box if you have determined, based on the information and analysis above, and any supporting documentation, that the proposed action will not result in any significant adverse environmental impacts.	
Monroe County	
Name of Lead Agency	Date
Adam J. Bello	
Print or Type Name of Responsible Officer in Lead Agency	County Executive
	Title of Responsible Officer
Signature of Responsible Officer in Lead Agency	Signature of Preparer (if different from Responsible Officer)
	

PRINT FORM



Office of the County Executive

Monroe County, New York

Adam J. Bello
County Executive

August 8, 2025

OFFICIAL FILE COPY	
No.	250259
Not to be removed from the Office of the Legislature Of Monroe County	
Committee Assignment	
WAYS & MEANS	-L

To The Honorable
Monroe County Legislature
407 County Office Building
Rochester, New York 14614

Subject: Authorize the Acquisition of Easements in Real Property for the Wiler Road Bridge Replacement Project in the Town of Hamlin

Honorable Legislators:

I recommend that Your Honorable Body authorize the acquisition of easements for the Wiler Road Bridge Replacement Project in the Town of Hamlin from the property owners described as follows:

<u>Parcel</u>	<u>Owner</u>	<u>Amount</u>
Map 1 Parcel 1 PE 7,833 sf 205 Wiler Road T.A. # 021.02-1-10.2 Town of Hamlin	Eric Peters Kimberly A. Peters 1397 Brookedge Drive Hamlin, NY 14464	\$285
Map 2 Parcel 1 PE 7,536 sf 200 Wiler Road T.A. # 022.01-1-8 Town of Hamlin	Michael E. Wyant 399 Burritt Road Hilton, NY 14468	\$615
Map 3 Parcel 1 PE 2,999 sf 170 Wiler Road T.A # 022.01-1-4.1 Town of Hamlin	Daniel M. Shapiro 495 Lake Road East Fork Hamlin, NY 14464	\$325

The specific legislative action required is to authorize the County Executive, or his designee, to acquire the referenced easements and execute all documents necessary for the Wiler Road Bridge Replacement Project at the tax identification numbers identified above, in the Town of Hamlin by contract and/or the Eminent Domain Procedure Law, along with any amendments for unanticipated damages, within the total capital fund(s) appropriation.

The provisions of the New York State Environmental Quality Review Act shall be complied with prior to Your Honorable Body undertaking, funding, or approving the action requested in this referral.

Funding for these acquisitions, consistent with authorized uses, is included in capital fund 2117 and any capital fund(s) created for the same intended purpose. No additional net County support is required in the current Monroe County budget.

The records in the Office of the Monroe County Treasury have indicated that the individual property owner(s) listed above do not owe any delinquent Monroe County property taxes.

I recommend that this matter be referred to the appropriate committee(s) for favorable action by Your Honorable Body.

Sincerely,


Adam J. Bello
Monroe County Executive



Office of the County Executive

Monroe County, New York

Adam J. Bello
County Executive

August 8, 2025

OFFICIAL FILE COPY	
No.	250260
Not to be removed from the Office of the Legislature Of Monroe County	
Committee Assignment	
INTRGOV REL	-L
ENV. & PUB. WORKS	

To The Honorable
Monroe County Legislature
407 County Office Building
Rochester, New York 14614

Subject: Authorize an Intermunicipal Agreement Among Monroe County and the Towns of Irondequoit, Penfield and Webster to Renew the Irondequoit Bay Coordinating Committee

Honorable Legislators:

I recommend that Your Honorable Body authorize an intermunicipal agreement among Monroe County and the Towns of Irondequoit, Penfield and Webster to renew the Irondequoit Bay Coordinating Committee for the period of October 1, 2025 through September 30, 2030, with the option to renew for one (1) additional five-year term.

The purpose of this agreement is to ensure a coordinated and consistent effort by the Irondequoit Bay Coordinating Committee ("IBCC") and the Irondequoit Bay Technical Staff ("IBTS") in advising on the environmental effects of development around Irondequoit Bay. The IBTS convenes regularly to address ongoing Bay-related issues, such as the review of development applications, updates on water quality monitoring, and the coordination of safety measures. Recent initiatives have included the installation of speed limit signage, "Rules of Irondequoit Bay" postings, and partnership with the Monroe County Sheriff's Marine Unit and the U.S. Coast Guard on waterway traffic, accident response, and large gathering protocols. Given that Irondequoit Bay is a designated freshwater wetland under the jurisdiction of the New York State Department of Environmental Conservation ("NYS DEC"), IBTS also works closely with the NYS DEC to address critical environmental concerns, such as invasive aquatic vegetation, water level management, and Bay water quality. Additionally, the IBTS partners with the New York State Department of State to ensure the Harbor Management Plan aligns with and advances each town's Local Waterfront Revitalization Plan.

There have been four (4) previous intermunicipal agreements between Monroe County and the Towns of Irondequoit, Penfield, and Webster in 1985, 1997, 2010, and 2015. During that time, the IBCC and IBTS supervised the development of management measures, a hiking plan, a biological study, a harbor management plan, and harbor management laws.

This intermunicipal agreement memorializes the continued dedication of all involved parties and articulates the goals, roles, and responsibilities of the IBCC and IBTS, as well as non-signatory local and state agencies.

The specific legislative action required is to authorize the County Executive or his designee, to execute an intermunicipal agreement, and any amendments thereto, among Monroe County and the Towns of Irondequoit, Penfield and Webster to renew the Irondequoit Bay Coordinating Committee for the period of October 1, 2025 through September 30, 2030, with the option to renew for one (1) additional five-year term.


This action is a Type II Action pursuant to 6 NYCRR § 617.5(c)(33) (“adoption of regulations, policies, procedures and local legislative decisions in connection with any action on this list”) and is not subject to further review under the State Environmental Quality Review Act.

This intermunicipal agreement will have no impact on the revenues or expenditures of the current Monroe County budget.

I recommend that this matter be referred to the appropriate committee(s) for favorable action by Your Honorable Body.

Sincerely,


Adam J. Bello
Monroe County Executive



Office of the County Executive

Monroe County, New York

Adam J. Bello
County Executive

August 8, 2025

OFFICIAL FILE COPY	
No.	250261
Not to be removed from the Office of the Legislature Of Monroe County	
Committee Assignment	
PUBLIC SAFETY	-L
WAYS & MEANS	

To The Honorable
Monroe County Legislature
407 County Office Building
Rochester, New York 14614

Subject: Acceptance of a Grant from Uplift Irondequoit for the Sheriff's Fundamentals of Alcohol Intoxication Recognition Program

Honorable Legislators:

This matter is being referred to Your Honorable Body at the request of Sheriff Todd K. Baxter.

I recommend that Your Honorable Body accept a grant from Uplift Irondequoit in the amount of \$12,000 for the Sheriff's Fundamentals of Alcohol Intoxication Recognition ("FAIR") Program for the period of July 1, 2025 through June 30, 2026.

Uplift Irondequoit is a local nonprofit organization whose mission is to prevent youth substance abuse. This grant will provide funds to support the Sheriff's Office in conducting additional train-the-trainer sessions as well as provide FAIR presentations to local businesses in the community. This money will be used to fund overtime and backfill overtime reimbursement for involved Sheriff's Office deputies. This is the first time the County has received this grant.

The specific legislative actions required are:

1. Authorize the County Executive, or his designee, to accept a \$12,000 grant from, and to execute a contract and any amendments thereto, with Uplift Irondequoit for the Sheriff's Fundamentals of Alcohol Intoxication Recognition Program for the period of July 1, 2025 through June 30, 2026.
2. Amend the 2025 operating budget of the Office of the Sheriff by appropriating the sum of \$12,000 into general fund 9300, funds center 3803010000, Police Bureau Administration.
3. Authorize the County Executive to appropriate any subsequent years of the grant award in accordance with the grant terms, to reappropriate any unencumbered balances during the grant period according to the grantor requirements, and to make any necessary funding modifications within the grant guidelines to meet contractual commitments, and to enter into any amendments to extend the time period of the grant.

4. Should funding of this program be modified or terminated for any reason, the County Executive is hereby authorized to terminate or modify the program and, where applicable, to terminate or abolish some or all positions funded under such program. Any termination or abolishment of positions shall be in accordance with New York State Civil Service Law and, when applicable, the terms of any labor agreement affecting such positions.

This action is a Type II Action pursuant to 6 NYCRR § 617.5(c)(26) ("routine or continuing agency administration and management, not including new programs or major reordering of priorities that may affect the environment") and is not subject to further review under the State Environmental Quality Review Act.

This grant is 100% funded by Uplift Irondequoit. No net County support is required in the current Monroe County budget.

I recommend that this matter be referred to the appropriate committee(s) for favorable action by Your Honorable Body.

Sincerely,



Adam J. Bello
Monroe County Executive



Office of the County Executive

Monroe County, New York

Adam J. Bello
County Executive

August 8, 2025

OFFICIAL FILE COPY	
No.	250262
Not to be removed from the Office of the Legislature Of Monroe County	
Committee Assignment	
PUBLIC SAFETY	-L
WAYS & MEANS	

To The Honorable
Monroe County Legislature
407 County Office Building
Rochester, New York 14614

Subject: Acceptance of a Grant from the New York State Office of Victim Services for the Sheriff's Victim Assistance Program

Honorable Legislators:

This matter is being referred to Your Honorable Body at the request of Sheriff Todd K. Baxter.

I recommend that Your Honorable Body accept a grant from the New York State Office of Victim Services in the amount of \$453,275 for the Sheriff's Victim Assistance Program for the period of October 1, 2025 through September 30, 2028.

The grant funds three (3) existing Crime Victim Specialist positions within the Sheriff's Office. The Crime Victim Specialists provide a comprehensive program that engages victims at the crime scene or immediately thereafter and walks them through the criminal justice system as needed. Services provided include: crisis support service; outreach through the home, workplace and hospital; referral service; case status information and accompaniment; short term counseling for victims and their families; advocacy at court proceedings, including the provision of information and accompaniment to court; and assistance with property recovery and reimbursement for lost wages and medical bills through New York State Office of Victim Services compensation claim assistance. The County has been receiving grant funding for this program since 1989. This year's funding is a decrease of \$93,448 from the previous three-year contract period.

The specific legislative actions required are:

1. Authorize the County Executive, or his designee, to accept a \$453,275 grant from, and to execute a contract and any amendments thereto, with the New York State Office of Victim Services for the Sheriff's Victim Assistance Program for the period of October 1, 2025 through September 30, 2028.
2. Amend the 2025 operating budget of the Sheriff Office by appropriating the sum of \$151,092 into general fund 9300, funds center 3803010000, Police Bureau Administration.
3. Authorize the County Executive to appropriate any subsequent years of the grant award in accordance with the grant terms, to reappropriate any unencumbered balances during the grant period according to the grantor requirements, to make any necessary funding modifications within the grant guidelines to meet contractual commitments, and to enter into any amendments to extend the time period of the grant.

4. Should funding of this program be modified or terminated for any reason, the County Executive is hereby authorized to terminate or modify the program and, where applicable, to terminate or abolish some or all positions funded under such program. Any termination or abolishment of positions shall be in accordance with New York State Civil Service Law, and when applicable, the terms of any labor agreement affecting such positions.

This is a Type II Action pursuant to 6 NYCRR § 617.5(c)(26) ("routine or continuing agency administration and management, not including new programs or major reordering of priorities that may affect the environment") and is not subject to further review under the State Environmental Quality Review Act.

This grant is 100% funded by the New York State Office of Victim Services. No net County support is required in the current Monroe County budget.

I recommend that this matter be referred to the appropriate committee(s) for favorable action by Your Honorable Body.

Sincerely,



Adam J. Bello
Monroe County Executive



Office of the County Executive

Monroe County, New York

Adam J. Bello
County Executive

August 8, 2025

OFFICIAL FILE COPY
No. <u>250263</u>
Not to be removed from the Office of the Legislature Of Monroe County
Committee Assignment
PUBLIC SAFETY -L
WAYS & MEANS

To The Honorable
Monroe County Legislature
407 County Office Building
Rochester, New York 14614

Subject: Acceptance of a Grant from the New York State Office of Victim Services for the Victim and Witness Assistance Program in the District Attorney's Office

Honorable Legislators:

This matter is being referred to Your Honorable Body at the request of District Attorney Sandra Doorley.

I recommend that Your Honorable Body accept a grant from the New York State Office of Victim Services in the amount of \$952,110 for the Victim and Witness Assistance Program in the District Attorney's Office for the period of October 1, 2025 through September 30, 2028.

The Victim and Witness Assistance Grant Program funds a portion of the salary of three (3) existing full-time Crime Victim Specialist positions and two (2) existing full-time Victim Witness Advocate positions in the District Attorney's Office. In addition, the funding covers the costs of four (4) cell phones and grant-mandated travel for training. Crime Victim Specialists and Victim Witness Advocates provide support services to felony and misdemeanor crime victims who find the judicial process a bewildering and often traumatic experience. Advocates orient victims and witnesses to procedures, assist in arranging court appearances, and help victims obtain victim compensation, among other services. This will be the forty-fifth year the County has received this grant. This grant is for a three-year period and represents an increase of \$172,542 from the last three-year award.

The specific legislative actions required are:

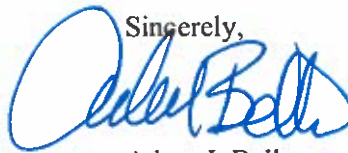
1. Authorize the County Executive, or his designee, to accept a \$952,110 grant from, and to execute a contract and any amendments thereto, with the New York State Office of Victim Services for the Victim and Witness Assistance Grant Program in the District Attorney's Office for the period of October 1, 2025 through September 30, 2028.
2. Amend the 2025 operating budget of the District Attorney's Office by appropriating the sum of \$317,370 into general fund 9300, funds center 2501010000, DA Central Administration.

3. Authorize the County Executive to appropriate any subsequent years of the grant award in accordance with the grant terms, to reappropriate any encumbered balances during the grant period according to the grantor requirements, and to make any necessary funding modifications within the grant guidelines to meet contractual commitments, and to enter into any amendments to extend the time period of the grant.
4. Should funding of this program be modified or terminated for any reason, the County Executive is hereby authorized to terminate or modify the program and, where applicable, to terminate or abolish some or all positions funded under such program. Any termination or abolishment of positions shall be in accordance with New York State Civil Service Law and, when applicable, the terms of any labor agreement affecting such positions.

This is a Type II Action pursuant to 6 NYCRR § 617.5(c)(26) ("routine or continuing agency administration and management, not including new programs or major reordering of priorities that may affect the environment") and is not subject to review under the State Environmental Quality Review Act.

This grant is 100% funded by the New York State Office of Victim Services. No net County support is required in the current Monroe County budget.

I recommend that this matter be referred to the appropriate committee(s) for favorable action by Your Honorable Body.

Sincerely,


Adam J. Bello
Monroe County Executive

AJB:db




Office of the County Executive

Monroe County, New York

Adam J. Bello
County Executive

August 8, 2025



To The Honorable
Monroe County Legislature
407 County Office Building
Rochester, New York 14614

Subject: Acceptance of a Grant from the New York State Division of Criminal Justice Services for the District Attorney's Office, the Office of the Sheriff, and the Department of Public Safety, Office of Probation - Community Corrections for the Gun Involved Violence Elimination Partnership

Honorable Legislators:

This matter is being referred to Your Honorable Body at the request of District Attorney Sandra Doorley and Sheriff Todd K. Baxter.

I recommend that Your Honorable Body accept a grant from the New York State Division of Criminal Justice Services in the amount of \$3,006,416 for the District Attorney's Office, the Office of the Sheriff, and the Department of Public Safety, Office of Probation - Community Corrections for the Gun Involved Violence Elimination ("GIVE") Partnership for the period of July 1, 2025 through June 30, 2026.

This project provides resources enabling the Monroe County law enforcement community to target violent criminals and those possessing weapons in a coordinated effort to reduce violent crime in Monroe County. The primary goals of this partnership are to support targeted firearm and violent crime reduction efforts within Monroe County and to increase the solvability of non-fatal bullet-to-body shooting cases in the City of Rochester by working in tandem with the Rochester Police Department from the onset of each investigation. This is the twelfth year the County has received this grant. This year's funding represents an increase of \$93,958 from last year.

Funds will be used specifically to help support the following programs in the following departments:

- **District Attorney's Office:** Supports eight (8) existing Assistant District Attorney positions (50%) assigned to prosecute violent felons and criminals possessing illegal weapons, four (4) existing Assistant District Attorney positions (100%), two (2) existing District Attorney Investigator positions (100%), and one (1) existing Victim Witness Advocate (100%) to comprehensively investigate and prosecute non-fatal bullet-to-body shootings; and, provides the Boys and Girls Clubs of Rochester, Inc. with an \$8,000 sub grant to continue its Street SMART Program.
- **Sheriff's Office:** Supports an existing Sheriff's Criminal Investigator (50%), a Road Patrol Deputy and a Jail Deputy (100%), and underwrites part of the overtime costs of the Office of the Sheriff's participation in joint anti-crime efforts and community engagement details with the other GIVE agency partners.

- Office of Probation - Community Corrections: Supports the cost of an existing Assistant Chief Probation Officer (75%), an existing Probation Supervisor (100%), two (2) existing Senior Probation Officers (100%), and two (2) existing Probation Officers (100%). Additionally, it supports Cognitive Behavioral Interventions designed for high-risk offenders, enhanced electronic monitoring capability, and underwrites the overtime costs of the Office of Probation - Community Correction's participation in joint anti-crime efforts with the other GIVE agency partners.

The funding amounts are as follows: \$1,507,645 for the District Attorney's Office, \$518,679 for the Office of the Sheriff, and \$980,092 for the Department of Public Safety, Office of Probation - Community Corrections.

The specific legislative actions required are:

1. Authorize the County Executive, or his designee, to accept a \$3,006,416 grant from, and to execute contracts and any amendments thereto, with the New York State Division of Criminal Justice Services for the Gun Involved Violence Elimination Partnership for the District Attorney's Office, the Office of the Sheriff, and the Department of Public Safety, Office of Probation - Community Corrections for the period of July 1, 2025 through June 30, 2026.
2. Amend the 2025 operating budget of the District Attorney's Office by appropriating the sum of \$775,305 into general fund 9300, funds center 2508010000, Major Felony Bureau.
3. Amend the 2025 operating budget of the Office of the Sheriff by appropriating the sum of \$330,787 into general fund 9300, funds center 3803010000, Police Bureau Administration.
4. Amend the 2025 operating budget of the Department of Public Safety, Office of Probation - Community Corrections by appropriating the sum of \$518,008 into general fund 9300, funds center 2403050000, Special Services Intensive Supervision.
5. Authorize the County Executive to appropriate any subsequent years of the grant award in accordance with the grant terms, to reappropriate any unencumbered balances during the grant period according to the grantor requirements, to make any necessary funding modifications within the grant guidelines to meet contractual commitments, and to enter into any amendments to extend the time period of the grant.
6. Should funding of this program be modified or terminated for any reason, the County Executive is hereby authorized to terminate or modify the program and, where applicable, to terminate or abolish some or all positions funded under such program. Any termination or abolishment of positions shall be in accordance with New York State Civil Service Law, and when applicable, the terms of any labor agreement affecting such positions.

This is a Type II Action pursuant to 6 NYCRR § 617.5(c)(26) ("routine or continuing agency administration and management, not including new programs or major reordering of priorities that may affect the environment") and is not subject to further review under the State Environmental Quality Review Act.

Partial funding for this grant is included in the 2025 operating budget of the District Attorney's Office, general fund 9300, funds center 2508010000, Major Felony Bureau, Office of the Sheriff, general fund 9300, funds center 3803010000, Police Bureau Administration, and the Department of Public Safety, Office of Probation - Community Corrections, general fund 9300, funds center 2403050000, Special Services Intensive Supervision. The appropriated amount will adjust the current funding to that established by the grant.

This grant is 100% funded by the New York State Division of Criminal Justice Services. No net County support is required in the current Monroe County budget.

Monroe County Legislature
August 8, 2025
Page 3

The Boys and Girls Clubs of Rochester, Inc. is a not-for-profit agency, and the records in the Office of the Monroe County Treasury have indicated that it does not owe any delinquent Monroe County property taxes.

I recommend that this matter be referred to the appropriate committee(s) for favorable action by Your Honorable Body.

Sincerely,


Adam J. Bello
Monroe County Executive

AJB:db



Office of the County Executive

Monroe County, New York

Adam J. Bello
County Executive

August 8, 2025

OFFICIAL FILE COPY	
No.	250265
Not to be removed from the Office of the Legislature Of Monroe County	
Committee Assignment	
INTRGOV REL	-L
PUBLIC SAFETY WAYS & MEANS	

To The Honorable
Monroe County Legislature
407 County Office Building
Rochester, New York 14614

Subject: Authorize an Intermunicipal Agreement with the Town of Parma for Deputy Security Assistance at the 2025 Parma Summer Bash

Honorable Legislators:

This matter is being referred to Your Honorable Body at the request of Sheriff Todd K. Baxter.

I recommend that Your Honorable Body authorize an intermunicipal agreement with the Town of Parma in the amount of \$2,186.80 for deputy security assistance at the 2025 Parma Summer Bash held at 1300 Hilton-Parma Road, Hilton, New York 14468 on July 25, 2025.

Under this agreement, the Monroe County Sheriff's Office provides four (4) uniformed deputies to assist with general security, crowd control, and directed foot patrol at the Parma Summer Bash on July 25, 2025 from 5:00 p.m. to 10:30 p.m. at the current chargeback rate of \$99.40 per hour, totaling \$2,186.80 for 22 service hours.

The specific legislative action required is to authorize the County Executive, or his designee, to execute an intermunicipal agreement, and any amendments thereto, with the Town of Parma for deputy security assistance at the 2025 Parma Summer Bash held at 1300 Hilton-Parma Road, Hilton, New York 14468 on July 25, 2025 in the amount of \$2,186.80.

This action is a Type II Action pursuant to 6 NYCRR § 617.5(c)(26) ("routine or continuing agency administration and management, not including new programs or major reordering of priorities that may affect the environment") and is not subject to further review under the State Environmental Quality Review Act.

This agreement is revenue generating and no net County support is required in the current Monroe County budget.

I recommend that this matter be referred to the appropriate committee(s) for favorable action by Your Honorable Body.

Sincerely,

Adam J. Bello
Monroe County Executive