

By Legislators Yudelson and Brew

Intro. No. 221

RESOLUTION NO. 170 OF 2025

IN MEMORIAM

EXPRESSING REGRET OF THE MONROE COUNTY LEGISLATURE ON THE RECENT PASSING OF VICTOR SAUNDERS

BE IT RESOLVED, that the Monroe County Executive and Legislature hereby expresses its deepest sympathy at the recent passing of Victor Saunders; and

WHEREAS, Victor Saunders dedicated himself to the City of Rochester, with unwavering commitment to violence prevention and youth advocacy for more than three decades; and

WHEREAS, Victor passed away on May 8, 2025, at the age of 59, following a courageous battle with prostate cancer, leaving behind a profound legacy of leadership, mentorship, and compassion; and

WHEREAS, Victor was raised in Rochester, graduated from Bishop Kearney High School, overcame personal struggles in his early adulthood, and returned to serve the very community he once walked through in hardship; and

WHEREAS, Victor was an advocate who was known to always put the youth first. During his time at the Center for Youth, he worked with Roberto Clemente School No. 8 to bring an innovative and restorative approach to crisis prevention through the implementation of the Cool Down Zone; and

WHEREAS, Victor was instrumental in founding and expanding the Pathways to Peace program, advising youth, supporting community organizations, and serving most recently as the Mayor's Advisor on Violence Prevention; and

WHEREAS, His work included launching the Rochester Peace Collective, overseeing school-based intervention initiatives, and championing programs to engage former gang members as credible messengers in their communities; and

WHEREAS, Victor's influence was always deeply personal, as he offered support, guidance, and love to countless individuals; and

WHEREAS, He believed in meeting people where they are, whether standing beside the mayor in a suit or cooking at a community peace barbecue, always showing up with humility and strength; and

WHEREAS, Mayor Malik Evans described him as a trusted advisor and friend, whose life embodied the hymn, "May the works I've done speak for me"; and

WHEREAS, He is survived by his wife, Sharon Saunders, children Victor II and Betty, mother Claudia Brown, and a city forever shaped by his example.

BE IT FURTHER RESOLVED, the Clerk of the Legislature is hereby requested to forward a copy of this resolution to the bereaved family.

This resolution was adopted unanimously with each legislator rising in his or her place for a moment of silence.

By Legislators Hughes-Smith and Maffucci

PURE WATERS ADMINISTRATIVE BOARD OF THE
NORTHWEST QUADRANT PURE WATERS DISTRICT

Intro. No. N4

RESOLUTION NO. 25N-004 OF 2025

**AUTHORIZING CONTRACT WITH LECHASE CONSTRUCTION SERVICES, LLC FOR
AGENCY CONSTRUCTION MANAGEMENT SERVICES FOR NWQ WRRF ELECTRICAL,
AERATION AND PRELIMINARY TREATMENT IMPROVEMENTS PROJECTS**

BE IT RESOLVED BY THE PURE WATERS ADMINISTRATIVE BOARD OF THE
NORTHWEST QUADRANT PURE WATERS DISTRICT, as follows:

Section 1. The County Executive, or his designee, is hereby authorized to execute a contract with LeChase Construction Services, LLC in the amount of \$58,956 for agency construction management services for the NWQ WRRF Electrical, Aeration and Preliminary Treatment Improvements projects, and any amendments necessary to complete the projects within the total capital fund(s) appropriation.

Section 2. Funding for this contract, consistent with authorized uses, is included in capital fund 2137 and any capital fund(s) created for the same intended purpose.

Section 3. This resolution shall take effect in accordance with Section C2-7 of the Monroe County Charter.

File No. 25-0155

ADOPTION: Date: June 10, 2025 Vote: 27-0

By Legislators Burgess and Maffucci

PURE WATERS ADMINISTRATIVE BOARD OF THE
ROCHESTER PURE WATERS DISTRICT

Intro. No. R5

RESOLUTION NO. 25R-005 OF 2025

**AUTHORIZING ALTERATION OF ROCHESTER PURE WATERS DISTRICT SEWER ASSETS
BY NEW YORK STATE DEPARTMENT OF TRANSPORTATION DURING NY-33A CHILI
AVE OVER ERIE CANAL BRIDGE PROJECT, TOWN OF GATES AND CITY OF
ROCHESTER, MONROE COUNTY, PIN 4077.31**

BE IT RESOLVED BY THE PURE WATERS ADMINISTRATIVE BOARD OF ROCHESTER
PURE WATERS DISTRICT, as follows:

Section 1. The Pure Waters Administrative Board of the Rochester Pure Waters District hereby requests that the Monroe County Legislature approve the execution of a utility work agreement, and any amendments thereto, and incorporate by reference and adopt the attached resolution required by New York State for the alteration of Rochester Pure Waters District sewer assets by the New York State Department of Transportation during the NY-33A Chili Ave over Erie Canal Bridge Project, Town of Gates and City of Rochester, Monroe County, PIN 4077.31.

Section 2. This resolution shall take effect in accordance with Section C2-7 of the Monroe County Charter.

File No. 25-0174

ADOPTION: Date: June 10, 2025 Vote: 27-0

Resolution Granting the State of New York Authority to Perform the Adjustment for the Owner and Agreeing to Maintain Facilities Adjusted Via State-let Contract

Resolution # _____

WHEREAS, the New York State Department of Transportation proposes the construction, reconstruction, or improvement **NY-33A Chili Ave over Erie Canal Bridge Project, Town of Gates and City of Rochester, Monroe County, PIN 4077.31, and**

WHEREAS, the State will include as part of the construction, reconstruction, or improvement of the above mentioned project the, **Adjustment, relocation and replacement of sanitary and storm sewers facilities and related appurtenances as depicted in the contract plans,** pursuant to Section 10, Subdivision 24, of the State Highway Law, as shown on the contract plans and Utility Special Note relating to the project and meeting the requirements of the owner, and

WHEREAS, the service life of the relocated and/or replaced utilities has not been extended, and

WHEREAS, the State will provide for the reconstruction of the above mentioned work, as shown on the contract plans and Utility Special Notes, relating to the above mentioned project.

NOW, THEREFORE,

BE IT RESOLVED: That the **Monroe County Pure Waters** approves of the above mentioned work performed on the project and shown on the contract plans relating to the project and that the **Monroe County Pure Waters** will maintain or cause to be maintained the adjusted facilities performed as above stated and as shown on the contract plans.

BE IT FURTHER RESOLVED that the **Director of Environmental Services** has the authority to sign, with the concurrence of the **Monroe County Pure Waters Board of Directors**, any and all documentation that may become necessary as a result of this project as it relates to the **Monroe County Pure Waters**, and

BE IT FURTHER RESOLVED: That the **Monroe County Pure Waters** is hereby directed to transmit five (5) certified copies of the foregoing resolution to the New York State Department of Transportation.

Moved By:
Seconded By:
Vote:

I, _____, duly appointed and qualified _____, do hereby CERTIFY that the foregoing resolution was adopted at a meeting duly called and held in the office of, _____, a quorum being present on the _____ day of _____, and that said copy is a true, correct and compared copy of the original resolution so adopted and that the same has not been revoked or rescinded.

WITNESSETH, my hand and seal this _____ day of _____

Name, title

By Legislators Burgess and Maffucci

PURE WATERS ADMINISTRATIVE BOARD OF THE
GATES-CHILI-OGDEN SEWER DISTRICT

Intro. No. G4

RESOLUTION NO. 25G-004 OF 2025

AUTHORIZING ALTERATION OF GATES-CHILI-OGDEN SEWER DISTRICT SEWER ASSETS BY NEW YORK STATE DEPARTMENT OF TRANSPORTATION DURING NY-33A CHILI AVE OVER ERIE CANAL BRIDGE PROJECT, TOWN OF GATES AND CITY OF ROCHESTER, MONROE COUNTY, PIN 4077.31

BE IT RESOLVED BY THE PURE WATERS ADMINISTRATIVE BOARD OF THE GATES-CHILI-OGDEN SEWER DISTRICT, as follows:

Section 1. The Pure Waters Administrative Board of the Gates-Chili-Ogden Sewer District hereby requests that the Monroe County Legislature approve the execution of a utility work agreement, and any amendments thereto, and incorporate by reference and adopt the attached resolution required by New York State for the alteration of Gates-Chili-Ogden Sewer District sewer assets by the New York State Department of Transportation during the NY-33A Chili Ave over Erie Canal Bridge Project, Town of Gates and City of Rochester, Monroe County, PIN 4077.31.

Section 2. This resolution shall take effect in accordance with Section C2-7 of the Monroe County Charter.

File No. 25-0176

ADOPTION: Date: June 10, 2025 Vote: 27-0

Resolution Granting the State of New York Authority to Perform the Adjustment for the Owner and Agreeing to Maintain Facilities Adjusted Via State-let Contract

Resolution # _____

WHEREAS, the New York State Department of Transportation proposes the construction, reconstruction, or improvement **NY-33A Chili Ave over Erie Canal Bridge Project, Town of Gates and City of Rochester, Monroe County, PIN 4077.31**, and

WHEREAS, the State will include as part of the construction, reconstruction, or improvement of the above mentioned project the, **Adjustment, relocation and replacement of sanitary and storm sewers facilities and related appurtenances as depicted in the contract plans**, pursuant to Section 10, Subdivision 24, of the State Highway Law, as shown on the contract plans and Utility Special Note relating to the project and meeting the requirements of the owner, and

WHEREAS, the service life of the relocated and/or replaced utilities has not been extended, and

WHEREAS, the State will provide for the reconstruction of the above mentioned work, as shown on the contract plans and Utility Special Notes, relating to the above mentioned project.

NOW, THEREFORE,

BE IT RESOLVED: That the **Monroe County Pure Waters** approves of the above mentioned work performed on the project and shown on the contract plans relating to the project and that the **Monroe County Pure Waters** will maintain or cause to be maintained the adjusted facilities performed as above stated and as shown on the contract plans.

BE IT FURTHER RESOLVED that the **Director of Environmental Services** has the authority to sign, with the concurrence of the **Monroe County Pure Waters Board of Directors**, any and all documentation that may become necessary as a result of this project as it relates to the **Monroe County Pure Waters**, and

BE IT FURTHER RESOLVED: That the **Monroe County Pure Waters** is hereby directed to transmit five (5) certified copies of the foregoing resolution to the New York State Department of Transportation.

Moved By:

Seconded By:

Vote:

I, _____, duly appointed and qualified _____, do hereby CERTIFY that the foregoing resolution was adopted at a meeting duly called and held in the office of, _____, a quorum being present on the _____ day of _____, and that said copy is a true, correct and compared copy of the original resolution so adopted and that the same has not been revoked or rescinded.

WITNESSETH, my hand and seal this _____ day of _____

Name, title

By Legislators Yudelson and Brew

Intro. No. 224

MOTION NO. 52 OF 2025

**MOTION TO MOVE REMAINING AGENDA ITEMS AS A WHOLE EXCEPT FOR
ITEM NOS. 6, 7, 13, 40, 45 AND 46**

Be It Moved, that the remaining agenda items, except for agenda items 6, 7, 13, 40, 45 and 46, at the June 10, 2025 Full Legislature Meeting be moved as a whole and voted on simultaneously by casting a unanimous vote by the Legislature Body.

ADOPTION: Date: June 10, 2025

Vote: 27-0

By Legislators Hughes-Smith and Bonnick

Intro. No. 225

RESOLUTION NO. 171 OF 2025

CLASSIFICATION OF ACTION AND DETERMINATION OF SIGNIFICANCE PURSUANT TO STATE ENVIRONMENTAL QUALITY REVIEW ACT FOR SALE OF COUNTY OWNED TAX FORECLOSURE PROPERTY LOCATED AT MAIN STREET, SCOTTSVILLE, NY 14546 IN TOWN OF WHEATLAND

BE IT RESOLVED BY THE LEGISLATURE OF THE COUNTY OF MONROE, as follows:

Section 1. The Monroe County Legislature determines that the sale of County owned tax foreclosure property located at Main Street, Scottsville, NY 14546 with tax account number 200.38-1-22 in the Town of Wheatland is an Unlisted action.

Section 2. The Monroe County Legislature has reviewed and considered the Short Environmental Assessment Form dated April 11, 2025, and has considered the potential environmental impacts of the sale of County owned tax foreclosure property located at Main Street, Scottsville, NY 14546 with tax account number 200.38-1-22 in the Town of Wheatland pursuant to the requirements of State Environmental Quality Review Act and has found that the proposed action will not result in any significant adverse environmental impacts. The Monroe County Legislature hereby issues and adopts the Negative Declaration attached hereto and made a part hereof and determines that an environmental impact statement is not required.

Section 3. The County Executive, or his designee, is hereby authorized to take such actions to comply with the requirements of the State Environmental Quality Review Act, including without limitation, the execution of documents and the filing, distribution, and publication of the documents required under the State Environmental Quality Review Act, and any other actions to implement the intent of this resolution.

Section 4. This resolution shall take effect in accordance with Section C2-7 of the Monroe County Charter.

Environment and Public Works Committee; May 19, 2025 - CV: 7-0
File No. 25-0152

ADOPTION: Date: June 10, 2025 Vote: 27-0

ACTION BY THE COUNTY EXECUTIVE

APPROVED:  VETOED: _____

SIGNATURE:  DATE: 6/18/2025

EFFECTIVE DATE OF RESOLUTION: 6/18/2025

Short Environmental Assessment Form

Part 1 - Project Information

Instructions for Completing

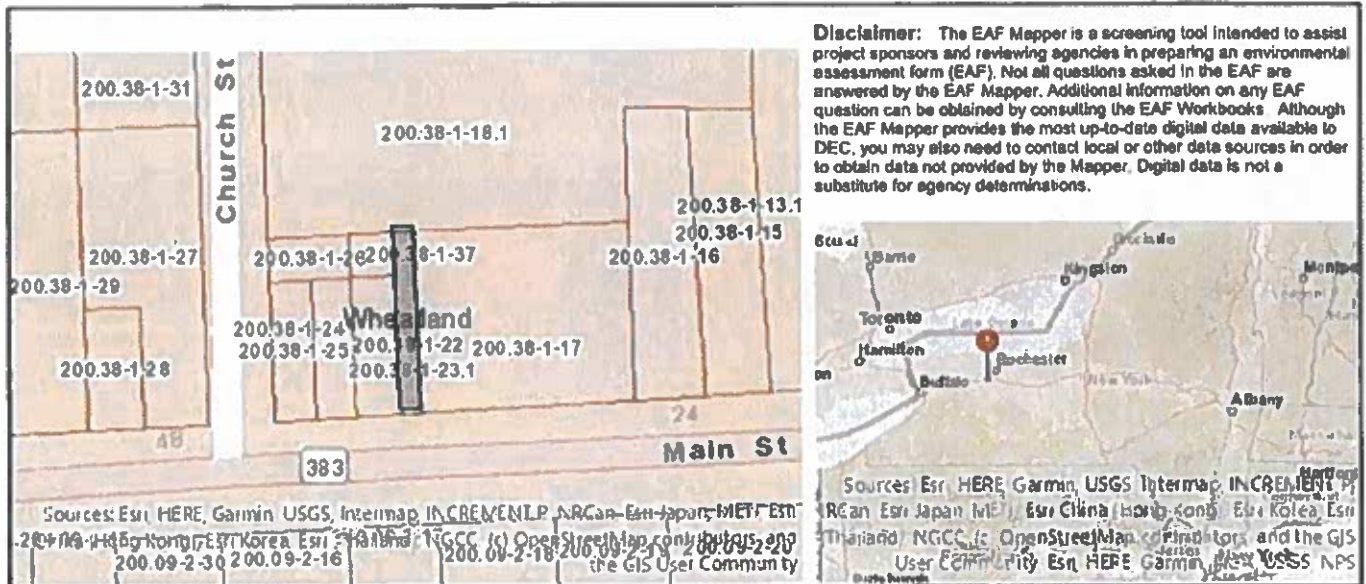
Part 1 - Project Information. The applicant or project sponsor is responsible for the completion of Part 1. Responses become part of the application for approval or funding, are subject to public review, and may be subject to further verification. Complete Part 1 based on information currently available. If additional research or investigation would be needed to fully respond to any item, please answer as thoroughly as possible based on current information.

Complete all items in Part 1. You may also provide any additional information which you believe will be needed by or useful to the lead agency; attach additional pages as necessary to supplement any item.

Part 1 - Project and Sponsor Information			
Name of Action or Project: Sale of Monroe County Surplus Property at Main Street, Town of Wheatland			
Project Location (describe, and attach a location map): Main Street, Tax Account Number 200.38-1-22			
Brief Description of Proposed Action: Monroe County is proposing to sell a Tax Foreclosed Surplus Property located on Main Street in the Town of Wheatland at Tax Account Number 200.38-1-22.			
Name of Applicant or Sponsor: Monroe County		Telephone: E-Mail:	
Address: 39 W Main St			
City/PO: Rochester		State: NY	Zip Code: 14614
1. Does the proposed action only involve the legislative adoption of a plan, local law, ordinance, administrative rule, or regulation? If Yes, attach a narrative description of the intent of the proposed action and the environmental resources that may be affected in the municipality and proceed to Part 2. If no, continue to question 2.			NO <input checked="" type="checkbox"/> YES <input type="checkbox"/>
2. Does the proposed action require a permit, approval or funding from any other government Agency? If Yes, list agency(s) name and permit or approval:			NO <input checked="" type="checkbox"/> YES <input type="checkbox"/>
3. a. Total acreage of the site of the proposed action?		.02 acres	
b. Total acreage to be physically disturbed?		0 acres	
c. Total acreage (project site and any contiguous properties) owned or controlled by the applicant or project sponsor?		.02 acres	
4. Check all land uses that occur on, are adjoining or near the proposed action:			
5. <input type="checkbox"/> Urban <input type="checkbox"/> Rural (non-agriculture) <input type="checkbox"/> Industrial <input type="checkbox"/> Commercial <input checked="" type="checkbox"/> Residential (suburban) <input type="checkbox"/> Forest <input type="checkbox"/> Agriculture <input type="checkbox"/> Aquatic <input type="checkbox"/> Other(Specify): <input type="checkbox"/> Parkland			

5. Is the proposed action,	NO	YES	N/A
a. A permitted use under the zoning regulations?	<input type="checkbox"/>	<input type="checkbox"/>	<input checked="" type="checkbox"/>
b. Consistent with the adopted comprehensive plan?	<input type="checkbox"/>	<input type="checkbox"/>	<input checked="" type="checkbox"/>
6. Is the proposed action consistent with the predominant character of the existing built or natural landscape?	NO	YES	
	<input type="checkbox"/>	<input checked="" type="checkbox"/>	
7. Is the site of the proposed action located in, or does it adjoin, a state listed Critical Environmental Area?	NO	YES	
If Yes, identify: _____	<input checked="" type="checkbox"/>	<input type="checkbox"/>	
8. a. Will the proposed action result in a substantial increase in traffic above present levels?	NO	YES	
	<input checked="" type="checkbox"/>	<input type="checkbox"/>	
b. Are public transportation services available at or near the site of the proposed action?	<input checked="" type="checkbox"/>	<input type="checkbox"/>	
c. Are any pedestrian accommodations or bicycle routes available on or near the site of the proposed action?	<input checked="" type="checkbox"/>	<input type="checkbox"/>	
9. Does the proposed action meet or exceed the state energy code requirements?	NO	YES	
If the proposed action will exceed requirements, describe design features and technologies: _____ _____	<input checked="" type="checkbox"/>	<input type="checkbox"/>	
10. Will the proposed action connect to an existing public/private water supply?	NO	YES	
If No, describe method for providing potable water: _____ _____	<input checked="" type="checkbox"/>	<input type="checkbox"/>	
11. Will the proposed action connect to existing wastewater utilities?	NO	YES	
If No, describe method for providing wastewater treatment: _____ _____	<input checked="" type="checkbox"/>	<input type="checkbox"/>	
12. a. Does the project site contain, or is it substantially contiguous to, a building, archaeological site, or district which is listed on the National or State Register of Historic Places, or that has been determined by the Commissioner of the NYS Office of Parks, Recreation and Historic Preservation to be eligible for listing on the State Register of Historic Places?	NO	YES	
	<input type="checkbox"/>	<input checked="" type="checkbox"/>	
b. Is the project site, or any portion of it, located in or adjacent to an area designated as sensitive for archaeological sites on the NY State Historic Preservation Office (SHPO) archaeological site inventory?	<input type="checkbox"/>	<input checked="" type="checkbox"/>	
13. a. Does any portion of the site of the proposed action, or lands adjoining the proposed action, contain wetlands or other waterbodies regulated by a federal, state or local agency?	NO	YES	
	<input type="checkbox"/>	<input checked="" type="checkbox"/>	
b. Would the proposed action physically alter, or encroach into, any existing wetland or waterbody?	<input checked="" type="checkbox"/>	<input type="checkbox"/>	
If Yes, identify the wetland or waterbody and extent of alterations in square feet or acres: _____ _____ _____			

14. Identify the typical habitat types that occur on, or are likely to be found on the project site. Check all that apply: <input type="checkbox"/> Shoreline <input type="checkbox"/> Forest <input type="checkbox"/> Agricultural/grasslands <input type="checkbox"/> Early mid-successional <input checked="" type="checkbox"/> Wetland <input type="checkbox"/> Urban <input checked="" type="checkbox"/> Suburban		
15. Does the site of the proposed action contain any species of animal, or associated habitats, listed by the State or Federal government as threatened or endangered?	NO	YES
	<input checked="" type="checkbox"/>	<input type="checkbox"/>
16. Is the project site located in the 100-year flood plan?	NO	YES
	<input checked="" type="checkbox"/>	<input type="checkbox"/>
17. Will the proposed action create storm water discharge, either from point or non-point sources? If Yes,	NO	YES
	<input checked="" type="checkbox"/>	<input type="checkbox"/>
a. Will storm water discharges flow to adjacent properties?	<input checked="" type="checkbox"/>	<input type="checkbox"/>
b. Will storm water discharges be directed to established conveyance systems (runoff and storm drains)? If Yes, briefly describe:	<input checked="" type="checkbox"/>	<input type="checkbox"/>
18. Does the proposed action include construction or other activities that would result in the impoundment of water or other liquids (e.g., retention pond, waste lagoon, dam)? If Yes, explain the purpose and size of the impoundment:	NO	YES
	<input checked="" type="checkbox"/>	<input type="checkbox"/>
19. Has the site of the proposed action or an adjoining property been the location of an active or closed solid waste management facility? If Yes, describe:	NO	YES
	<input checked="" type="checkbox"/>	<input type="checkbox"/>
20. Has the site of the proposed action or an adjoining property been the subject of remediation (ongoing or completed) for hazardous waste? If Yes, describe:	NO	YES
	<input checked="" type="checkbox"/>	<input type="checkbox"/>
I CERTIFY THAT THE INFORMATION PROVIDED ABOVE IS TRUE AND ACCURATE TO THE BEST OF MY KNOWLEDGE		
Applicant/sponsor/name: _____		Date: <u>4/11/25</u>
Signature: <u>Arny E. Khonde</u>		Title: _____



Part 1 / Question 7 [Critical Environmental Area]	No
Part 1 / Question 12a [National or State Register of Historic Places or State Eligible Sites]	Yes
Part 1 / Question 12b [Archeological Sites]	Yes
Part 1 / Question 13a [Wetlands or Other Regulated Waterbodies]	Yes - Digital mapping information on local and federal wetlands and waterbodies is known to be incomplete. Refer to EAF Workbook.
Part 1 / Question 15 [Threatened or Endangered Animal]	No
Part 1 / Question 16 [100 Year Flood Plain]	No
Part 1 / Question 20 [Remediation Site]	No

Agency Use Only [If applicable]

Project: Sale of Tax ID 200.38-1-22

Date: 4-10-25

Short Environmental Assessment Form
Part 2 - Impact Assessment

Part 2 is to be completed by the Lead Agency.

Answer all of the following questions in Part 2 using the information contained in Part 1 and other materials submitted by the project sponsor or otherwise available to the reviewer. When answering the questions the reviewer should be guided by the concept "Have my responses been reasonable considering the scale and context of the proposed action?"

	No, or small impact may occur	Moderate to large impact may occur
1. Will the proposed action create a material conflict with an adopted land use plan or zoning regulations?	<input checked="" type="checkbox"/>	<input type="checkbox"/>
2. Will the proposed action result in a change in the use or intensity of use of land?	<input checked="" type="checkbox"/>	<input type="checkbox"/>
3. Will the proposed action impair the character or quality of the existing community?	<input checked="" type="checkbox"/>	<input type="checkbox"/>
4. Will the proposed action have an impact on the environmental characteristics that caused the establishment of a Critical Environmental Area (CEA)?	<input checked="" type="checkbox"/>	<input type="checkbox"/>
5. Will the proposed action result in an adverse change in the existing level of traffic or affect existing infrastructure for mass transit, biking or walkway?	<input checked="" type="checkbox"/>	<input type="checkbox"/>
6. Will the proposed action cause an increase in the use of energy and it fails to incorporate reasonably available energy conservation or renewable energy opportunities?	<input checked="" type="checkbox"/>	<input type="checkbox"/>
7. Will the proposed action impact existing:	<input checked="" type="checkbox"/>	<input type="checkbox"/>
a. public / private water supplies?	<input checked="" type="checkbox"/>	<input type="checkbox"/>
b. public / private wastewater treatment utilities?	<input checked="" type="checkbox"/>	<input type="checkbox"/>
8. Will the proposed action impair the character or quality of important historic, archaeological, architectural or aesthetic resources?	<input checked="" type="checkbox"/>	<input type="checkbox"/>
9. Will the proposed action result in an adverse change to natural resources (e.g., wetlands, waterbodies, groundwater, air quality, flora and fauna)?	<input checked="" type="checkbox"/>	<input type="checkbox"/>
10. Will the proposed action result in an increase in the potential for erosion, flooding or drainage problems?	<input checked="" type="checkbox"/>	<input type="checkbox"/>
11. Will the proposed action create a hazard to environmental resources or human health?	<input checked="" type="checkbox"/>	<input type="checkbox"/>

Agency Use Only (If applicable)	
Project:	Sale of Tax ID 200.38-1-
Date:	4-10-25

Short Environmental Assessment Form Part 3 Determination of Significance


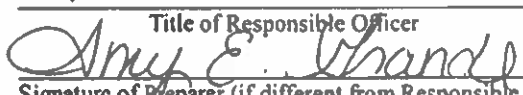
For every question in Part 2 that was answered "moderate to large impact may occur", or if there is a need to explain why a particular element of the proposed action may or will not result in a significant adverse environmental impact, please complete Part 3. Part 3 should, in sufficient detail, identify the impact, including any measures or design elements that have been included by the project sponsor to avoid or reduce impacts. Part 3 should also explain how the lead agency determined that the impact may or will not be significant. Each potential impact should be assessed considering its setting, probability of occurring, duration, irreversibility, geographic scope and magnitude. Also consider the potential for short-term, long-term and cumulative impacts.

Monroe County is proposing to sell a Tax Foreclosed Surplus Property located on Main Street in the Town of Wheatland at Tax Account Number 200.38-1-22.

The Part 1 of the EAF indicates the site contains or are near the following: National or State Register of historic places, archeological Sites and wetlands.

No National or State Register of historic places, archeological sites or wetlands will be affected at the project location. The action is for the sale of the property and does not include the physical alteration nor disturbance of the property.

Accordingly, the proposed action will not result in any significant adverse environmental impacts.

<input type="checkbox"/> Check this box if you have determined, based on the information and analysis above, and any supporting documentation, that the proposed action may result in one or more potentially large or significant adverse impacts and an environmental impact statement is required.	
<input checked="" type="checkbox"/> Check this box if you have determined, based on the information and analysis above, and any supporting documentation, that the proposed action will not result in any significant adverse environmental impacts.	
Monroe County	6/18/2025
Name of Lead Agency	Date
Adam J. Bello	County Executive
Print or Type Name of Responsible Officer in Lead Agency	Title of Responsible Officer
	
Signature of Responsible Officer in Lead Agency	Signature of Preparer (if different from Responsible Officer)

PRINT FORM

By Legislators Maffucci and Yudelson

Intro. No. 226

RESOLUTION NO. 172 OF 2025

**AUTHORIZING SALE OF COUNTY OWNED TAX FORECLOSURE PROPERTY LOCATED
AT MAIN STREET, SCOTTSVILLE, NY 14546 IN TOWN OF WHEATLAND**

BE IT RESOLVED BY THE LEGISLATURE OF THE COUNTY OF MONROE, as follows:

Section 1. The County Executive, or his designee, is hereby authorized to enter into a contract with the below referenced offeror, to sell the real property identified by tax account number 200.38-1-22 and to execute all documents necessary for the conveyance for the purchase price set forth below.

<u>Parcel</u>	<u>Offeror</u>	<u>Offered Amount</u>
Main Street	CanAm Environmental Safety, Inc.	\$2,525
T.A. # 200.38-1-22	42 Main Street	
Town of Wheatland	Scottsville, NY 14546	

Section 2. This resolution shall take effect in accordance with Section C2-7 of the Monroe County Charter.

Ways and Means Committee; May 20, 2025 - CV: 11-0
File No. 25-0153

ADOPTION: Date: June 10, 2025 Vote: 27-0

ACTION BY THE COUNTY EXECUTIVE

APPROVED:  _____ VETOED: _____

SIGNATURE:  _____ DATE: 6/18/2025

EFFECTIVE DATE OF RESOLUTION: 6/18/2025

By Legislators Hughes-Smith and Maffucci

Intro. No. 227

RESOLUTION NO. 173 OF 2025

AUTHORIZING CONTRACT WITH LECHASE CONSTRUCTION SERVICES, LLC FOR AGENCY CONSTRUCTION MANAGEMENT SERVICES FOR NWQ WRRF ELECTRICAL, AERATION AND PRELIMINARY TREATMENT IMPROVEMENTS PROJECTS

BE IT RESOLVED BY THE LEGISLATURE OF THE COUNTY OF MONROE, as follows:

Section 1. The County Executive, or his designee, is hereby authorized to execute a contract with LeChase Construction Services, LLC in the amount of \$58,956 for agency construction management services for the NWQ WRRF Electrical, Aeration and Preliminary Treatment Improvements projects, and any amendments necessary to complete the projects within the total capital fund(s) appropriation.

Section 2. Funding for this contract, consistent with authorized uses, is included in capital fund 2137 and any capital fund(s) created for the same intended purpose.

Section 3. This resolution shall take effect in accordance with Section C2-7 of the Monroe County Charter.

Environment and Public Works Committee; May 19, 2025 – CV: 7-0
Ways & Means Committee; May 20, 2025 – CV: 11-0
File No. 25-0154

ADOPTION: Date: June 10, 2025 Vote: 27-0

ACTION BY THE COUNTY EXECUTIVE

APPROVED:  VETOED: _____

SIGNATURE:  DATE: 6/18/2025

EFFECTIVE DATE OF RESOLUTION: 6/18/2025

By Legislators Frazier, Blankley, Hughes-Smith, Baynes, Hasman, Burgess, Maffucci, and Long

Intro. No. 228

ADOPTING 2026-2031 CAPITAL IMPROVEMENT PROGRAM

BE IT RESOLVED BY THE LEGISLATURE OF THE COUNTY OF MONROE, as follows:

Section 1. The Legislature hereby adopts the proposed 2026-2031 Capital Improvement Program of the County of Monroe, as submitted by County Executive Adam J. Bello, in its entirety.

Section 2. This resolution shall take effect in accordance with Section C2-7 of the Monroe County Charter.

Planning & Economic Development Committee; May 19, 2025 – CV: 5-0

Intergovernmental Relations Committee; May 19, 2025 – CV: 5-0

Environment & Public Works Committee; May 19, 2025 – CV: 7-0

Recreation & Education Committee; May 19, 2025 – CV: 7-0

Human Services Committee; May 20, 2025 – CV: 9-0

Transportation Committee; May 20, 2025 – CV: 6-1

Public Safety Committee; May 20, 2025 – CV: 11-0

Ways and Means Committee; May 20, 2025 – CV: 11-0

File No. 25-0158

By Legislators Frazier, Blankley, Hughes-Smith, Baynes, Hasman, Burgess, Maffucci, and Long

Intro. No. 229

MOTION NO. 53 OF 2025

PROVIDING THAT RESOLUTION (INTRO. NO. 228 OF 2025), "ADOPTING 2026-2031 CAPITAL IMPROVEMENT PROGRAM," BE TABLED

BE IT MOVED, that Resolution (Intro. No. 228 of 2025), entitled "ADOPTING 2026-2031 CAPITAL IMPROVEMENT PROGRAM," be tabled.

File No. 25-0158

ADOPTION: Date: June 10, 2025 Vote: 27-0

By Legislators Frazier, Blankley, Hughes-Smith, Baynes, Hasman, Burgess, Maffucci, and Long

Intro. No. 230

RESOLUTION NO. 174 OF 2025

FIXING PUBLIC HEARING FOR ADOPTION OF 2026-2031 CAPITAL IMPROVEMENT PROGRAM

BE IT RESOLVED BY THE LEGISLATURE OF THE COUNTY OF MONROE, as follows:

Section 1. The Legislature hereby fixes a public hearing to be held before the Monroe County Legislature on Tuesday, July 8, 2025, at 6:15 P.M., at the County Legislative Chambers, County Office Building, Rochester, New York, on the proposed 2026-2031 Capital Improvement Program of the County of Monroe, submitted by County Executive Adam J. Bello.

Section 2. The Clerk of the Legislature is hereby directed to publish the legal notice of such public hearing at least once in one (1) daily newspaper of general circulation in the County at least ten (10) days before the date set for the hearing.

Section 3. This resolution shall take effect immediately.

Planning & Economic Development Committee; May 19, 2025 – CV: 5-0

Intergovernmental Relations Committee; May 19, 2025 – CV: 5-0

Environment & Public Works Committee; May 19, 2025 – CV: 7-0

Recreation & Education Committee; May 19, 2025 – CV: 7-0

Human Services Committee; May 20, 2025 – CV: 9-0

Transportation Committee; May 20, 2025 – CV: 6-1

Public Safety Committee; May 20, 2025 – CV: 11-0

Ways and Means Committee; May 20, 2025 – CV: 11-0

File No. 25-0158

ADOPTION: Date: June 10, 2025 Vote: 27-0

RESOLUTION NO. 175 OF 2025

AMENDING RESOLUTION 194 OF 2021 AS AMENDED BY RESOLUTION 173 OF 2022 EXTENDING GRANT PERIOD OF HOME INVESTMENT PARTNERSHIPS – AMERICAN RESCUE PLAN (HOME-ARP) PROGRAM AND AUTHORIZING CONTRACT WITH CAIN PROPERTIES, LLC FOR DEVELOPMENT OF FINE ARTS LOFTS

BE IT RESOLVED BY THE LEGISLATURE OF THE COUNTY OF MONROE, as follows:

Section 1. Section 1 of Resolution 194 of 2021, as amended by Resolution 173 of 2022, is hereby amended to read as follows:

The County Executive, or his designee, is hereby authorized to submit the 2021 Annual Action Plan, and a second amendment thereto, to the United States Department of Housing and Urban Development (“HUD”) and to provide such additional information as may be required by HUD for the Community Development Block Grant, Home Investment Partnerships Program, and Emergency Solutions Grants programs, and to extend the grant period to September 30, 2030 for the Home Investment Partnerships – American Rescue Plan (HOME-ARP).

Section 2. The County Executive, or his designee, is hereby authorized to execute a contract, and any amendments thereto, with Cain Properties, LLC for the development of the Fine Arts Lofts in the amount of \$750,000 for the period of August 1, 2025 through January 31, 2027, with the option to extend for one (1) year at no additional cost.

Section 3. The County Executive, or his designee, is hereby authorized to execute all contracts, including intermunicipal agreements, and any amendments thereto, that are necessary to carry out the administration of the Home Investment Partnerships – American Rescue Plan (HOME-ARP).

Section 4. The County Executive, or his designee, is hereby authorized to reappropriate any unencumbered balances during the grant period according to the grantor requirements, to make any necessary funding modifications within the grant guidelines to meet contractual commitments, and to enter into any amendments to extend the time period of the grant.

Section 5. The County Executive, or his designee, is hereby authorized to approve the use of contingency funds or funds reprogrammed from current or prior years pursuant to the United States Department of Housing and Urban Development regulations.

Section 6. Funding for this grant is included in the community development fund 9005, funds center 1501010000, Community Development Grants.

Section 7. This resolution shall take effect in accordance with Section C2-7 of the Monroe County Charter.

Planning and Economic Development Committee; May 19, 2025 – CV: 5-0
Ways and Means Committee; May 20, 2025 - CV: 11-0
File No. 25-0159

ADOPTION: Date: June 10, 2025 Vote: 27-0

ACTION BY THE COUNTY EXECUTIVE

APPROVED:  VETOED: _____

SIGNATURE:  DATE: 6/18/2025

EFFECTIVE DATE OF RESOLUTION: 6/18/2025

Added language is underlined
Deleted language is ~~stricken~~

By Legislators Frazier and Maffucci

Intro. No. 232

RESOLUTION NO. 176 OF 2025

AMENDING RESOLUTION 144 OF 2024 AUTHORIZING AMENDMENT TO MONROE COUNTY'S 2024 ANNUAL ACTION PLAN FOR COMMUNITY DEVELOPMENT BLOCK GRANT (CDBG) PROGRAM TO REVISE PROJECT SCOPE AND LOCATION TO UNITED STATES DEPARTMENT OF HOUSING AND URBAN DEVELOPMENT

BE IT RESOLVED BY THE LEGISLATURE OF THE COUNTY OF MONROE, as follows:

Section 1. Section 1 of Resolution 144 of 2024 is hereby amended to read as follows:

The County Executive, or his designee, is hereby authorized to submit the 2024 Annual Action Plan, and an Amendment to the 2024 Annual Action Plan to revise a project scope and location, to the United States Department of Housing and Urban Development (HUD) and to provide such additional information as may be required by HUD for the Community Development Block Grant, Home Investment Partnerships Program, and Emergency Solutions Grants programs.

Section 2. The County Executive, or his designee, is hereby authorized to approve the amendment, subject to HUD approval of the submission.

Section 3. Funding for this contract is included in the community development fund 9005, funds center 1501010000, Community Development Grants.

Section 4. This resolution shall take effect in accordance with Section C2-7 of the Monroe County Charter.

Planning and Economic Development Committee; May 19, 2025 – CV: 5-0
Ways and Means Committee; May 20, 2025 - CV: 11-0
File No. 25-0160

ADOPTION: Date: June 10, 2025

Vote: 27-0

ACTION BY THE COUNTY EXECUTIVE

APPROVED:  VETOED: _____

SIGNATURE:  DATE: 6/18/2025

EFFECTIVE DATE OF RESOLUTION: 6/18/2025

Added language is underlined
Deleted language is ~~stricken~~

By Legislators Hughes-Smith and Bonnick

Intro. No. 233

RESOLUTION NO. 177 OF 2025

CLASSIFICATION OF ACTION AND DETERMINATION OF SIGNIFICANCE PURSUANT TO STATE ENVIRONMENTAL QUALITY REVIEW ACT FOR MIDVALE COMMONS PROJECT FUNDED THROUGH MONROE COUNTY HOME INVESTMENTS PARTNERSHIPS (HOME) PROGRAM

BE IT RESOLVED BY THE LEGISLATURE OF THE COUNTY OF MONROE, as follows:

Section 1. The Monroe County Legislature determines that the Midvale Commons Project located at the 2770 Baird Road in the Town of Perinton funded through the Monroe County Home Investment Partnerships Program is an Unlisted action.

Section 2. The Monroe County Legislature has reviewed and considered the Short Environmental Assessment Form dated August 15, 2022, and has considered the potential environmental impacts of the Midvale Commons Project funded through the Monroe County Home Investment Partnerships Program pursuant to the requirements of State Environmental Quality Review Act and has found that the proposed action will not result in any significant adverse environmental impacts. The Monroe County Legislature hereby issues and adopts the Negative Declaration attached hereto and made a part hereof and determines that an environmental impact statement is not required.

Section 3. The County Executive, or his designee, is hereby authorized to take such actions to comply with the requirements of the State Environmental Quality Review Act, including without limitation, the execution of documents and the filing, distribution, and publication of the documents required under the State Environmental Quality Review Act, and any other actions to implement the intent of this resolution.

Section 4. This resolution shall take effect in accordance with Section C2-7 of the Monroe County Charter.

Environment and Public Works Committee; May 19, 2025 - CV: 7-0
File No. 25-0162

ADOPTION: Date: June 10, 2025 Vote: 27-0

ACTION BY THE COUNTY EXECUTIVE

APPROVED: ✓ VETOED: _____

SIGNATURE: Adrian Belbo DATE: 6/18/2025

EFFECTIVE DATE OF RESOLUTION: 6/18/2025

Short Environmental Assessment Form

Part 1 - Project Information

Instructions for Completing

Part 1 - Project Information. The applicant or project sponsor is responsible for the completion of Part 1. Responses become part of the application for approval or funding, are subject to public review, and may be subject to further verification. Complete Part 1 based on information currently available. If additional research or investigation would be needed to fully respond to any item, please answer as thoroughly as possible based on current information.

Complete all items in Part 1. You may also provide any additional information which you believe will be needed by or useful to the lead agency; attach additional pages as necessary to supplement any item.

Part 1 - Project and Sponsor Information			
Name of Action or Project: 2770 BAIRD ROAD			
Project Location (describe, and attach a location map): 2770 BAIRD ROAD			
Brief Description of Proposed Action: THE SITE IS CURRENTLY UNDEVELOPED AND ZONED RESIDENTIAL CLASS B. THE PROJECT WILL BE FOR ADULTS AGE 62 AND OLDER AND WILL INCLUDE A TWO-STORY 76-UNIT APARTMENT BUILDING AND 28 TOWNHOME UNITS (8 BLDGS) WITH ASSOCIATED PARKING, UTILITIES AND STORMWATER MANAGEMENT AREAS. THE 76 UNIT BUILDING WILL BE IN PARCEL 1, AND THE 8 TOWNHOME BUILDINGS WILL BE IN LOTS 2 AND 3 (4 BUILDING IN EACH LOT)			
Name of Applicant or Sponsor: PERINTON CHURCHES HOUSING		Telephone: E-Mail: info@perintonchurcheshousing.com	
Address: PO BOX 901			
City/PO: FAIRPORT		State: NY	Zip Code: 14450
1. Does the proposed action only involve the legislative adoption of a plan, local law, ordinance, administrative rule, or regulation? If Yes, attach a narrative description of the intent of the proposed action and the environmental resources that may be affected in the municipality and proceed to Part 2. If no, continue to question 2.		NO <input checked="" type="checkbox"/>	YES <input type="checkbox"/>
2. Does the proposed action require a permit, approval or funding from any other government Agency? (If Yes, list agency(s) name and permit or approval: MCDOT (Highway Permit), Town of Perinton ZBA, Special Use, PB Site Plan, NYSOEC-SPOES Construction Permit.		NO <input type="checkbox"/>	YES <input checked="" type="checkbox"/>
3 a. Total acreage of the site of the proposed action?		10.06 acres	
b. Total acreage to be physically disturbed?		+/- 9 acres	
c. Total acreage (project site and any contiguous properties) owned or controlled by the applicant or project sponsor?		10.06 acres	
4. Check all land uses that occur on, are adjoining or near the proposed action:			
<div style="display: flex; flex-wrap: wrap;"> <div style="width: 50%;"> <input type="checkbox"/> Urban <input type="checkbox"/> Rural (non-agriculture) <input type="checkbox"/> Industrial <input type="checkbox"/> Commercial <input checked="" type="checkbox"/> Residential (suburban) </div> <div style="width: 50%;"> <input type="checkbox"/> Forest <input type="checkbox"/> Agriculture <input type="checkbox"/> Aquatic <input checked="" type="checkbox"/> Other(Specify): UNDEVELOPED </div> <div style="width: 50%;"> <input type="checkbox"/> Parkland </div> </div>			

5. Is the proposed action,	NO	YES	N/A
a. A permitted use under the zoning regulations?	<input checked="" type="checkbox"/>	<input type="checkbox"/>	<input type="checkbox"/>
b. Consistent with the adopted comprehensive plan?	<input type="checkbox"/>	<input checked="" type="checkbox"/>	<input type="checkbox"/>
6. Is the proposed action consistent with the predominant character of the existing built or natural landscape?	NO	YES	
	<input type="checkbox"/>	<input checked="" type="checkbox"/>	
7. Is the site of the proposed action located in, or does it adjoin, a state listed Critical Environmental Area?	NO	YES	
If Yes, identify: _____	<input checked="" type="checkbox"/>	<input type="checkbox"/>	
8. a. Will the proposed action result in a substantial increase in traffic above present levels?	NO	YES	
	<input checked="" type="checkbox"/>	<input type="checkbox"/>	
b. Are public transportation services available at or near the site of the proposed action?	<input type="checkbox"/>	<input checked="" type="checkbox"/>	
c. Are any pedestrian accommodations or bicycle routes available on or near the site of the proposed action?	<input type="checkbox"/>	<input checked="" type="checkbox"/>	
9. Does the proposed action meet or exceed the state energy code requirements?	NO	YES	
If the proposed action will exceed requirements, describe design features and technologies: _____ _____	<input type="checkbox"/>	<input checked="" type="checkbox"/>	
10. Will the proposed action connect to an existing public/private water supply?	NO	YES	
If No, describe method for providing potable water: _____ _____	<input type="checkbox"/>	<input checked="" type="checkbox"/>	
11. Will the proposed action connect to existing wastewater utilities?	NO	YES	
If No, describe method for providing wastewater treatment: _____ _____	<input type="checkbox"/>	<input checked="" type="checkbox"/>	
12. a. Does the project site contain, or is it substantially contiguous to, a building, archaeological site, or district which is listed on the National or State Register of Historic Places, or that has been determined by the Commissioner of the NYS Office of Parks, Recreation and Historic Preservation to be eligible for listing on the State Register of Historic Places?	NO	YES	
	<input checked="" type="checkbox"/>	<input type="checkbox"/>	
b. Is the project site, or any portion of it, located in or adjacent to an area designated as sensitive for archaeological sites on the NY State Historic Preservation Office (SHPO) archaeological site inventory?	<input checked="" type="checkbox"/>	<input type="checkbox"/>	
13. a. Does any portion of the site of the proposed action, or lands adjoining the proposed action, contain wetlands or other waterbodies regulated by a federal, state or local agency?	NO	YES	
	<input checked="" type="checkbox"/>	<input type="checkbox"/>	
b. Would the proposed action physically alter, or encroach into, any existing wetland or waterbody?	<input checked="" type="checkbox"/>	<input type="checkbox"/>	
If Yes, identify the wetland or waterbody and extent of alterations in square feet or acres: _____ _____ _____			

14. Identify the typical habitat types that occur on, or are likely to be found on the project site. Check all that apply:		
<input type="checkbox"/> Shoreline <input checked="" type="checkbox"/> Forest <input type="checkbox"/> Agricultural/grasslands <input type="checkbox"/> Early mid-successional <input type="checkbox"/> Wetland <input type="checkbox"/> Urban <input checked="" type="checkbox"/> Suburban		
15. Does the site of the proposed action contain any species of animal, or associated habitats, listed by the State or Federal government as threatened or endangered?	NO <input type="checkbox"/>	YES <input checked="" type="checkbox"/>
16. Is the project site located in the 100-year flood plan?	NO <input checked="" type="checkbox"/>	YES <input type="checkbox"/>
17. Will the proposed action create storm water discharge, either from point or non-point sources? If Yes,	NO <input type="checkbox"/>	YES <input checked="" type="checkbox"/>
a. Will storm water discharges flow to adjacent properties?	<input checked="" type="checkbox"/>	<input type="checkbox"/>
b. Will storm water discharges be directed to established conveyance systems (runoff and storm drains)? If Yes, briefly describe:	<input type="checkbox"/>	<input checked="" type="checkbox"/>
TOWN/COUNTY ROAD DITCHES, EXISTING CREEK OFF-SITE		
18. Does the proposed action include construction or other activities that would result in the impoundment of water or other liquids (e.g., retention pond, waste lagoon, dam)? If Yes, explain the purpose and size of the impoundment:	NO <input type="checkbox"/>	YES <input checked="" type="checkbox"/>
CONSTRUCTION OF A STORMWATER MANAGEMENT AREA PER NYSDEC DESIGN REQUIREMENTS.		
19. Has the site of the proposed action or an adjoining property been the location of an active or closed solid waste management facility? If Yes, describe:	NO <input checked="" type="checkbox"/>	YES <input type="checkbox"/>
20. Has the site of the proposed action or an adjoining property been the subject of remediation (ongoing or completed) for hazardous waste? If Yes, describe:	NO <input checked="" type="checkbox"/>	YES <input type="checkbox"/>
I CERTIFY THAT THE INFORMATION PROVIDED ABOVE IS TRUE AND ACCURATE TO THE BEST OF MY KNOWLEDGE Applicant/sponsor/name: <u>Jess D. Sudol PE</u> Date: <u>August 15, 2022</u> Signature: <u><i>Jess D. Sudol</i></u> Title: <u>President</u>		

PRINT FORM

Project: Midvale Commons

Date: 4-9-25

Short Environmental Assessment Form Part 2 - Impact Assessment

Part 2 is to be completed by the Lead Agency.

Answer all of the following questions in Part 2 using the information contained in Part 1 and other materials submitted by the project sponsor or otherwise available to the reviewer. When answering the questions the reviewer should be guided by the concept "Have my responses been reasonable considering the scale and context of the proposed action?"

	No, or small impact may occur	Moderate to large impact may occur
1. Will the proposed action create a material conflict with an adopted land use plan or zoning regulations?	<input checked="" type="checkbox"/>	<input type="checkbox"/>
2. Will the proposed action result in a change in the use or intensity of use of land?	<input checked="" type="checkbox"/>	<input type="checkbox"/>
3. Will the proposed action impair the character or quality of the existing community?	<input checked="" type="checkbox"/>	<input type="checkbox"/>
4. Will the proposed action have an impact on the environmental characteristics that caused the establishment of a Critical Environmental Area (CEA)?	<input checked="" type="checkbox"/>	<input type="checkbox"/>
5. Will the proposed action result in an adverse change in the existing level of traffic or affect existing infrastructure for mass transit, biking or walkway?	<input checked="" type="checkbox"/>	<input type="checkbox"/>
6. Will the proposed action cause an increase in the use of energy and it fails to incorporate reasonably available energy conservation or renewable energy opportunities?	<input checked="" type="checkbox"/>	<input type="checkbox"/>
7. Will the proposed action impact existing:	<input checked="" type="checkbox"/>	<input type="checkbox"/>
a. public / private water supplies?	<input checked="" type="checkbox"/>	<input type="checkbox"/>
b. public / private wastewater treatment utilities?	<input checked="" type="checkbox"/>	<input type="checkbox"/>
8. Will the proposed action impair the character or quality of important historic, archaeological, architectural or aesthetic resources?	<input checked="" type="checkbox"/>	<input type="checkbox"/>
9. Will the proposed action result in an adverse change to natural resources (e.g., wetlands, waterbodies, groundwater, air quality, flora and fauna)?	<input checked="" type="checkbox"/>	<input type="checkbox"/>
10. Will the proposed action result in an increase in the potential for erosion, flooding or drainage problems?	<input checked="" type="checkbox"/>	<input type="checkbox"/>
11. Will the proposed action create a hazard to environmental resources or human health?	<input checked="" type="checkbox"/>	<input type="checkbox"/>

Agency Use Only (If applicable)	
Project:	Midvale Commons
Date:	4-9-25

Short Environmental Assessment Form Part 3 Determination of Significance

For every question in Part 2 that was answered "moderate to large impact may occur", or if there is a need to explain why a particular element of the proposed action may or will not result in a significant adverse environmental impact, please complete Part 3. Part 3 should, in sufficient detail, identify the impact, including any measures or design elements that have been included by the project sponsor to avoid or reduce impacts. Part 3 should also explain how the lead agency determined that the impact may or will not be significant. Each potential impact should be assessed considering its setting, probability of occurring, duration, irreversibility, geographic scope and magnitude. Also consider the potential for short-term, long-term and cumulative impacts.

The proposed project Midvale Commons Phase 2, is the new construction of 28 senior (62+) apartments at 2770 Baird Road in the Town of Perinton. The site is located on the east side of Baird Road, just west and adjacent to Midvale Commons Phase 1. Development Plans involve the creation of 28 one-bedroom Bungalow-style units in eight one-story buildings. All apartments are planned to serve households earning up to 30%, 50%, and 60% of the Area Median income. This Project is the second and final phase of development on this site. The Monroe County Division of Community Development is providing CDBG funding to promote affordable rental housing options throughout Monroe County.

Based on review of the site, the project does not impact wetlands, the 100 year floodplain or any structures more than 50 years old. The project will not impact existing natural resources, wetlands, historical or cultural resources and will not alter the existing community character. The proposed action is consistent with existing land use. Accordingly, the proposed action will not result in any significant adverse environmental impacts.

<input type="checkbox"/>	Check this box if you have determined, based on the information and analysis above, and any supporting documentation, that the proposed action may result in one or more potentially large or significant adverse impacts and an environmental impact statement is required.
<input checked="" type="checkbox"/>	Check this box if you have determined, based on the information and analysis above, and any supporting documentation, that the proposed action will not result in any significant adverse environmental impacts.
Monroe County	6/18/2025
Name of Lead Agency	Date
Adam J. Bello	County Executive
Print or Type Name of Responsible Officer in Lead Agency	Title of Responsible Officer
Adam J. Bello	Sam M. Olson
Signature of Responsible Officer in Lead Agency	Signature of Preparer (if different from Responsible Officer)

By Legislators Hughes-Smith and Bonnick

Intro. No. 234

RESOLUTION NO. 178 OF 2025

CLASSIFICATION OF ACTION AND DETERMINATION OF SIGNIFICANCE PURSUANT TO STATE ENVIRONMENTAL QUALITY REVIEW ACT FOR BALINSKY GARDENS PROJECT FUNDED THROUGH MONROE COUNTY HOME INVESTMENTS PARTNERSHIPS (HOME) PROGRAM

BE IT RESOLVED BY THE LEGISLATURE OF THE COUNTY OF MONROE, as follows:

Section 1. The Monroe County Legislature determines that Balinsky Gardens Project located at 2590 Culver Road funded through the Monroe County Home Investment Partnerships Program is an Unlisted action.

Section 2. The Monroe County Legislature has reviewed and considered the Full Environmental Assessment Form dated September 30, 2024, and has considered the potential environmental impacts of the Balinsky Gardens Project funded through the Monroe County Home Investment Partnerships Program pursuant to the requirements of State Environmental Quality Review Act and has found that the proposed action will not result in any significant adverse environmental impacts. The Monroe County Legislature hereby issues and adopts the Negative Declaration attached hereto and made a part hereof and determines that an environmental impact statement is not required.

Section 3. The County Executive, or his designee, is hereby authorized to take such actions to comply with the requirements of the State Environmental Quality Review Act, including without limitation, the execution of documents and the filing, distribution, and publication of the documents required under the State Environmental Quality Review Act, and any other actions to implement the intent of this resolution.

Section 4. This resolution shall take effect in accordance with Section C2-7 of the Monroe County Charter.

Environment and Public Works Committee; May 19, 2025 - CV: 7-0
File No. 25-0163

ADOPTION: Date: June 10, 2025 Vote: 27-0

ACTION BY THE COUNTY EXECUTIVE

APPROVED:  VETOED: _____

SIGNATURE:  DATE: 6/18/2025

EFFECTIVE DATE OF RESOLUTION: 6/18/2025

**Full Environmental Assessment Form
Part 1 - Project and Setting**

Instructions for Completing Part 1

Part 1 is to be completed by the applicant or project sponsor. Responses become part of the application for approval or funding, are subject to public review, and may be subject to further verification.

Complete Part 1 based on information currently available. If additional research or investigation would be needed to fully respond to any item, please answer as thoroughly as possible based on current information; indicate whether missing information does not exist, or is not reasonably available to the sponsor; and, when possible, generally describe work or studies which would be necessary to update or fully develop that information.

Applicants/sponsors must complete all items in Sections A & B. In Sections C, D & E, most items contain an initial question that must be answered either "Yes" or "No". If the answer to the initial question is "Yes", complete the sub-questions that follow. If the answer to the initial question is "No", proceed to the next question. Section F allows the project sponsor to identify and attach any additional information. Section G requires the name and signature of the applicant or project sponsor to verify that the information contained in Part 1 is accurate and complete.

A. Project and Applicant/Sponsor Information.

Name of Action or Project: PHDC Inndequon Apartments		
Project Location (describe, and attach a general location map): 2590 Culver Road, Rochester NY 14609		
Brief Description of Proposed Action (include purpose or need): The project will include the construction of 4 multi-family 2-story apartment buildings consisting of 3-bedroom apartments with eight units in each, along with a 3-story 72-unit building consisting of 1 and 2-bedroom apartments. The total unit count will be 104. A outdoor playground and bus stop will be constructed on-site. The proposed project will involve grading, utility infrastructure, and parking for 186 vehicles, with 43 additionally shown as land banked for future construction if needed for a total of 209 spaces whereas 208 are required by code. The project will also involve site lighting, landscaping, and stormwater mitigation meeting NYSDOC requirements. Access to the site will be from Culver Road at the existing signal light at the intersection of Brookdale Park. An emergency access connection, for fire trucks only, will be provided at the eastern end of the site onto the RMI parcel and eventually to Hulda Park.		
Name of Applicant/Sponsor: Mark Greisberger - Providence Culver Housing, LLC		Telephone: 585-529-9569
Address: 1150 Buffalo Road		E-Mail: mark.greisberger@pchor.org
City/PO: Rochester	State: NY	Zip Code: 14624
Project Contact (if not same as sponsor, give name and title/role): Kurt Charland - Colliers Engineering and Design as agent		Telephone: 585-498-7793
Address: 280 East Broad Street		E-Mail: kurt.charland@collierseng.com
City/PO: Rochester	State: NY	Zip Code: 14604
Property Owner (if not same as sponsor): JP TIC Culver LLC, LN TIC Culver LLC, HF Culver LLC, & WG TIC Culver LLC		Telephone:
Address: 9 Haslings Circle		E-Mail:
City/PO: Pittsford	State: NY	Zip Code: 14534

B. Government Approvals

B. Government Approvals, Funding, or Sponsorship. ("Funding" includes grants, loans, tax relief, and any other forms of financial assistance.)		
Government Entity	If Yes: Identify Agency and Approval(s) Required	Application Date (Actual or projected)
a. City Council, Town Board, <input type="checkbox"/> Yes <input type="checkbox"/> No or Village Board of Trustees		
b. City, Town or Village <input checked="" type="checkbox"/> Yes <input type="checkbox"/> No Planning Board or Commission	Town of Irondequoit Planning Board	08/09/24
c. City, Town or <input checked="" type="checkbox"/> Yes <input type="checkbox"/> No Village Zoning Board of Appeals	Town ZBA	09/23/24
d. Other local agencies <input type="checkbox"/> Yes <input checked="" type="checkbox"/> No		
e. County agencies <input checked="" type="checkbox"/> Yes <input type="checkbox"/> No	MCWA, MCPW, MCDOM, MCDOT	08/08/24-10/15/24
f. Regional agencies <input type="checkbox"/> Yes <input checked="" type="checkbox"/> No		
g. State agencies <input checked="" type="checkbox"/> Yes <input type="checkbox"/> No	NYSDEC SWPPP/NOI	10/15/24
h. Federal agencies <input type="checkbox"/> Yes <input checked="" type="checkbox"/> No		
i. Coastal Resources:		
i. Is the project site within a Coastal Area, or the waterfront area of a Designated Inland Waterway?		<input type="checkbox"/> Yes <input checked="" type="checkbox"/> No
ii. Is the project site located in a community with an approved Local Waterfront Revitalization Program?		<input type="checkbox"/> Yes <input checked="" type="checkbox"/> No
iii. Is the project site within a Coastal Erosion Hazard Area?		<input type="checkbox"/> Yes <input checked="" type="checkbox"/> No

C. Planning and Zoning

C.1. Planning and zoning actions.	
Will administrative or legislative adoption, or amendment of a plan, local law, ordinance, rule or regulation be the only approval(s) which must be granted to enable the proposed action to proceed? <input type="checkbox"/> Yes <input checked="" type="checkbox"/> No	
<ul style="list-style-type: none"> If Yes, complete sections C, F and G. If No, proceed to question C.2 and complete all remaining sections and questions in Part 1 	
C.2. Adopted land use plans.	
a. Do any municipally-adopted (city, town, village or county) comprehensive land use plan(s) include the site where the proposed action would be located? <input type="checkbox"/> Yes <input checked="" type="checkbox"/> No	
If Yes, does the comprehensive plan include specific recommendations for the site where the proposed action would be located? <input type="checkbox"/> Yes <input type="checkbox"/> No	
b. Is the site of the proposed action within any local or regional special planning district (for example: Greenway; Brownfield Opportunity Area (BOA); designated State or Federal heritage area; watershed management plan; or other?) <input type="checkbox"/> Yes <input checked="" type="checkbox"/> No	
If Yes, identify the plan(s):	
<div style="border: 1px solid black; height: 40px; width: 100%;"></div>	
c. Is the proposed action located wholly or partially within an area listed in an adopted municipal open space plan, or an adopted municipal farmland protection plan? <input type="checkbox"/> Yes <input checked="" type="checkbox"/> No	
If Yes, identify the plan(s):	
<div style="border: 1px solid black; height: 40px; width: 100%;"></div>	

C.3. Zoning

a. Is the site of the proposed action located in a municipality with an adopted zoning law or ordinance. ☒ Yes ☐ No
 If Yes, what is the zoning classification(s) including any applicable overlay district?
 Town of Irondequoit zoning code - Zoned R-5

b. Is the use permitted or allowed by a special or conditional use permit? ☒ Yes ☐ No

c. Is a zoning change requested as part of the proposed action? ☐ Yes ☒ No
 If Yes,
 i. What is the proposed new zoning for the site?

C.4. Existing community services.

a. In what school district is the project site located? Town of Irondequoit

b. What police or other public protection forces serve the project site?
 Town of Irondequoit, NYS Troopers, Monroe County Sheriff

c. Which fire protection and emergency medical services serve the project site?
 Town of Irondequoit Ambulance/EMS and Town Fire District

d. What parks serve the project site?
 Durant Esplanade Park, Irondequoit Bay Marine Park, Irondequoit Bay West Park, Tryon Park

D. Project Details

D.1. Proposed and Potential Development

a. What is the general nature of the proposed action (e.g., residential, industrial, commercial, recreational; if mixed, include all components)? Residential

b. a. Total acreage of the site of the proposed action? 9.245 acres
 b. Total acreage to be physically disturbed? 8.82 acres
 c. Total acreage (project site and any contiguous properties) owned or controlled by the applicant or project sponsor? 9.245 acres

c. Is the proposed action an expansion of an existing project or use? ☐ Yes ☒ No
 i. If Yes, what is the approximate percentage of the proposed expansion and identify the units (e.g., acres, miles, housing units, square feet)? % Units:

d. Is the proposed action a subdivision, or does it include a subdivision? ☐ Yes ☒ No
 If Yes,
 i. Purpose or type of subdivision? (e.g., residential, industrial, commercial; if mixed, specify types)
 ii. Is a cluster/conservation layout proposed? ☐ Yes ☒ No
 iii. Number of lots proposed?
 iv. Minimum and maximum proposed lot sizes? Minimum Maximum

e. Will the proposed action be constructed in multiple phases? ☐ Yes ☒ No
 i. If No, anticipated period of construction: months
 ii. If Yes:
 • Total number of phases anticipated
 • Anticipated commencement date of phase I (including demolition) month year
 • Anticipated completion date of final phase month year
 • Generally describe connections or relationships among phases, including any contingencies where progress of one phase may determine timing or duration of future phases:

f. Does the project include new residential uses? <input checked="" type="checkbox"/> Yes <input type="checkbox"/> No If Yes, show numbers of units proposed.			
	<u>One Family</u>	<u>Two Family</u>	<u>Three Family</u>
<u>Multiple Family (four or more)</u>			
Initial Phase			104
At completion of all phases			104

g. Does the proposed action include new non-residential construction (including expansions)? <input type="checkbox"/> Yes <input checked="" type="checkbox"/> No If Yes,	
<i>i. Total number of structures</i> _____ <i>ii. Dimensions (in feet) of largest proposed structure:</i> _____ height; _____ width; and _____ length <i>iii. Approximate extent of building space to be heated or cooled:</i> _____ square feet	

h. Does the proposed action include construction or other activities that will result in the impoundment of any liquids, such as creation of a water supply, reservoir, pond, lake, waste lagoon or other storage? <input type="checkbox"/> Yes <input checked="" type="checkbox"/> No If Yes,	
<i>i. Purpose of the impoundment:</i> _____ <i>ii. If a water impoundment, the principal source of the water:</i> <input type="checkbox"/> Ground water <input type="checkbox"/> Surface water streams <input type="checkbox"/> Other specify: _____ <i>iii. If other than water, identify the type of impounded/contained liquids and their source.</i> _____ <i>iv. Approximate size of the proposed impoundment. Volume:</i> _____ million gallons; <i>surface area:</i> _____ acres <i>v. Dimensions of the proposed dam or impounding structure:</i> _____ height; _____ length <i>vi. Construction method/materials for the proposed dam or impounding structure (e.g., earth fill, rock, wood, concrete):</i> _____	

D.2. Project Operations

a. Does the proposed action include any excavation, mining, or dredging, during construction, operations, or both? <input type="checkbox"/> Yes <input checked="" type="checkbox"/> No (Not including general site preparation, grading or installation of utilities or foundations where all excavated materials will remain onsite) If Yes:	
<i>i. What is the purpose of the excavation or dredging?</i> _____ <i>ii. How much material (including rock, earth, sediments, etc.) is proposed to be removed from the site?</i> • Volume (specify tons or cubic yards): _____ • Over what duration of time? _____ <i>iii. Describe nature and characteristics of materials to be excavated or dredged, and plans to use, manage or dispose of them.</i> _____ _____ _____ _____ <i>iv. Will there be onsite dewatering or processing of excavated materials?</i> <input type="checkbox"/> Yes <input type="checkbox"/> No If yes, describe: _____ _____ _____ <i>v. What is the total area to be dredged or excavated?</i> _____ acres <i>vi. What is the maximum area to be worked at any one time?</i> _____ acres <i>vii. What would be the maximum depth of excavation or dredging?</i> _____ feet <i>viii. Will the excavation require blasting?</i> <input type="checkbox"/> Yes <input type="checkbox"/> No <i>ix. Summarize site reclamation goals and plan:</i> _____ _____ _____ _____	

b. Would the proposed action cause or result in alteration of, increase or decrease in size of, or encroachment into any existing wetland, waterbody, shoreline, beach or adjacent area? <input type="checkbox"/> Yes <input checked="" type="checkbox"/> No If Yes:	
<i>i. Identify the wetland or waterbody which would be affected (by name, water index number, wetland map number or geographic description):</i> _____ _____ _____ _____	

ii. Describe how the proposed action would affect that waterbody or wetland, e.g. excavation, fill, placement of structures, or alteration of channels, banks and shorelines. Indicate extent of activities, alterations and additions in square feet or acres.

iii. Will the proposed action cause or result in disturbance to bottom sediments?

☐ Yes ☐ No

If Yes, describe:

iv. Will the proposed action cause or result in the destruction or removal of aquatic vegetation?

☐ Yes ☐ No

If Yes:

- acres of aquatic vegetation proposed to be removed:
- expected acreage of aquatic vegetation remaining after project completion:
- purpose of proposed removal (e.g. beach clearing, invasive species control, boat access):

- proposed method of plant removal:

- if chemical/herbicide treatment will be used, specify product(s):

v. Describe any proposed reclamation/mitigation following disturbance:

c. Will the proposed action use, or create a new demand for water?

☒ Yes ☐ No

If Yes:

i. Total anticipated water usage/demand per day: 12,960 gallons/day

ii. Will the proposed action obtain water from an existing public water supply?

☒ Yes ☐ No

If Yes:

- Name of district or service area: Monroe County Water Authority
- Does the existing public water supply have capacity to serve the proposal?
- Is the project site in the existing district?
- Is expansion of the district needed?
- Do existing lines serve the project site?

☒ Yes ☐ No

☒ Yes ☐ No

☐ Yes ☒ No

☒ Yes ☐ No

☐ Yes ☒ No

iii. Will line extension within an existing district be necessary to supply the project?

If Yes:

- Describe extensions or capacity expansions proposed to serve this project:

Extensions of 6" combined services into site.

- Source(s) of supply for the district: Existing Main on Culver Road

iv. Is a new water supply district or service area proposed to be formed to serve the project site?

☐ Yes ☒ No

If Yes:

- Applicant/sponsor for new district:
- Date application submitted or anticipated:
- Proposed source(s) of supply for new district:

v. If a public water supply will not be used, describe plans to provide water supply for the project:

vi. If water supply will be from wells (public or private), what is the maximum pumping capacity: gallons/minute.

d. Will the proposed action generate liquid wastes?

☒ Yes ☐ No

If Yes:

i. Total anticipated liquid waste generation per day: 12,960 gallons/day

ii. Nature of liquid wastes to be generated (e.g., sanitary wastewater, industrial; if combination, describe all components and approximate volumes or proportions of each): Sanitary Wastewater

iii. Will the proposed action use any existing public wastewater treatment facilities?

☒ Yes ☐ No

If Yes:

- Name of wastewater treatment plant to be used: Durant-Eastman Wastewater Treatment Facility
- Name of district: Irondequoit Bay Pure Waters District
- Does the existing wastewater treatment plant have capacity to serve the project?
- Is the project site in the existing district?
- Is expansion of the district needed?

☒ Yes ☐ No

☒ Yes ☐ No

☐ Yes ☒ No

- Do existing sewer lines serve the project site?
- Will a line extension within an existing district be necessary to serve the project?

☒ Yes ☐ No

☐ Yes ☐ No

If Yes:

- Describe extensions or capacity expansions proposed to serve this project:

iv. Will a new wastewater (sewage) treatment district be formed to serve the project site?

☐ Yes ☒ No

If Yes:

- Applicant/sponsor for new district:
- Date application submitted or anticipated:
- What is the receiving water for the wastewater discharge?

v. If public facilities will not be used, describe plans to provide wastewater treatment for the project, including specifying proposed receiving water (name and classification if surface discharge or describe subsurface disposal plans):

vi. Describe any plans or designs to capture, recycle or reuse liquid waste:

c. Will the proposed action disturb more than one acre and create stormwater runoff, either from new point sources (i.e. ditches, pipes, swales, curbs, gutters or other concentrated flows of stormwater) or non-point sources (i.e. sheet flow) during construction or post construction?

☒ Yes ☐ No

If Yes:

i. How much impervious surface will the project create in relation to total size of project parcel?

_____ Square feet or .4108 acres (impervious surface)

_____ Square feet or .0245 acres (parcel size)

ii. Describe types of new point sources: Discharge from Stormwater ponds Reduced off-site discharge rates

iii. Where will the stormwater runoff be directed (i.e. on-site stormwater management facility/structures, adjacent properties, groundwater, on-site surface water or off-site surface waters)?

Bioretention areas, rain gardens, and stormwater management pond

- If to surface waters, identify receiving water bodies or wetlands:

- Will stormwater runoff flow to adjacent properties?

☒ Yes ☐ No

iv. Does the proposed plan minimize impervious surfaces, use pervious materials or collect and re-use stormwater?

☒ Yes ☐ No

f. Does the proposed action include, or will it use on-site, one or more sources of air emissions, including fuel combustion, waste incineration, or other processes or operations?

☐ Yes ☒ No

If Yes, identify:

i. Mobile sources during project operations (e.g., heavy equipment, fleet or delivery vehicles)

ii. Stationary sources during construction (e.g., power generation, structural heating, batch plant, crushers)

iii. Stationary sources during operations (e.g., process emissions, large boilers, electric generation)

g. Will any air emission sources named in D.2.f (above), require a NY State Air Registration, Air Facility Permit, or Federal Clean Air Act Title IV or Title V Permit?

☐ Yes ☒ No

If Yes:

i. Is the project site located in an Air quality non-attainment area? (Area routinely or periodically fails to meet ambient air quality standards for all or some parts of the year)

☐ Yes ☐ No

ii. In addition to emissions as calculated in the application, the project will generate:

- _____ Tons/year (short tons) of Carbon Dioxide (CO₂)
- _____ Tons/year (short tons) of Nitrous Oxide (N₂O)
- _____ Tons/year (short tons) of Perfluorocarbons (PFCs)
- _____ Tons/year (short tons) of Sulfur Hexafluoride (SF₆)
- _____ Tons/year (short tons) of Carbon Dioxide equivalent of Hydrofluorocarbons (HFCs)
- _____ Tons/year (short tons) of Hazardous Air Pollutants (HAPs)

h. Will the proposed action generate or emit methane (including, but not limited to, sewage treatment plants, landfills, composting facilities)? ☐ Yes ☒ No

If Yes:

i. Estimate methane generation in tons/year (metric): _____

ii. Describe any methane capture, control or elimination measures included in project design (e.g., combustion to generate heat or electricity, flaring): _____

i. Will the proposed action result in the release of air pollutants from open-air operations or processes, such as quarry or landfill operations? ☐ Yes ☒ No

If Yes: Describe operations and nature of emissions (e.g., diesel exhaust, rock particulates/dust): _____

j. Will the proposed action result in a substantial increase in traffic above present levels or generate substantial new demand for transportation facilities or services? ☒ Yes ☐ No

If Yes:

i. When is the peak traffic expected (Check all that apply): ☒ Morning ☒ Evening ☐ Weekend

☒ Randomly between hours of _____ AM to _____ PM

ii. For commercial activities only, projected number of truck trips/day and type (e.g., semi trailers and dump trucks): _____

iii. Parking spaces: Existing _____ Proposed _____ Not increase/decrease _____

iv. Does the proposed action include any shared use parking? ☐ Yes ☒ No

v. If the proposed action includes any modification of existing roads, creation of new roads or change in existing access, describe: _____

vi. Are public/private transportation service(s) or facilities available within 1/2 mile of the proposed site? ☒ Yes ☐ No

vii. Will the proposed action include access to public transportation or accommodations for use of hybrid, electric or other alternative fueled vehicles? ☒ Yes ☐ No

viii. Will the proposed action include plans for pedestrian or bicycle accommodations for connections to existing pedestrian or bicycle routes? ☐ Yes ☒ No

k. Will the proposed action (for commercial or industrial projects only) generate new or additional demand for energy? ☐ Yes ☒ No

If Yes:

i. Estimate annual electricity demand during operation of the proposed action: _____

ii. Anticipated sources/suppliers of electricity for the project (e.g., on-site combustion, on-site renewable, via grid/local utility, or other): _____

iii. Will the proposed action require a new, or an upgrade, to an existing substation? ☐ Yes ☒ No

l. Hours of operation. Answer all items which apply.

i. During Construction:

- Monday - Friday: _____ 6am-6PM
- Saturday: _____ N/A
- Sunday: _____ N/A
- Holidays: _____ N/A

ii. During Operations:

- Monday - Friday: _____ 24/7
- Saturday: _____ 24/7
- Sunday: _____ 24/7
- Holidays: _____ 24/7

m. Will the proposed action produce noise that will exceed existing ambient noise levels during construction, operation, or both? ☒ Yes ☐ No

If yes:

i. Provide details including sources, time of day and duration:
Heavy equipment operations for earthwork and site clearing and prep. 6 am - 6 pm.

ii. Will the proposed action remove existing natural barriers that could act as a noise barrier or screen? ☒ Yes ☐ No

Describe: Minor clearing of existing trees

n. Will the proposed action have outdoor lighting? ☒ Yes ☐ No

If yes:

i. Describe source(s), location(s), height of fixture(s), direction/aim, and proximity to nearest occupied structures:
Site Lighting, 20' mounting height for poles 10' for building. Lighted bollards along walkways.

ii. Will proposed action remove existing natural barriers that could act as a light barrier or screen? ☒ Yes ☐ No

Describe: Some limited tree clearing

o. Does the proposed action have the potential to produce odors for more than one hour per day? ☐ Yes ☒ No

If Yes, describe possible sources, potential frequency and duration of odor emissions, and proximity to nearest occupied structures:

p. Will the proposed action include any bulk storage of petroleum (combined capacity of over 1,100 gallons) or chemical products 185 gallons in above ground storage or any amount in underground storage? ☐ Yes ☒ No

If Yes:

i. Product(s) to be stored

ii. Volume(s) per unit time (e.g., month, year)

iii. Generally, describe the proposed storage facilities:

q. Will the proposed action (commercial, industrial and recreational projects only) use pesticides (i.e., herbicides, insecticides) during construction or operation? ☐ Yes ☒ No

If Yes:

i. Describe proposed treatment(s):

ii. Will the proposed action use Integrated Pest Management Practices? ☐ Yes ☐ No

r. Will the proposed action (commercial or industrial projects only) involve or require the management or disposal of solid waste (excluding hazardous materials)? ☒ Yes ☐ No

If Yes:

i. Describe any solid waste(s) to be generated during construction or operation of the facility:

- Construction: TPD tons per TPD (unit of time)
- Operation: TPD tons per TPD (unit of time)

ii. Describe any proposals for on-site minimization, recycling or reuse of materials to avoid disposal as solid waste:

- Construction: TPD
- Operation: TPD

iii. Proposed disposal methods/facilities for solid waste generated on-site:

- Construction: TPD
- Operation: TPD

5. Does the proposed action include construction or modification of a solid waste management facility? ☐ Yes ☒ No

If Yes:

i. Type of management or handling of waste proposed for the site (e.g., recycling or transfer station, composting, landfill, or other disposal activities): _____

ii. Anticipated rate of disposal/processing:

- _____ Tons/month, if transfer or other non-combustion/thermal treatment, or
- _____ Tons/hour, if combustion or thermal treatment

iii. If landfill, anticipated site life: _____ years

6. Will the proposed action at the site involve the commercial generation, treatment, storage, or disposal of hazardous waste? ☐ Yes ☒ No

If Yes:

i. Name(s) of all hazardous wastes or constituents to be generated, handled or managed at facility: _____

ii. Generally describe processes or activities involving hazardous wastes or constituents: _____

iii. Specify amount to be handled or generated _____ tons/month

iv. Describe any proposals for on-site minimization, recycling or reuse of hazardous constituents: _____

v. Will any hazardous wastes be disposed at an existing offsite hazardous waste facility? ☐ Yes ☒ No

If Yes: provide name and location of facility: _____

If No: describe proposed management of any hazardous wastes which will not be sent to a hazardous waste facility: _____

E. Site and Setting of Proposed Action

E.1. Land uses on and surrounding the project site

a. Existing land uses.

Check all uses that occur on, adjoining and near the project site.

- ☒ Urban ☐ Industrial ☐ Commercial ☒ Residential (suburban) ☐ Rural (non-farm)
☐ Forest ☐ Agriculture ☐ Aquatic ☐ Other (specify): _____

ii. If mix of uses, generally describe: _____

b. Land uses and covertypes on the project site.

Land use or Covertype	Current Acreage	Acreage After Project Completion	Change (Acres +/-)
• Roads, buildings, and other paved or impervious surfaces	0	4.108	+4.108
• Forested	2.187	1.357	-0.83
• Meadows, grasslands or brushlands (non-agricultural, including abandoned agricultural)	7.058	3.293	-3.765
• Agricultural (includes active orchards, field, greenhouse etc.)	0	0	0
• Surface water features (lakes, ponds, streams, rivers, etc.)	0	0.487	+0.487
• Wetlands (freshwater or tidal)	0	0	0
• Non-vegetated (bare rock, earth or fill)	0	0	0
• Other Describe: _____			

c. Is the project site presently used by members of the community for public recreation? ☐ Yes ☒ No
i. If Yes, explain:

d. Are there any facilities serving children, the elderly, people with disabilities (e.g., schools, hospitals, licensed day care centers, or group homes) within 1500 feet of the project site? ☐ Yes ☒ No
If Yes,
i. Identify Facilities:

e. Does the project site contain an existing dam? ☐ Yes ☒ No
If Yes:
i. Dimensions of the dam and impoundment:
• Dam height: _____ feet
• Dam length: _____ feet
• Surface area: _____ acres
• Volume impounded: _____ gallons OR acre-feet
ii. Dam's existing hazard classification:
iii. Provide date and summarize results of last inspection:

f. Has the project site ever been used as a municipal, commercial or industrial solid waste management facility, or does the project site adjoin property which is now, or was at one time, used as a solid waste management facility? ☐ Yes ☒ No
If Yes:
i. Has the facility been formally closed? ☐ Yes ☐ No
• If yes, cite sources/documentation:
ii. Describe the location of the project site relative to the boundaries of the solid waste management facility:
iii. Describe any development constraints due to the prior solid waste activities:

g. Have hazardous wastes been generated, treated and/or disposed of at the site, or does the project site adjoin property which is now or was at one time used to commercially treat, store and/or dispose of hazardous waste? ☐ Yes ☒ No
If Yes:
i. Describe waste(s) handled and waste management activities, including approximate time when activities occurred:

h. Potential contamination history: Has there been a reported spill at the proposed project site, or have any remedial actions been conducted at or adjacent to the proposed site? ☐ Yes ☒ No
If Yes:
i. Is any portion of the site listed on the NYSDEC Spills Incidents database or Environmental Site Remediation database? Check all that apply:
☐ Yes - Spills Incidents database Provide DEC ID number(s):
☐ Yes - Environmental Site Remediation database Provide DEC ID number(s):
☐ Neither database
ii. If site has been subject of RCRA corrective activities, describe control measures:
iii. Is the project within 2000 feet of any site in the NYSDEC Environmental Site Remediation database? ☐ Yes ☒ No
If yes, provide DEC ID number(s):
iv. If yes to (i), (ii) or (iii) above, describe current status of site(s):

v. Is the project site subject to an institutional control limiting property uses? ☐ Yes ☒ No

- If yes, DEC site ID number: _____
- Describe the type of institutional control (e.g., deed restriction or easement): _____
- Describe any use limitations: _____
- Describe any engineering controls: _____
- Will the project affect the institutional or engineering controls in place? ☐ Yes ☒ No
- Explain: _____

E.2. Natural Resources On or Near Project Site

a. What is the average depth to bedrock on the project site? _____ >15 feet

b. Are there bedrock outcroppings on the project site? ☐ Yes ☒ No
If Yes, what proportion of the site is comprised of bedrock outcroppings? _____ %

c. Predominant soil type(s) present on project site: Argport, Dunkirk, Coltonie - A 57.6 %
Coltonie Silt Loam 42.4 %
_____ %

d. What is the average depth to the water table on the project site? Average: 9.11 feet

e. Drainage status of project site soils: ☒ Well Drained: 57.6 % of site
☒ Moderately Well Drained: 42.4 % of site
☐ Poorly Drained: _____ % of site

f. Approximate proportion of proposed action site with slopes: ☒ 0-10%: 100 % of site
☐ 10-15%: _____ % of site
☐ 15% or greater: _____ % of site

g. Are there any unique geologic features on the project site? ☐ Yes ☒ No
If Yes, describe: _____

h. Surface water features.

i. Does any portion of the project site contain wetlands or other waterbodies (including streams, rivers, ponds or lakes)? ☐ Yes ☒ No

ii. Do any wetlands or other waterbodies adjoin the project site? ☐ Yes ☒ No

If Yes to either i or ii, continue. If No, skip to E.2.i.

iii. Are any of the wetlands or waterbodies within or adjoining the project site regulated by any federal, state or local agency? ☐ Yes ☒ No

iv. For each identified regulated wetland and waterbody on the project site, provide the following information:

	Name	Classification	Approximate Size
• Streams:	_____	_____	_____
• Lakes or Ponds:	_____	_____	_____
• Wetlands:	_____	_____	_____
• Wetland No. (if regulated by DEC)	_____	_____	_____

v. Are any of the above water bodies listed in the most recent compilation of NYS water quality-impaired waterbodies? ☐ Yes ☒ No

If yes, name of impaired water body/bodies and basis for listing as impaired: _____

i. Is the project site in a designated Floodway? ☐ Yes ☒ No

j. Is the project site in the 100-year Floodplain? ☐ Yes ☒ No

k. Is the project site in the 500-year Floodplain? ☐ Yes ☒ No

l. Is the project site located over, or immediately adjoining, a primary, principal or sole source aquifer? ☐ Yes ☒ No

If Yes:

i. Name of aquifer: _____

m. Identify the predominant wildlife species that occupy or use the project site:

Deer

n. Does the project site contain a designated significant natural community?

☐ Yes ☒ No

If Yes:

i. Describe the habitat/community (composition, function, and basis for designation):

ii. Source(s) of description or evaluation:

iii. Extent of community/habitat:

- Currently: _____ acres
- Following completion of project as proposed: _____ acres
- Gain or loss (indicate + or -): _____ acres

o. Does project site contain any species of plant or animal that is listed by the federal government or NYS as endangered or threatened, or does it contain any areas identified as habitat for an endangered or threatened species?

☒ Yes ☐ No

If Yes:

i. Species and listing (endangered or threatened):

Nonhorn Long Eared Bat, Monarch Butterfly

p. Does the project site contain any species of plant or animal that is listed by NYS as rare, or as a species of special concern?

☐ Yes ☒ No

If Yes:

i. Species and listing

q. Is the project site or adjoining area currently used for hunting, trapping, fishing or shell fishing?

☐ Yes ☒ No

If yes, give a brief description of how the proposed action may affect that use:

K.3. Designated Public Resources On or Near Project Site

a. Is the project site, or any portion of it, located in a designated agricultural district certified pursuant to Agriculture and Markets Law, Article 25-AA, Section 303 and 304?

☐ Yes ☒ No

If Yes, provide county plus district name/number:

b. Are agricultural lands consisting of highly productive soils present?

☐ Yes ☒ No

i. If Yes: acreage(s) on project site:

ii. Source(s) of soil rating(s):

c. Does the project site contain all or part of, or is it substantially contiguous to, a registered National Natural Landmark?

☐ Yes ☒ No

If Yes:

i. Nature of the natural landmark: ☐ Biological Community ☐ Geological Feature

ii. Provide brief description of landmark, including values behind designation and approximate size/extent:

d. Is the project site located in or does it adjoin a state listed Critical Environmental Area?

☐ Yes ☒ No

If Yes:

i. CEA name:

ii. Basis for designation:

iii. Designating agency and date:

c. Does the project site contain, or is it substantially contiguous to, a building, archaeological site, or district which is listed on the National or State Register of Historic Places, or that has been determined by the Commissioner of the NYS Office of Parks, Recreation and Historic Preservation to be eligible for listing on the State Register of Historic Places? <input type="checkbox"/> Yes <input checked="" type="checkbox"/> No	
If Yes: <ul style="list-style-type: none"> i. Nature of historic/archaeological resource: <input type="checkbox"/> Archaeological Site <input type="checkbox"/> Historic Building or District ii. Name: _____ iii. Brief description of attributes on which listing is based: _____ 	
f. Is the project site, or any portion of it, located in or adjacent to an area designated as sensitive for archaeological sites on the NY State Historic Preservation Office (SHPO) archaeological site inventory? <input type="checkbox"/> Yes <input checked="" type="checkbox"/> No	
g. Have additional archaeological or historic site(s) or resources been identified on the project site? <input type="checkbox"/> Yes <input checked="" type="checkbox"/> No	
If Yes: <ul style="list-style-type: none"> i. Describe possible resource(s): _____ ii. Basis for identification: _____ 	
h. Is the project site within five miles of any officially designated and publicly accessible federal, state, or local scenic or aesthetic resource? <input checked="" type="checkbox"/> Yes <input type="checkbox"/> No	
If Yes: <ul style="list-style-type: none"> i. Identify resource: <u>Irondequoit Bay, Lake Ontario</u> ii. Nature of, or basis for, designation (e.g., established highway overlook, state or local park, state historic trail or scenic byway, etc.): <u>Local Parks along Irondequoit Bay and Ontario Beach, Durand Eastman park</u> iii. Distance between project and resource: <u>1.2-2.8 miles</u> 	
i. Is the project site located within a designated river corridor under the Wild, Scenic and Recreational Rivers Program 6 NYCRR 666? <input type="checkbox"/> Yes <input checked="" type="checkbox"/> No	
If Yes: <ul style="list-style-type: none"> i. Identify the name of the river and its designation: _____ ii. Is the activity consistent with development restrictions contained in 6NYCRR Part 666? <input type="checkbox"/> Yes <input type="checkbox"/> No 	

K. Additional Information

Attach any additional information which may be needed to clarify your project

If you have identified any adverse impacts which could be associated with your proposal, please describe those impacts plus any measures which you propose to avoid or minimize them.

G. Verification

I certify that the information provided is true to the best of my knowledge.

Applicant/Spponsor Name Justin Lulherro, P.E. as agent

Date 9/30/2024

Signature _____

Title Geographic Discipline Leader

PRINT FORM

Full Environmental Assessment Form
Part 2 - Identification of Potential Project Impacts

Agency Use Only (If applicable)
 Project: Providence Housing 2500 Cahoon Road
 Date: _____


Part 2 is to be completed by the lead agency. Part 2 is designed to help the lead agency inventory all potential resources that could be affected by a proposed project or action. We recognize that the lead agency's reviewer(s) will not necessarily be environmental professionals. So, the questions are designed to walk a reviewer through the assessment process by providing a series of questions that can be answered using the information found in Part 1. To further assist the lead agency in completing Part 2, the form identifies the most relevant questions in Part 1 that will provide the information needed to answer the Part 2 question. When Part 2 is completed, the lead agency will have identified the relevant environmental areas that may be impacted by the proposed activity.

If the lead agency is a state agency and the action is in any Coastal Area, complete the Coastal Assessment Form before proceeding with this assessment.

Tips for completing Part 2:

- Review all of the information provided in Part 1.
- Review any application, maps, supporting materials and the Full EAF Workbook.
- Answer each of the 18 questions in Part 2.
- If you answer "Yes" to a numbered question, please complete all the questions that follow in that section.
- If you answer "No" to a numbered question, move on to the next numbered question.
- Check appropriate column to indicate the anticipated size of the impact.
- Proposed projects that would exceed a numeric threshold contained in a question should result in the reviewing agency checking the box "Moderate to large impact may occur."
- The reviewer is not expected to be an expert in environmental analysis.
- If you are not sure or undecided about the size of an impact, it may help to review the sub-questions for the general question and consult the workbook.
- When answering a question consider all components of the proposed activity, that is, the "whole action".
- Consider the possibility for long-term and cumulative impacts as well as direct impacts.
- Answer the question in a reasonable manner considering the scale and context of the project.

I. Impact on Land		<input type="checkbox"/> NO	<input checked="" type="checkbox"/> YES
Proposed action may involve construction on, or physical alteration of, the land surface of the proposed site. (See Part 1, D, 1) <i>If "Yes", answer questions a - i. If "No", move on to Section 2.</i>			
	Relevant Part 1 Question(s)	No, or small impact may occur	Moderate to large impact may occur
a. The proposed action may involve construction on land where depth to water table is less than 3 feet.	D2d	<input checked="" type="checkbox"/>	<input type="checkbox"/>
b. The proposed action may involve construction on slopes of 15% or greater.	D2f	<input checked="" type="checkbox"/>	<input type="checkbox"/>
c. The proposed action may involve construction on land where bedrock is exposed, or generally within 5 feet of existing ground surface.	D2a	<input checked="" type="checkbox"/>	<input type="checkbox"/>
d. The proposed action may involve the excavation and removal of more than 1,000 tons of natural material.	D2a	<input checked="" type="checkbox"/>	<input type="checkbox"/>
e. The proposed action may involve construction that continues for more than one year or in multiple phases.	D1e	<input type="checkbox"/>	<input checked="" type="checkbox"/>
f. The proposed action may result in increased erosion, whether from physical disturbance or vegetation removal (including from treatment by herbicides).	D2c, D2g	<input checked="" type="checkbox"/>	<input type="checkbox"/>
g. The proposed action is, or may be, located within a Coastal Erosion hazard area.	B1i	<input checked="" type="checkbox"/>	<input type="checkbox"/>
h. Other impacts:		<input type="checkbox"/>	<input type="checkbox"/>



2. Impact on Geological Features

The proposed action may result in the modification or destruction of, or inhibit access to, any unique or unusual land forms on the site (e.g., cliffs, dunes, minerals, fossils, caves). (See Part I, E.2.g)

☒ NO☐ YES

If "Yes", answer questions a - c. If "No", move on to Section 3.

	Relevant Part I Question(s)	No, or small impact may occur	Moderate to large impact may occur
a. Identify the specific land form(s) attached: _____	E2g	<input type="checkbox"/>	<input type="checkbox"/>
b. The proposed action may affect or is adjacent to a geological feature listed as a registered National Natural Landmark. Specific feature: _____	E3e	<input type="checkbox"/>	<input type="checkbox"/>
c. Other impacts: _____		<input type="checkbox"/>	<input type="checkbox"/>

3. Impacts on Surface Water

The proposed action may affect one or more wetlands or other surface water bodies (e.g., streams, rivers, ponds or lakes). (See Part I, D.2, E.2.h)

☒ NO☐ YES

If "Yes", answer questions a - k. If "No", move on to Section 4.

	Relevant Part I Question(s)	No, or small impact may occur	Moderate to large impact may occur
a. The proposed action may create a new water body.	D2b, D1h	<input type="checkbox"/>	<input type="checkbox"/>
b. The proposed action may result in an increase or decrease of over 10% or more than a 10 acre increase or decrease in the surface area of any body of water.	D2b	<input type="checkbox"/>	<input type="checkbox"/>
c. The proposed action may involve dredging more than 100 cubic yards of material from a wetland or water body.	D2a	<input type="checkbox"/>	<input type="checkbox"/>
d. The proposed action may involve construction within or adjoining a freshwater or tidal wetland, or in the bed or banks of any other water body.	E2h	<input type="checkbox"/>	<input type="checkbox"/>
e. The proposed action may create turbidity in a waterbody, either from upland erosion, runoff or by disturbing bottom sediments.	D2a, D2h	<input type="checkbox"/>	<input type="checkbox"/>
f. The proposed action may include construction of one or more intake(s) for withdrawal of water from surface water.	D2e	<input type="checkbox"/>	<input type="checkbox"/>
g. The proposed action may include construction of one or more outfall(s) for discharge of wastewater to surface water(s).	D2d	<input type="checkbox"/>	<input type="checkbox"/>
h. The proposed action may cause soil erosion, or otherwise create a source of stormwater discharge that may lead to siltation or other degradation of receiving water bodies.	D2e	<input type="checkbox"/>	<input type="checkbox"/>
i. The proposed action may affect the water quality of any water bodies within or downstream of the site of the proposed action.	E2h	<input type="checkbox"/>	<input type="checkbox"/>
j. The proposed action may involve the application of pesticides or herbicides in or around any water body.	D2q, E2h	<input type="checkbox"/>	<input type="checkbox"/>
k. The proposed action may require the construction of new, or expansion of existing, wastewater treatment facilities.	D1a, D2d	<input type="checkbox"/>	<input type="checkbox"/>

1. Other impacts: _____		C	D
-------------------------	--	---	---

4. Impact on groundwater
 The proposed action may result in new or additional use of ground water, or may have the potential to introduce contaminants to ground water or an aquifer.
 (See Part I, D.2.a, D.2.c, D.2.d, D.2.p, D.2.q, D.2.t)
 If "Yes", answer questions a - h. If "No", move on to Section 5.

☐ NO ☒ YES

	Relevant Part I Question(s)	No, or small impact may occur	Moderate to large impact may occur
a. The proposed action may require new water supply wells, or create additional demand on supplies from existing water supply wells.	D2c	<input checked="" type="checkbox"/>	<input type="checkbox"/>
b. Water supply demand from the proposed action may exceed safe and sustainable withdrawal capacity rate of the local supply or aquifer. Cite Source: _____	D2c	<input checked="" type="checkbox"/>	<input type="checkbox"/>
c. The proposed action may allow or result in residential uses in areas without water and sewer services.	D1a, D2c	<input checked="" type="checkbox"/>	<input type="checkbox"/>
d. The proposed action may include or require wastewater discharged to groundwater.	D2d, E2i	<input checked="" type="checkbox"/>	<input type="checkbox"/>
e. The proposed action may result in the construction of water supply wells in locations where groundwater is, or is suspected to be, contaminated.	D2c, E1f, E1g, E1h	<input checked="" type="checkbox"/>	<input type="checkbox"/>
f. The proposed action may require the bulk storage of petroleum or chemical products over ground water or an aquifer.	D2p, E2i	<input checked="" type="checkbox"/>	<input type="checkbox"/>
g. The proposed action may involve the commercial application of pesticides within 100 feet of potable drinking water or irrigation sources.	E2h, D2q, E2i, D2c	<input checked="" type="checkbox"/>	<input type="checkbox"/>
h. Other impacts: _____		<input type="checkbox"/>	<input type="checkbox"/>

5. Impact on Flooding
 The proposed action may result in development on lands subject to flooding.
 (See Part I, E.2)
 If "Yes", answer questions a - g. If "No", move on to Section 6.

☐ NO ☒ YES

	Relevant Part I Question(s)	No, or small impact may occur	Moderate to large impact may occur
a. The proposed action may result in development in a designated floodway.	E2i	<input checked="" type="checkbox"/>	<input type="checkbox"/>
b. The proposed action may result in development within a 100 year floodplain.	E2j	<input checked="" type="checkbox"/>	<input type="checkbox"/>
c. The proposed action may result in development within a 500 year floodplain.	E2k	<input checked="" type="checkbox"/>	<input type="checkbox"/>
d. The proposed action may result in, or require, modification of existing drainage patterns.	D2b, D2c	<input checked="" type="checkbox"/>	<input type="checkbox"/>
e. The proposed action may change flood water flows that contribute to flooding.	D2h, E2i, E2j, E2k	<input checked="" type="checkbox"/>	<input type="checkbox"/>
f. If there is a dam located on the site of the proposed action, is the dam in need of repair, or upgrade?	E1c	<input checked="" type="checkbox"/>	<input type="checkbox"/>

g. Other impacts: _____	<input type="checkbox"/>	<input type="checkbox"/>
-------------------------	--------------------------	--------------------------

6. Impacts on Air The proposed action may include a state regulated air emission source. (See Part 1, D.2.f, D.2.h, D.2.g) If "Yes", answer questions a - f. If "No", move on to Section 7.			
	<input checked="" type="checkbox"/> NO	<input type="checkbox"/> YES	
	Relevant Part I Question(s)	No, or small impact may occur	Moderate to large impact may occur
a. If the proposed action requires federal or state air emission permits, the action may also emit one or more greenhouse gases at or above the following levels: i. More than 1000 tons/year of carbon dioxide (CO ₂) ii. More than 3.5 tons/year of nitrous oxide (N ₂ O) iii. More than 1000 tons/year of carbon equivalent of perfluorocarbons (PFC's) iv. More than .045 tons/year of sulfur hexafluoride (SF ₆) v. More than 1000 tons/year of carbon dioxide equivalent of hydrochlorofluorocarbons (HFCs) emissions vi. 43 tons/year or more of methane	D2g D2g D2g D2g D2g D2h	<input type="checkbox"/> <input type="checkbox"/> <input type="checkbox"/> <input type="checkbox"/> <input type="checkbox"/> <input type="checkbox"/>	<input type="checkbox"/> <input type="checkbox"/> <input type="checkbox"/> <input type="checkbox"/> <input type="checkbox"/> <input type="checkbox"/>
b. The proposed action may generate 10 tons/year or more of any one designated hazardous air pollutant, or 25 tons/year or more of any combination of such hazardous air pollutants.	D2g	<input type="checkbox"/>	<input type="checkbox"/>
c. The proposed action may require a state air registration, or may produce an emissions rate of total contaminants that may exceed 5 lbs. per hour, or may include a heat source capable of producing more than 10 million B.T.U.'s per hour.	D2f, D2g	<input type="checkbox"/>	<input type="checkbox"/>
d. The proposed action may reach 50% of any of the thresholds in "a" through "c", above.	D2g	<input type="checkbox"/>	<input type="checkbox"/>
e. The proposed action may result in the combustion or thermal treatment of more than 1 ton of refuse per hour.	D2s	<input type="checkbox"/>	<input type="checkbox"/>
f. Other impacts: _____		<input type="checkbox"/>	<input type="checkbox"/>

7. Impact on Plants and Animals The proposed action may result in a loss of flora or fauna. (See Part 1, E.2. m.-q.) If "Yes", answer questions a - d. If "No", move on to Section 8.			
	<input type="checkbox"/> NO	<input checked="" type="checkbox"/> YES	
	Relevant Part I Question(s)	No, or small impact may occur	Moderate to large impact may occur
a. The proposed action may cause reduction in population or loss of individuals of any threatened or endangered species, as listed by New York State or the Federal government, that use the site, or are found on, over, or near the site.	E2o	<input checked="" type="checkbox"/>	<input type="checkbox"/>
b. The proposed action may result in a reduction or degradation of any habitat used by any rare, threatened or endangered species, as listed by New York State or the federal government.	E2o	<input checked="" type="checkbox"/>	<input type="checkbox"/>
c. The proposed action may cause reduction in population, or loss of individuals, of any species of special concern or conservation need, as listed by New York State or the Federal government, that use the site, or are found on, over, or near the site.	E2p	<input checked="" type="checkbox"/>	<input type="checkbox"/>
d. The proposed action may result in a reduction or degradation of any habitat used by any species of special concern and conservation need, as listed by New York State or the Federal government.	E2p	<input checked="" type="checkbox"/>	<input type="checkbox"/>

e. The proposed action may diminish the capacity of a registered National Natural Landmark to support the biological community it was established to protect.	E3c	<input checked="" type="checkbox"/>	<input type="checkbox"/>
f. The proposed action may result in the removal of, or ground disturbance in, any portion of a designated significant natural community. Source: _____	E2n	<input checked="" type="checkbox"/>	<input type="checkbox"/>
g. The proposed action may substantially interfere with nesting/breeding, foraging, or over-wintering habitat for the predominant species that occupy or use the project site.	E2m	<input checked="" type="checkbox"/>	<input type="checkbox"/>
h. The proposed action requires the conversion of more than 10 acres of forest, grassland or any other regionally or locally important habitat. Habitat type & information source: _____	E1b	<input type="checkbox"/>	<input type="checkbox"/>
i. Proposed action (commercial, industrial or recreational projects, only) involves use of herbicides or pesticides.	D2q	<input checked="" type="checkbox"/>	<input type="checkbox"/>
j. Other impacts: _____		<input type="checkbox"/>	<input type="checkbox"/>

8. Impact on Agricultural Resources		<input checked="" type="checkbox"/> NO	<input type="checkbox"/> YES
The proposed action may impact agricultural resources. (See Part I, E.3.a. and b.)			
If "Yes", answer questions a - h. If "No", move on to Section 9			
	Relevant Part I Question(s)	No, or small impact may occur	Moderate to large impact may occur
a. The proposed action may impact soil classified within soil group 1 through 4 of the NYS Land Classification System.	E2c, E3b	<input type="checkbox"/>	<input type="checkbox"/>
b. The proposed action may sever, cross or otherwise limit access to agricultural land (includes cropland, hayfields, pasture, vineyard, orchard, etc).	E1a, E1b	<input type="checkbox"/>	<input type="checkbox"/>
c. The proposed action may result in the excavation or compaction of the soil profile of active agricultural land.	E3b	<input type="checkbox"/>	<input type="checkbox"/>
d. The proposed action may irreversibly convert agricultural land to non-agricultural uses, either more than 2.5 acres if located in an Agricultural District, or more than 10 acres if not within an Agricultural District.	E1b, E3a	<input type="checkbox"/>	<input type="checkbox"/>
e. The proposed action may disrupt or prevent installation of an agricultural land management system.	E1a, E1b	<input type="checkbox"/>	<input type="checkbox"/>
f. The proposed action may result, directly or indirectly, in increased development potential or pressure on farmland.	C2c, C3, D2c, D2d	<input type="checkbox"/>	<input type="checkbox"/>
g. The proposed project is not consistent with the adopted municipal Farmland Protection Plan.	C2c	<input type="checkbox"/>	<input type="checkbox"/>
h. Other impacts: _____		<input type="checkbox"/>	<input type="checkbox"/>

9. Impact on Aesthetic Resources The land use of the proposed action are obviously different from, or are in sharp contrast to, current land use patterns between the proposed project and a scenic or aesthetic resource. (Part I, E.1.a, E.1.b, E.3.h.) <i>If "Yes", answer questions a - g. If "No", go to Section 10.</i>		<input type="checkbox"/> NO <input checked="" type="checkbox"/> YES	
	Relevant Part I Question(s)	No, or small impact may occur	Moderate to large impact may occur
a. Proposed action may be visible from any officially designated federal, state, or local scenic or aesthetic resource.	E3h	<input checked="" type="checkbox"/>	<input type="checkbox"/>
b. The proposed action may result in the obstruction, elimination or significant screening of one or more officially designated scenic views.	E3h, C2b	<input checked="" type="checkbox"/>	<input type="checkbox"/>
c. The proposed action may be visible from publicly accessible vantage points: i. Seasonally (e.g., screened by summer foliage, but visible during other seasons) ii. Year round	E3h	<input checked="" type="checkbox"/> <input checked="" type="checkbox"/>	<input type="checkbox"/> <input type="checkbox"/>
d. The situation or activity in which viewers are engaged while viewing the proposed action is: i. Routine travel by residents, including travel to and from work ii. Recreational or tourism based activities	E3h E2q, E1c	<input checked="" type="checkbox"/> <input checked="" type="checkbox"/>	<input type="checkbox"/> <input type="checkbox"/>
e. The proposed action may cause a diminishment of the public enjoyment and appreciation of the designated aesthetic resource.	E3h	<input checked="" type="checkbox"/>	<input type="checkbox"/>
f. There are similar projects visible within the following distance of the proposed project: 0-1/2 mile 1/4 - 3 mile 3-5 mile 5+ mile	D1a, E1a, D1f, D1g	<input checked="" type="checkbox"/>	<input type="checkbox"/>
g. Other impacts: _____		<input type="checkbox"/>	<input type="checkbox"/>

10. Impact on Historic and Archeological Resources The proposed action may occur in or adjacent to a historic or archaeological resource. (Part I, E.3.e, f. and g.) <i>If "Yes", answer questions a - e. If "No", go to Section 11.</i>		<input checked="" type="checkbox"/> NO <input type="checkbox"/> YES	
	Relevant Part I Question(s)	No, or small impact may occur	Moderate to large impact may occur
a. The proposed action may occur wholly or partially within, or substantially contiguous to, any buildings, archaeological site or district which is listed on the National or State Register of Historical Places, or that has been determined by the Commissioner of the NYS Office of Parks, Recreation and Historic Preservation to be eligible for listing on the State Register of Historic Places.	E3e	<input type="checkbox"/>	<input type="checkbox"/>
b. The proposed action may occur wholly or partially within, or substantially contiguous to, an area designated as sensitive for archaeological sites on the NY State Historic Preservation Office (SHPO) archaeological site inventory.	E3f	<input type="checkbox"/>	<input type="checkbox"/>
c. The proposed action may occur wholly or partially within, or substantially contiguous to, an archaeological site not included on the NY SHPO inventory. Source: _____	E3g	<input type="checkbox"/>	<input type="checkbox"/>

d. Other impacts: _____		<input type="checkbox"/>	<input type="checkbox"/>
If any of the above (a-d) are answered "Moderate to large impact may occur", continue with the following questions to help support conclusions in Part 3:			
i. The proposed action may result in the destruction or alteration of all or part of the site or property.	E3e, E3g, E3f	<input type="checkbox"/>	<input type="checkbox"/>
ii. The proposed action may result in the alteration of the property's setting or integrity.	E3e, E3f, E3g, E1a, E1b	<input type="checkbox"/>	<input type="checkbox"/>
iii. The proposed action may result in the introduction of visual elements which are out of character with the site or property, or may alter its setting.	E3e, E3f, E3g, E3h, C2, C3	<input type="checkbox"/>	<input type="checkbox"/>

11. Impact on Open Space and Recreation The proposed action may result in a loss of recreational opportunities or a reduction of an open space resource as designated in any adopted municipal open space plan. (See Part 1, C.2.e, E.1.e., E.2.q.) If "Yes", answer questions a - e. If "No", go to Section 12.			
		<input checked="" type="checkbox"/> NO	<input type="checkbox"/> YES
	Relevant Part I Question(s)	No, or small impact may occur	Moderate to large impact may occur
a. The proposed action may result in an impairment of natural functions, or "ecosystem services", provided by an undeveloped area, including but not limited to stormwater storage, nutrient cycling, wildlife habitat.	D2e, E1b, E2h, E2m, E2o, E2a, E2p	<input type="checkbox"/>	<input type="checkbox"/>
b. The proposed action may result in the loss of a current or future recreational resource.	C2a, E1c, C2c, E2q	<input type="checkbox"/>	<input type="checkbox"/>
c. The proposed action may eliminate open space or recreational resource in an area with few such resources.	C2a, C2c, E1c, E2q	<input type="checkbox"/>	<input type="checkbox"/>
d. The proposed action may result in loss of an area now used informally by the community as an open space resource.	C2c, E1c	<input type="checkbox"/>	<input type="checkbox"/>
e. Other impacts: _____		<input type="checkbox"/>	<input type="checkbox"/>

12. Impact on Critical Environmental Areas The proposed action may be located within or adjacent to a critical environmental area (CEA). (See Part 1, E.3.d) If "Yes", answer questions a - c. If "No", go to Section 13.			
		<input checked="" type="checkbox"/> NO	<input type="checkbox"/> YES
	Relevant Part I Question(s)	No, or small impact may occur	Moderate to large impact may occur
a. The proposed action may result in a reduction in the quantity of the resource or characteristic which was the basis for designation of the CEA.	E3d	<input type="checkbox"/>	<input type="checkbox"/>
b. The proposed action may result in a reduction in the quality of the resource or characteristic which was the basis for designation of the CEA.	E3d	<input type="checkbox"/>	<input type="checkbox"/>
c. Other impacts: _____		<input type="checkbox"/>	<input type="checkbox"/>

13. Impact on Transportation
The proposed action may result in a change to existing transportation systems.
(See Part I, D.2.j)
If "Yes", answer questions a - f. If "No", go to Section 14.

☐ NO ☒ YES

	Relevant Part I Question(s)	No, or small impact may occur	Moderate to large impact may occur
a. Projected traffic increase may exceed capacity of existing road network.	D2j	<input checked="" type="checkbox"/>	<input type="checkbox"/>
b. The proposed action may result in the construction of paved parking area for 500 or more vehicles.	D2j	<input checked="" type="checkbox"/>	<input type="checkbox"/>
c. The proposed action will degrade existing transit access.	D2j	<input checked="" type="checkbox"/>	<input type="checkbox"/>
d. The proposed action will degrade existing pedestrian or bicycle accommodations.	D2j	<input checked="" type="checkbox"/>	<input type="checkbox"/>
e. The proposed action may alter the present pattern of movement of people or goods.	D2j	<input checked="" type="checkbox"/>	<input type="checkbox"/>
f. Other impacts:		<input type="checkbox"/>	<input type="checkbox"/>

14. Impact on Energy
The proposed action may cause an increase in the use of any form of energy.
(See Part I, D.2.k)
If "Yes", answer questions a - e. If "No", go to Section 15.

☐ NO ☒ YES

	Relevant Part I Question(s)	No, or small impact may occur	Moderate to large impact may occur
a. The proposed action will require a new, or an upgrade to an existing, substation.	D2k	<input checked="" type="checkbox"/>	<input type="checkbox"/>
b. The proposed action will require the creation or extension of an energy transmission or supply system to serve more than 50 single or two-family residences or to serve a commercial or industrial use.	D1f, D1q, D2k	<input checked="" type="checkbox"/>	<input type="checkbox"/>
c. The proposed action may utilize more than 2,500 MWhrs per year of electricity.	D2k	<input checked="" type="checkbox"/>	<input type="checkbox"/>
d. The proposed action may involve heating and/or cooling of more than 100,000 square feet of building area when completed.	D1g	<input checked="" type="checkbox"/>	<input type="checkbox"/>
e. Other impacts:		<input type="checkbox"/>	<input type="checkbox"/>

15. Impact on Noise, Odor, and Light
The proposed action may result in an increase in noise, odors, or outdoor lighting.
(See Part I, D.2.m., n., and o.)
If "Yes", answer questions a - f. If "No", go to Section 16.

☐ NO ☒ YES

	Relevant Part I Question(s)	No, or small impact may occur	Moderate to large impact may occur
a. The proposed action may produce sound above noise levels established by local regulation.	D2m	<input checked="" type="checkbox"/>	<input type="checkbox"/>
b. The proposed action may result in blasting within 1,500 feet of any residence, hospital, school, licensed day care center, or nursing home.	D2m, E1d	<input checked="" type="checkbox"/>	<input type="checkbox"/>
c. The proposed action may result in routine odors for more than one hour per day.	D2o	<input checked="" type="checkbox"/>	<input type="checkbox"/>

d. The proposed action may result in light shining onto adjoining properties.	D2n	<input checked="" type="checkbox"/>	<input type="checkbox"/>
e. The proposed action may result in lighting creating sky-glow brighter than existing area conditions.	D2n, E1a	<input type="checkbox"/>	<input checked="" type="checkbox"/>
f. Other impacts:		<input type="checkbox"/>	<input type="checkbox"/>

16. Impact on Human Health The proposed action may have an impact on human health from exposure to new or existing sources of contaminants. (See Part 1.D.2.q., E.1. d. f. g. and h.) If "Yes", answer questions a - m. If "No", go to Section 17.			
		<input type="checkbox"/> NO	<input checked="" type="checkbox"/> YES
	Relevant Part I Question(s)	No, or small impact may occur	Moderate to large impact may occur
a. The proposed action is located within 1500 feet of a school, hospital, licensed day care center, group home, nursing home or retirement community.	E1d	<input checked="" type="checkbox"/>	<input type="checkbox"/>
b. The site of the proposed action is currently undergoing remediation.	E1g, E1h	<input type="checkbox"/>	<input checked="" type="checkbox"/>
c. There is a completed emergency spill remediation, or a completed environmental site remediation on, or adjacent to, the site of the proposed action.	E1g, E1h	<input checked="" type="checkbox"/>	<input type="checkbox"/>
d. The site of the action is subject to an institutional control limiting the use of the property (e.g., easement or deed restriction).	E1g, E1h	<input checked="" type="checkbox"/>	<input type="checkbox"/>
e. The proposed action may affect institutional control measures that were put in place to ensure that the site remains protective of the environment and human health.	E1g, E1h	<input checked="" type="checkbox"/>	<input type="checkbox"/>
f. The proposed action has adequate control measures in place to ensure that future generation, treatment and/or disposal of hazardous wastes will be protective of the environment and human health.	D2i	<input checked="" type="checkbox"/>	<input type="checkbox"/>
g. The proposed action involves construction or modification of a solid waste management facility.	D2q, E1f	<input checked="" type="checkbox"/>	<input type="checkbox"/>
h. The proposed action may result in the unearthing of solid or hazardous waste.	D2q, E1f	<input type="checkbox"/>	<input checked="" type="checkbox"/>
i. The proposed action may result in an increase in the rate of disposal, or processing, of solid waste.	D2r, D2s	<input checked="" type="checkbox"/>	<input type="checkbox"/>
j. The proposed action may result in excavation or other disturbance within 2000 feet of a site used for the disposal of solid or hazardous waste.	E1f, E1g, E1h	<input type="checkbox"/>	<input checked="" type="checkbox"/>
k. The proposed action may result in the migration of explosive gases from a landfill site to adjacent off site structures.	E1f, E1g	<input checked="" type="checkbox"/>	<input type="checkbox"/>
l. The proposed action may result in the release of contaminated leachate from the project site.	D2s, E1f, D2r	<input checked="" type="checkbox"/>	<input type="checkbox"/>
m. Other impacts:		<input type="checkbox"/>	<input type="checkbox"/>

17. Consistency with Community Plans

The proposed action is not consistent with adopted land use plans.
(See Part I, C.1, C.2, and C.3.)

☒ NO☐ YES

If "Yes", answer questions a - h. If "No", go to Section 18.

	Relevant Part I Question(s)	No, or small impact may occur	Moderate to large impact may occur
a. The proposed action's land use components may be different from, or in sharp contrast to, current surrounding land use pattern(s).	C2, C3, D1a, E1a, E1b	<input type="checkbox"/>	<input type="checkbox"/>
b. The proposed action will cause the permanent population of the city, town or village in which the project is located to grow by more than 5%.	C2	<input type="checkbox"/>	<input type="checkbox"/>
c. The proposed action is inconsistent with local land use plans or zoning regulations.	C2, C2, C3	<input type="checkbox"/>	<input type="checkbox"/>
d. The proposed action is inconsistent with any County plans, or other regional land use plans.	C2, C2	<input type="checkbox"/>	<input type="checkbox"/>
e. The proposed action may cause a change in the density of development that is not supported by existing infrastructure or is distant from existing infrastructure.	C3, D1c, D1d, D1f, D1d, E1b	<input type="checkbox"/>	<input type="checkbox"/>
f. The proposed action is located in an area characterized by low density development that will require new or expanded public infrastructure.	C4, D2c, D2d, D2j	<input type="checkbox"/>	<input type="checkbox"/>
g. The proposed action may induce secondary development impacts (e.g., residential or commercial development not included in the proposed action)	C2a	<input type="checkbox"/>	<input type="checkbox"/>
h. Other: _____		<input type="checkbox"/>	<input type="checkbox"/>

18. Consistency with Community Character

The proposed project is inconsistent with the existing community character.
(See Part I, C.2, C.3, D.2, E.3)

☒ NO☐ YES

If "Yes", answer questions a - g. If "No", proceed to Part 3.

	Relevant Part I Question(s)	No, or small impact may occur	Moderate to large impact may occur
a. The proposed action may replace or eliminate existing facilities, structures, or areas of historic importance to the community.	E3e, E3f, E3g	<input type="checkbox"/>	<input type="checkbox"/>
b. The proposed action may create a demand for additional community services (e.g. schools, police and fire)	C4	<input type="checkbox"/>	<input type="checkbox"/>
c. The proposed action may displace affordable or low-income housing in an area where there is a shortage of such housing.	C2, C3, D1f, D1g, E1a	<input type="checkbox"/>	<input type="checkbox"/>
d. The proposed action may interfere with the use or enjoyment of officially recognized or designated public resources.	C2, E3	<input type="checkbox"/>	<input type="checkbox"/>
e. The proposed action is inconsistent with the predominant architectural scale and character.	C2, C3	<input type="checkbox"/>	<input type="checkbox"/>
f. Proposed action is inconsistent with the character of the existing natural landscape.	C2, C3, E1a, E1b, E2g, E2h	<input type="checkbox"/>	<input type="checkbox"/>
g. Other impacts: _____		<input type="checkbox"/>	<input type="checkbox"/>

PRINT FULL FORM

Full Environmental Assessment Form **Part 3 - Evaluation of the Magnitude and Importance of Project Impacts** **and** **Determination of Significance**

Part 3 provides the reasons in support of the determination of significance. The lead agency must complete Part 3 for every question in Part 2 where the impact has been identified as potentially moderate to large or where there is a need to explain why a particular element of the proposed action will not, or may, result in a significant adverse environmental impact.

Based on the analysis in Part 3, the lead agency must decide whether to require an environmental impact statement to further assess the proposed action or whether available information is sufficient for the lead agency to conclude that the proposed action will not have a significant adverse environmental impact. By completing the certification on the next page, the lead agency can complete its determination of significance.

Reasons Supporting This Determination:

To complete this section:

- Identify the impact based on the Part 2 responses and describe its magnitude. Magnitude considers factors such as severity, size or extent of an impact.
- Assess the importance of the impact. Importance relates to the geographic scope, duration, probability of the impact occurring, number of people affected by the impact and any additional environmental consequences if the impact were to occur.
- The assessment should take into consideration any design element or project changes.
- Repeat this process for each Part 2 question where the impact has been identified as potentially moderate to large or where there is a need to explain why a particular element of the proposed action will not, or may, result in a significant adverse environmental impact.
- Provide the reason(s) why the impact may, or will not, result in a significant adverse environmental impact.
- For Conditional Negative Declarations identify the specific condition(s) imposed that will modify the proposed action so that no significant adverse environmental impacts will result.
- Attach additional sheets, as needed.

Please see attachment.

Determination of Significance - Type 1 and Unlisted Actions

SEQR Status: ☐ Type 1 ☒ Unlisted

Identify portions of EAF completed for this Project: ☒ Part 1 ☒ Part 2 ☒ Part 3

Upon review of the information recorded on this EAF, as noted, plus this additional support information

and considering both the magnitude and importance of each identified potential impact, it is the conclusion of the
Town of Irondequoit Planning Board as lead agency that:

☒ A. This project will result in no significant adverse impacts on the environment, and, therefore, an environmental impact statement need not be prepared. Accordingly, this negative declaration is issued.

☐ B. Although this project could have a significant adverse impact on the environment, that impact will be avoided or substantially mitigated because of the following conditions which will be required by the lead agency:

There will, therefore, be no significant adverse impacts from the project as conditioned, and, therefore, this conditioned negative declaration is issued. A conditioned negative declaration may be used only for UNLUSTED actions (see 6 NYCRR 617.7(d)).

☐ C. This Project may result in one or more significant adverse impacts on the environment, and an environmental impact statement must be prepared to further assess the impact(s) and possible mitigation and to explore alternatives to avoid or reduce those impacts. Accordingly, this positive declaration is issued.

Name of Action: Providence Housing (2580 Culver Road) Site Plan and EPOD Permits

Name of Lead Agency: Town of Irondequoit Planning Board

Name of Responsible Officer in Lead Agency: Bernie Bloch

Title of Responsible Officer: Planning Board Chair

Signature of Responsible Officer in Lead Agency: 

Date: 1/27/25

Signature of Preparer (if different from Responsible Officer)

Date:

(For Further Information:

Contact Person: Michelle Niches, Irondequoit Planning and Zoning Coordinator

Address: 1280 Tius Avenue, Irondequoit, NY 146017

Telephone Number: 585-338-6017

E-mail: mnichols@irondequoit.gov

For Type I Actions and Conditioned Negative Declarations, a copy of this Notice is sent to:

Chief Executive Officer of the political subdivision in which the action will be principally located (e.g., Town / City / Village of)

Other involved agencies (if any)

Applicant (if any)

Environmental Notice Bulletin <http://www.dec.ny.gov/enb/enb.html>

Project: Balisnki Gardens

Date: 4-9-25

***Short Environmental Assessment Form
Part 2 - Impact Assessment***

Part 2 is to be completed by the Lead Agency.

Answer all of the following questions in Part 2 using the information contained in Part 1 and other materials submitted by the project sponsor or otherwise available to the reviewer. When answering the questions the reviewer should be guided by the concept "Have my responses been reasonable considering the scale and context of the proposed action?"

	No, or small impact may occur	Moderate to large impact may occur
1. Will the proposed action create a material conflict with an adopted land use plan or zoning regulations?	<input checked="" type="checkbox"/>	<input type="checkbox"/>
2. Will the proposed action result in a change in the use or intensity of use of land?	<input checked="" type="checkbox"/>	<input type="checkbox"/>
3. Will the proposed action impair the character or quality of the existing community?	<input checked="" type="checkbox"/>	<input type="checkbox"/>
4. Will the proposed action have an impact on the environmental characteristics that caused the establishment of a Critical Environmental Area (CEA)?	<input checked="" type="checkbox"/>	<input type="checkbox"/>
5. Will the proposed action result in an adverse change in the existing level of traffic or affect existing infrastructure for mass transit, biking or walkway?	<input checked="" type="checkbox"/>	<input type="checkbox"/>
6. Will the proposed action cause an increase in the use of energy and it fails to incorporate reasonably available energy conservation or renewable energy opportunities?	<input checked="" type="checkbox"/>	<input type="checkbox"/>
7. Will the proposed action impact existing:	<input checked="" type="checkbox"/>	<input type="checkbox"/>
a. public / private water supplies?	<input checked="" type="checkbox"/>	<input type="checkbox"/>
b. public / private wastewater treatment utilities?	<input checked="" type="checkbox"/>	<input type="checkbox"/>
8. Will the proposed action impair the character or quality of important historic, archaeological, architectural or aesthetic resources?	<input checked="" type="checkbox"/>	<input type="checkbox"/>
9. Will the proposed action result in an adverse change to natural resources (e.g., wetlands, waterbodies, groundwater, air quality, flora and fauna)?	<input checked="" type="checkbox"/>	<input type="checkbox"/>
10. Will the proposed action result in an increase in the potential for erosion, flooding or drainage problems?	<input checked="" type="checkbox"/>	<input type="checkbox"/>
11. Will the proposed action create a hazard to environmental resources or human health?	<input checked="" type="checkbox"/>	<input type="checkbox"/>

Agency Use Only [If applicable]	
Project:	Balisnki Gardens
Date:	4-9-25

Short Environmental Assessment Form Part 3 Determination of Significance

For every question in Part 2 that was answered "moderate to large impact may occur", or if there is a need to explain why a particular element of the proposed action may or will not result in a significant adverse environmental impact, please complete Part 3. Part 3 should, in sufficient detail, identify the impact, including any measures or design elements that have been included by the project sponsor to avoid or reduce impacts. Part 3 should also explain how the lead agency determined that the impact may or will not be significant. Each potential impact should be assessed considering its setting, probability of occurring, duration, irreversibility, geographic scope and magnitude. Also consider the potential for short-term, long-term and cumulative impacts.

This proposed project is the construction of a 104 unit 5 building multi-family residential development by Providence housing. The subject property is a 9.2 acre site along Culver Rd. The site is a former landfill, is vacant and enrolled in the Brownfield Cleanup Program (BCP). Comprehensive investigative and remediation plans are in place to address contamination and site cleanup including a Remedial Action Work Plan (RAWP) pursuant to the BCP in New York State DEC regulations. As part of the BCP the applicant adheres to the RAWP protocols for the removal of contaminated soil in the design of a vapor medication system is part of the remediation process. Site remediation will be conducted under state regulations, ensuring that the contamination is addressed prior to site occupancy. The Monroe County Division of Community Development is providing CDBG funding to promote affordable rental housing options throughout Monroe County.

The 9.2 acre site is accessible through Culver Road and is in an area with a mix of residential and commercial uses. Rezoned from R1 to R5 residential it is currently vacant but was previously a landfill and agricultural market. The site contains undocumented fill material including construction debris up to 20 feet deep, primarily in former ravine. It was accepted into the Brownfield Cleanup Program in November 2023 as site number C828226. Hobby Creek lies 500 feet north with groundwater generally flowing northeast. A 2024 study found no wetlands, streams, or habitats for endangered species on the site. Based on review of the site, the project does not impact wetlands, the 100 year floodplain or any structures more than 50 years old. The project will not impact existing natural resources, wetlands, historical or cultural resources and will not alter the existing community character. The proposed action is consistent with existing land use. Accordingly, the proposed action will not result in any significant adverse environmental impacts.

- ☐ Check this box if you have determined, based on the information and analysis above, and any supporting documentation, that the proposed action may result in one or more potentially large or significant adverse impacts and an environmental impact statement is required.
- ☒ Check this box if you have determined, based on the information and analysis above, and any supporting documentation, that the proposed action will not result in any significant adverse environmental impacts.

Monroe County

Name of Lead Agency

Adam J. Bello

Print or Type Name of Responsible Officer in Lead Agency

Adam J. Bello

Signature of Responsible Officer in Lead Agency

6/18/2025

Date

County Executive

Title of Responsible Officer

Sam M. Olson

Signature of Preparer (if different from Responsible Officer)

PRINT FORM

By Legislators Hughes-Smith and Bonnick

Intro. No. 235

RESOLUTION NO. 179 OF 2025

CLASSIFICATION OF ACTION AND DETERMINATION OF SIGNIFICANCE PURSUANT TO STATE ENVIRONMENTAL QUALITY REVIEW ACT REGARDING ACQUISITION REHAB RESALE PROGRAM FUNDED THROUGH MONROE COUNTY HOME INVESTMENT PARTNERSHIPS (HOME) PROGRAM

BE IT RESOLVED BY THE LEGISLATURE OF THE COUNTY OF MONROE, as follows:

Section 1. The Monroe County Legislature determines that the Acquisition Rehab Resale Program is an Unlisted action.

Section 2. The Monroe County Legislature has reviewed and considered the Short Environmental Assessment Form dated April 10, 2025, and has considered the potential environmental impacts of the Acquisition Rehab Resale Program pursuant to the requirements of State Environmental Quality Review Act and has found that the proposed action will not result in any significant adverse environmental impacts. The Monroe County Legislature hereby issues and adopts the Negative Declaration attached hereto and made a part hereof and determines that an environmental impact statement is not required.

Section 3. The County Executive, or his designee, is hereby authorized to take such actions to comply with the requirements of the State Environmental Quality Review Act, including without limitation, the execution of documents and the filing, distribution, and publication of the documents required under the State Environmental Quality Review Act, and any other actions to implement the intent of this resolution.

Section 4. This resolution shall take effect in accordance with Section C2-7 of the Monroe County Charter.

Environment and Public Works Committee; May 19, 2025 - CV: 7-0
File No. 25-0164

ADOPTION: Date: June 10, 2025 Vote: 27-0

ACTION BY THE COUNTY EXECUTIVE

APPROVED:  VETOED: _____

SIGNATURE:  DATE: 6/18/2025

EFFECTIVE DATE OF RESOLUTION: 6/18/2025

Short Environmental Assessment Form

Part 1 - Project Information

Instructions for Completing

Part 1 – Project Information. The applicant or project sponsor is responsible for the completion of Part 1. Responses become part of the application for approval or funding, are subject to public review, and may be subject to further verification. Complete Part 1 based on information currently available. If additional research or investigation would be needed to fully respond to any item, please answer as thoroughly as possible based on current information.

Complete all items in Part 1. You may also provide any additional information which you believe will be needed by or useful to the lead agency; attach additional pages as necessary to supplement any item.

Part 1 – Project and Sponsor Information			
Name of Action or Project: Acquisition Rehab Resale			
Project Location (describe, and attach a location map): Monroe County, with the exception of the City of Rochester.			
Brief Description of Proposed Action: Develop affordable housing opportunities by providing a direct subsidy for income eligible first time home-buyers purchasing their first home in suburban Monroe County. A sub recipient acquires a single family home, develops work specifications for rehab, awards a contractor to complete the work and bring home up to minimum standards for resale to individuals purchasing homes. All homes are subject to existing municipal building and zoning codes.			
Name of Applicant or Sponsor: Monroe County		Telephone: 585-753-2027 E-Mail: solufsen@monroecounty.gov	
Address: 39 W Main Street			
City/PO: Rochester	State: NY	Zip Code: 14614	
1. Does the proposed action only involve the legislative adoption of a plan, local law, ordinance, administrative rule, or regulation? If Yes, attach a narrative description of the intent of the proposed action and the environmental resources that may be affected in the municipality and proceed to Part 2. If no, continue to question 2.		NO <input checked="" type="checkbox"/>	YES <input type="checkbox"/>
2. Does the proposed action require a permit, approval or funding from any other government Agency? If Yes, list agency(s) name and permit or approval: Department of Housing and Urban Development		NO <input type="checkbox"/>	YES <input checked="" type="checkbox"/>
3. a. Total acreage of the site of the proposed action?		0 acres	
b. Total acreage to be physically disturbed?		0 acres	
c. Total acreage (project site and any contiguous properties) owned or controlled by the applicant or project sponsor?		0 acres	
4. Check all land uses that occur on, are adjoining or near the proposed action: <input type="checkbox"/> Urban <input checked="" type="checkbox"/> Rural (non-agriculture) <input type="checkbox"/> Industrial <input type="checkbox"/> Commercial <input checked="" type="checkbox"/> Residential (suburban) <input type="checkbox"/> Forest <input type="checkbox"/> Agriculture <input type="checkbox"/> Aquatic <input type="checkbox"/> Other(Specify): <input type="checkbox"/> Parkland			

5. Is the proposed action,	NO	YES	N/A
a. A permitted use under the zoning regulations?	<input type="checkbox"/>	<input checked="" type="checkbox"/>	<input type="checkbox"/>
b. Consistent with the adopted comprehensive plan?	<input type="checkbox"/>	<input checked="" type="checkbox"/>	<input type="checkbox"/>
6. Is the proposed action consistent with the predominant character of the existing built or natural landscape?	NO	YES	
	<input type="checkbox"/>	<input checked="" type="checkbox"/>	
7. Is the site of the proposed action located in, or does it adjoin, a state listed Critical Environmental Area?	NO	YES	
If Yes, identify: _____	<input type="checkbox"/>	<input checked="" type="checkbox"/>	
8. a. Will the proposed action result in a substantial increase in traffic above present levels?	NO	YES	
	<input checked="" type="checkbox"/>	<input type="checkbox"/>	
b. Are public transportation services available at or near the site of the proposed action?	<input checked="" type="checkbox"/>	<input type="checkbox"/>	
c. Are any pedestrian accommodations or bicycle routes available on or near the site of the proposed action?	<input checked="" type="checkbox"/>	<input type="checkbox"/>	
9. Does the proposed action meet or exceed the state energy code requirements?	NO	YES	
If the proposed action will exceed requirements, describe design features and technologies: _____ _____	<input checked="" type="checkbox"/>	<input type="checkbox"/>	
10. Will the proposed action connect to an existing public/private water supply?	NO	YES	
If No, describe method for providing potable water: _____ _____	<input type="checkbox"/>	<input checked="" type="checkbox"/>	
11. Will the proposed action connect to existing wastewater utilities?	NO	YES	
If No, describe method for providing wastewater treatment: _____ _____	<input type="checkbox"/>	<input checked="" type="checkbox"/>	
12. a. Does the project site contain, or is it substantially contiguous to, a building, archaeological site, or district which is listed on the National or State Register of Historic Places, or that has been determined by the Commissioner of the NYS Office of Parks, Recreation and Historic Preservation to be eligible for listing on the State Register of Historic Places?	NO	YES	
	<input checked="" type="checkbox"/>	<input type="checkbox"/>	
b. Is the project site, or any portion of it, located in or adjacent to an area designated as sensitive for archaeological sites on the NY State Historic Preservation Office (SHPO) archaeological site inventory?	<input checked="" type="checkbox"/>	<input type="checkbox"/>	
13. a. Does any portion of the site of the proposed action, or lands adjoining the proposed action, contain wetlands or other waterbodies regulated by a federal, state or local agency?	NO	YES	
	<input checked="" type="checkbox"/>	<input type="checkbox"/>	
b. Would the proposed action physically alter, or encroach into, any existing wetland or waterbody?	<input checked="" type="checkbox"/>	<input type="checkbox"/>	
If Yes, identify the wetland or waterbody and extent of alterations in square feet or acres: _____ _____ _____			

14. Identify the typical habitat types that occur on, or are likely to be found on the project site. Check all that apply: <input type="checkbox"/> Shoreline <input type="checkbox"/> Forest <input type="checkbox"/> Agricultural/grasslands <input type="checkbox"/> Early mid-successional <input type="checkbox"/> Wetland <input type="checkbox"/> Urban <input checked="" type="checkbox"/> Suburban		
15. Does the site of the proposed action contain any species of animal, or associated habitats, listed by the State or Federal government as threatened or endangered?	NO	YES
	<input checked="" type="checkbox"/>	<input type="checkbox"/>
16. Is the project site located in the 100-year flood plan?	NO	YES
	<input checked="" type="checkbox"/>	<input type="checkbox"/>
17. Will the proposed action create storm water discharge, either from point or non-point sources? If Yes,	NO	YES
	<input checked="" type="checkbox"/>	<input type="checkbox"/>
a. Will storm water discharges flow to adjacent properties?	<input checked="" type="checkbox"/>	<input type="checkbox"/>
b. Will storm water discharges be directed to established conveyance systems (runoff and storm drains)?	<input checked="" type="checkbox"/>	<input type="checkbox"/>
If Yes, briefly describe: _____ _____		
18. Does the proposed action include construction or other activities that would result in the impoundment of water or other liquids (e.g., retention pond, waste lagoon, dam)? If Yes, explain the purpose and size of the impoundment: _____	NO	YES
	<input checked="" type="checkbox"/>	<input type="checkbox"/>
19. Has the site of the proposed action or an adjoining property been the location of an active or closed solid waste management facility? If Yes, describe: _____	NO	YES
	<input checked="" type="checkbox"/>	<input type="checkbox"/>
20. Has the site of the proposed action or an adjoining property been the subject of remediation (ongoing or completed) for hazardous waste? If Yes, describe: _____	NO	YES
	<input checked="" type="checkbox"/>	<input type="checkbox"/>
I CERTIFY THAT THE INFORMATION PROVIDED ABOVE IS TRUE AND ACCURATE TO THE BEST OF MY KNOWLEDGE		
Applicant/sponsor/name: <u>Steven M. Olufsen</u> Date: <u>04/10/2025</u>		
Signature: <u><i>Steven M. Olufsen</i></u> Title: <u>Senior Planner</u>		

Agency Use Only [If applicable]

Project: Community Development - ARR 2025

Date: April 11, 2025

Short Environmental Assessment Form
Part 2 - Impact Assessment

Part 2 is to be completed by the Lead Agency.

Answer all of the following questions in Part 2 using the information contained in Part 1 and other materials submitted by the project sponsor or otherwise available to the reviewer. When answering the questions the reviewer should be guided by the concept "Have my responses been reasonable considering the scale and context of the proposed action?"

	No, or small impact may occur	Moderate to large impact may occur
1. Will the proposed action create a material conflict with an adopted land use plan or zoning regulations?	<input checked="" type="checkbox"/>	<input type="checkbox"/>
2. Will the proposed action result in a change in the use or intensity of use of land?	<input checked="" type="checkbox"/>	<input type="checkbox"/>
3. Will the proposed action impair the character or quality of the existing community?	<input checked="" type="checkbox"/>	<input type="checkbox"/>
4. Will the proposed action have an impact on the environmental characteristics that caused the establishment of a Critical Environmental Area (CEA)?	<input checked="" type="checkbox"/>	<input type="checkbox"/>
5. Will the proposed action result in an adverse change in the existing level of traffic or affect existing infrastructure for mass transit, biking or walkway?	<input checked="" type="checkbox"/>	<input type="checkbox"/>
6. Will the proposed action cause an increase in the use of energy and it fails to incorporate reasonably available energy conservation or renewable energy opportunities?	<input checked="" type="checkbox"/>	<input type="checkbox"/>
7. Will the proposed action impact existing:	<input checked="" type="checkbox"/>	<input type="checkbox"/>
a. public / private water supplies?	<input checked="" type="checkbox"/>	<input type="checkbox"/>
b. public / private wastewater treatment utilities?	<input checked="" type="checkbox"/>	<input type="checkbox"/>
8. Will the proposed action impair the character or quality of important historic, archaeological, architectural or aesthetic resources?	<input checked="" type="checkbox"/>	<input type="checkbox"/>
9. Will the proposed action result in an adverse change to natural resources (e.g., wetlands, waterbodies, groundwater, air quality, flora and fauna)?	<input checked="" type="checkbox"/>	<input type="checkbox"/>
10. Will the proposed action result in an increase in the potential for erosion, flooding or drainage problems?	<input checked="" type="checkbox"/>	<input type="checkbox"/>
11. Will the proposed action create a hazard to environmental resources or human health?	<input checked="" type="checkbox"/>	<input type="checkbox"/>

Short Environmental Assessment Form Part 3 Determination of Significance

For every question in Part 2 that was answered "moderate to large impact may occur", or if there is a need to explain why a particular element of the proposed action may or will not result in a significant adverse environmental impact, please complete Part 3. Part 3 should, in sufficient detail, identify the impact, including any measures or design elements that have been included by the project sponsor to avoid or reduce impacts. Part 3 should also explain how the lead agency determined that the impact may or will not be significant. Each potential impact should be assessed considering its setting, probability of occurring, duration, irreversibility, geographic scope and magnitude. Also consider the potential for short-term, long-term and cumulative impacts.

The Acquisition Rehab Resale Program is a Monroe County program that provides grants to income-eligible first time home buyers who purchase homes in the suburban towns and villages of Monroe County. This program has no direct effects on the environment, all property involved in this program is privately owned and subject to the New York State Building Code and municipal zoning laws. This program will not result in construction that results in the expansion of the original footprint; encroachment on wetlands, Critical Environmental Areas, floodplains; encroachment on a building, archaeological site, or district which is listed on the National or State Register of Historic Places, or that has been determined by the Commissioner of the NYS Office of Parks, Recreation and Historic Preservation to be eligible for listing on the State Register of Historic Places. This program will not have any significant adverse environmental impacts.

- ☐ Check this box if you have determined, based on the information and analysis above, and any supporting documentation, that the proposed action may result in one or more potentially large or significant adverse impacts and an environmental impact statement is required.
- ☒ Check this box if you have determined, based on the information and analysis above, and any supporting documentation, that the proposed action will not result in any significant adverse environmental impacts.

Monroe County

Name of Lead Agency

6/18/2025

Date

Adam J. Bello

County Executive

Print or Type Name of Responsible Officer in Lead Agency

Title of Responsible Officer

Adam J. Bello

Adam M. Oliver

Signature of Responsible Officer in Lead Agency

Signature of Preparer (if different from Responsible Officer)

By Legislators Hughes-Smith and Bonnick

Intro. No. 236

RESOLUTION NO. 180 OF 2025

CLASSIFICATION OF ACTION AND DETERMINATION OF SIGNIFICANCE PURSUANT TO STATE ENVIRONMENTAL QUALITY REVIEW ACT REGARDING ROCHESTER HOUSING DEVELOPMENT FUND CORPORATION PROGRAM FUNDED THROUGH UNITED STATES AMERICAN RESCUE PLAN

BE IT RESOLVED BY THE LEGISLATURE OF THE COUNTY OF MONROE, as follows:

Section 1. The Monroe County Legislature determines that the Rochester Housing Development Fund Corporation Program is an Unlisted action.

Section 2. The Monroe County Legislature has reviewed and considered the Short Environmental Assessment Form dated April 10, 2025, and has considered the potential environmental impacts of the Rochester Housing Development Fund Corporation Program pursuant to the requirements of State Environmental Quality Review Act and has found that the proposed action will not result in any significant adverse environmental impacts. The Monroe County Legislature hereby issues and adopts the Negative Declaration attached hereto and made a part hereof and determines that an environmental impact statement is not required.

Section 3. The County Executive, or his designee, is hereby authorized to take such actions to comply with the requirements of the State Environmental Quality Review Act, including without limitation, the execution of documents and the filing, distribution, and publication of the documents required under the State Environmental Quality Review Act, and any other actions to implement the intent of this resolution.

Section 4. This resolution shall take effect in accordance with Section C2-7 of the Monroe County Charter.

Environment and Public Works Committee; May 19, 2025 - CV: 7-0
File No. 25-0165

ADOPTION: Date: June 10, 2025 Vote: 27-0

ACTION BY THE COUNTY EXECUTIVE

APPROVED:  VETOED: _____

SIGNATURE:  DATE: 6/18/2025

EFFECTIVE DATE OF RESOLUTION: 6/18/2025

Short Environmental Assessment Form

Part 1 - Project Information

Instructions for Completing

Part 1 – Project Information. The applicant or project sponsor is responsible for the completion of Part 1. Responses become part of the application for approval or funding, are subject to public review, and may be subject to further verification. Complete Part 1 based on information currently available. If additional research or investigation would be needed to fully respond to any item, please answer as thoroughly as possible based on current information.

Complete all items in Part 1. You may also provide any additional information which you believe will be needed by or useful to the lead agency; attach additional pages as necessary to supplement any item.

Part 1 – Project and Sponsor Information			
Name of Action or Project: Rochester Housing Development Fund Corp			
Project Location (describe, and attach a location map): Monroe County and the City of Rochester.			
Brief Description of Proposed Action: Develop affordable housing opportunities by providing a direct subsidy for income eligible first time home-buyers purchasing their first home in Monroe County or the City of Rochester. A sub recipient acquires a single family home, develops work specifications for rehab, awards a contractor to complete the work and bring home up to minimum standards for resale to individuals purchasing homes. All homes are subject to existing municipal building and zoning codes.			
Name of Applicant or Sponsor: Monroe County		Telephone: 585-753-2027	
		E-Mail: solufsen@monroecounty.gov	
Address: 39 W Main Street			
City/PO: Rochester		State: NY	Zip Code: 14614
1. Does the proposed action only involve the legislative adoption of a plan, local law, ordinance, administrative rule, or regulation? If Yes, attach a narrative description of the intent of the proposed action and the environmental resources that may be affected in the municipality and proceed to Part 2. If no, continue to question 2.			NO <input checked="" type="checkbox"/>
2. Does the proposed action require a permit, approval or funding from any other government Agency? If Yes, list agency(s) name and permit or approval: Department of Housing and Urban Development			YES <input checked="" type="checkbox"/>
3. a. Total acreage of the site of the proposed action? _____ 0 acres b. Total acreage to be physically disturbed? _____ 0 acres c. Total acreage (project site and any contiguous properties) owned or controlled by the applicant or project sponsor? _____ 0 acres			
4. Check all land uses that occur on, are adjoining or near the proposed action: <input type="checkbox"/> Urban <input checked="" type="checkbox"/> Rural (non-agriculture) <input type="checkbox"/> Industrial <input type="checkbox"/> Commercial <input checked="" type="checkbox"/> Residential (suburban) <input type="checkbox"/> Forest <input type="checkbox"/> Agriculture <input type="checkbox"/> Aquatic <input type="checkbox"/> Other(Specify): <input type="checkbox"/> Parkland			

5. Is the proposed action,	NO	YES	N/A
a. A permitted use under the zoning regulations?	<input type="checkbox"/>	<input checked="" type="checkbox"/>	<input type="checkbox"/>
b. Consistent with the adopted comprehensive plan?	<input type="checkbox"/>	<input checked="" type="checkbox"/>	<input type="checkbox"/>
6. Is the proposed action consistent with the predominant character of the existing built or natural landscape?	NO	YES	
	<input type="checkbox"/>	<input checked="" type="checkbox"/>	
7. Is the site of the proposed action located in, or does it adjoin, a state listed Critical Environmental Area?	NO	YES	
If Yes, identify: _____	<input type="checkbox"/>	<input checked="" type="checkbox"/>	
8. a. Will the proposed action result in a substantial increase in traffic above present levels?	NO	YES	
	<input checked="" type="checkbox"/>	<input type="checkbox"/>	
b. Are public transportation services available at or near the site of the proposed action?	<input checked="" type="checkbox"/>	<input type="checkbox"/>	
c. Are any pedestrian accommodations or bicycle routes available on or near the site of the proposed action?	<input checked="" type="checkbox"/>	<input type="checkbox"/>	
9. Does the proposed action meet or exceed the state energy code requirements?	NO	YES	
If the proposed action will exceed requirements, describe design features and technologies: _____ _____	<input checked="" type="checkbox"/>	<input type="checkbox"/>	
10. Will the proposed action connect to an existing public/private water supply?	NO	YES	
If No, describe method for providing potable water: _____ _____	<input type="checkbox"/>	<input checked="" type="checkbox"/>	
11. Will the proposed action connect to existing wastewater utilities?	NO	YES	
If No, describe method for providing wastewater treatment: _____ _____	<input type="checkbox"/>	<input checked="" type="checkbox"/>	
12. a. Does the project site contain, or is it substantially contiguous to, a building, archaeological site, or district which is listed on the National or State Register of Historic Places, or that has been determined by the Commissioner of the NYS Office of Parks, Recreation and Historic Preservation to be eligible for listing on the State Register of Historic Places?	NO	YES	
	<input checked="" type="checkbox"/>	<input type="checkbox"/>	
b. Is the project site, or any portion of it, located in or adjacent to an area designated as sensitive for archaeological sites on the NY State Historic Preservation Office (SHPO) archaeological site inventory?	<input checked="" type="checkbox"/>	<input type="checkbox"/>	
13. a. Does any portion of the site of the proposed action, or lands adjoining the proposed action, contain wetlands or other waterbodies regulated by a federal, state or local agency?	NO	YES	
	<input checked="" type="checkbox"/>	<input type="checkbox"/>	
b. Would the proposed action physically alter, or encroach into, any existing wetland or waterbody?	<input checked="" type="checkbox"/>	<input type="checkbox"/>	
If Yes, identify the wetland or waterbody and extent of alterations in square feet or acres: _____ _____ _____			

14. Identify the typical habitat types that occur on, or are likely to be found on the project site. Check all that apply: <input type="checkbox"/> Shoreline <input type="checkbox"/> Forest <input type="checkbox"/> Agricultural/grasslands <input type="checkbox"/> Early mid-successional <input type="checkbox"/> Wetland <input type="checkbox"/> Urban <input checked="" type="checkbox"/> Suburban		
15. Does the site of the proposed action contain any species of animal, or associated habitats, listed by the State or Federal government as threatened or endangered?	NO	YES
	<input checked="" type="checkbox"/>	<input type="checkbox"/>
16. Is the project site located in the 100-year flood plan?	NO	YES
	<input checked="" type="checkbox"/>	<input type="checkbox"/>
17. Will the proposed action create storm water discharge, either from point or non-point sources? If Yes, <div style="margin-left: 40px;"> a. Will storm water discharges flow to adjacent properties? b. Will storm water discharges be directed to established conveyance systems (runoff and storm drains)? </div> If Yes, briefly describe:	NO	YES
	<input checked="" type="checkbox"/>	<input type="checkbox"/>
	<input checked="" type="checkbox"/>	<input type="checkbox"/>
	<input checked="" type="checkbox"/>	<input type="checkbox"/>
18. Does the proposed action include construction or other activities that would result in the impoundment of water or other liquids (e.g., retention pond, waste lagoon, dam)? If Yes, explain the purpose and size of the impoundment:	NO	YES
	<input checked="" type="checkbox"/>	<input type="checkbox"/>
19. Has the site of the proposed action or an adjoining property been the location of an active or closed solid waste management facility? If Yes, describe:	NO	YES
	<input checked="" type="checkbox"/>	<input type="checkbox"/>
20. Has the site of the proposed action or an adjoining property been the subject of remediation (ongoing or completed) for hazardous waste? If Yes, describe:	NO	YES
	<input checked="" type="checkbox"/>	<input type="checkbox"/>
I CERTIFY THAT THE INFORMATION PROVIDED ABOVE IS TRUE AND ACCURATE TO THE BEST OF MY KNOWLEDGE Applicant/sponsor/name: <u>Steven M. Olufsen</u> Date: <u>04/10/2025</u> Signature: <u><i>Steven M. Olufsen</i></u> Title: <u>Senior Planner</u>		

Project: Rochester Housing Development 2025

Date: April 10, 2025

Short Environmental Assessment Form
Part 2 - Impact Assessment

Part 2 is to be completed by the Lead Agency.

Answer all of the following questions in Part 2 using the information contained in Part 1 and other materials submitted by the project sponsor or otherwise available to the reviewer. When answering the questions the reviewer should be guided by the concept "Have my responses been reasonable considering the scale and context of the proposed action?"

	No, or small impact may occur	Moderate to large impact may occur
1. Will the proposed action create a material conflict with an adopted land use plan or zoning regulations?	<input checked="" type="checkbox"/>	<input type="checkbox"/>
2. Will the proposed action result in a change in the use or intensity of use of land?	<input checked="" type="checkbox"/>	<input type="checkbox"/>
3. Will the proposed action impair the character or quality of the existing community?	<input checked="" type="checkbox"/>	<input type="checkbox"/>
4. Will the proposed action have an impact on the environmental characteristics that caused the establishment of a Critical Environmental Area (CEA)?	<input checked="" type="checkbox"/>	<input type="checkbox"/>
5. Will the proposed action result in an adverse change in the existing level of traffic or affect existing infrastructure for mass transit, biking or walkway?	<input checked="" type="checkbox"/>	<input type="checkbox"/>
6. Will the proposed action cause an increase in the use of energy and it fails to incorporate reasonably available energy conservation or renewable energy opportunities?	<input checked="" type="checkbox"/>	<input type="checkbox"/>
7. Will the proposed action impact existing:	<input checked="" type="checkbox"/>	<input type="checkbox"/>
a. public / private water supplies?	<input checked="" type="checkbox"/>	<input type="checkbox"/>
b. public / private wastewater treatment utilities?	<input checked="" type="checkbox"/>	<input type="checkbox"/>
8. Will the proposed action impair the character or quality of important historic, archaeological, architectural or aesthetic resources?	<input checked="" type="checkbox"/>	<input type="checkbox"/>
9. Will the proposed action result in an adverse change to natural resources (e.g., wetlands, waterbodies, groundwater, air quality, flora and fauna)?	<input checked="" type="checkbox"/>	<input type="checkbox"/>
10. Will the proposed action result in an increase in the potential for erosion, flooding or drainage problems?	<input checked="" type="checkbox"/>	<input type="checkbox"/>
11. Will the proposed action create a hazard to environmental resources or human health?	<input checked="" type="checkbox"/>	<input type="checkbox"/>

Short Environmental Assessment Form
Part 3 Determination of Significance

For every question in Part 2 that was answered "moderate to large impact may occur", or if there is a need to explain why a particular element of the proposed action may or will not result in a significant adverse environmental impact, please complete Part 3. Part 3 should, in sufficient detail, identify the impact, including any measures or design elements that have been included by the project sponsor to avoid or reduce impacts. Part 3 should also explain how the lead agency determined that the impact may or will not be significant. Each potential impact should be assessed considering its setting, probability of occurring, duration, irreversibility, geographic scope and magnitude. Also consider the potential for short-term, long-term and cumulative impacts.

The Rochester Housing Development Fund Corp is a program that provides grants to income-eligible first time home buyers who purchase homes in the Monroe County and the City of Rochester. This program has no direct effects on the environment, all property involved in this program is privately owned and subject to the New York State Building Code and municipal zoning laws. This program will not result in construction that results in the expansion of the original footprint; encroachment on wetlands, Critical Environmental Areas, floodplains; encroachment on a building, archaeological site, or district which is listed on the National or State Register of Historic Places, or that has been determined by the Commissioner of the NYS Office of Parks, Recreation and Historic Preservation to be eligible for listing on the State Register of Historic Places. This program will not have any significant adverse environmental impacts.

- ☐ Check this box if you have determined, based on the information and analysis above, and any supporting documentation, that the proposed action may result in one or more potentially large or significant adverse impacts and an environmental impact statement is required.
- ☒ Check this box if you have determined, based on the information and analysis above, and any supporting documentation, that the proposed action will not result in any significant adverse environmental impacts.

Monroe County

Name of Lead Agency

Adam J. Bello

Print or Type Name of Responsible Officer in Lead Agency

Signature of Responsible Officer in Lead Agency

6/18/2025

Date

County Executive

Title of Responsible Officer

Sam M. Olatunji

Signature of Preparer (if different from Responsible Officer)

By Legislators Hughes-Smith and Bonnick

Intro. No. 237

RESOLUTION NO. 181 OF 2025

CLASSIFICATION OF ACTION AND DETERMINATION OF SIGNIFICANCE PURSUANT TO STATE ENVIRONMENTAL QUALITY REVIEW ACT REGARDING FIRST TIME HOME BUYERS PROGRAM FUNDED THROUGH MONROE COUNTY HOME INVESTMENT PARTNERSHIPS PROGRAM

BE IT RESOLVED BY THE LEGISLATURE OF THE COUNTY OF MONROE, as follows:

Section 1. The Monroe County Legislature determines that the First Time Home Buyers Program is an Unlisted action.

Section 2. The Monroe County Legislature has reviewed and considered the Short Environmental Assessment Form dated April 10, 2025, and has considered the potential environmental impacts of the First Time Home Buyers Program pursuant to the requirements of State Environmental Quality Review Act and has found that the proposed action will not result in any significant adverse environmental impacts. The Monroe County Legislature hereby issues and adopts the Negative Declaration attached hereto and made a part hereof and determines that an environmental impact statement is not required.

Section 3. The County Executive, or his designee, is hereby authorized to take such actions to comply with the requirements of the State Environmental Quality Review Act, including without limitation, the execution of documents and the filing, distribution, and publication of the documents required under the State Environmental Quality Review Act, and any other actions to implement the intent of this resolution.

Section 4. This resolution shall take effect in accordance with Section C2-7 of the Monroe County Charter.

Environment and Public Works Committee; May 19, 2025 - CV: 7-0
File No. 25-0166

ADOPTION: Date: June 10, 2025 Vote: 27-0

ACTION BY THE COUNTY EXECUTIVE

APPROVED:  VETOED: _____

SIGNATURE:  DATE: 6/18/2025

EFFECTIVE DATE OF RESOLUTION: 6/18/2025

Short Environmental Assessment Form

Part 1 - Project Information

Instructions for Completing

Part 1 – Project Information. The applicant or project sponsor is responsible for the completion of Part 1. Responses become part of the application for approval or funding, are subject to public review, and may be subject to further verification. Complete Part 1 based on information currently available. If additional research or investigation would be needed to fully respond to any item, please answer as thoroughly as possible based on current information.

Complete all items in Part 1. You may also provide any additional information which you believe will be needed by or useful to the lead agency; attach additional pages as necessary to supplement any item.

Part 1 – Project and Sponsor Information			
Name of Action or Project: First Time Home Buyers Program (FTHB)			
Project Location (describe, and attach a location map): Monroe County, with the exception of the City of Rochester.			
Brief Description of Proposed Action: Develop affordable housing opportunities by providing a direct subsidy for down payment or closing cost assistance for income eligible first time home-buyers purchasing their first home in suburban Monroe County. This is an administrative program that will aid individuals purchasing homes that are still subject to existing municipal building and zoning codes.			
Name of Applicant or Sponsor: Monroe County		Telephone: 585-753-2027 E-Mail: sokufsen@monroecounty.gov	
Address: 39 W Main Street			
City/PO: Rochester		State: New York	Zip Code: 14614
1. Does the proposed action only involve the legislative adoption of a plan, local law, ordinance, administrative rule, or regulation? If Yes, attach a narrative description of the intent of the proposed action and the environmental resources that may be affected in the municipality and proceed to Part 2. If no, continue to question 2.			NO <input checked="" type="checkbox"/> YES <input type="checkbox"/>
2. Does the proposed action require a permit, approval or funding from any other government Agency? If Yes, list agency(s) name and permit or approval: Dept. of Housing and Urban Development			NO <input type="checkbox"/> YES <input checked="" type="checkbox"/>
3. a. Total acreage of the site of the proposed action?		0 acres	
b. Total acreage to be physically disturbed?		0 acres	
c. Total acreage (project site and any contiguous properties) owned or controlled by the applicant or project sponsor?		0 acres	
4. Check all land uses that occur on, are adjoining or near the proposed action: <input checked="" type="checkbox"/> Urban <input checked="" type="checkbox"/> Rural (non-agriculture) <input type="checkbox"/> Industrial <input type="checkbox"/> Commercial <input checked="" type="checkbox"/> Residential (suburban) <input checked="" type="checkbox"/> Forest <input checked="" type="checkbox"/> Agriculture <input type="checkbox"/> Aquatic <input type="checkbox"/> Other(Specify): <input checked="" type="checkbox"/> Parkland			

5. Is the proposed action,	NO	YES	N/A
a. A permitted use under the zoning regulations?	<input type="checkbox"/>	<input checked="" type="checkbox"/>	<input type="checkbox"/>
b. Consistent with the adopted comprehensive plan?	<input type="checkbox"/>	<input checked="" type="checkbox"/>	<input type="checkbox"/>
6. Is the proposed action consistent with the predominant character of the existing built or natural landscape?	NO	YES	
	<input type="checkbox"/>	<input checked="" type="checkbox"/>	
7. Is the site of the proposed action located in, or does it adjoin, a state listed Critical Environmental Area?	NO	YES	
If Yes, identify: _____	<input checked="" type="checkbox"/>	<input type="checkbox"/>	
8. a. Will the proposed action result in a substantial increase in traffic above present levels?	NO	YES	
	<input checked="" type="checkbox"/>	<input type="checkbox"/>	
b. Are public transportation services available at or near the site of the proposed action?	<input type="checkbox"/>	<input checked="" type="checkbox"/>	
c. Are any pedestrian accommodations or bicycle routes available on or near the site of the proposed action?	<input type="checkbox"/>	<input checked="" type="checkbox"/>	
9. Does the proposed action meet or exceed the state energy code requirements?	NO	YES	
If the proposed action will exceed requirements, describe design features and technologies: _____ _____	<input checked="" type="checkbox"/>	<input type="checkbox"/>	
10. Will the proposed action connect to an existing public/private water supply?	NO	YES	
If No, describe method for providing potable water: _____ _____	<input type="checkbox"/>	<input checked="" type="checkbox"/>	
11. Will the proposed action connect to existing wastewater utilities?	NO	YES	
If No, describe method for providing wastewater treatment: _____ _____	<input type="checkbox"/>	<input checked="" type="checkbox"/>	
12. a. Does the project site contain, or is it substantially contiguous to, a building, archaeological site, or district which is listed on the National or State Register of Historic Places, or that has been determined by the Commissioner of the NYS Office of Parks, Recreation and Historic Preservation to be eligible for listing on the State Register of Historic Places?	NO	YES	
	<input checked="" type="checkbox"/>	<input type="checkbox"/>	
b. Is the project site, or any portion of it, located in or adjacent to an area designated as sensitive for archaeological sites on the NY State Historic Preservation Office (SHPO) archaeological site inventory?	<input checked="" type="checkbox"/>	<input type="checkbox"/>	
13. a. Does any portion of the site of the proposed action, or lands adjoining the proposed action, contain wetlands or other waterbodies regulated by a federal, state or local agency?	NO	YES	
	<input type="checkbox"/>	<input checked="" type="checkbox"/>	
b. Would the proposed action physically alter, or encroach into, any existing wetland or waterbody?	<input checked="" type="checkbox"/>	<input type="checkbox"/>	
If Yes, identify the wetland or waterbody and extent of alterations in square feet or acres: _____ _____ _____			

14. Identify the typical habitat types that occur on, or are likely to be found on the project site. Check all that apply: <input type="checkbox"/> Shoreline <input type="checkbox"/> Forest <input type="checkbox"/> Agricultural/grasslands <input type="checkbox"/> Early mid-successional <input type="checkbox"/> Wetland <input checked="" type="checkbox"/> Urban <input checked="" type="checkbox"/> Suburban		
15. Does the site of the proposed action contain any species of animal, or associated habitats, listed by the State or Federal government as threatened or endangered?	NO	YES
	<input checked="" type="checkbox"/>	<input type="checkbox"/>
16. Is the project site located in the 100-year flood plan?	NO	YES
	<input checked="" type="checkbox"/>	<input type="checkbox"/>
17. Will the proposed action create storm water discharge, either from point or non-point sources? If Yes,	NO	YES
	<input checked="" type="checkbox"/>	<input type="checkbox"/>
a. Will storm water discharges flow to adjacent properties?	<input type="checkbox"/>	<input type="checkbox"/>
b. Will storm water discharges be directed to established conveyance systems (runoff and storm drains)?	<input type="checkbox"/>	<input type="checkbox"/>
If Yes, briefly describe: _____ _____		
18. Does the proposed action include construction or other activities that would result in the impoundment of water or other liquids (e.g., retention pond, waste lagoon, dam)? If Yes, explain the purpose and size of the impoundment: _____	NO	YES
	<input checked="" type="checkbox"/>	<input type="checkbox"/>
19. Has the site of the proposed action or an adjoining property been the location of an active or closed solid waste management facility? If Yes, describe: _____	NO	YES
	<input checked="" type="checkbox"/>	<input type="checkbox"/>
20. Has the site of the proposed action or an adjoining property been the subject of remediation (ongoing or completed) for hazardous waste? If Yes, describe: _____	NO	YES
	<input checked="" type="checkbox"/>	<input type="checkbox"/>
I CERTIFY THAT THE INFORMATION PROVIDED ABOVE IS TRUE AND ACCURATE TO THE BEST OF MY KNOWLEDGE Applicant/sponsor/name: <u>Steven M. Olufsen</u> Date: <u>04/10/2025</u> Signature: <u><i>Steven M. Olufsen</i></u> Title: <u>Senior Planner</u>		

Agency Use Only (If applicable)

Project: Community Development FTHB 2025

Date: April 10, 2025

Short Environmental Assessment Form
Part 2 - Impact Assessment

Part 2 is to be completed by the Lead Agency.

Answer all of the following questions in Part 2 using the information contained in Part 1 and other materials submitted by the project sponsor or otherwise available to the reviewer. When answering the questions the reviewer should be guided by the concept "Have my responses been reasonable considering the scale and context of the proposed action?"

	No, or small impact may occur	Moderate to large impact may occur
1. Will the proposed action create a material conflict with an adopted land use plan or zoning regulations?	<input checked="" type="checkbox"/>	<input type="checkbox"/>
2. Will the proposed action result in a change in the use or intensity of use of land?	<input checked="" type="checkbox"/>	<input type="checkbox"/>
3. Will the proposed action impair the character or quality of the existing community?	<input checked="" type="checkbox"/>	<input type="checkbox"/>
4. Will the proposed action have an impact on the environmental characteristics that caused the establishment of a Critical Environmental Area (CEA)?	<input checked="" type="checkbox"/>	<input type="checkbox"/>
5. Will the proposed action result in an adverse change in the existing level of traffic or affect existing infrastructure for mass transit, biking or walkway?	<input checked="" type="checkbox"/>	<input type="checkbox"/>
6. Will the proposed action cause an increase in the use of energy and it fails to incorporate reasonably available energy conservation or renewable energy opportunities?	<input checked="" type="checkbox"/>	<input type="checkbox"/>
7. Will the proposed action impact existing:	<input checked="" type="checkbox"/>	<input type="checkbox"/>
a. public / private water supplies?	<input checked="" type="checkbox"/>	<input type="checkbox"/>
b. public / private wastewater treatment utilities?	<input checked="" type="checkbox"/>	<input type="checkbox"/>
8. Will the proposed action impair the character or quality of important historic, archaeological, architectural or aesthetic resources?	<input checked="" type="checkbox"/>	<input type="checkbox"/>
9. Will the proposed action result in an adverse change to natural resources (e.g., wetlands, waterbodies, groundwater, air quality, flora and fauna)?	<input checked="" type="checkbox"/>	<input type="checkbox"/>
10. Will the proposed action result in an increase in the potential for erosion, flooding or drainage problems?	<input checked="" type="checkbox"/>	<input type="checkbox"/>
11. Will the proposed action create a hazard to environmental resources or human health?	<input checked="" type="checkbox"/>	<input type="checkbox"/>

Short Environmental Assessment Form Part 3 Determination of Significance

For every question in Part 2 that was answered "moderate to large impact may occur", or if there is a need to explain why a particular element of the proposed action may or will not result in a significant adverse environmental impact, please complete Part 3. Part 3 should, in sufficient detail, identify the impact, including any measures or design elements that have been included by the project sponsor to avoid or reduce impacts. Part 3 should also explain how the lead agency determined that the impact may or will not be significant. Each potential impact should be assessed considering its setting, probability of occurring, duration, irreversibility, geographic scope and magnitude. Also consider the potential for short-term, long-term and cumulative impacts.

The First-Time Home Buyer Program is a Monroe County program that provides one-time grants for down payment and closing assistance to income-eligible first time home buyers who purchase homes in the suburban towns and villages of Monroe County. This program has no direct effects on the environment, all property involved in this program is privately owned and still subject to the the New York State Building Code and municipal zoning laws. This program will not result in construction or other physical projects; encroachment on wetlands, Critical Environmental Areas, floodplains; encroachment on a building, archaeological site, or district which is listed on the National or State Register of Historic Places, or that has been determined by the Commissioner of the NYS Office of Parks, Recreation and Historic Preservation to be eligible for listing on the State Register of Historic Places. This program will not have any significant adverse environmental impacts.

<input type="checkbox"/> Check this box if you have determined, based on the information and analysis above, and any supporting documentation, that the proposed action may result in one or more potentially large or significant adverse impacts and an environmental impact statement is required.	
<input checked="" type="checkbox"/> Check this box if you have determined, based on the information and analysis above, and any supporting documentation, that the proposed action will not result in any significant adverse environmental impacts.	
Monroe County _____ Name of Lead Agency	6/18/2025 _____ Date
Adam J. Bello _____ Print or Type Name of Responsible Officer in Lead Agency	_____ County Executive Title of Responsible Officer
[Signature] _____ Signature of Responsible Officer in Lead Agency	[Signature] _____ Signature of Preparer (if different from Responsible Officer)

By Legislators Hughes Smith and Bonnick

Intro. No. 238

RESOLUTION NO. 182 OF 2025

CLASSIFICATION OF ACTION AND DETERMINATION OF SIGNIFICANCE PURSUANT TO STATE ENVIRONMENTAL QUALITY REVIEW ACT FOR TOWN OF BRIGHTON CRITTENDEN ROAD SIDEWALK PROJECT FUNDED THROUGH MONROE COUNTY COMMUNITY DEVELOPMENT BLOCK GRANT PROGRAM

BE IT RESOLVED BY THE LEGISLATURE OF THE COUNTY OF MONROE, as follows:

Section 1. The Monroe County Legislature determines that the Town of Brighton Crittenden Road Sidewalk Project funded through the Monroe County CDBG Program is an Unlisted action.

Section 2. The Monroe County Legislature has reviewed and considered the Short Environmental Assessment Form dated January 9, 2014, and has considered the potential environmental impacts of the Town of Brighton Crittenden Road Sidewalk Project funded through the Monroe County CDBG Program pursuant to the requirements of State Environmental Quality Review Act and has found that the proposed action will not result in any significant adverse environmental impacts. The Monroe County Legislature hereby issues and adopts the Negative Declaration attached hereto and made a part hereof and determines that an environmental impact statement is not required.

Section 3. The County Executive, or his designee, is hereby authorized to take such actions to comply with the requirements of the State Environmental Quality Review Act, including without limitation, the execution of documents and the filing, distribution, and publication of the documents required under the State Environmental Quality Review Act, and any other actions to implement the intent of this resolution.

Section 4. This resolution shall take effect in accordance with Section C2-7 of the Monroe County Charter.

Environment and Public Works Committee; May 19, 2025 - CV: 7-0
File No. 25-0167

ADOPTION: Date: June 10, 2025 Vote: 27-0

ACTION BY THE COUNTY EXECUTIVE

APPROVED:  VETOED: _____

SIGNATURE:  DATE: 6/18/2025

EFFECTIVE DATE OF RESOLUTION: 6/18/2025

617.20
Appendix B
Short Environmental Assessment Form

Instructions for Completing

Part 1 - Project Information. The applicant or project sponsor is responsible for the completion of Part 1. Responses become part of the application for approval or funding, are subject to public review, and may be subject to further verification. Complete Part 1 based on information currently available. If additional research or investigation would be needed to fully respond to any item, please answer as thoroughly as possible based on current information.

Complete all items in Part 1. You may also provide any additional information which you believe will be needed by or useful to the lead agency; attach additional pages as necessary to supplement any item.

Part 1 - Project and Sponsor Information			
Town of Brighton, Department of Public Works			
Name of Action or Project: Crittenden Rd. Sidewalks			
Project Location (describe, and attach a location map): Between W. Henrietta Rd. & East Squire Dr. on the south side of Crittenden Rd.			
Brief Description of Proposed Action: The project involves the installation of 1700 linear feet of concrete sidewalk within the ROW of Crittenden Rd. (Monroe County jurisdiction) on the south side of the road. Along the south side of Crittenden Rd. from the corner of West Henrietta Rd. & Crittenden Rd. eastward approximately 1700 LF. to East Squire Dr. Property addresses are 1711 Crittenden Rd. (148.12-2-62.12), 2400 West Henrietta Rd. (148.12-2-62.11) & empty lot at the corner of Crittenden Rd. & East Squire Dr. (149.09-1-3.1). The Town of Brighton is applying through the County of Monroe for CDBG funds for the project. A permit from the Monroe County Highway Department will also be required.			
Name of Applicant or Sponsor: Chad Roscoe, Town of Brighton, DPW		Telephone: 585-784-5224	
		E-Mail: chad.roscoe@townofbrighton.org	
Address: 2300 Elmwood Avenue			
City/PO: Rochester		State: NY	Zip Code: 14618
1. Does the proposed action only involve the legislative adoption of a plan, local law, ordinance, administrative rule, or regulation? If Yes, attach a narrative description of the intent of the proposed action and the environmental resources that may be affected in the municipality and proceed to Part 2. If no, continue to question 2.			NO X
2. Does the proposed action require a permit, approval or funding from any other governmental Agency? If Yes, list agency(s) name and permit or approval:			NO X
3.a. Total acreage of the site of the proposed action?		.20	acres
b. Total acreage to be physically disturbed?		.20	acres
c. Total acreage (project site and any contiguous properties) owned or controlled by the applicant or project sponsor?		.20	acres
4. Check all land uses that occur on, adjoining and near the proposed action. <input type="checkbox"/> Urban <input type="checkbox"/> Rural (non-agriculture) <input type="checkbox"/> Industrial <input type="checkbox"/> Commercial <input type="checkbox"/> Residential (suburban) <input type="checkbox"/> Forest <input type="checkbox"/> Agriculture <input type="checkbox"/> Aquatic <input type="checkbox"/> Other (specify): _____ <input type="checkbox"/> Parkland			

5. Is the proposed action, a. A permitted use under the zoning regulations?	NO	YES	N/A
		X	
b. Consistent with the adopted comprehensive plan?			
6. Is the proposed action consistent with the predominant character of the existing built or natural landscape?	NO	YES	
			X
7. Is the site of the proposed action located in, or does it adjoin, a state listed Critical Environmental Area? If Yes, identify: _____	NO	YES	
	X		
8. a. Will the proposed action result in a substantial increase in traffic above present levels?	NO	YES	
	X		
b. Are public transportation service(s) available at or near the site of the proposed action?			X
c. Are any pedestrian accommodations or bicycle routes available on or near site of the proposed action?			X
9. Does the proposed action meet or exceed the state energy code requirements? If the proposed action will exceed requirements, describe design features and technologies: _____	NO	YES	
	X		
10. Will the proposed action connect to an existing public/private water supply? [If Yes, does the existing system have capacity to provide service? <input type="checkbox"/> NO <input checked="" type="checkbox"/> YES] If No, describe method for providing potable water: _____	NO	YES	
			X
11. Will the proposed action connect to existing wastewater utilities? [If Yes, does the existing system have capacity to provide service? <input type="checkbox"/> NO <input checked="" type="checkbox"/> YES] If No, describe method for providing wastewater treatment: _____	NO	YES	
			X
12. a. Does the site contain a structure that is listed on either the State or National Register of Historic Places?	NO	YES	
	X		
b. Is the proposed action located in an archeological sensitive area?			X
13. a. Does any portion of the site of the proposed action, or lands adjoining the proposed action, contain wetlands or other waterbodies regulated by a federal, state or local agency?	NO	YES	
	X		
b. Would the proposed action physically alter, or encroach into, any existing wetland or waterbody? If Yes, identify the wetland or waterbody and extent of alterations in square feet or acres: _____	X		
14. Identify the typical habitat types that occur on, or are likely to be found on the project site. Check all that apply: <input type="checkbox"/> Shoreline <input type="checkbox"/> Forest <input type="checkbox"/> Agricultural/grasslands <input type="checkbox"/> Early mid-successional <input type="checkbox"/> Wetland <input type="checkbox"/> Urban <input checked="" type="checkbox"/> Suburban			
15. Does the site of the proposed action contain any species of animal, or associated habitats, listed by the State or Federal government as threatened or endangered?	NO	YES	
	X		
16. Is the project site located in the 100 year flood plain?	NO	YES	
	X		
17. Will the proposed action create storm water discharge, either from point or non-point sources? If Yes, a. Will storm water discharges flow to adjacent properties? <input checked="" type="checkbox"/> NO <input type="checkbox"/> YES	NO	YES	
			X
b. Will storm water discharges be directed to established conveyance systems (runoff and storm drains)? If Yes, briefly describe: _____ <input type="checkbox"/> NO <input checked="" type="checkbox"/> YES			

18. Does the proposed action include construction or other activities that result in the impoundment of water or other liquids (e.g. retention pond, waste lagoon, dam)? If Yes, explain purpose and size: _____ _____ _____	NO X	YES
19. Has the site of the proposed action or an adjoining property been the location of an active or closed solid waste management facility? If Yes, describe: _____ _____ _____	NO X	YES
20. Has the site of the proposed action or an adjoining property been the subject of remediation (ongoing or completed) for hazardous waste? If Yes, describe: _____ _____ _____	NO X	YES
I AFFIRM THAT THE INFORMATION PROVIDED ABOVE IS TRUE AND ACCURATE TO THE BEST OF MY KNOWLEDGE Applicant/sponsor name: <u>Chad Roscoe</u> Date: <u>1/9/14</u> Signature: <u><i>Chad Roscoe</i></u>		

Project: Brighton Crittenden Rd Sidewalks

Date: 4-7-25

Short Environmental Assessment Form

Part 2 - Impact Assessment

Part 2 is to be completed by the Lead Agency.

Answer all of the following questions in Part 2 using the information contained in Part 1 and other materials submitted by the project sponsor or otherwise available to the reviewer. When answering the questions the reviewer should be guided by the concept "Have my responses been reasonable considering the scale and context of the proposed action?"

	No, or small impact may occur	Moderate to large impact may occur
1. Will the proposed action create a material conflict with an adopted land use plan or zoning regulations?	<input checked="" type="checkbox"/>	<input type="checkbox"/>
2. Will the proposed action result in a change in the use or intensity of use of land?	<input checked="" type="checkbox"/>	<input type="checkbox"/>
3. Will the proposed action impair the character or quality of the existing community?	<input checked="" type="checkbox"/>	<input type="checkbox"/>
4. Will the proposed action have an impact on the environmental characteristics that caused the establishment of a Critical Environmental Area (CEA)?	<input checked="" type="checkbox"/>	<input type="checkbox"/>
5. Will the proposed action result in an adverse change in the existing level of traffic or affect existing infrastructure for mass transit, biking or walkway?	<input checked="" type="checkbox"/>	<input type="checkbox"/>
6. Will the proposed action cause an increase in the use of energy and it fails to incorporate reasonably available energy conservation or renewable energy opportunities?	<input checked="" type="checkbox"/>	<input type="checkbox"/>
7. Will the proposed action impact existing:	<input checked="" type="checkbox"/>	<input type="checkbox"/>
a. public / private water supplies?	<input checked="" type="checkbox"/>	<input type="checkbox"/>
b. public / private wastewater treatment utilities?	<input checked="" type="checkbox"/>	<input type="checkbox"/>
8. Will the proposed action impair the character or quality of important historic, archaeological, architectural or aesthetic resources?	<input checked="" type="checkbox"/>	<input type="checkbox"/>
9. Will the proposed action result in an adverse change to natural resources (e.g., wetlands, waterbodies, groundwater, air quality, flora and fauna)?	<input checked="" type="checkbox"/>	<input type="checkbox"/>
10. Will the proposed action result in an increase in the potential for erosion, flooding or drainage problems?	<input checked="" type="checkbox"/>	<input type="checkbox"/>
11. Will the proposed action create a hazard to environmental resources or human health?	<input checked="" type="checkbox"/>	<input type="checkbox"/>



Agency Use Only (If applicable)	
Project:	Brighton Crittenden Rd S
Date:	4-7-25

Short Environmental Assessment Form Part 3 Determination of Significance

For every question in Part 2 that was answered "moderate to large impact may occur", or if there is a need to explain why a particular element of the proposed action may or will not result in a significant adverse environmental impact, please complete Part 3. Part 3 should, in sufficient detail, identify the impact, including any measures or design elements that have been included by the project sponsor to avoid or reduce impacts. Part 3 should also explain how the lead agency determined that the impact may or will not be significant. Each potential impact should be assessed considering its setting, probability of occurring, duration, irreversibility, geographic scope and magnitude. Also consider the potential for short-term, long-term and cumulative impacts.

The Town of Brighton is proposing to install 1700 linear feet of concrete sidewalk within the ROW of Crittenden Rd. on the south side of the road. Along the south side of Crittenden Rd. from the corner of West Henrietta Rd. & Crittenden Rd. eastward approximately 1700 linear feet to East Squire Dr. These sidewalks will connect to the existing network of sidewalks that service Rustic Village Apartment Complex and surrounding businesses. The proposed sidewalks will improve overall safety for those who walk along Crittenden Road.

The project does not impact wetlands, the 100 year floodplain or any structures more than 50 years old. The new sidewalks will benefit the residents by improving the overall safety for those who walk frequently in the area. The project will not impact existing natural resources, wetlands, historical or cultural resources and will not alter the existing community character or increase traffic. The proposed action is consistent with existing land use. For the above reasons this project will not result in any significant adverse environmental impacts.

<input type="checkbox"/> Check this box if you have determined, based on the information and analysis above, and any supporting documentation, that the proposed action may result in one or more potentially large or significant adverse impacts and an environmental impact statement is required.	
<input checked="" type="checkbox"/> Check this box if you have determined, based on the information and analysis above, and any supporting documentation, that the proposed action will not result in any significant adverse environmental impacts.	
Monroe County	6/18/2025
Name of Lead Agency	Date
Adam J. Bello	County Executive
Print or Type Name of Responsible Officer in Lead Agency	Title of Responsible Officer
	
Signature of Responsible Officer in Lead Agency	Signature of Preparer (if different from Responsible Officer)

PRINT FORM

By Legislators Frazier and Maffucci

Intro. No. 239

RESOLUTION NO. 183 OF 2025

APPROVING 2025-2029 FIVE YEAR STRATEGIC PLAN AND 2025 ANNUAL ACTION PLAN FOR HOUSING AND COMMUNITY DEVELOPMENT IN SUBURBAN MONROE COUNTY AND GRANT SUBMISSION TO U.S. DEPARTMENT OF HOUSING AND URBAN DEVELOPMENT

BE IT RESOLVED BY THE LEGISLATURE OF THE COUNTY OF MONROE, as follows:

Section 1. The County Executive, or his designee, is hereby authorized to submit the 2025-2029 Five Year Strategic Plan and 2025 Annual Action Plan for Housing and Community Development in Suburban Monroe County and Grant Submission to the U.S. Department of Housing and Urban Development for the Community Development Block Grant, Home Investment Partnerships Program, and Emergency Solutions Grants programs.

Section 2. The County Executive, or his designee, is hereby authorized to accept the grant funds in the amount of \$3,034,996 or such other amount as determined by the United States Department of Housing and Urban Development (HUD), subject to HUD approval of the submission.

Section 3. The sum of \$3,034,996 for grant funds, or such other amount as determined by the United States Department of Housing and Urban Development (HUD), and the sum of \$372,053, which is the estimated Program Income expected to be generated during the program year, are hereby appropriated into fund 9005, funds center 1501010000, Community Development Grants, contingent on HUD approval.

Section 4. The County Executive, or his designee, is hereby authorized to execute all contracts, including intermunicipal agreements, and any amendments thereto, that are necessary to carry out the administration of the Community Development Block Grant, Home Investment Partnerships Program and Emergency Solutions Grants programs.

Section 5. The County Executive, or his designee, is hereby authorized to execute all agreements, debt instruments, and other documents for each loan, grant, relending project or activity which may be approved under the United States Department of Housing and Urban Development (HUD) Section 108 Loan Guarantee Assistance program, pursuant to Section 168.00 of the Local Finance Law, and to accept, receive and reappropriate funds which are borrowed from HUD or any other party, and relend the same to qualified borrowers.

Section 6. The County Executive, or his designee, is hereby authorized to approve the use of contingency funds or funds reprogrammed from current or prior years pursuant to the United States Department of Housing and Urban Development regulations.

Section 7. The County Executive, or his designee, is hereby authorized to accept, receive and appropriate or reappropriate any funds which accrue to the Community Development Office in the form of program income for use in connection with programs offered or funded by the Community Development Office, which administers the grants. All such income shall be utilized in accordance with the United States Department of Housing and Urban Development regulations governing the use of program income.

Section 8. The County Executive is hereby authorized to appropriate any subsequent years of the grant award in accordance with the grant terms, to reappropriate any unencumbered balances during the grant period according to the grantor requirements, to make any necessary funding modifications within the grant guidelines to meet contractual commitments, and to enter into any amendments to extend the time period of the grant.


Section 9. Should funding of this program be modified or terminated for any reason, the County Executive is hereby authorized to terminate or modify such program and, where applicable, to terminate or abolish some or all positions funded under such program. Any termination or abolishment of positions shall be in accordance with New York State Civil Service Law, and when applicable, the terms of any labor agreement affecting such positions.

Section 10. This resolution shall take effect in accordance with Section C2-7 of the Monroe County Charter.

Planning and Economic Development Committee; May 19, 2025 - CV: 5-0
Ways and Means Committee; May 20, 2025 - CV: 11-0
File No. 25-0168

ADOPTION: Date: June 10, 2025 Vote: 27-0

ACTION BY THE COUNTY EXECUTIVE

APPROVED: _____ VETOED: _____
SIGNATURE:  DATE: 6/18/2025
EFFECTIVE DATE OF RESOLUTION: 6/18/2025

By Legislators Baynes and Maffucci

Intro. No. 240

RESOLUTION NO. 184 OF 2025

**AUTHORIZING CONTRACT WITH NEW YORK STATE OFFICE OF PARKS, RECREATION
AND HISTORIC PRESERVATION FOR OPERATION AND MAINTENANCE OF
PROPERTIES ADJACENT TO IRONDEQUOIT BAY PARK WEST**

BE IT RESOLVED BY THE LEGISLATURE OF THE COUNTY OF MONROE, as follows:

Section 1. The County Executive, or his designee, is hereby authorized to execute a contract, and any amendments thereto, with the New York State Office of Parks, Recreation, and Historical Preservation for the operation and maintenance of properties adjacent to Irondequoit Bay West for a 40-year term, from March 1, 2025 through February 28, 2065, specifically those with the Tax ID numbers of: 092.120-02-081; 093.090-01-003; 093.090-01-004; 093.090-01-006; and 093.090-01-007.

Section 2. This resolution shall take effect in accordance with Section C2-7 of the Monroe County Charter.

Recreation and Education Committee; May 19, 2025 – CV: 7-0
Ways & Means Committee; May 20, 2025 – CV: 11-0
File No. 25-0169

ADOPTION: Date: June 10, 2025 Vote: 27-0

ACTION BY THE COUNTY EXECUTIVE

APPROVED: ✓ VETOED: _____

SIGNATURE: *Orday Bello* DATE: *6/18/2025*

EFFECTIVE DATE OF RESOLUTION: *6/18/2025*

By Legislators Hasman and Maffucci

Intro. No. 241

RESOLUTION NO. 185 OF 2025

ACCEPTING GRANT FROM HEALTH RESEARCH, INC. FOR EXPANDED PARTNER SERVICES INITIATIVE

BE IT RESOLVED BY THE LEGISLATURE OF THE COUNTY OF MONROE, as follows:

Section 1. The County Executive, or his designee, is hereby authorized to accept a \$491,274 grant from, and to execute a contract and any amendments thereto with, Health Research, Inc. for the Expanded Partner Services Initiative for the period of April 1, 2025 through March 31, 2026.

Section 2. The 2025 operating budget of the Department of Public Health is hereby amended by appropriating the sum of \$491,274 into general fund 9300, funds center 5802030200, STD Investigation & Prevention.

Section 3. The County Executive is hereby authorized to appropriate any subsequent years of the grant award in accordance with the grant terms, to reappropriate any unencumbered balances during the grant period according to the grantor requirements, to make any necessary funding modifications within the grant guidelines to meet contractual commitments, and to enter into any amendments to extend the time period of the grant.

Section 4. Should funding of this program be modified or terminated for any reason, the County Executive is hereby authorized to terminate or modify the program and, where applicable, to terminate or abolish some or all positions funded under such program. Any termination or abolishment of positions shall be in accordance with New York State Civil Service Law and, when applicable, the terms of any labor agreement affecting such positions.

Section 5. This resolution shall take effect in accordance with Section C2-7 of the Monroe County Charter.

Human Services Committee; May 20, 2025 - CV: 9-0
Ways and Means Committee; May 20, 2025 - CV: 11-0
File No. 25-0170

ADOPTION: Date: June 10, 2025 Vote: 27-0

ACTION BY THE COUNTY EXECUTIVE

APPROVED:  VETOED: _____

SIGNATURE:  DATE: 6/18/2025

EFFECTIVE DATE OF RESOLUTION: 6/18/2025

By Legislators Hasman and Maffucci

Intro. No. 242

RESOLUTION NO. 186 OF 2025

AMENDING RESOLUTION 234 OF 2023, AS AMENDED BY RESOLUTION 188 OF 2024, AMENDING AND INCREASING CONTRACT WITH ONTARIO BUS INC. FOR BUS TRANSPORTATION SERVICES FOR MONROE COUNTY EARLY INTERVENTION AND PRESCHOOL SPECIAL EDUCATION PROGRAMS; APPROPRIATING ASSIGNED FUND BALANCE

BE IT RESOLVED BY THE LEGISLATURE OF THE COUNTY OF MONROE, as follows:

Section 1. Section 1 of Resolution 234 of 2023, as amended by Resolution 188 of 2024, is hereby amended to read as follows:

The County Executive, or his designee, is hereby authorized to execute a contract, and any amendments thereto, with Ontario Bus Inc., for the period of July 1, 2023 through June 30, 2026, for bus transportation services for the Monroe County Early Intervention and Preschool Special Education Programs in an amount not to exceed \$15,800,000 for the first year of the contract (July 1, 2023 through June 30, 2024), an amount not to exceed \$19,000,000 for the second year (July 1, 2024 through June 30, 2025) and third year (July 1, 2025 through June 30, 2026) of the contract, with annual increases not to exceed the annual Consumer Price Index ("CPI") increase for the Northeast Urban area for the twelve months preceding the date on which the new contract year is to commence, and with the option to renew for two (2) additional one-year periods at a rate of increase not to exceed the annual CPI increase for the Northeast Urban area for the prior twelve months preceding the date on which the new contract year is to commence.

Section 2. The 2025 operating budget is hereby amended by appropriating assigned fund balance in the amount of \$6,400,000 into the Department of Public Health, general fund 9001, funds center 5807540000, PSE Transportation.

Section 3. This resolution shall take effect in accordance with Section C2-7 of the Monroe County Charter.

Human Services Committee; May 20, 2025 – CV: 9-0
Ways and Means Committee; May 20, 2025 - CV: 11-0
File No. 25-0171

ADOPTION: Date: June 10, 2025 Vote: 27-0

ACTION BY THE COUNTY EXECUTIVE

APPROVED:  VETOED: _____

SIGNATURE:  DATE: 6/18/2025

EFFECTIVE DATE OF RESOLUTION: 6/18/2025

Added language is underlined
Deleted language is ~~stricken~~

By Legislators Hasman and Maffucci

Intro. No. 243

RESOLUTION NO. 187 OF 2025

**AMENDING RESOLUTION 428 of 2024, AS AMENDED BY RESOLUTION 97 OF 2025,
AUTHORIZING CONTRACT FOR OFFICE FOR THE AGING PROGRAMS IN 2025-2026**

BE IT RESOLVED BY THE LEGISLATURE OF THE COUNTY OF MONROE, as follows:

Section 1. Section 1 of Resolution 428 of 2024, as amended by Resolution 97 of 2025, is hereby amended to read as follows:

The County Executive, or his designee, is hereby authorized to execute contracts, applications, and any amendments thereto, with the agencies listed in Attachment A in the approximate amounts listed therein, in an a total amount not to exceed \$9,824,438 for the period of January 1, 2025 through March 31, 2026, including but not limited to a contract with Foodlink, Inc. for catering services for the Congregate Meal Program for area senior centers, in an amount not to exceed \$383,159 for the period of July 1, 2025 through March 31, 2026.

Section 2. Funding for these contracts is included in the 2025 operating budget of the Monroe County Department of Human Services, Office for the Aging general fund 9001; funds centers 5501010000, Administration and Program Management, 5501030000, Support Service Contracts; 5501040000, Nutrition Service Contracts, and 5501050000, Education, Training, Wellness Contracts.

Section 3. This resolution shall take effect in accordance with Section C2-7 of the Monroe County Charter.

Human Services Committee; May 20, 2025 – CV: 9-0
Ways and Means Committee; May 20, 2025 - CV: 11-0
File No. 25-0172

ADOPTION: Date: June 10, 2025

Vote: 27-0

ACTION BY THE COUNTY EXECUTIVE

APPROVED: ✓ VETOED: _____

SIGNATURE: Orday Balls DATE: 6/18/2025

EFFECTIVE DATE OF RESOLUTION: 6/18/2025

Added language is underlined
Deleted language is ~~stricken~~

2015/16 ANTICIPATED CONTRACT SERVICES/Fund 9001		TOTALS		PROGRAM DESCRIPTION
01/01/25-03/31/2016	Vendor and Program Services	VENDOR TOTAL	SERVICE TOTAL	
Adult Day Hanna Z Day Care Social Adult Day Care Respite Adult Day Care		103,999	103,999	These are social model adult day care program. This is a program that helps physically and cognitively impaired frail Older Adults (60+) and respite for caregivers. These are social model adult day care programs that help physically and cognitively impaired frail Older Adults (60+) to continue living in the community.
Caregiver Assistance & Resources Alzheimer's Disease and Related Disorders Association, Inc.: Caregiver Education and Support		106,936	271,981	Caregiver education programs, training and support groups and information & assistance offered to individuals diagnosed with early to mid-stage Alzheimer's disease and other memory related disorders.
Lifespan of Greater Rochester, Inc.: Caregiver Resource Center & Grandparents Caregiver Program		135,860		The Caregiver Resource Center (CRC) is a State funded program which provides resources and support to Informal Family Caregivers. A Kinship care program provides support group and educational training sessions, designed to support eligible caregivers and help sustain their efforts to provide care for grandchildren, or other younger relatives, children in family-like relationships such as grandparents or close family friends.
Long Term Care Ombudsman(LTCOP)		29,185		Advocacy services that receive, investigate, and resolve complaints and concerns of residents in long-term care facilities.
Counseling and Assistance Services Lifespan of Greater Rochester, Inc.:		80,453	247,272	Financial Management program assists Older Adults in applying for benefits such as Medicare and EPIC. This program also provides bill paying assistance and household budgeting.
HiICAP Services/HiICap Volunteer Stipend		166,819		The HiICAP program assists older adults, and Medicare eligible individuals, in need of information and assistance regarding health insurance. Lifespan will provide a stipend to HiICAP volunteers that help meet the needs of older New Yorkers applying for Medicare Part B and Part D to lower their health insurance costs

2025/26 ANTICIPATED CONTRACT SERVICES/Fund 9001		TOTALS		PROGRAM DESCRIPTION
04/01/25-03/31/2026	Vendor and Program Services	VENDOR TOTAL	SERVICE TOTAL	
Expanded In-Home Services	Catholic Family Center of the Diocese of Rochester: Expanded in Home Services for Elderly Program:	2,127,710	2,127,710	Assists cognitively impaired frail Older Adults to continue living independently in the community by providing case management, developing care plans, and providing in-home services. This program also provides ancillary services such as social adult day programs, home delivered meals, personal emergency response units, home modification and repair and assistive equipment. Home Health Agencies provide housekeeper chore services and personal care. Consumer Directed Services provides services continue for family caregivers
Elder Abuse Prevention Services Lifespan of Greater Rochester, Inc.:	Elder Abuse Intervention and Respite	114,303	114,303	Emergency Respite is designed for individuals & caregivers in need of services who are not eligible under Title XX and have no other resources to pay. Services include but are not limited to emergency transportation, day care, and in-home chore services.
Health and Wellness Programs for Seniors Lifespan of Greater Rochester, Inc.:	Matter of Balance Program	63,630	245,033	The Matter of Balance Program is an evidence based falls prevention program.
Lifespan of Greater Rochester, Inc.:	Chronic Disease Self Management	10,000		The Chronic Disease Self Management Program (CDSMP) is an evidence based training program that teaches skills to manage chronic conditions, such as arthritis, hypertension, diabetes, cancer, and heart disease, and significantly improve the health and well-being of older adults in the community and prevent falls.
	Paths/Pearls Older Adult Depression and Screening	61,646		The Older Adult Wellness Programs includes depression screening, and counseling services. These evidence based programs include the Program to Encourage Active, Rewarding Lives (PEARLS) and Providing Assessment and Treatment for Home-bound Seniors (PATHS).
	Aging Mastery Program	23,839		The Aging Mastery Program (AMP) is an evidence-based program developed by the National Council on Aging. AMP teaches an individual new tools and strategies for managing their health effectively, improving their quality of life, and making positive changes in their life.
	Older Adult Harm Reduction Program	35,000		The Older Adult Harm Reduction Program provides case assistance and uses motivational intervention harm reduction model to support older adults to take steps to decrease their misuse of drugs, alcohol, etc., and minimize harm their behavior is causing their health.
Rainbow Seniors	Recreation, Education and Wellness Program	20,000		To provide LGBT + individuals sixty years old and over a place to socialize as well as participate in activities such as chair-yoga, bingo, cards-night, etc., to help maintain their mental and physical well-being. Services provided through the center assist in allowing participants the opportunity to remain healthy, independent and in their homes for as long as possible.
Oasis Rochester	Recreation, Education and Wellness Program	30,918		Utilizing evidence based interventions, this program provides educational, informational, cultural, health and fitness programming to maintain/improve health and wellness for Older Adults.

2025/26 ANTICIPATED CONTRACT SERVICES/Fund 9001		TOTALS		PROGRAM DESCRIPTION
01/01/25-03/31/2026	Vendor and Program Services	VENDOR TOTAL	SERVICE TOTAL	
Home Support & In Home Services Catholic Family Center of the Diocese of Rochester: Assisted Transportation (STAR)			575,198	The STAR program provides assisted transportation to older adults. Assisted transportation involves the transportation, including escort services to a person who has difficulties (physical or cognitive) using vehicular transportation.
	In-Home support(Star)	142,048		In-home services involve providing non-medical services such as personal care, home repairs, etc. to assist individuals who have physical or cognitive difficulties.
	UniMet Needs Program	291,102		The UniMet needs provides ancillary items and services to older adults in order to maintain their independence.
Information, Case Assistance & Special events Coordinated Care Services, Inc.: Contract Administration, Fiduciary Services and Employer of Record Services Daniel Jones (SCRA) Computer Training for Seniors Lifespan of Greater Rochester, Inc.: Eldersource Information & Assistance ECO-Elderly Community Outreach Program NY Connects Choices for Long Term Care			1,588,016	This contract provides Contract Administration and Fiduciary Services for MCOFA. This contract provides Employer of Record Services to assist MCOFA in performing required tasks including Program Monitoring, Outreach & Public Education.
		214,396		Provide older adults with computer, internet and social networking skills to enhance their lives and keep them connected.
		20,000		Eldersource is a single source information, referral, case assistance & counseling program for services to Older Adults and their Informal Family Caregivers. Community Care Connections is a part of Eldersource and provides more intensive case assistance and linkage to healthcare providers for enhanced service provision and improved outcomes.
		322,696		Caseworkers provide community outreach, public education, referrals, assessments, short term problem solving, counseling and advocacy for Older Adults.
		153,964		
		702,960		NY Connects is the Aging and Disability Resource Center. This program provides information, assistance and referral about long term care services and supports, options counseling, and assistance in applying for benefits. This program also convenes the Monroe County Long Term Care Council, responsible for analyzing gaps and barriers in the long term care system, and No Wrong Door work group to ensure consistency across systems of care.

2025/26 ANTICIPATED CONTRACT SERVICES/Fund 9001		TOTALS		PROGRAM DESCRIPTION
01/01/25-03/31/2026		VENDOR TOTAL	SERVICE TOTAL	
Vendor and Program Services				
Lifespan of Greater Rochester, Inc.: Mobility Management		74,000		Provide mobility management services in an effort to increase efficiencies among transport providers. These services will help older adults to travel across neighboring regions for health care social events, and routine business.
Jewish Families Services Information and Assistance		20,000		To provide Information and Assistance related to In-Home Contact and Support Services to Holocaust survivors in Monroe County. This program will target Russian and other non-English speaking clients in order to link them to benefits specific to Holocaust survivors (e.g., Self Help, Blue Card and Kavod) in order to assist them with aging safely in their homes and community.
United Way of Greater Rochester Age Friendly Program		80,000		To provide services such as assistance in helping the twenty (20) municipalities (nineteen Towns and the City of Rochester) in understanding their municipality's aging population, identifying areas of improvement, and developing a plan to improve the lives of the people living in the age friendly community.
Legal Services for the Elderly Legal Assistance of Western NY, Inc.: Legal Services for the Elderly		140,841	140,841	This program provides low income Older Adults legal assistance and advocacy. Assistance is provided for help with Social Security, SSI, Medicaid, housing problems, simple wills, utility issues, Health Care Proxy, and Powers of Attorney.
Management Services Coordinated Care Services, Inc.: Contract Administration, Fiduciary Services and Employer of Record Services		21,309	21,309	CCSI provides management & administration of contracts for various Monroe County Administrative and Employer Record Services.
Nutrition Services: Home Delivered Meals UR Medicine Home Care, Community Services, Inc. : Meals on Wheels Program		1544980	1,544,980	Home Delivered Meals are provided to persons age 60 and over who are homebound, living alone, and are unable to prepare their own meals due to frailty or illness.
Nutrition Services: Senior Center Catering Goodwill of the Finger Lakes, Inc. 01/01/25-06/30/25		614,115	614,115	Nineteen senior meal nutrition sites serve senior attendees age 60 and over with a hot nutritionally balanced meal. Emergency, shelf-stable meals are also provided to seniors throughout the winter months.
Catering Services for the Congregate Nutrition Program		983,159	983,159	Nineteen senior meal nutrition sites serve senior attendees age 60 and over with a hot nutritionally balanced meal. Emergency, shelf-stable meals are also provided to seniors throughout the winter months.
Foodlink Inc. 07/01/25-03/31/26				
Catering Services for the Congregate Nutrition Program				
Goodwill of the Finger Lakes, Inc.				

2015/26 ANTICIPATED CONTRACT SERVICES/Fund 9001		TOTALS		
01/01/25-03/31/2026		VENDOR TOTAL	SERVICE TOTAL	
Vendor and Program Services				
Registered Dietitian Services for the Nutrition Program		70000		
		PROGRAM DESCRIPTION Registered Dietitian (RD) will provide RD services for various aspects of the nutrition program. Duties performed include nutritional education, counseling, screening and presentations.		

2015/16 ANTICIPATED CONTRACT SERVICES/Fund 9001		TOTALS	
01/01/15-03/31/2016		VENDOR TOTAL	SERVICE TOTAL
Vendor and Program Services			
Nutrition Services: Senior Centers of Monroe County			1,355,393
Baden Street Settlement of Rochester, Inc.: MARC Senior Center Charles Settlement House, Inc.: Charles Settlement House Senior Center Town of Chili: Chili Senior Center The Community Place of Greater Rochester, Inc.: Community Place Senior Center Town of Gates: Gates Community & Senior Center Town of Greece: Greece Community & Senior Center Town of Henrietta: Henrietta Senior Center Ibero-American Action League, Inc.: Centro de Oro Senior Center Town of Irondequoit: Irondequoit Senior Center Lifespan of Greater Rochester, Inc.: Lifespan Senior Center Programs Wolk Center Lifespan of Greater Rochester, Inc.: Lifespan Senior Center Programs Lily Café Lifetime Assistance, Inc.: The Lodge on the Canal Monroe Community Hospital MCH Cafeteria Prayer House Church of God by Faith Senior Center Southwest Neighborhood Association: Southwest Senior Center Town of Ogden: Ogden Senior Center Town of Parma: Hilton-Parma Senior Center Town of Pittsford: Pittsford Senior Center Town of Webster: Webster Senior Center Town of Wheatland: Wheatland Senior Center TBD Potential New sites		52,904 100,255 52,139 71,210 48,421 76,721 149,619 173,159 94,717 130,149 51,098 20,000 - 42,098 62,348 44,279 26,480 48,165 81,115 30,525	Senior Centers in Monroe County provide social activities, wellness programs, special events and meals to persons age 60 and over, their spouse and disabled adult children in a congregate setting. Recreational programming, social activities, case management services and other quality of life initiatives assist seniors to reduce isolation. These centers help seniors to remain living independently within the community of their choice

2025/26 ANTICIPATED CONTRACT SERVICES Fund 9001		TOTALS		PROGRAM DESCRIPTION
01/01/25-03/31/2026		VENDOR TOTAL	SERVICE TOTAL	
Vendor and Program Services				
Transportation Services			874,288	Provide mobility management services in an effort to increase efficiencies in the Finger Lakes Region. These services will help older adults to travel across neighboring regions for health care social events, and routine business.
Lifespan of Greater Rochester, Inc.: Mobility Management				
Medical Motors Service of Rochester and Monroe County, Inc.				
Senior Center Transport Medical Transportation Senior Center Transport (COLA TBD)		874,288		Transportation services are provided for Older Adults to and from area Senior Centers, Social Adult Day Programs, recreational outings, grocery shopping, banking services and dialysis.
Total OFA Contract Budget Proposal		9,824,438	9,824,438	Total Office for the Aging Contract Service Funds Requested
		9,824,438	9,824,438	
OFFICE FOR THE AGING CONTRACTS				
Anticipated Program Revenue		9,495,305	9,495,305	Percent of Federal, State, and Program Revenue
Net County Support Request		329,133	329,133	Amount of Anticipated Revenue for Office for the Aging contracted services
Total OFA Contract Budget Proposal		9,824,438	9,824,438	Percent of Net county support for OFA Contracted Services
				Amount of Net County Match Support for OFA Contracted Services
	106,041,977			
Cost Center	Amount			2025/26 ANTICIPATED CONTRACT SERVICES Fund 9001
5501010000	\$ 21,309			Contract Management/CCS: 5501010000
5501030000	258,928			Support Services: County Funding
5501030000	5,499,987			Support Services: State/Federal Funding
5501040000	48,896			Nutrition Services: County Funding
5501040000	3,233,317			Nutrition Services: State/Federal Funding
5501050000	762,001			Education & Wellness: State Funding
5501050000	-			Education & Wellness: County Funding
Dept. 5500	\$ 9,824,438			OFA Contract Total
				MCH Income

PURCHASE OF SERVICES INFORMATION FORM
Per Resolution 223 of 2007 as amended by Resolution 11 of 2008

Re: Amend Resolution 428 of 2024, as Amended by Resolution 97 Authorization to Contract for Office for the Aging Programs in 2025-2026

Total Meals Served **N/A**
2024 - 25:
Proposed \$ Amt. 2025 - **\$383,159**
2026:

SECTION I

PROGRAM: **Catering Services for the Congregate Nutrition Program**

CONTRACTOR: **Foodlink, Inc. – Julia Tedesco, President / CEO**

PROGRAM DESCRIPTION: **Preparation, delivery, and catering services for the Monroe County Office for the Aging Nutrition Programs, congregate meal program for area senior centers.**

PRIMARY OBJECTIVE(s)/ DELIVERABLES: **Seniors enjoy a nutritious, safe, appealing, appetizing and satisfying meal. Improve or maintain the nutritional health for persons age 60 and above.**

PRIMARY PERFORMANCE MEASURE/INDICATOR: **Objective: Seniors enjoy a nutritious, safe, appealing, appetizing and satisfying meal.**

Indicator of Success:

1. Food is delivered at appropriate temperature based on the service model
2. Accurate delivery of meals to the meal site based on the number of meals ordered and quantity of food delivered
3. Accurate food procurement to ensure menu is served as written

OUTCOME ASSESSMENT METHODOLOGY:

	Previous Year Projection	Previous Actual Year	Current Year Projection	Next Year Projection
Program Year	1/1/24-3/31/25	1/1/24-3/31/25	7/1/25-3/31/26	1/1/26-3/31/27
Food is delivered at appropriate temperature based on the service model	N/A	N/A	90%	90%
Accurate delivery of meals to the meal site based on the number of meals ordered and quantity of food delivered	N/A	N/A	90%	90%
Accurate food procurement to ensure menu is served as written	N/A	N/A	90%	90%

The performance indicators are tracked by service delivery ticket and time/temperature logs. The contractor will use the New York State Office for Aging's designated Statewide Client Data System, and the County's ContractHQ to generate monthly and quarterly reports, annual self-evaluations, program assessments, performance measures, outcome objectives, number of people served including demographics, and units provided which measure the effectiveness and impact of the program.

**SECONDARY
PERFORMANCE**

MEASURE/INDICATOR:

Satisfaction with Nutrition Program

Indicator of Success: 90% of the program participants will respond with "Overall, are you satisfied with the meals served?"

	Previous Year Projection	Previous Year Actual	Current Year Projection	Next Year Projection
Program Year	1/1/24-3/31/25	1/1/24-3/31/25	7/1/25-3/31/26	1/1/26-3/31/27
Total # of Participant Surveys Distributed	N/A	N/A	550	600
% Overall Satisfied with Meals Served	N/A	N/A	90%	90%

The senior centers participants are satisfied with Nutrition Program including meals served. The Customer Satisfaction Survey is administered yearly by senior centers. Result will be recorded by the Office for the Aging's staff.

BOARD MEMBERS:

Bonnie DeVinney, Orlando Ortiz, Loren Flaum, Meghan DiPasquale, Aaron Bertram, Lisa Bobo, Kimberly Braithwaite, Luis Burgos, Bobby Colon, Carey Corea, Courtney Cotrupe, Molly Cummings, Nada Debbaghi, Sarah DePeters, Tonya Dickerson, Garth Hankinson, Norm Jones, Meghan Schubmehl, Matthew Squires, Kristian Walker, Dr. Edith Williams, Robert Williams, Fernando Santiago, Joseph Casion, James Grossman, Julie Camardo, Tom Kane, Arline Santiago

SECTION II

SOURCE MATERIAL:

Annual Evaluation will be pre-developed upon the Catering Program startup.

By Legislators Burgess and Maffucci

Intro. No. 244

RESOLUTION NO. 188 OF 2025

AUTHORIZING ALTERATION OF ROCHESTER PURE WATERS DISTRICT SEWER ASSETS BY NEW YORK STATE DEPARTMENT OF TRANSPORTATION DURING NY-33A CHILI AVE OVER ERIE CANAL BRIDGE PROJECT, TOWN OF GATES AND CITY OF ROCHESTER, MONROE COUNTY, PIN 4077.31

BE IT RESOLVED BY THE LEGISLATURE OF THE COUNTY OF MONROE, as follows:

Section 1. The County Executive, or his designee, is hereby authorized to execute a utility work agreement, and any amendments thereto, for the alteration of Rochester Pure Waters District sewer assets by the New York State Department of Transportation during the NY-33A Chili Ave over Erie Canal Bridge Project, Town of Gates and City of Rochester, Monroe County, PIN 4077.31.

Section 2. The attached resolution required by New York State for the alteration of Rochester Pure Waters District sewer assets by the New York State Department of Transportation during the NY-33A Chili Ave over Erie Canal Bridge Project, Town of Gates and City of Rochester, Monroe County, PIN 4077.31, is hereby incorporated by reference and adopted.

Section 3. This resolution shall take effect in accordance with Section C2-7 of the Monroe County Charter.

Transportation Committee; May 20, 2025 – CV: 7-0
Ways & Means Committee; May 20, 2025 – CV: 11-0
File No. 25-0173

ADOPTION: Date: June 10, 2025 Vote: 27-0

ACTION BY THE COUNTY EXECUTIVE

APPROVED: ✓ VETOED: _____

SIGNATURE: Adrian Balla DATE: 6/18/2025

EFFECTIVE DATE OF RESOLUTION: 6/18/2025

Resolution Granting the State of New York Authority to Perform the Adjustment for the Owner and Agreeing to Maintain Facilities Adjusted Via State-let Contract

Resolution # _____

WHEREAS, the New York State Department of Transportation proposes the construction, reconstruction, or improvement **NY-33A Chili Ave over Erie Canal Bridge Project, Town of Gates and City of Rochester, Monroe County, PIN 4077.31**, and

WHEREAS, the State will include as part of the construction, reconstruction, or improvement of the above mentioned project the, **Adjustment, relocation and replacement of sanitary and storm sewers facilities and related appurtenances as depicted in the contract plans**, pursuant to Section 10, Subdivision 24, of the State Highway Law, as shown on the contract plans and Utility Special Note relating to the project and meeting the requirements of the owner, and

WHEREAS, the service life of the relocated and/or replaced utilities has not been extended, and

WHEREAS, the State will provide for the reconstruction of the above mentioned work, as shown on the contract plans and Utility Special Notes, relating to the above mentioned project.

NOW, THEREFORE,

BE IT RESOLVED: That the **Monroe County Pure Waters** approves of the above mentioned work performed on the project and shown on the contract plans relating to the project and that the **Monroe County Pure Waters** will maintain or cause to be maintained the adjusted facilities performed as above stated and as shown on the contract plans.

BE IT FURTHER RESOLVED that the **Director of Environmental Services** has the authority to sign, with the concurrence of the **Monroe County Pure Waters Board of Directors**, any and all documentation that may become necessary as a result of this project as it relates to the **Monroe County Pure Waters**, and

BE IT FURTHER RESOLVED: That the **Monroe County Pure Waters** is hereby directed to transmit five (5) certified copies of the foregoing resolution to the New York State Department of Transportation.

Moved By:

Seconded By:

Vote:

I, _____, duly appointed and qualified _____, do hereby CERTIFY that the foregoing resolution was adopted at a meeting duly called and held in the office of, _____, a quorum being present on the _____ day of _____, and that said copy is a true, correct and compared copy of the original resolution so adopted and that the same has not been revoked or rescinded.

WITNESSETH, my hand and seal this _____ day of _____

Name, title

By Legislators Burgess and Maffucci

Intro. No. 245

RESOLUTION NO. 189 OF 2025

AUTHORIZING ALTERATION OF GATES-CHILI-OGDEN SEWER DISTRICT SEWER ASSETS BY NEW YORK STATE DEPARTMENT OF TRANSPORTATION DURING NY-33A CHILI AVE OVER ERIE CANAL BRIDGE PROJECT, TOWN OF GATES AND CITY OF ROCHESTER, MONROE COUNTY, PIN 4077.31

BE IT RESOLVED BY THE LEGISLATURE OF THE COUNTY OF MONROE, as follows:

Section 1. The County Executive, or his designee, is hereby authorized to execute a utility work agreement, and any amendments thereto, for the alteration of Gates-Chili-Ogden Sewer District sewer assets by the New York State Department of Transportation during the NY-33A Chili Ave over Erie Canal Bridge Project, Town of Gates and City of Rochester, Monroe County, PIN 4077.31.

Section 2. The attached resolution required by New York State for the alteration of Gates-Chili-Ogden Sewer District sewer assets by the New York State Department of Transportation during the NY-33A Chili Ave over Erie Canal Bridge Project, Town of Gates and City of Rochester, Monroe County, PIN 4077.31, is hereby incorporated by reference and adopted.

Section 3. This resolution shall take effect in accordance with Section C2-7 of the Monroe County Charter.

Transportation Committee; May 20, 2025 – CV: 7-0
Ways & Means Committee; May 20, 2025 – CV: 11-0
File No. 25-0175

ADOPTION: Date: June 10, 2025 Vote: 27-0

ACTION BY THE COUNTY EXECUTIVE

APPROVED:  VETOED: _____

SIGNATURE:  DATE: 6/18/2025

EFFECTIVE DATE OF RESOLUTION: 6/18/2025

Resolution Granting the State of New York Authority to Perform the Adjustment for the Owner and Agreeing to Maintain Facilities Adjusted Via State-let Contract

Resolution # _____

WHEREAS, the New York State Department of Transportation proposes the construction, reconstruction, or improvement **NY-33A Chill Ave over Erie Canal Bridge Project, Town of Gates and City of Rochester, Monroe County, PIN 4077.31**, and

WHEREAS, the State will include as part of the construction, reconstruction, or improvement of the above mentioned project the, **Adjustment, relocation and replacement of sanitary and storm sewers facilities and related appurtenances as depicted in the contract plans**, pursuant to Section 10, Subdivision 24, of the State Highway Law, as shown on the contract plans and Utility Special Note relating to the project and meeting the requirements of the owner, and

WHEREAS, the service life of the relocated and/or replaced utilities has not been extended, and

WHEREAS, the State will provide for the reconstruction of the above mentioned work, as shown on the contract plans and Utility Special Notes, relating to the above mentioned project.

NOW, THEREFORE,

BE IT RESOLVED: That the **Monroe County Pure Waters** approves of the above mentioned work performed on the project and shown on the contract plans relating to the project and that the **Monroe County Pure Waters** will maintain or cause to be maintained the adjusted facilities performed as above stated and as shown on the contract plans.

BE IT FURTHER RESOLVED that the **Director of Environmental Services** has the authority to sign, with the concurrence of the **Monroe County Pure Waters Board of Directors**, any and all documentation that may become necessary as a result of this project as it relates to the **Monroe County Pure Waters**, and

BE IT FURTHER RESOLVED: That the **Monroe County Pure Waters** is hereby directed to transmit five (5) certified copies of the foregoing resolution to the New York State Department of Transportation.

Moved By:
Seconded By:
Vote:

I, _____, duly appointed and qualified _____, do hereby
CERTIFY that the foregoing resolution was adopted at a meeting duly called and held in the office of, _____, a
quorum being present on the _____ day of _____, and that said copy is a true, correct and compared copy of
the original resolution so adopted and that the same has not been revoked or rescinded.

WITNESSETH, my hand and seal this _____ day of _____

Name, title

By Legislators Frazier, Burgess, and Maffucci

Intro. No. 246

RESOLUTION NO. 190 OF 2025

ACCEPTING SAFE STREETS AND ROADS FOR ALL GRANT FROM UNITED STATES DEPARTMENT OF TRANSPORTATION'S FEDERAL HIGHWAY ADMINISTRATION FOR MONROE COUNTY ACTIVE TRANSPORTATION SAFETY PROJECT

BE IT RESOLVED BY THE LEGISLATURE OF THE COUNTY OF MONROE, as follows:

Section 1. The County Executive, or his designee, is hereby authorized to accept a Safe Streets and Roads for All Grant in the amount of \$955,476 from, and to execute a contract and any amendments thereto with, the United States Department of Transportation's Federal Highway Administration for the Monroe County Active Transportation Safety Project for the period of August 1, 2025 through December 31, 2027.

Section 2. The 2025 operating budget of the Department of Planning and Development is hereby amended by appropriating the sum of \$955,476 into general fund 9300, funds center 1401010000, Planning Services.

Section 3. This project is 80% funded by the United States Department of Transportation's Federal Highway Administration and a 20% in-kind match provided through staff time from the departments of Planning and Development, Public Safety, and Transportation.

Section 4. The County Executive is hereby authorized to appropriate any subsequent years of the grant award in accordance with the grant terms, to reappropriate any unencumbered balances during the grant period according to the grantor requirements, to make any necessary funding modifications within the grant guidelines to meet contractual commitments, and to enter into any amendments to extend the time period of the grant.

Section 5. Should funding of this program be modified or terminated for any reason, the County Executive is hereby authorized to terminate or modify the program and, where applicable, to terminate or abolish some or all positions funded under such program. Any termination or abolishment of positions shall be in accordance with New York State Civil Service Law and, when applicable, the terms of any labor agreement affecting such positions.

Section 6. This resolution shall take effect in accordance with Section C2-7 of the Monroe County Charter.

Planning and Economic Development Committee; May 19, 2025 – CV: 5-0
Transportation Committee; May 20, 2025 – CV: 7-0
Ways and Means Committee; May 20, 2025 - CV: 11-0
File No. 25-0177

ADOPTION: Date: June 10, 2025

Vote: 27-0

ACTION BY THE COUNTY EXECUTIVE

APPROVED: 

VETOED: _____

SIGNATURE: _____

DATE: 6/18/2025

EFFECTIVE DATE OF RESOLUTION: 6/18/2025

By Legislators Blankley, Long, and Maffucci

Intro. No. 247

RESOLUTION NO. 191 OF 2025

AUTHORIZING INTERMUNICIPAL AGREEMENT WITH HILTON CENTRAL SCHOOL DISTRICT FOR PURCHASE OF FUEL FOR VEHICLES OF MONROE COUNTY SHERIFF'S OFFICE

BE IT RESOLVED BY THE LEGISLATURE OF THE COUNTY OF MONROE, as follows:

Section 1. The County Executive, or his designee, is hereby authorized to execute an intermunicipal agreement, and any amendments thereto, with the Hilton Central School District for the purchase of fuel for vehicles of the Monroe County Sheriff's Office for the period of June 10, 2025 through August 31, 2025, with the option to renew for three (3) one-year periods, with the first renewal running September 1, 2025 through August 31, 2026, at the rate of ten cents (\$.10) per gallon above the New York State contract price.

Section 2. Funding for this agreement is included in the 2025 operating budget of the Sheriff's Office, general fund 9001, funds center 3803040000, Sheriff Road Patrol C Zone, and will be requested in future years' budgets.

Section 3. This resolution shall take effect in accordance with Section C2-7 of the Monroe County Charter.

Intergovernmental Relations Committee; May 19, 2025 - CV: 5-0
Public Safety Committee; May 20, 2025 - CV: 11-0
Ways and Means Committee; May 20, 2025 - CV: 11-0
File No. 25-0178

ADOPTION: Date: June 10, 2025 Vote: 27-0

ACTION BY THE COUNTY EXECUTIVE

APPROVED:  VETOED: _____

SIGNATURE:  DATE: 6/18/2025

EFFECTIVE DATE OF RESOLUTION: 6/18/2025

By Legislators Blankley, Long, and Maffucci

Intro. No. 248

RESOLUTION NO. 192 OF 2025

AUTHORIZING INTERMUNICIPAL AGREEMENTS WITH MONROE COUNTY SCHOOL DISTRICTS FOR SECURITY ASSISTANCE AND CROWD CONTROL AT SPECIAL EVENTS

BE IT RESOLVED BY THE LEGISLATURE OF THE COUNTY OF MONROE, as follows:

Section 1. The County Executive, or his designee, is hereby authorized to enter into intermunicipal agreements, and any amendments thereto, with school districts in Monroe County for general security assistance and crowd control at special events at the Sheriff's applicable hourly overtime rate (road deputy) for the period of May 20, 2025 through May 19, 2028.

Section 2. This resolution shall take effect in accordance with Section C2-7 of the Monroe County Charter.

Intergovernmental Relations Committee; May 19, 2025 – CV: 5-0
Public Safety Committee; May 20, 2025 – CV: 11-0
Ways and Means Committee; May 20, 2025 – CV: 11-0
File No. 25-0179

ADOPTION: Date: June 10, 2025 Vote: 27-0

ACTION BY THE COUNTY EXECUTIVE

APPROVED: ✓ VETOED: _____

SIGNATURE: Adal Ballo DATE: 6/18/2025

EFFECTIVE DATE OF RESOLUTION: 6/18/2025

By Legislators Long and Maffucci

Intro. No. 249

RESOLUTION NO. 193 OF 2025

AUTHORIZING CONTRACT WITH SQUAD 9, LLC FOR ROCHESTER THREAT ADVISORY COMMITTEE FOR PLANNING, PROJECT MANAGEMENT AND TRAINING CONSULTING SERVICES

BE IT RESOLVED BY THE LEGISLATURE OF THE COUNTY OF MONROE, as follows:

Section 1. The County Executive, or his designee, is hereby authorized to execute a contract, and any amendments thereto, with Squad 9, LLC for Rochester Threat Advisory Committee Planning, Project Management and Training Consulting Services in an amount not to exceed \$75,000 for the period of January 1, 2025 through August 31, 2026.

Section 2. Funding for this contract is included in the 2025 operating budget of the Sheriff's Office, general fund 9300, funds center 3803010000, Police Bureau Administration.

Section 3. This resolution shall take effect in accordance with Section C2-7 of the Monroe County Charter.

Public Safety Committee; May 20, 2025 – CV: 11-0
Ways and Means Committee; May 20, 2025 – CV: 11-0
File No. 25-0180

ADOPTION: Date: June 10, 2025 Vote: 27-0

ACTION BY THE COUNTY EXECUTIVE

APPROVED: ✓ VETOED: _____
SIGNATURE: Adair Belts DATE: 6/18/2025
EFFECTIVE DATE OF RESOLUTION: 6/18/2025

By Legislators Long and Maffucci

Intro. No. 250

RESOLUTION NO. 194 OF 2025

ACCEPTING GRANT FROM NEW YORK STATE DIVISION OF CRIMINAL JUSTICE SERVICES FOR MOTOR VEHICLE THEFT AND INSURANCE FRAUD PREVENTION PROGRAM (OFFICE OF THE SHERIFF)

BE IT RESOLVED BY THE LEGISLATURE OF THE COUNTY OF MONROE, as follows:

Section 1. The County Executive, or his designee, is hereby authorized to accept a grant in an amount not to exceed \$36,500 from, and to execute a contract and any amendments thereto with, the New York State Division of Criminal Justice Services, for the Motor Vehicle Theft and Insurance Fraud Prevention Program for the period of January 1, 2025 through December 31, 2025.

Section 2. The 2025 operating budget of the Office of the Sheriff is hereby amended by appropriating the sum of \$36,500 into general fund 9300, funds center 3803010000, Police Bureau Administration.

Section 3. The County Executive is hereby authorized to appropriate any subsequent years of the grant award in accordance with the grant terms, to reappropriate any unencumbered balances during the grant period according to the grantor requirements, to make any necessary funding modifications within the grant guidelines to meet contractual commitments, and to enter into any amendments to extend the time period of the grant.

Section 4. Should funding for this program be modified or terminated for any reason, the County Executive is hereby authorized to terminate or modify the program and, where applicable, to terminate or abolish some or all positions funded under such program. Any termination or abolishment of positions shall be in accordance with New York State Civil Service Law and, when applicable, the terms of any labor agreement affecting such positions.

Section 5. This resolution shall take effect in accordance with Section C2-7 of the Monroe County Charter.

Public Safety Committee; May 20, 2025 - CV: 11-0
Ways and Means Committee; May 20, 2025 - CV: 11-0
File No. 25-0181

ADOPTION: Date: June 10, 2025 Vote: 27-0

ACTION BY THE COUNTY EXECUTIVE

APPROVED:  VETOED: _____

SIGNATURE:  DATE: 6/18/2025

EFFECTIVE DATE OF RESOLUTION: 6/18/2025

By Legislators Long and Maffucci

Intro. No. 251

RESOLUTION NO. 195 OF 2025

ACCEPTING GRANT FROM NEW YORK STATE DIVISION OF CRIMINAL JUSTICE SERVICES FOR MOTOR VEHICLE THEFT AND INSURANCE FRAUD PROSECUTION PROGRAM (DISTRICT ATTORNEY'S OFFICE)

BE IT RESOLVED BY THE LEGISLATURE OF THE COUNTY OF MONROE, as follows:

Section 1. The County Executive, or his designee, is hereby authorized to accept a grant in an amount not to exceed \$87,000 from, and to execute a contract and any amendments thereto with, the New York State Division of Criminal Justice Services for the Motor Vehicle Theft and Insurance Fraud Prosecution Program for the period of January 1, 2025 through December 31, 2025.

Section 2. Funding for this grant is included in the 2025 operating budget of the District Attorney's Office, general fund 9300, funds center 2507010000, General Felony Bureau.

Section 3. The County Executive is hereby authorized to appropriate any subsequent years of the grant award in accordance with the grant terms, to reappropriate any unencumbered balances during the grant period according to the grantor requirements, to make any necessary funding modifications within the grant guidelines to meet contractual commitments, and to enter into any amendments to extend the time period of the grant.

Section 4. Should funding for this program be modified or terminated for any reason, the County Executive is hereby authorized to terminate or modify the program and, where applicable, to terminate or abolish some or all positions funded under such program. Any termination or abolishment of positions shall be in accordance with New York State Civil Service Law and, when applicable, the terms of any labor agreement affecting such positions.

Section 5. This resolution shall take effect in accordance with Section C2-7 of the Monroe County Charter.

Public Safety Committee; May 20, 2025 - CV: 11-0
Ways and Means Committee; May 20, 2025 - CV: 11-0
File No. 25-0182

ADOPTION: Date: June 10, 2025 Vote: 27-0

ACTION BY THE COUNTY EXECUTIVE

APPROVED: ✓ VETOED: _____
SIGNATURE: *Oday Balls* DATE: 6/18/2025
EFFECTIVE DATE OF RESOLUTION: 6/18/2025

By Legislators Blankley, Long, and Maffucci

Intro. No. 252

RESOLUTION NO. 196 OF 2025

ACCEPTING GRANT FROM NEW YORK STATE DEPARTMENT OF HEALTH FOR COUNTY EMERGENCY MEDICAL SERVICES SUPPORT GRANT AND AUTHORIZING INTERMUNICIPAL AGREEMENTS WITH MUNICIPALITIES AND FIRE DISTRICTS IN MONROE COUNTY

BE IT RESOLVED BY THE LEGISLATURE OF THE COUNTY OF MONROE, as follows:

Section 1. The County Executive, or his designee, is hereby authorized to accept a \$500,000 grant from, and to execute a contract and any amendments thereto, with the New York State Department of Health for the County Emergency Medical Services Support Grant for the period of July 1, 2025 through March 31, 2026.

Section 2. The 2025 operating budget of the Department of Public Safety is hereby amended by appropriating the sum of \$500,000 into general fund 9300, funds center 2408030100, Office of Emergency Management.

Section 3. The County Executive, or his designee, is hereby authorized to execute intermunicipal agreements, and any amendments thereto, with municipalities and fire districts in Monroe County for the sharing and clinical analysis of first response data as permitted by applicable laws and regulations for the period of July 1, 2025 through March 31, 2026, with the option to renew for two (2) additional one-year extensions.

Section 4. The County Executive is hereby authorized to appropriate any subsequent years of the grant award in accordance with the grant terms, to reappropriate any unencumbered balances during the grant period according to the grantor requirements, to make any necessary funding modifications within the grant guidelines to meet contractual commitments, and to enter into any amendments to extend the time period of the grant.

Section 5. Should funding of these programs be modified or terminated for any reason, the County Executive is hereby authorized to terminate or modify the programs and, where applicable, to terminate or abolish some or all positions funded under such program. Any termination or abolishment of positions shall be in accordance with New York State Civil Service Law and, when applicable, the terms of any labor agreement affecting such positions.

Section 6. This resolution shall take effect in accordance with Section C2-7 of the Monroe County Charter.

Intergovernmental Relations Committee; May 19, 2025 – CV: 5-0
Public Safety Committee; May 20, 2025 – CV: 11-0
Ways and Means Committee; May 20, 2025 – CV: 11-0
File No. 25-0183

ADOPTION: Date: June 10, 2025

Vote: 27-0

ACTION BY THE COUNTY EXECUTIVE

APPROVED: ✓ VETOED: _____

SIGNATURE: Cedric Bell DATE: 6/18/2025

EFFECTIVE DATE OF RESOLUTION: 6/18/2025

By Legislators Burgess and Maffucci

Intro. No. 253

RESOLUTION NO. 197 OF 2025

**AUTHORIZING CONTRACT WITH AND ACCEPTING DONATION OF SERVICES FROM
GENESEE TRANSPORTATION COUNCIL FOR MONROE COUNTY LOCAL ROAD SAFETY
PLAN**

BE IT RESOLVED BY THE LEGISLATURE OF THE COUNTY OF MONROE, as follows:

Section 1. The County Executive, or his designee, is hereby authorized to execute a contract, and any amendments thereto, with Genesee Transportation Council ("GTC") to accept a donation of services from and through GTC to undertake the Local Road Safety Plan for Monroe County at an approximate value of \$150,000, with a \$30,000 monetary match from the County.

Section 2. Funding for this contract is included in the 2025 operating budget of the Department of Public Safety, general fund 9001, funds center 2405100000, Traffic Safety.

Section 3. This resolution shall take effect in accordance with Section C2-7 of the Monroe County Charter.

Transportation Committee; May 20, 2025 – CV: 7-0
Ways & Means Committee; May 20, 2025 – CV: 11-0
File No. 25-0184

ADOPTION: Date: June 10, 2025 Vote: 27-0

ACTION BY THE COUNTY EXECUTIVE

APPROVED: ✓ VETOED: _____

SIGNATURE: Adey Bell DATE: 6/18/2025

EFFECTIVE DATE OF RESOLUTION: 6/18/2025

By Legislators Burgess and Maffucci

Intro. No. 254

RESOLUTION NO. 198 OF 2025

**AUTHORIZING CONTRACT WITH AND ACCEPTING DONATION OF SERVICES FROM
GENESEE TRANSPORTATION COUNCIL FOR MONROE COUNTY SAFE ROUTES CHILD
WALK AND BIKE SAFETY EDUCATION PROGRAM**

BE IT RESOLVED BY THE LEGISLATURE OF THE COUNTY OF MONROE, as follows:

Section 1. The County Executive, or his designee, is hereby authorized to execute a contract, and any amendments thereto, with Genesee Transportation Council ("GTC") to accept a donation of services from and through GTC to undertake the Safe Routes Child Walk and Bike Safety Education Program for Monroe County at an approximate value of \$100,000, with a \$15,000 match from Monroe County in monetary and in-kind services.

Section 2. The local match for this contract is included in the 2025 operating budget of the Department of Public Safety, general fund 9001, funds center 2405100000, Traffic Safety.

Section 3. This resolution shall take effect in accordance with Section C2-7 of the Monroe County Charter.

Transportation Committee; May 20, 2025 – CV: 7-0
Ways & Means Committee; May 20, 2025 – CV: 11-0
File No. 25-0185

ADOPTION: Date: June 10, 2025 Vote: 27-0

ACTION BY THE COUNTY EXECUTIVE

APPROVED: ✓ VETOED: _____

SIGNATURE: Adey Belbo DATE: 6/18/2025

EFFECTIVE DATE OF RESOLUTION: 6/18/2025

By Legislators Maffucci and Yudelson

Intro. No. 255

RESOLUTION NO. 199 OF 2025

AUTHORIZING CONTRACT WITH EFPR GROUP, CPAS, PLLC FOR INTERNAL AUDIT TERM SERVICES

BE IT RESOLVED BY THE LEGISLATURE OF THE COUNTY OF MONROE, as follows:

Section 1. The County Executive, or his designee, is hereby authorized to execute a contract, and any amendments thereto, with EFPR Group, CPAs, PLLC for internal audit term services in an amount not to exceed \$40,000 for the period of July 1, 2025 through June 30, 2026, with the option to renew for four (4) additional one-year periods in an amount not to exceed \$40,000 annually.

Section 2. Funding for this contract is included in the 2025 operating budget of the Department of Finance, general fund 9001, funds center 1204010000, Internal Audit, and operating budgets from other various county departments and will be requested in future years' budgets.

Section 3. This resolution shall take effect in accordance with Section C2-7 of the Monroe County Charter.

Ways & Means Committee; May 20, 2025 – CV: 11-0
File No. 25-0186

ADOPTION: Date: June 10, 2025 Vote: 27-0

ACTION BY THE COUNTY EXECUTIVE

APPROVED: ✓ VETOED: _____

SIGNATURE: Cedric Ballo DATE: 6/18/2025

EFFECTIVE DATE OF RESOLUTION: 6/18/2025

By Legislators Maffucci and Yudelson

Intro. No. 256

RESOLUTION NO. 200 OF 2025

**CORRECTION, CANCELLATION AND LEVY OF CERTAIN MONROE COUNTY TAXES
IN THE TOWN OF GREECE**

BE IT RESOLVED BY THE LEGISLATURE OF THE COUNTY OF MONROE, as follows:

Section 1. The Director of Finance - Chief Financial Officer is hereby authorized to cancel certain Monroe County taxes as set forth and levied against the following properties:

<u>Town/Village</u>	<u>Tax Account</u>	<u>Year</u>	<u>Amount Currently Due</u>	<u>Amount of Corrected Tax</u>	<u>Amount of Taxes To Be Cancelled</u>
Town of Greece	089.04-1-16.1	2023	\$ 2,827.19	\$ 0.00	\$ 2,827.19

Following are the assessed owners:

<u>Tax Account Number</u>	<u>Name and Mailing Address</u>
089.04-1-16.1	Town of Greece 1 Vince Tofany Blvd Rochester, NY 14612

Section 2. The Controller is hereby authorized to draw an order on the Director of Finance - Chief Financial Officer payable from the Erroneous Assessment Account for the sum of \$2,827.19.

Section 3. The Director of Finance - Chief Financial Officer is authorized to levy the following amount against the following accounts:

Monroe County	\$365.54
County Services	\$51.97
Town of Greece	\$298.99
Greece Ridge Fire	\$369.78
Greece Central School District	\$1,329.12
Greece Town Special Districts	\$379.91
Pure Waters Dist 1 Capital Charge	<u>\$31.88</u>
	\$2,827.19

Section 4. The Application for Corrected Real Property Tax, and duplicate copy thereof, for the tax account number set forth in Section 1 hereof is marked approved, and the correct extension of taxes in the amount set forth in Section 1 hereof is entered on each such application and duplicate copy thereof.

Section 5. It is hereby ordered that the corrected taxes for said tax account number is in the amount set forth in Section 1 hereof, and the officer having jurisdiction of the tax roll is hereby directed to so correct such roll.

Section 6. The Director of Real Property Tax Services is hereby authorized to transmit immediately to the officer having jurisdiction of the tax roll a certified copy of this resolution and the original of each application that has been marked approved, and also to mail to the applicants a notice of approval for each application that has been marked approved.

Section 7. This resolution shall take effect in accordance with Section C2-7 of the Monroe County Charter.

Ways and Means Committee; May 20, 2025 - CV: 11-0
File No. 25-0187

ADOPTION: Date: June 10, 2025 Vote: 27-0

ACTION BY THE COUNTY EXECUTIVE:

APPROVED: ✓ VETOED: _____

SIGNATURE: Orlando Bell DATED: 6/18/2025

EFFECTIVE DATE OF RESOLUTION: 6/18/2025

Listed below is pertinent information from applications for corrected tax roll. Real Property Tax Service Agency has the original applications and support material available for review if needed. The Real Property Tax Director is recommending the correction and cancellation of certain Monroe County taxes because the same are erroneous.

The tax account hereinafter set forth lists the tax account number, applicant owner, property location, tax year(s), amount of taxes currently due, amount of corrected taxes, amount of taxes to be cancelled and the reason for their correction.

Town of Greece: Tax Account No. 089.04-1-16.1, Town of Greece, 1 Vince Tofany Blvd, Rochester, NY 14612. Property Location: Canal Landing Blvd. Tax Year: 2023 Amount of Taxes Currently Due: \$2,827.19. Amount of Corrected Taxes Due: \$0.00. Amount of Taxes to be cancelled: \$2,827.19. Due to a clerical error, the proper paperwork was not processed before the tax bills. This property was transferred to the Town of Greece and the tax roll was not updated in a timely manner. This error resulted in an incorrect tax bill.

By Legislators Maffucci and Yudelson

Intro. No. 257

RESOLUTION NO. 201 OF 2025

REFUND OF CERTAIN MONROE COUNTY TAXES LEVIED AND COLLECTED AGAINST PROPERTY IN TOWN OF PENFIELD

BE IT RESOLVED BY THE LEGISLATURE OF THE COUNTY OF MONROE, as follows:

Section 1. A portion of the Monroe County taxes in the following amounts shall be refunded:

<u>Year</u>	<u>Amount</u>	<u>City or Town</u>	<u>Tax Acct. No.</u>	<u>Refunded To:</u>
2025	\$6,123.45	Town of Penfield	124.18-1-83.1	St. Joseph's Catholic Church 43 Gebhardt Road Penfield, NY 14526

Section 2. The Controller is hereby authorized to draw an order on the Director of Finance – Chief Financial Officer payable from the Erroneous Assessment Account for the total sum of \$6,123.45 payable to the above-named person(s) in the above listed amount.

Section 3. The following amount shall be levied against the following account:

<u>Accounts</u>	<u>Amounts</u>
Pure Water 2 Capital Charge	\$1,445.78
Pure Water 2 O&M Gal Charge	\$4,677.67

Section 4. The Application for Refund of Real Property Taxes, and duplicate copies thereof, for the tax account number set forth in Section 1 hereof, are marked approved, and the amount of the refund set forth in Section 1 hereof are hereby entered on each such application and duplicate copy thereof.

Section 5. The Director of Real Property Tax Services is hereby authorized to transmit immediately to the officer having jurisdiction of the tax roll a certified copy of this resolution and the original of each application that has been marked approved, and also to mail to the applicants a notice of approval for each application that has been marked approved.

Section 6. This resolution shall take effect in accordance with Section C2-7 of the Monroe County Charter.

Ways and Means Committee; May 20, 2025 - CV: 11-0
File No. 25-0188

ADOPTION: Date: June 10, 2025 Vote: 27-0

ACTION BY THE COUNTY EXECUTIVE:

APPROVED: ✓ VETOED: _____

SIGNATURE: Adrian Beltrami DATE: 6/18/2025

EFFECTIVE DATE OF RESOLUTION: 6/18/2025

Listed below is pertinent information from an application for the refund of property taxes. The Real Property Tax Service Agency has the original application and support material available for review if needed. I am recommending the correction and refund of these Monroe County taxes because the same is erroneous. Listed below is the applicant's name, address, property location, tax year(s), tax account number, refund amount and reason for correction.

Town of Penfield: Tax Account No. 124.18-1-83.1, St. Joseph's Catholic Church & School, 43 Gebhardt Rd, Penfield, NY 14526. Property Location: 35&39 Gebhardt Rd. Tax Year: 2025, Amount of Taxes Currently Due: \$11,579.89. Amount of Corrected Taxes Due: \$5,456.44. Amount of Taxes to be cancelled: \$6,123.45. Due to underground water leak, the property was charged an incorrect Pure Waters. This issue resulted in an incorrect usage calculation to be added on the 2025 Town/County tax bill

The necessary procedure to be followed by the Monroe County Legislature regarding this refund is for that body, by resolution, to approve this application, to authorize the Controller to draw an order on the Director of Finance payable from the Erroneous Assessment Account for the heretofore stated sums and to authorize and direct the County Director of Real Property Tax Services to mail a duplicate copy of the approved application to said taxpayer.

By Legislators Baynes, Hughes-Smith, and Maffucci

Intro. No. 258

RESOLUTION NO. 202 OF 2025

AMENDING RESOLUTION 329 OF 2023 ACCEPTING ADDITIONAL GRANT FUNDING FROM DORMITORY AUTHORITY OF STATE OF NEW YORK

BE IT RESOLVED BY THE LEGISLATURE OF THE COUNTY OF MONROE, as follows:

Section 1. Section 2 of Resolution 329 of 2023 is hereby amended to read as follows:

The County Executive, or his designee, is hereby authorized to accept a grant of ~~\$250,000~~ \$350,000 from, and to execute ~~a~~ contracts, and any amendments thereto, with the Dormitory Authority of the State of New York for the project entitled "Construction of a 9/11 First Responders Memorial at Highland Park".

Section 2. Funding for this project, consistent with authorized uses, will be included in capital fund 2085 once the additional financing authorization herein is approved, and in any other capital fund(s) created for the same intended purpose.

Section 3. This resolution shall take effect in accordance with Section C2-7 of the Monroe County Charter.

Recreation and Education Committee; May 19, 2025 – CV: 7-0
Environment and Public Works Committee; May 20, 2025 – CV: 7-0
Ways and Means Committee; May 20, 2025 - CV: 11-0
File No. 25-0189

ADOPTION: Date: June 10, 2025 Vote: 27-0

ACTION BY THE COUNTY EXECUTIVE

APPROVED: ✓ VETOED: _____

SIGNATURE: Adrian Beltrami DATE: 6/18/2025

EFFECTIVE DATE OF RESOLUTION: 6/18/2025

Added language is underlined
Deleted language is ~~stricken~~

By Legislators Hasman and Maffucci

Intro. No. 259

RESOLUTION NO. 203 OF 2025

**ACCEPTING GRANT AWARD FROM NEW YORK STATE OFFICE OF MENTAL HEALTH
FOR PFC DWYER VETERAN PEER-TO-PEER SUPPORT PROGRAM**

BE IT RESOLVED BY THE LEGISLATURE OF THE COUNTY OF MONROE, as follows:

Section 1. The County Executive, or his designee, is hereby authorized to accept a grant in an amount not to exceed \$197,864, and to execute a contract and any amendments thereto, with the New York State Office of Mental Health for the PFC Dwyer Veteran Peer-to-Peer Support Program for the period of January 1, 2025 through December 31, 2025.

Section 2. The 2025 operating budget of the Veterans Service Agency is hereby amended by appropriating the sum of \$5,464 into general fund 9001, funds center 7401020000, Dwyer Peer to Peer Support.

Section 3. Partial funding for this grant is included in the 2025 operating budget of the Veterans Service Agency, general fund 9001, funds center 7401020000, Dwyer Peer to Peer Support. The appropriated amount will adjust the current funding to that established by the grant.

Section 4. The County Executive is hereby authorized to appropriate any subsequent years of the grant award in accordance with the grant terms, to reappropriate any unencumbered balances during the grant period according to the grantor requirements, to make any necessary funding modifications within the grant guidelines to meet contractual commitments, and to enter into any amendments to extend the time period of the grant.

Section 5. Should funding of this program be modified or terminated for any reason, the County Executive is hereby authorized to terminate or modify the program and, where applicable, to terminate or abolish some or all positions funded under such program. Any termination or abolishment of positions shall be in accordance with New York State Civil Service Law and, when applicable, the terms of any labor agreement affecting such positions.

Section 6. This resolution shall take effect in accordance with Section C2-7 of the Monroe County Charter.

Human Services Committee; May 20, 2025 – CV: 9-0
Ways and Means Committee; May 20, 2025 – CV: 11-0
File No. 25-0190

ADOPTION: Date: June 10, 2025 Vote: 27-0

ACTION BY THE COUNTY EXECUTIVE

APPROVED: ✓ VETOED: _____

SIGNATURE: Adrian Balla DATE: 6/18/2025

EFFECTIVE DATE OF RESOLUTION: 6/18/2025

By Legislators Maffucci and Yudelson

Intro. No. 260

RESOLUTION NO. 204 OF 2025

**AUTHORIZING TO SETTLE LAWSUIT IN NEW YORK STATE SUPREME COURT,
MONROE COUNTY, INDEX NO. E2022001522**

BE IT RESOLVED BY THE LEGISLATURE OF THE COUNTY OF MONROE, as follows:

Section 1. The settlement of the action brought against Monroe County in New York State Supreme Court, Monroe County, Index No. E2022001522 in the amount of \$225,000 is hereby authorized.

Section 2. The County Executive, or his designee, is hereby authorized to execute and deliver any and all documents necessary to effectuate such settlement.

Section 3. Funding for the payment of the settlement is available in the Risk Management Fund.

Section 4. This resolution shall take effect in accordance with Section C2-7 of the Monroe County Charter.

Ways and Means Committee; May 20, 2025 - CV: 11-0
File No. 25-0191

ADOPTION: Date: June 10, 2025 Vote: 27-0

ACTION BY THE COUNTY EXECUTIVE

APPROVED: ✓ VETOED: _____

SIGNATURE: Adrian Bell DATE: 6/18/2025

EFFECTIVE DATE OF RESOLUTION: 6/18/2025

RESOLUTION NO. 205 OF 2025

MORTGAGE TAX DISTRIBUTION

WHEREAS, in compliance with Section 261 of the Tax Law, the County Clerk and the Director of Finance have filed with the Clerk of the Legislature and the New York State Tax Commission a joint report, showing the total amount of Mortgage Tax allocated to the various tax districts in Monroe County to be \$8,489,646.14, for the period October 1, 2024 through March 31, 2025.

NOW, THEREFORE, BE IT RESOLVED BY THE LEGISLATURE OF THE COUNTY OF MONROE, as follows:

Section 1. That the Controller is to draw checks on the Mortgage Tax Fund and to make payment on or before June 15, 2025 as follows: one to the City of Rochester, Treasurer, in the amount of \$1,775,795.96 and one to the Supervisor of each Town and to the Village Treasurer of each Village pursuant to the Distribution Table, as follows:

**MORTGAGE TAX DISTRIBUTION TO
THE SEVERAL TAX DISTRICTS OF MONROE COUNTY**

Brighton	\$458,781.34
Chili	\$257,944.22
Clarkson	\$118,125.02
*Brockport Village	\$933.11
East Rochester	\$58,766.29
Gates	\$369,960.25
Greece	\$1,083,048.98
Hamlin	\$84,873.16
Henrietta	\$699,299.35
Irondequoit	\$535,149.71
Mendon	\$118,284.88
Honeoye Falls Village	\$13,060.02
Ogden	\$221,133.76
Spencerport Village	\$18,885.94
Parma	\$137,508.35
Hilton Village	\$18,135.08
Penfield	\$492,997.68
Perinton	\$601,949.52
Fairport Village	\$31,172.96
Pittsford	\$413,726.11
Pittsford Village	\$12,071.95
Riga	\$40,374.37
Churchville Village	\$8,913.20
Rush	\$38,550.55
Sweden	\$90,886.70
*Brockport Village	\$19,537.68
Webster	\$685,453.67
Webster Village	\$32,641.64
Wheatland	\$43,728.94
Scottsville Village	\$7,955.75

Town and Village Totals	\$6,713,850.18
City of Rochester	\$1,775,795.96
TOTAL	\$8,489,646.14
*Brockport Total:	\$20,470.79

Section 2. This resolution shall take effect in accordance with Section C2•7 of the Monroe County Charter.

Ways and Means Committee; May 20, 2025 – CV: 11-0
File No. 25-0192

ADOPTION: Date: June 10, 2025 Vote: 27-0

ACTION BY THE COUNTY EXECUTIVE

APPROVED:  VETOED: _____

SIGNATURE: _____ DATE: 6/10/2025

EFFECTIVE DATE OF RESOLUTION: 6/10/2025

By Legislators Baynes and Maffucci

Intro. No. 262

RESOLUTION NO. 206 OF 2025

AUTHORIZING CONTRACTS WITH VENDORS FOR 2025 COMMUNITY FESTIVAL SUPPORT

BE IT RESOLVED BY THE LEGISLATURE OF THE COUNTY OF MONROE, as follows:

Section 1. The County Executive, or his designee, is hereby authorized to execute contracts, and any amendments thereto, with each approved agency as listed in Attachment A for community festival support in a total amount not to exceed \$200,000 for the period of January 1, 2025 through December 31, 2025.

Section 2. Funding for these contracts is included in the 2025 operating budget of the Monroe County Cultural and Educational Services, general fund 9001, funds center 8902010000, Authorized Agencies.

Section 3. This resolution shall take effect in accordance with Section C2-7 of the Monroe County Charter.

Recreation and Education Committee; May 19, 2025 – CV: 7-0
Ways and Means Committee; May 20, 2025 – CV: 11-0
File No. 25-0193

ADOPTION: Date: June 10, 2025 Vote: 27-0

ACTION BY THE COUNTY EXECUTIVE

APPROVED: ✓ VETOED: _____

SIGNATURE: Calvin Belto DATE: 6/18/2025

EFFECTIVE DATE OF RESOLUTION: 6/18/2025

Attachment A

Community Festival Support Organizations and Festivals to receive MORE THAN \$20,000

Rochester International Jazz Festival, LLC	Rochester International Jazz Festival	\$100,000
Rochester Fringe Festival	2025 Rochester Fringe Festival	\$35,000
Greater Rochester Martin Luther King Jr. Commission	MLK Commission 2025 Juneteenth Festival	\$35,000
Action for a Better Community, Inc.	Community Action Month: 60 Years of Community Action in Monroe County	\$30,000
		\$200,000

By Legislators Hughes-Smith, Baynes, and Maffucci

Intro. No. 263

RESOLUTION NO. 207 OF 2025

AUTHORIZING CONTRACT WITH C&S ENGINEERS, INC. FOR PROFESSIONAL DESIGN SERVICES FOR MCC DOWNTOWN CAMPUS CAREER CENTER PROJECT

BE IT RESOLVED BY THE LEGISLATURE OF THE COUNTY OF MONROE, as follows:

Section 1. The County Executive, or his designee, is hereby authorized to execute a contract with C&S Engineers, Inc. in the amount of \$244,300 for professional design services for the MCC Downtown Campus Career Center project, and any amendments necessary to complete the project within the total capital fund(s) appropriation.

Section 2. Funding for this contract, consistent with authorized uses, is included in capital fund 2116 and any capital fund(s) created for the same intended purpose.

Section 3. This resolution shall take effect in accordance with Section C2-7 of the Monroe County Charter.

Environment and Public Works Committee; May 19, 2025 – CV: 7-0
Recreation and Education Committee; May 19, 2025 – CV: 7-0
Ways & Means Committee; May 20, 2025 – CV: 11-0
File No. 25-0156

ADOPTION: Date: June 10, 2025 Vote: 27-0

ACTION BY THE COUNTY EXECUTIVE

APPROVED: ✓ VETOED: _____
SIGNATURE: *Orlaj Bell* DATE: 6/18/2025
EFFECTIVE DATE OF RESOLUTION: 6/18/2025

By Legislators Hughes-Smith and Maffucci

Intro. No. 264

RESOLUTION NO. 208 OF 2025

AUTHORIZING CONTRACT WITH POPLI, ARCHITECTURE + ENGINEERING & LS, DPC, DBA POPLI DESIGN GROUP FOR PROFESSIONAL DESIGN SERVICES FOR COUNTY CLERK'S OFFICE RENOVATIONS (COB) PROJECT

BE IT RESOLVED BY THE LEGISLATURE OF THE COUNTY OF MONROE, as follows:

Section 1. The County Executive, or his designee, is hereby authorized to execute a contract with Popli, Architecture + Engineering & LS, DPC, dba Popli Design Group in the amount of \$29,945 for professional design services for the County Clerk's Office Renovations (COB) project, and any amendments necessary to complete the project within the total capital fund(s) appropriation.

Section 2. Funding for this contract, consistent with authorized uses, is included in capital fund 2132 and any capital fund(s) created for the same intended purpose.

Section 3. This resolution shall take effect in accordance with Section C2-7 of the Monroe County Charter.

Environment and Public Works Committee; May 19, 2025 – CV: 7-0
Ways & Means Committee; May 20, 2025 – CV: 11-0
File No. 25-0157

ADOPTION: Date: June 10, 2025 Vote: 27-0

ACTION BY THE COUNTY EXECUTIVE

APPROVED:  VETOED: _____

SIGNATURE:  DATE: 6/18/2025

EFFECTIVE DATE OF RESOLUTION: 6/18/2025

By Legislators Frazier and Maffucci

Intro. No. 265

RESOLUTION NO. 209 OF 2025

AUTHORIZING GRANT CONTRACTS PURSUANT TO AMERICAN RESCUE PLAN ACT (ARPA)

BE IT RESOLVED BY THE LEGISLATURE OF THE COUNTY OF MONROE, as follows:

Section 1. The County Executive, or his designee, is hereby authorized to execute grant contracts, and any amendments thereto, with the Rochester Housing Development Fund Corp; Rochester Roots Housing; CDS Monarch, Northfield; Rural Housing Opportunities Corporation; and The Housing Council at PathStone, as further set forth in Attachment A, in a total amount not to exceed \$3,303,664 for terms to commence on or after June 11, 2025 and terminate on or before December 31, 2026.

Section 2. The County Executive is hereby authorized to appropriate any subsequent years of these funds, or any deferred revenue, in accordance with the grant terms, to reappropriate any unencumbered balances during the grant period according to the grantor requirements, and to make any necessary funding modifications within grant guidelines to meet contractual commitments.

Section 3. Should funding of these programs be modified or terminated for any reason, the County Executive is hereby authorized to terminate or modify the program(s) and where applicable, to terminate or abolish some or all positions funded under such program(s). Any termination or abolishment of positions shall be in accordance with New York State Civil Service Law, and when applicable, the terms of any labor agreement affecting such positions.

Section 4. Funding for these grant contracts is included in the Department of Planning and Development, general fund 9301, funds center 1404010000, Community Development.

Section 5. This resolution shall take effect in accordance with Section C2-7 of the Monroe County Charter.

Planning and Economic Development Committee; May 19, 2025 – CV: 5-0
Ways & Means Committee; May 20, 2025 – CV: 11-0
File No. 25-0161

ADOPTION: Date: June 10, 2025 Vote: 27-0

ACTION BY THE COUNTY EXECUTIVE

APPROVED: ✓ VETOED: _____
SIGNATURE: Adrian Belton DATE: 6/18/2025
EFFECTIVE DATE OF RESOLUTION: 6/18/2025

**Monroe County Planning and Development
Home Investment Partnerships Program
Project Summary**

Rochester Housing Development Fund Corp (RHDFC) - \$1,000,000: Acquisition Rehabilitation Resale – RHDFC will utilize funding to support the Acquisition, Rehabilitation and Resale of 20 properties throughout Monroe County, benefiting first-time homebuyers making under 80% Area Median Income (AMI.) They will administer these funds under the framework of their existing programs, Home Rochester (within the city) and Make Monroe Home (throughout suburban Monroe County.)

Rochester Roots - \$789,250: Acquisition Rehabilitation Resale – Rochester Roots will utilize funding to support the Acquisition, Rehabilitation and Resale of 8 vacant properties within JOSANA Neighborhood of the City of Rochester benefiting first-time homebuyers making under 60% AMI. The program will build upon previous phases of an existing neighborhood development plan, but will be the first phase to focus on owner-occupied units rather than affordable rental units.

CDS Monarch, Northfield - \$600,000: Affordable Rental Housing Development – Multifamily CDS will utilize funding to acquire, rehabilitate and lease-up The Northfield in Fairport. The Northfield consists of 69 supportive housing units and is currently managed by Family Services of Rochester. Through this funding, Monarch CDS will preserve 69 supportive housing units, benefiting seniors making under 60% and 50% AMI.

Rural Housing Opportunities Corporation (RHOC) – Home Repair Program - \$250,000: RHOC will utilize funding to assist 8 income-qualified homeowners in making necessary home repairs throughout Monroe County. RHOC, a subsidiary of PathStone, will utilize the structure of their Home Improvement Program, which has operated in Monroe County for more than 30 years.

The Housing Council at PathStone – Homeownership Assistance Program - \$664,414 Housing Council will utilize funding to assist 13 income-qualified, first-time homebuyers with direct down payment assistance and housing counseling services throughout Monroe County. The Housing Council will utilize its existing Homebuyer program as the structure for this assistance.

By Legislators Baynes, Hughes-Smith, Maffucci, Yudelson, Colby, Dondorfer, McCabe, McIntyre, Milne and Vazquez Simmons

Intro. No. 266

RESOLUTION NO. 210 OF 2025

SUPERSEDING BOND RESOLUTION DATED JUNE 10, 2025

RESOLUTION AUTHORIZING THE ISSUANCE OF \$350,000 BONDS OF THE COUNTY OF MONROE, NEW YORK, TO FINANCE THE COST OF THE CONSTRUCTION OF A 9/11 FIRST RESPONDERS MEMORIAL AT HIGHLAND PARK, IN AND FOR SAID COUNTY, AT AN ESTIMATED MAXIMUM COST OF \$350,000 AND SUPERSEDING THE BOND RESOLUTION ADOPTED ON NOVEMBER 14, 2023 (RESOLUTION NO. 330 OF 2023)

BE IT RESOLVED BY THE AFFIRMATIVE VOTE OF NOT LESS THAN TWO-THIRDS OF THE TOTAL VOTING STRENGTH OF THE LEGISLATURE OF THE COUNTY OF MONROE, as follows:

Section 1. For the object or purpose of financing the cost of the construction of a 9/11 First Responders Memorial at Highland, in and for the County of Monroe, New York (the "County"), there are hereby authorized to be issued \$350,000 bonds of the County, pursuant to the provisions of the Local Finance Law. The duly adopted current Capital Budget of the County, to the extent inconsistent herewith, is hereby amended to provide for the appropriation of an additional \$100,000 to pay the cost of the aforesaid specific object or purpose (\$250,000 having been heretofore appropriated from one or more Capital Budgets). The period of probable usefulness of the aforesaid specific object or purpose is fifteen (15) years, pursuant to subdivision 19(c) of paragraph a of Section 11.00 of the Local Finance Law.

Section 2. The maximum estimated cost thereof is \$350,000, and the plan for the financing thereof is by the issuance of \$350,000 bonds of said County herein authorized, provided, however, that to the extent any state and/or federal aid and/or grant and/or gift is received for the aforesaid purpose, the County Executive, or his designee, is hereby authorized to accept and shall use such funds to redeem any outstanding indebtedness incurred for such purpose or apply it, dollar for dollar, to reduce the amount of bonds to be issued for such purpose.

Section 3. The faith and credit of the County are hereby irrevocably pledged for the payment of the principal of and interest on such obligations as the same respectively become due and payable. An annual appropriation shall be made in each year sufficient to pay the principal of and interest on such obligations becoming due and payable in such year. There shall annually be levied on all the taxable real property of said County a tax sufficient to pay the principal of and interest on such obligations as the same become due and payable.

Section 4. Subject to the provisions of the Local Finance Law, the power to authorize the issuance of and to sell the bonds and bond anticipation notes in anticipation of the issuance and sale of the bonds herein authorized, including renewals of such notes, is hereby delegated to the Director of Finance - Chief Financial Officer, the chief fiscal officer of the County under the Local Finance Law. The Director of Finance - Chief Financial Officer may sell such bonds or notes at public or private sale, at a discount or premium, at fixed or variable rates of interest or at no interest whatsoever, or as capital appreciation bonds, and with such amortization of principal as the Director of Finance - Chief Financial Officer shall determine is most favorable to the County, and in compliance with any rules of the State Comptroller applicable thereto. Such bonds or notes shall be of such terms, form and contents, and shall be sold in such manner, as may be

prescribed by said Director of Finance - Chief Financial Officer, consistent with the provisions of the Local Finance Law. The Director of Finance - Chief Financial Officer may, in the event it is determined to issue variable rate bonds or notes, enter into such agreements as said officer finds reasonable to facilitate the issuance, sale, resale and repurchase of such bonds or notes, as authorized under Section 54.90 of the Local Finance Law. The Director of Finance - Chief Financial Officer is also authorized to enter into such agreements and take such other action as may be necessary or appropriate and lawful to assure that, to the extent possible, (i) interest on the bonds and notes authorized hereby will not be includable in the gross income, for federal income tax purposes, of the recipients thereof, and (ii) to enable the purchaser thereof to comply with Securities and Exchange Commission Rule 15c2-12. The Director of Finance – Chief Financial Officer is hereby further delegated all powers of this County Legislature with respect to agreements for credit enhancement, derived from and pursuant to Section 168.00 of the Local Finance Law, for such bonds or notes, including, but not limited to the determination of the provider of such credit enhancement facility or facilities and the terms and contents of any agreement or agreements related thereto.

Section 5. All other matters, except as provided herein, relating to such bonds or notes, including prescribing whether manual or facsimile signatures shall appear on said bonds or notes, prescribing the method for the recording of ownership of said bonds or notes, appointing the fiscal agent or agents for said bonds or notes, providing for the printing and delivery of said bonds or notes (and if said bonds or notes are to be executed in the name of the County by only facsimile signatures, providing for the manual countersignature of a fiscal agent or of a designated official of the County), the date, form, denominations, maturities, interest rate or rates, terms of and manner of sale and interest payment dates, place or places of payment, and also including the consolidation with other issues, shall be determined by the Director of Finance - Chief Financial Officer. The Director of Finance - Chief Financial Officer may elect to become the fiscal agent for the bonds or notes, or may contract on behalf of the County for this service pursuant to the Local Finance Law. Such bonds or notes shall contain substantially the recital of validity clause provided for in Section 52.00 of the Local Finance Law and shall otherwise be in such form and contain such recitals, in addition to those required by Section 52.00 of the Local Finance Law, as the Director of Finance - Chief Financial Officer shall determine.

Section 6. The validity of such bonds and bond anticipation notes, as authorized by this resolution, may be contested only if:

- 1) such obligations are authorized for an object or purpose for which said County is not authorized to expend money, or
- 2) the provisions of law which should be complied with at the date of publication of this resolution are not substantially complied with, and an action, suit or proceeding contesting such validity is commenced within twenty (20) days after the date of such publication, or
- 3) such obligations are authorized in violation of the provisions of the Constitution.

Section 7. This resolution shall supersede Resolution No. 330 of 2023, being a bond resolution dated November 14, 2023, except to the extent that any indebtedness shall have been contracted or encumbrances made thereunder. The purpose of this superseding bond resolution is to effect the following: to increase the maximum estimated cost of the purpose to \$350,000, and to provide \$350,000 bonds therefor, an increase of \$100,000 over the \$250,000 bonds authorized under Resolution No. 330 of 2023.

Section 8. This resolution shall constitute a statement of official intent for purposes of Section 1.150-2 of the Treasury Regulations. Other than as specified in this resolution, no monies are, or are reasonably expected to be, reserved, allocated on a long-term basis, or otherwise set aside with respect to the permanent funding of the objects or purposes described herein.

Section 9. This resolution shall take effect in accordance with Section C2-7 of the Monroe County Charter and the Clerk of the Legislature is hereby authorized and directed to publish this resolution or a summary hereof to be published, together with a notice attached in substantially the form and in the manner prescribed by Section 81.00 of the Local Finance Law.

Recreation and Education Committee; May 19, 2025 – CV: 7-0
Environment and Public Works Committee; May 19, 2025 – CV: 7-0
Ways and Means Committee; May 20, 2025 – CV: 11-0
File No. 25-0189.br

ADOPTION: Date: June 10, 2025 Vote: 27-0

ACTION BY THE COUNTY EXECUTIVE

APPROVED:  _____ VETOED: _____

SIGNATURE:  _____ DATE: 6/18/2025

EFFECTIVE DATE OF RESOLUTION: 6/18/2025

By Legislators Baynes, Hughes-Smith, Maffucci, Bonnick, Vazquez Simmons and Román

Intro. No. 267

RESOLUTION NO. 211 OF 2025

**AMENDING 2025-2030 CAPITAL IMPROVEMENT PROGRAM TO ADVANCE THE
"ONTARIO BEACH PARK – MASTER PLAN IMPROVEMENTS" PROJECT FROM 2026 TO
2025**

BE IT RESOLVED BY THE LEGISLATURE OF THE COUNTY OF MONROE, as follows:

Section 1. The 2025-2030 Capital Improvement Program is hereby amended to advance the "Ontario Beach Park – Master Plan Improvements" project from 2026 to 2025 in the amount of \$200,000.

Section 2. Funding for this project, consistent with authorized uses, will be available in the capital fund to be created, and any other capital fund(s) created for the same intended purpose once financing authorization is approved.

Section 3. This resolution shall take effect in accordance with Section C2-7 of the Monroe County Charter.

Matter of Urgency
File No. 25-0220

ADOPTION: Date: June 10, 2025 Vote: 27-0

ACTION BY THE COUNTY EXECUTIVE

APPROVED: ✓ VETOED: _____

SIGNATURE: Orlando Belles DATE: 6/18/2025

EFFECTIVE DATE OF RESOLUTION: 6/18/2025

By Legislators Baynes, Hughes-Smith, Maffucci and Vazquez Simmons

Intro. No. 268

RESOLUTION NO. 212 OF 2025

BOND RESOLUTION DATED JUNE 10, 2025

RESOLUTION AUTHORIZING THE ISSUANCE OF \$200,000 BONDS OF THE COUNTY OF MONROE, NEW YORK, TO FINANCE THE COST OF THE ONTARIO BEACH PARK - MASTER PLAN IMPROVEMENTS PROJECT, IN AND FOR SAID COUNTY, AT AN ESTIMATED MAXIMUM COST OF \$200,000

BE IT RESOLVED BY THE AFFIRMATIVE VOTE OF NOT LESS THAN TWO-THIRDS OF THE TOTAL VOTING STRENGTH OF THE LEGISLATURE OF THE COUNTY OF MONROE, as follows:

Section 1. For the object or purpose of financing the cost of the Ontario Beach Park - Master Plan Improvements Project, in and for the County of Monroe, New York (the "County"), consisting of entry and exit gates, there are hereby authorized to be issued \$200,000 bonds of the County, pursuant to the provisions of the Local Finance Law. The duly adopted current Capital Budget of the County, to the extent inconsistent herewith, is hereby amended to provide for the appropriation of the amount hereby authorized to pay the cost of the aforesaid specific object or purpose. The period of probable usefulness of the aforesaid specific object or purpose is fifteen (15) years, pursuant to subdivision 19(c) of paragraph a of Section 11.00 of the Local Finance Law.

Section 2. The maximum estimated cost thereof is \$200,000, and the plan for the financing thereof is by the issuance of \$200,000 bonds of said County herein authorized; provided, however, that to the extent any state and/or federal aid and/or grant and/or gift is received for the aforesaid purpose, the County Executive, or his designee, is hereby authorized to accept and shall use such funds to redeem any outstanding indebtedness incurred for such purpose or apply it, dollar for dollar, to reduce the amount of bonds to be issued for such purpose.

Section 3. The faith and credit of the County are hereby irrevocably pledged for the payment of the principal of and interest on such obligations as the same respectively become due and payable. An annual appropriation shall be made in each year sufficient to pay the principal of and interest on such obligations becoming due and payable in such year. There shall annually be levied on all the taxable real property of said County a tax sufficient to pay the principal of and interest on such obligations as the same become due and payable.

Section 4. Subject to the provisions of the Local Finance Law, the power to authorize the issuance of and to sell the bonds and bond anticipation notes in anticipation of the issuance and sale of the bonds herein authorized, including renewals of such notes, is hereby delegated to the Director of Finance - Chief Financial Officer, the chief fiscal officer of the County under the Local Finance Law. The Director of Finance - Chief Financial Officer may sell such bonds or notes at public or private sale, at a discount or premium, at fixed or variable rates of interest or at no interest whatsoever, or as capital appreciation bonds, and with such amortization of principal as the Director of Finance - Chief Financial Officer shall determine is most favorable to the County, and in compliance with any rules of the State Comptroller applicable thereto. Such bonds or notes shall be of such terms, form and contents, and shall be sold in such manner, as may be prescribed by said Director of Finance - Chief Financial Officer, consistent with the provisions of the Local Finance Law. The Director of Finance - Chief Financial Officer may, in the event it is determined to issue

variable rate bonds or notes, enter into such agreements as said officer finds reasonable to facilitate the issuance, sale, resale and repurchase of such bonds or notes, as authorized under Section 54.90 of the Local Finance Law. The Director of Finance - Chief Financial Officer is also authorized to enter into such agreements and take such other action as may be necessary or appropriate and lawful to assure that, to the extent possible, (i) interest on the bonds and notes authorized hereby will not be includable in the gross income, for federal income tax purposes, of the recipients thereof, and (ii) to enable the purchaser thereof to comply with Securities and Exchange Commission Rule 15c2-12. The Director of Finance – Chief Financial Officer is hereby further delegated all powers of this County Legislature with respect to agreements for credit enhancement, derived from and pursuant to Section 168.00 of the Local Finance Law, for such bonds or notes, including, but not limited to the determination of the provider of such credit enhancement facility or facilities and the terms and contents of any agreement or agreements related thereto.

Section 5. All other matters, except as provided herein, relating to such bonds or notes, including prescribing whether manual or facsimile signatures shall appear on said bonds or notes, prescribing the method for the recording of ownership of said bonds or notes, appointing the fiscal agent or agents for said bonds or notes, providing for the printing and delivery of said bonds or notes (and if said bonds or notes are to be executed in the name of the County by only facsimile signatures, providing for the manual countersignature of a fiscal agent or of a designated official of the County), the date, form, denominations, maturities, interest rate or rates, terms of and manner of sale and interest payment dates, place or places of payment, and also including the consolidation with other issues, shall be determined by the Director of Finance - Chief Financial Officer. The Director of Finance - Chief Financial Officer may elect to become the fiscal agent for the bonds or notes, or may contract on behalf of the County for this service pursuant to the Local Finance Law. Such bonds or notes shall contain substantially the recital of validity clause provided for in Section 52.00 of the Local Finance Law and shall otherwise be in such form and contain such recitals, in addition to those required by Section 52.00 of the Local Finance Law, as the Director of Finance - Chief Financial Officer shall determine.

Section 6. The validity of such bonds and bond anticipation notes, as authorized by this resolution, may be contested only if:

- 1) such obligations are authorized for an object or purpose for which said County is not authorized to expend money, or
- 2) the provisions of law which should be complied with at the date of publication of this resolution are not substantially complied with, and an action, suit or proceeding contesting such validity is commenced within twenty (20) days after the date of such publication, or
- 3) such obligations are authorized in violation of the provisions of the Constitution.

Section 7. This resolution shall constitute a statement of official intent for purposes of Section 1.150-2 of the Treasury Regulations. Other than as specified in this resolution, no monies are, or are reasonably expected to be, reserved, allocated on a long-term basis, or otherwise set aside with respect to the permanent funding of the objects or purposes described herein.

Section 8. This resolution shall take effect in accordance with Section C2-7 of the Monroe County Charter and the Clerk of the Legislature is hereby authorized and directed to publish this resolution or a summary hereof to be published, together with a notice attached in substantially the form and in the manner prescribed by Section 81.00 of the Local Finance Law.

Matter of Urgency
File No. 25-0220.br

ADOPTION: Date: June 10, 2025 Vote: 27-0

ACTION BY THE COUNTY EXECUTIVE

APPROVED: ✓ VETOED: _____

SIGNATURE: Quincy Bell DATE: 6/18/2025

EFFECTIVE DATE OF RESOLUTION: 6/18/2025