MCBI

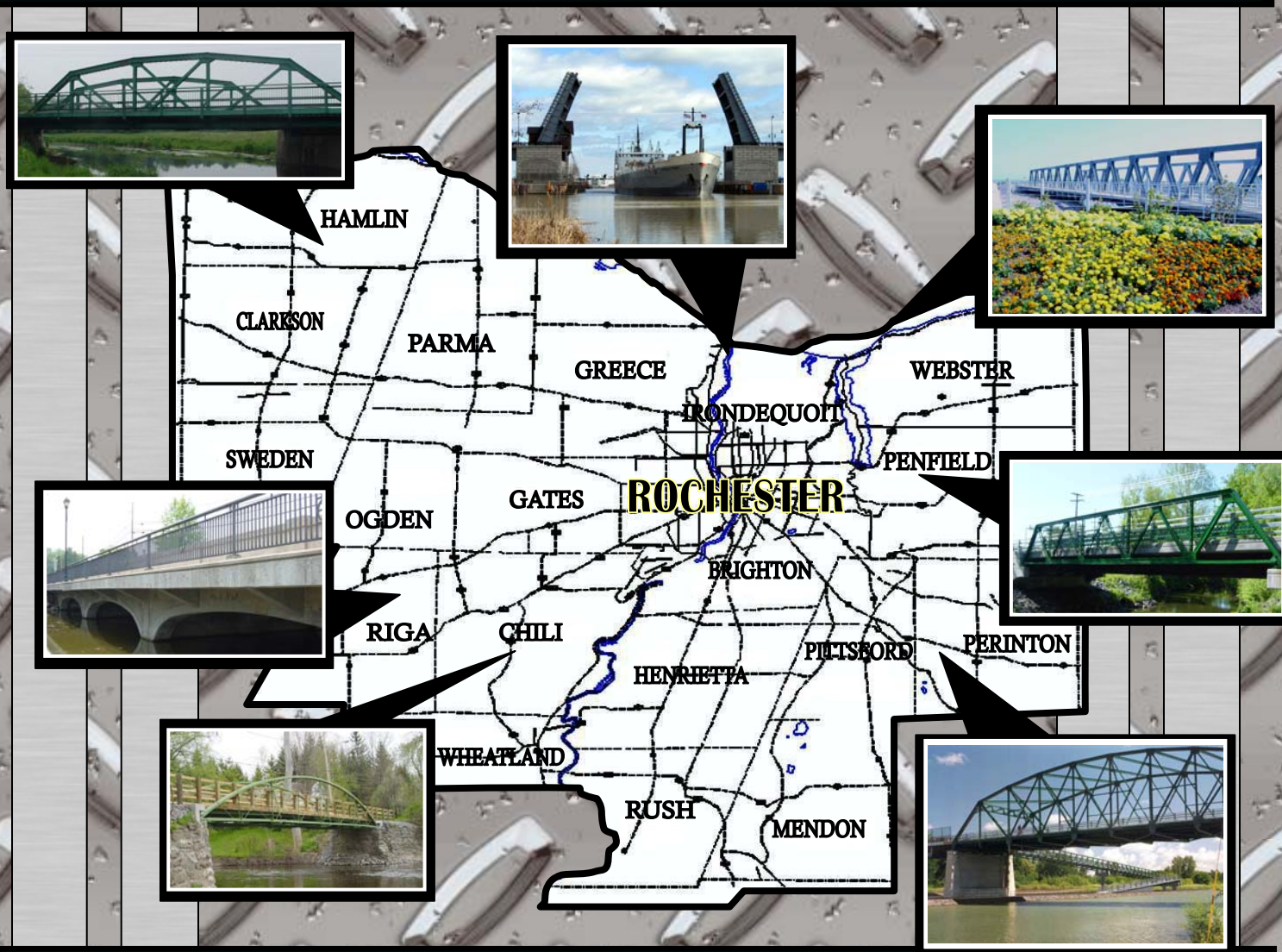

MONROE COUNTY BRIDGE INVENTORY

When and How Often Does the Bridge Lift?

Per Code of Federal Regulations Section 33

Part 17.785: "C"

The draw of the O'Rorke Bridge, mile 1.2 at Rochester, shall open on signal from April 1 through December 15; however, from 7 a.m. to 9 a.m. and from 4 p.m. to 6 p.m. Monday through Friday except Federal holidays, the draw need be opened only for the passage of commercial vessels. From 9 a.m. to 4 p.m. and 6 p.m. to 11 p.m. Monday through Friday except Federal holidays, and from 7 a.m. to 11 p.m. on Saturdays and Sundays, and Federal holidays, the draw need be opened only on the hour and half hour, except that commercial vessels shall be passed at any time. From December 16 through March 31, the draw shall open on signal if at least 12 hours notice is given.

- **For information and lift requests:**
- **IN-SEASON: CALL 663-7859 (April 1—Dec. 15)**
- **OFF-SEASON: CALL 753-7720 (Dec 16—March 31)**

Phone Numbers You Need To Know

Control House	**(585) 663-7859**
By Radio	**Channel 10**
Monroe County Dept. of Transportation	(585) 753-7720
Marine Auxiliary Fire Company	(585) 663-8550
U.S. Coast Guard Rochester Station Administration	(585) 342-4149
U.S. Coast Guard Rochester Station (Search and Rescue-emergency only)	(585) 342-4140
Harbor master City of Rochester	(585) 621-1315
United States Customs	(800) 827-2851
Rochester Police & Fire Departments, Monroe Ambulance, and Rural/Metro Medical Services	911
Genesee Yacht Club	(585) 266-9796
R.Y.C—Dock master	(585) 338-3149
Rochester Yacht Club	(585) 266-9796
Navy Point Marine	(585) 266-3980
Shumway Marine	(585) 342-3030
Smith Boys	(585) 467-4020
Gibbs Marine	(585) 663-8990
Voyager Boat Sales	(585) 342-5150
Harbor Towne Belle	(585) 342-5150
Rochester Power Squadron (Kevin Parks)	(585) 467-5740

Published by: Monroe County D. O. T.

Date published: October 13, 2006

Editorial Assistance: B.M., P.G.B., G.T.D., B.D.S., C.C.

Monroe County web site: http://www.monroecounty.gov

Colonel Patrick O'RORKE Memorial Bridge

BOATER'S GUIDE

Department of Transportation

Maggie Brooks

County Executive

Terrence J. Rice, P.E.

Director of Transportation

Bo Mansouri, P. E.

County Bridge Engineer

Boating Information You Need To Know

Bridge Clearance: Approximately 45.8 feet. ***Remember,*** water levels fluctuate, don't take a chance. Please observe the water depth gauges on the NW and SE fenders of the Bridge for actual clearance. See picture below. Remember to add 5 ft. at the center of the span.

Right -of- Way: In a narrow channel passage, such as a single span opening, the north bound vessel has the right-of-way. Courtesy and common sense require that the height-restricted sailboats be given the benefit of first passage under the opened span. When in doubt, always yield the right-of-way!

Hailing Channel: To talk to the bridge operator under normal conditions, use **Channel 10.** To reach the U.S. Coast Guard or in an emergency, use **Channel 16.**

Please note Channel 16 is monitored by the Coast Guard and should be used only in emergencies.

When following a commercial vessel through:

Call the bridge house on the radio to inform the operator of your intentions. Remember, it can be difficult to see you, especially at night or in bad weather.

At night: Make sure that your masthead and running lights are on so that we can see you while giving you a safe lift.

Who was Colonel Patrick Henry O'Rorke

Shown below is an image of the Dedication Plaque at the O'Rorke Memorial Bridge. Briefly profiling the Colonel's legacy, it reads as follows:

Patrick Henry O'Rorke was born on March 28, 1836, in County Cavan, Ireland. The O'Rorke family immigrated through Canada to Rochester, settling in the Upper Falls region of the Genesee River. Patrick was recognized as one of Rochester's premier students, beginning a pattern of excellence that became the hallmark of his life. After graduating from School #9, he trained as a marble cutter, gaining a reputation as one of Rochester's finest craftsmen.

In 1857, O'Rorke received an appointment to the U.S. Military Academy at West Point. In 1861, he graduated first in his class and entered the prestigious Army Corp of Engineers. His early experiences in the Civil War included service at Bull Run and in joint army/navy operations along the coasts of South Carolina and Georgia.

In July 1862, he returned home to marry Clara Bishop in St. Bridget's Church. That same summer, he accepted command of the locally organized 140th Volunteer Infantry. Their defining moment came at Gettysburg, on July 2, 1863, when the 140th was called upon to defend Little Round Top, in danger of falling under enemy control. With little time to prepare, Col. O'Rorke personally led his men into battle. Victory was swift, ferocious and bittersweet, as Col. O'Rorke lay dead.

Today, the O'Rorke Bridge stands as a testimony to young Col. O'Rorke's personal character, leadership and valor. With this memorial, we pay tribute to him as an Irish American hero whose service to this country shall not be forgotten.

Bridge Facts and Tidbits

Bridge Location:	In Charlotte near the mouth of the Genesee River and Lake Ontario
Roadway width:	Four 11 ft. (3.35 m) Travel lanes
	Two 5 ft. (1.52 m) shoulders
	Two 5 ft. (1.52 m) Bike Lanes
	Two 7 ft. (2.13 m) sidewalks
Structure Information:	
Year Constructed:	Opened to traffic on October 1, 2004
	Dedicated on October 2, 2004
Material:	Steel and concrete
Type of bridge:	Scherzer Rolling Bascule
Expected Life:	70+ years
No. of spans:	5
Main Span length:	243 ft. (74.07 m) (Over the River)
Overall Length:	919 ft. (280.72 m)

The old Stutson Street Bridge cost $370,000 in 1917 while the O'Rorke Bridge cost $76 million in 2004.

26,000 cy of concrete was used. Each concrete counterweight weighs 590 tons. The project used 2,600 tons of steel and each Bascule leaf has 425 tons of steel in it. 900 tons of reinforcement steel was used throughout. There were 5 miles of piles driven in the bedrock and the deepest pile was 114 feet long under the east pier. The amount of earth moved was 190,000 cy, 38,000 tons of asphalt, and 44,000 cy of stone were placed. 11,000 cy of topsoil, 2925 trees and shrubs were used for landscaping.

Although the bridge operates using two 75 HP electric motors, in the event of power failure and backup generator failure each leaf can be lifted using a 3/4 HP electric hand drill, powered by portable generators.

The most unique feature of this bridge was the first time use of fused seismic isolation bearings.

Monroe County Bridge Inventory

Maggie Brooks, County Executive

Terrence Rice, P.E., Director of Transportation
Bo Mansouri, P.E., County Bridge Engineer

November 2006

Department of Transportation
(585) 753-7720
City Place 50 West Main Street, Suite 6100 Rochester 14614-1231
www.monroecounty.gov

Monroe **C**ounty **B**ridge **I**nventory

3rd Edition

EDITOR IN CHIEF: Bo Mansouri

CO-EDITORS: Paul Bardotz
Karen Cox
Alex Avdenko
Greg Duell
Bryan Savage

Printed 2006, 2000, 1996
Printed by Monroe County Publication Services
Bound by Plastikoil Binding Systems, Inc.

ROCHESTER, NEW YORK

Information contained in this work has been obtained by the Monroe County Bridge Division from sources believed to be reliable. However, the Monroe County Bridge Division does not guarantee accuracy or completeness of any information published herein.

TABLE OF CONTENTS

Foreword.. .....Page i

History.. .....Page ii

Maintenance Jurisdiction.....Page iv

Posted or Closed Bridges and Culverts… ……..…...Page v

Summary Graphs

Bridges and culverts by town number……..... Page vi
Superstructure types.……..... Page vii
Length of bridges and culverts……..……..... Page viii
Age of bridges in Monroe County..... Page ix
Age of culverts in Monroe County..... Page x
Average daily traffic volume..... Page xi

Glossary and Abbreviations..... Page xii

Key to the Structure Identification Number.....Page xv

Detailed Inventory Sorted by Road Name…….....Section 1
Pages 1-166

Summary Inventory Sorted by SIN.....Section 2
Pages 1-18

Summary Inventory Sorted by BIN.....Section 3
Pages 1-18

Summary Inventory Sorted by Maintenance Jurisdiction…… Section 4
Pages 1-18

Maps of County Roads by Town…….……. Section 5
Pages 1-19

FOREWORD

The purpose of this book is two-fold. First, it establishes the exact inventory of bridges and other larger drainage structures owned and maintained by the County Bridge Division. Second, it provides Engineers, inspectors, and planners with useful and accurate data needed for maintenance and upkeep of each structure.

The Structure Identification Number, S.I.N., is devised to provide each drainage structure in Monroe County, including culverts, with a unique identification number, where as the New York State D. O. T. devised Bridge Identification Number, B.I.N., does so only for bridges on the State′s inventory system, excluding culverts. 6”x12” green plates with S.I.N.s have been installed on all County owned and maintained structures.

Included in this inventory, are all County owned bridges on County Roads, Town Roads and City Streets. Also included, are bridges owned by others but partially maintained by the County (e.g. Expressway or Thruway underpasses on County Roads). All reinforced concrete box culverts and concrete or stone arches on County Roads are also included. As well as, all major Pipe culverts on County Roads with diameters exceeding 6.0 feet (1.8m).

This book does not contain information on smaller cross culverts with diameters less than 6.0 feet (1.8 m). Maintenance and inventory responsibility for those structures are assigned to the Monroe County DOT, Highway Division.

All information contained in this book is available in the Monroe County Bridge Inventory database (MCBI), in Hansen for Windows Version 7.7. The database was first created in 1990, originally using Paradox for Windows, and has been updated several times since.

HISTORY

According to the available records, 1960 was the earliest recorded time that all County owned drainage structures were inventoried, inspected, and prioritized. Very little data had been available up to that time. All County roads had to be driven slowly and every potential location investigated for the existence of a drainage structure. By 1967, the inventory of all County owned and maintained drainage structures was completed and recorded in a book format.

Beginning in 1960, bridge engineers started to inspect all county bridges and culverts. Each bridge was inspected every two years while culverts were inspected every four years. Continuing on to today, the County Bridge Engineer inspects all County structures on the same cycle. The New York State Department of Transportation (NYSDOT) also conducts inspection of all Bridges on a two year schedule. Combining these inspection reports, provides the County Bridge Engineer with the needed information to program bridges and culverts for maintenance, rehabilitation, or capital improvements.

Bridge and culvert maintenance has always been a priority of the Bridge Division. Historical records indicate that as early as 1950, there were two six-person maintenance crews responsible for the maintenance of bridges. Crews managed two distinct regions of the County, east and west of the Genesee River. With the technological advancements, since 1950, one five-person crew is now responsible for bridge maintenance and construction throughout the County, with no distinction between regions.

In 1967, the County assumed ownership and maintenance of the Stutson Street Bridge from the City of Rochester. This historic fifteen-span 882-foot long structure remained the crown jewel of the County Bridge Inventory for its eighty-seven year lifetime. Replacing it in 2004, the Colonel Patrick H. O'Rorke Memorial Bridge was completed and officially dedicated on October 2, 2004. Joining the Charlotte and Irondequoit communities, the new bridge has become the new gateway to the port of Rochester. This $104 million project was recognized by the National Steel Bridge Alliance with the 2005 Prize Bridge Award and was presented the 2004 Bridge Award from the Association for Bridge Construction and Design, as well as the Project of the Year by American Public Works Association among others.

From 1990 until today, all County bridge and culvert inventory systems have been computerized, using various software, with additional data collected by the engineers during field inspections. In recent years, a new database, Hansen v. 7.7, has facilitated the cataloging and maintenance of our structures. County-wide, the overall inventory is made up of 208 bridge and 289 culverts with the ownership and maintenance jurisdictions of them listed as follows:

BRIDGES: (STRUCTURES WITH SPANS EQUAL TO OR GREATER THAN 20 FEET (6.1m))

122 Bridges solely owned and maintained by the County Bridge Division.

42 Bridges owned by the NYSDOT and co-maintained by the County.

19 Bridges solely owned by the Towns without any County maintenance jurisdiction.

9 Bridges owned by the Thruway Authority and co-maintained by the County.

5 Bridges owned by the County Parks Department without Bridge Division maintenance involvement.

4 Bridges owned by CSX and co-maintained by the County.

3 Bridges owned and maintained by villages without County involvement.

1 Bridge owned by Kodak and co-maintained by the County.

1 Bridge owned by M.C.C. without Bridge Division maintenance involvement.

2 Bridges owned by Monroe County Airport.

208 Bridges

CULVERTS: (STRUCTURES WITH SPANS LESS THAN 20 FEET (6.1 m))

287 Culverts solely owned and maintained by the County Bridge Division.

2 Culverts solely owned by the towns without any county maintenance

289 Culverts

TOTAL: 497 Structures (Local Bridges and Culverts)

MAINTENANCE JURISDICTION
BRIDGES WITHIN MONROE COUNTY

Maintenance Jurisdiction					
		Bridge Components			
County Highway Over	**Approaches Incl. Pvmt. and Guiderail**	**Sub and Superstructure**	**Wearing Surface**	**Curb and Sidewalk**	**Railing**
Streams	County	County	County	County	County
Railroads (RR Law Section 93)	County	R. R.	County	County	County
Canal (Except Winton Road)	Thruway Authority	Thruway Authority	Thruway Authority	Thruway Authority and County	Thruway Authority
Canal- Winton Road	County	County	County	County	County
Lake Ontario State Parkway (LOSP)	County	N. Y. S.	County	County	N. Y. S.
Sea Breeze Expressway	County	N. Y. S.	County	County	N. Y. S.
390 Expressway	County	N. Y. S.	County	County	N. Y. S.
490 Expressway	County	N. Y. S.	County	County	N. Y. S.
590 Expressway	County	N. Y. S.	County	County	N. Y. S.
N. Y. S. Thruway	County	Thruway Authority	County	Thruway Authority and County	Thruway Authority
Outer Loop except Elmwood Avenue and Edgewood Avenue	County	N. Y. S.	County	County	N. Y. S.
Elmwood Avenue at the Outer Loop	County	N. Y. S.	N. Y. S.	N. Y. S.	N. Y. S.
Edgewood Avenue at the Outer Loop	County	N. Y. S.	N. Y. S.	N. Y. S.	N. Y. S.
Route 15A	County	N. Y. S.	N. Y. S.	N. Y. S.	N. Y. S.
Kodak Road	County	Kodak	County	County	N. Y. S.
Keeler St. Expressway	County	N. Y. S.	County	County	N. Y. S.

POSTED OR CLOSED BRIDGES AND CULVERTS

S. I. N.	Structure	Posted Limit	Posted Date	Owner	Notes
02-555-020	Stuart Road	N/A	2/22/95	MC	Closed to vehicular traffic, only open as a pedestrian bridge.
11-666-030	West Beach Road	15 Tons	No Data Available	Parma	
11-666-100	Collamer Road	8 Tons	No Data Available	Parma	
11-666-190	Hill Road	15 Tons	No Data Available	Parma	
13-888-001	Water Street	3 Tons	No Data Available	East Rochester	
15-555-040	Burnt Mill Road	20 Tons	11/21/06	Riga	
19-555-230	Union Street	9 Tons	12/3/74	Wheatland	

BRIDGES AND CULVERTS BY TOWN NUMBER

Brighton --- 1	Greece ------- 5	Mendon ----- 9	Perinton ------- 13	Sweden -------- 17	East Rochester --- 1
Chili -------- 2	Hamlin ------- 6	Ogden ----- 10	Pittsford ------ 14	Webster ------- 18	Scottsville --------- 1
Clarkson --- 3	Henrietta ----- 7	Parma ------ 11	Riga ---------- 15	Wheatland ----- 19	
Gates ------- 4	Irondequoit -- 8	Penfield ---- 12	Rush ---------- 16	Rochester ----- 20	

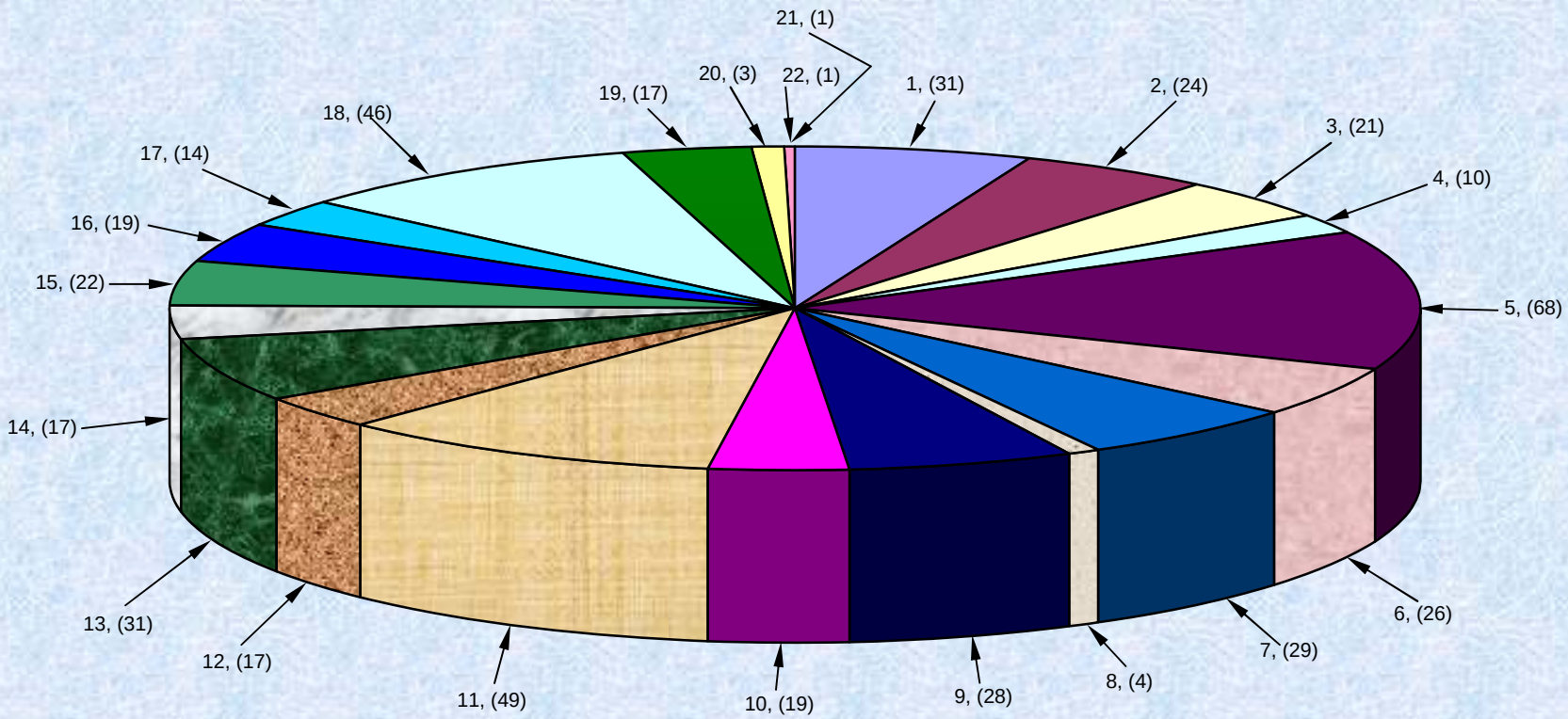

SUPERSTRUCTURE TYPES

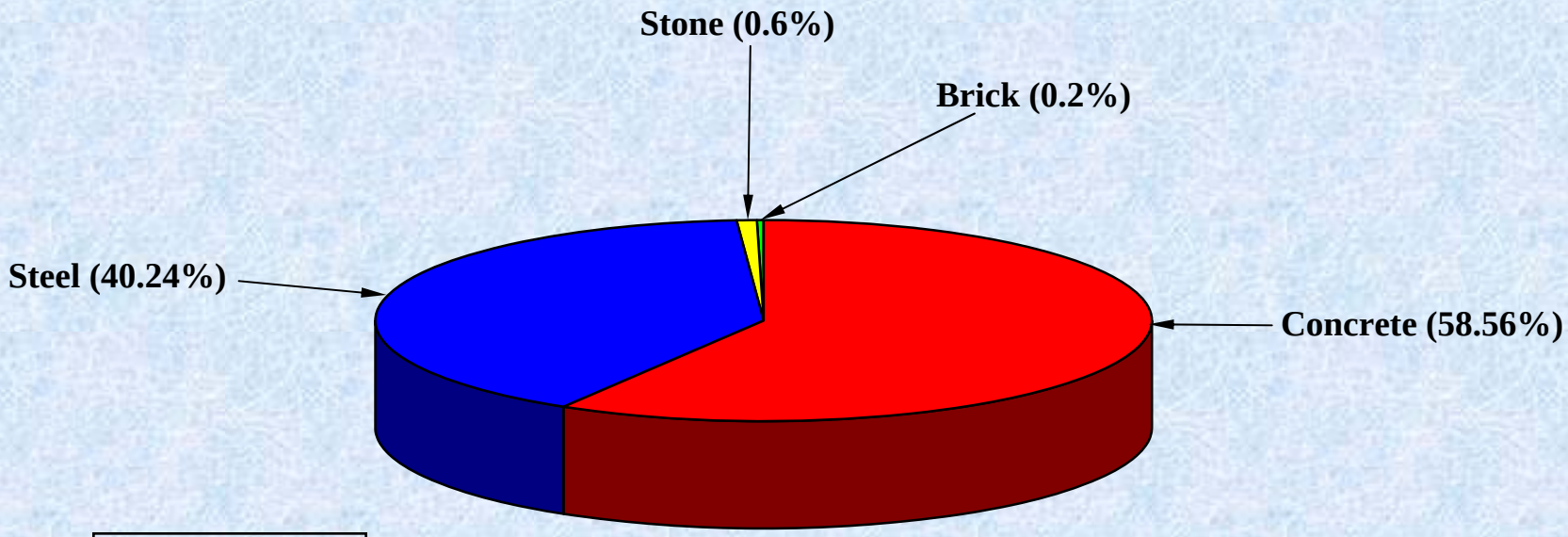

Concrete ….....	293
Steel …….	200
Brick ……...	1
Stone ……..	3

LENGTHS OF BRIDGES AND CULVERTS

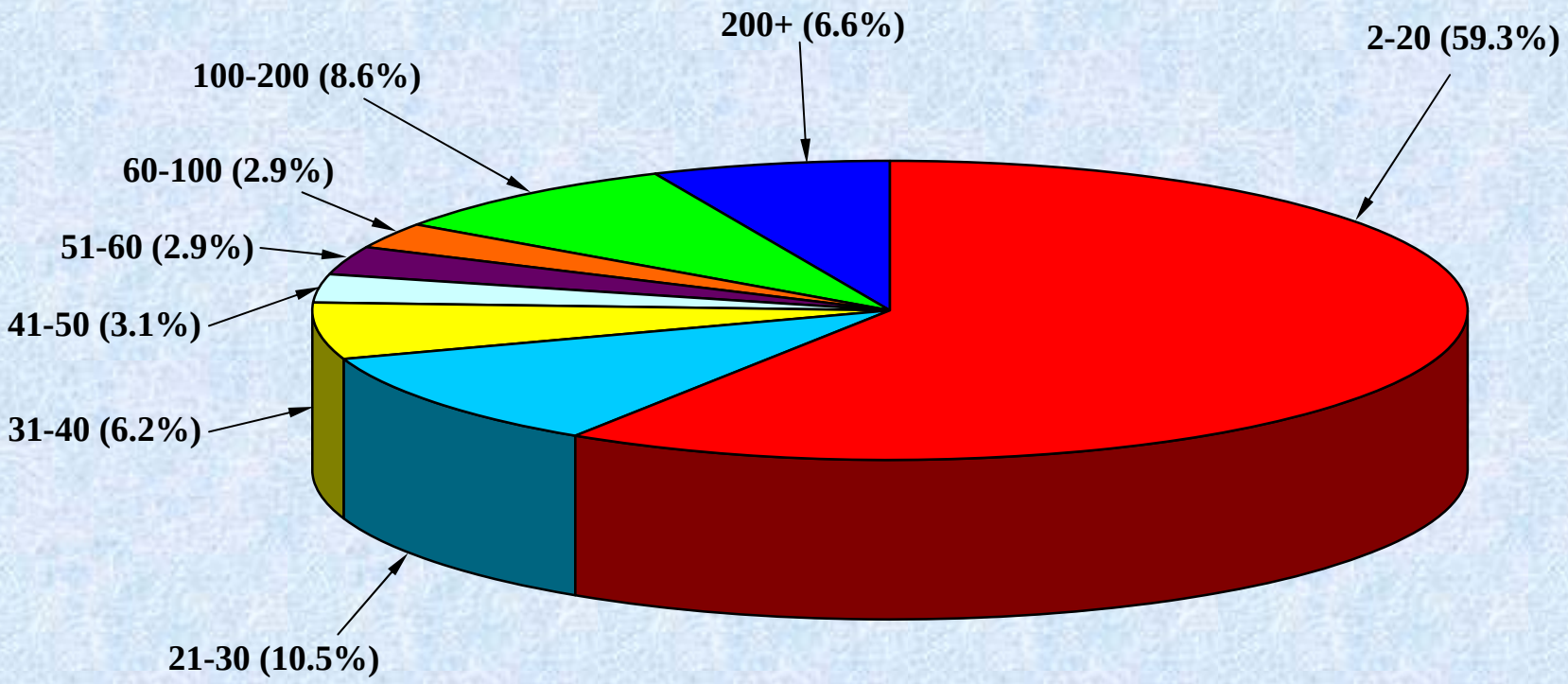

2-20 ft. ------- 59.3%	51-60ft --------- 2.9%
21-30ft ------- 10.5%	61-100ft ------- 2.9%
31-40ft -------- 6.2%	101-200ft ------- 8.6%
41-50ft -------- 3.1%	More than 201ft ------- 6.6%

AGE OF BRIDGES IN MONROE COUNTY

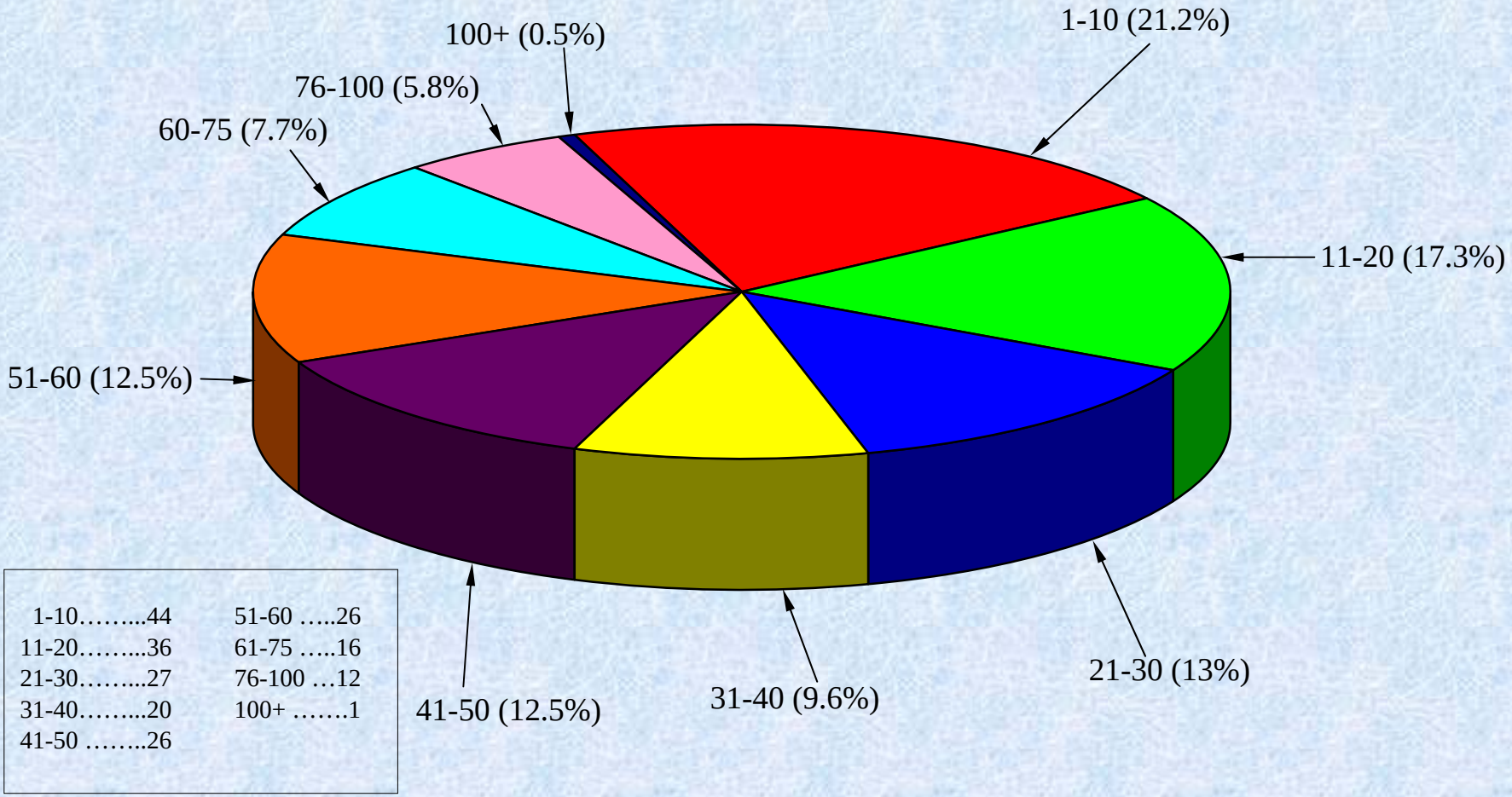

AGE OF CULVERTS IN MONROE COUNTY

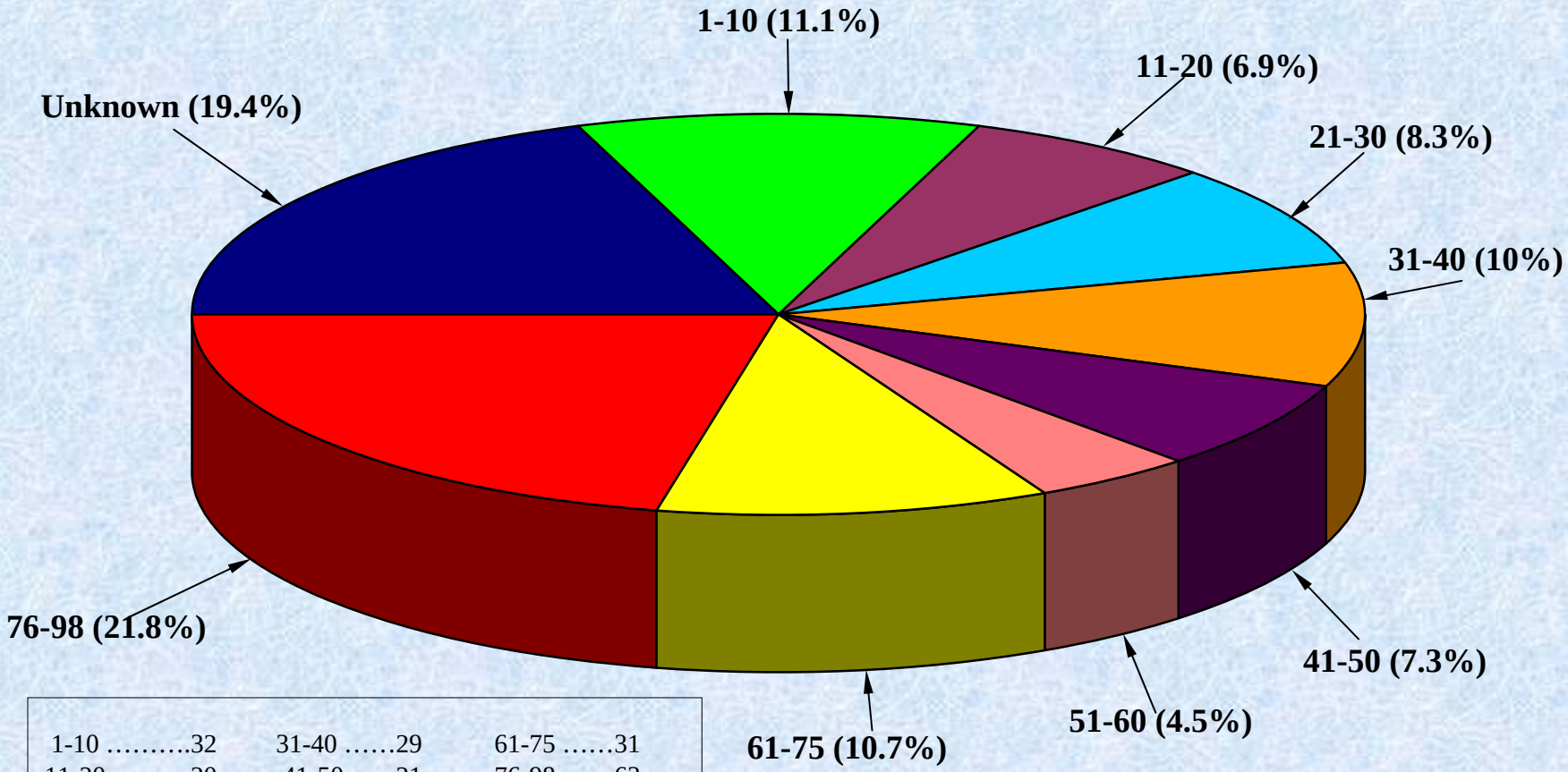

1-10 …….32	31-40 ……29	61-75 ……31
11-20 ……20	41-50 …...21	76-98 ……63
21-30 ……....24	51-60 …….13	Unknown ….56

AVERAGE DAILY TRAFFIC VOLUME

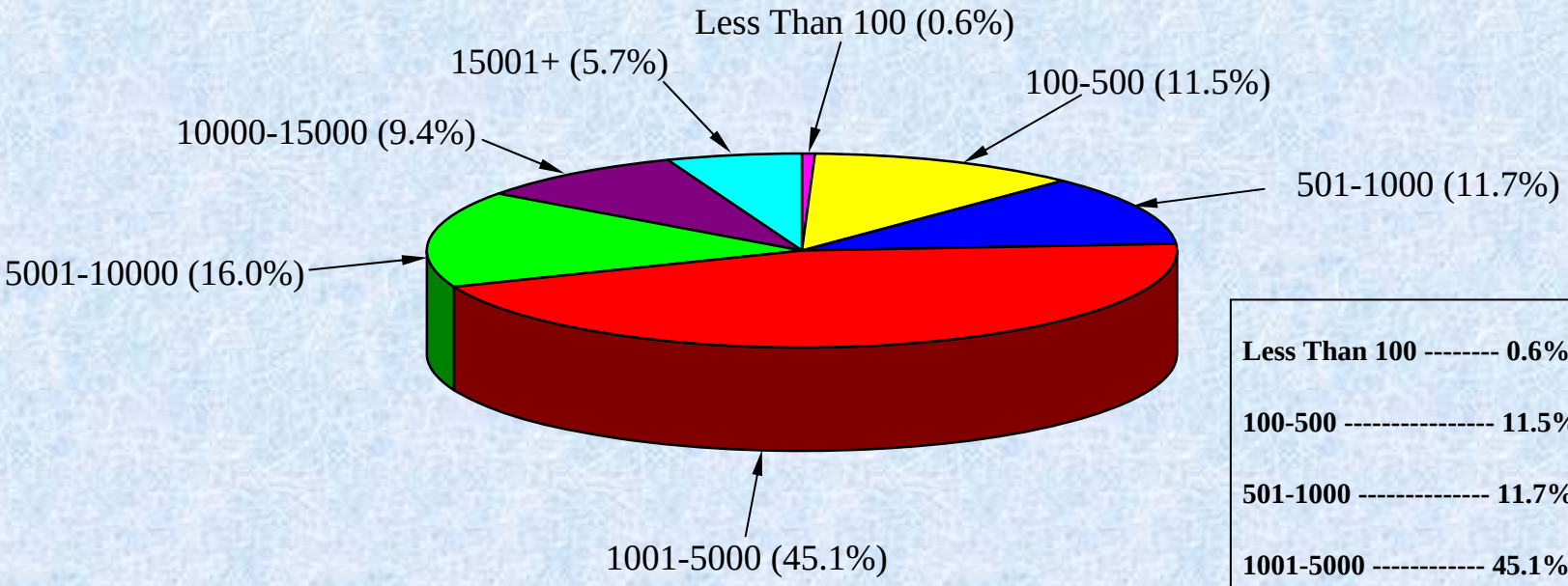

Less Than 100 -------- 0.6%

100-500 ---------- 11.5%

501-1000 ---------- 11.7%

1001-5000 ---------- 45.1%

5001-10000 ---------- 16.0%

10000-15000 ---------- 9.4%

More than 15001 ---- 5.7%

GLOSSARY & ABBREVIATIONS

B.I.N.	Bridge Identification Number: a unique seven digit number assigned to each individual bridge by the Bridge Inventory and Inspection Unit of the Structures Division of the New York State Department of Transportation. Culverts do not have such a number.
Bridge	Structure, including supports, erected over a depression or an obstruction such as water, highway or railway and having a track or passageway for carrying traffic or other moving loads. Bridges have an opening measured along the center of the roadway of more than 20 feet between undercopings of abutments or spring lines of arches or extreme ends of openings for multiple boxes.
C.I.P.	Cast In Place: any type reinforced concrete structure formed and poured in place at the site.
C.M.P.	Corrugated Metal Pipe.
C.M.P.A.	Corrugated Metal Pipe Arch.
Comp.	Composite: any structural element composed of two materials or more.
Conc.	Concrete.
Culvert	Structure which has an opening measured along the center of the roadway of less than 20 ft.
E	East.
Floor Beams	Transverse members in a truss or any side supported superstructure which transfers the deck (floor) loads on a bridge to the main truss or support members.
Ftng.	Footing.
Girders	Main support elements in a bridge superstructure.
Inv.	Invert.
Jack Arch	Old, popular type of bridge deck forming method which involved placement of half barrel, semi-circular corrugated metal forms between main bridge girder flanges and filling the top with concrete.
Length	Overall combined horizontal dimension of the bridge along the center line of the road including all adjacent spans.
Maintenance 1	Indicates the primary maintaining body responsible for the structure. This body typically is the owner of the structure.

Maintenance 2	Indicates the secondary, co-maintaining body responsible for the structure; typically this body does not have ownership of the structure.
Membrane	Layer of water proofing material typically installed on bridge decks to protect the deck and superstructure from water damage.
Multi Plate Arches	Arch bridges or culverts constructed of curved pieces of corrugated metal bolted together to form the body of the arch.
N	North.
N.A. or N/A	Not Applicable.
N.Y.S.	New York State.
NE	Northeast.
NW	Northwest.
Open Grate	Special decking on some bridges made up of open lattice metal grating.
Outfalls	An outfall is either: (A) A place where collected storm water discharges into a NYSDEC named Stream or (B) A place where collected storm water exits one municipality's jurisdiction and into another.
Pkwy.	Parkway.
Plate Girders	Special deep girders made up of flat plates for the web and separate plates for the top and bottom flanges all welded together to form an I-Shape.
Precast Conc.	Precast Concrete: any type reinforced concrete structure, fabricated in a controlled environment and shipped to the site for installation.
Prestressed Conc.	Prestressed Concrete: one form of reinforced concrete with reinforcement consisting of high strength wound strands tensioned to a pre-designated stress level which once released and after the concrete is set, will create a precompression within the concrete member.
Pvmt.	Pavement.
R.C. Boxes	Reinforced Concrete Boxes: rectangular shaped drainage culverts made up of a single cell or multi-cells in reinforced concrete.
R.O.W.	Right Of Way: width of the County owned corridor which includes the highway, drainage ditches, and usually most utilities.
Reinf.	Reinforced.
Rise	Clear height of the drainage structure at the inlet end, from the stream bed or road surface to the underside of the superstructure.
Rod	Unit of measurement: 1 rod = 5.029 meter s= 16.5 feet.

RR	Railroad.
S	South.
Scupper	An opening along the side of a bridge that allows water to run off.
S.I.N.	Structure Identification Number: these numbers identify all bridges and culverts in Monroe County, each of which has a unique number designation.
SE	Southeast.
Sht. Piles	Sheet Piles: specially shaped steel elements with stiffness and strength to be driven into the substrate in order to provide retaining or support piling structure.
Skew	Angle between a line through the centerline of the roadway and a line through the centerline of the bearings at the abutment.
Span	Free, unsupported portion of the bridge superstructure.
St. Bms	Steel Beams.
Substructure	Support portion of the bridge structure holding up the deck segments of a bridge; also referred to as the foundation or abutment.
Superstructure	Elevated portion of the bridge structure spanning the stream or other under passing features; this portion of the bridge includes all structural elements between the supports or above the substructure.
SW	Southwest.
T.L.	Town Line.
T.L.R.	Town Line Road.
Traffic	Indicates the Average Daily Traffic, ADT, recorded by counters which travel on the highway and across a bridge.
Traffic Date	Indicates the date on which the most recent traffic data was recorded.
Unk.	Unknown.
W	West.
Width	Dimension which measures the end to the end (or fascia to fascia) distance of the superstructure transverse to the highway.

KEY TO THE STUCTURE IDENTIFICATION NUMBER

S.I.N.

05-144-559

CODE A — **CODE B** — **CODE C**

Above example: Structure is in the Town of Greece (05) on North Greece Road (C.R. 144) and located 5.59 miles north of Ridge Road.

05-144-559

NUMBER FOR THE TOWN IN WHICH THE STRUCTURE IS LOCATED

REFERENCE MILE POINT

PARKS DEPARTMENT BRIDGES (444)

COUNTY STRUCTURES ON TOWN ROADS (555)

TOWN STRUCTURES ON TOWN ROADS (666)

AIRPORT STRUCTURES (777)



Typical S.I.N. sign

CODE A: SIGNIFIES THE TOWN NUMBER (SEE BELOW)

CODE B: COUNTY ROAD #
EXCEPTION: 444, 555, 666, OR 777, DEPENDING ON OWNERSHIP OR LOCATION OF STRUCTURE (SEE ABOVE)

CODE C: REFERENCE MILE POINT FOR COUNTY STRUCUTRES ON COUNTY ROADS-MILE POINT IS MEASURED FROM THE SOUTHERN MOST OR WESTERN MOST ORIGIN OF THE HIGHWAY.

NOTE: CODES 333, 888 & 999 ARE RESERVED.

TOWN NUMBERS (CODE A):

NUMBER	TOWN	NUMBER	TOWN
01	BRIGHTON	12	PENFIELD
02	CHILI	13	PERINTON
03	CLARKSON	14	PITTSFORD
04	GATES	15	RIGA
05	GREECE	16	RUSH
06	HAMLIN	17	SWEDEN
07	HENRIETTA	18	WEBSTER
08	IRONDEQUOIT	19	WHEATLAND
09	MENDON	20	CITY OF ROCHESTER
10	OGDEN	21	EAST ROCHESTER
11	PARMA	22	SCOTTSVILLE

DETAILED INVENTORY SORTED BY HIGHWAY NAME

SECTION 1

Monroe County Bridge and Culvert Inventory

AIRPORT ACCESS ROAD Over BROOKS AVENUE

Identification:

S.I.N.:	**20-777-015**
B.I.N.:	3368180
Year Built:	6/1/1991
Record Number:	1

Physical Characteristics:

Superstructure Type:	BEAM, STEEL
Substructure Type:	CONCRETE, REINFORCED
Number of Spans:	1
Max Span:	145.00 feet
Length:	145.00 feet
Width:	40'-7"
Rise:	17'-8"
Skew:	0 degrees
Number of Lanes:	2
R.O.W. Width:	0.00 feet
Road Orientation:	E & W
Scuppers:	0

Location:

Town:	**ROCHESTER**
Mile Point:	0.05 miles N.OF BROOKS AVE
NE Property:	N/A
NW Property:	N/A
SE Property:	N/A
SW Property:	N/A
Nearest Intersection 1:	BUELL ROAD (C.R. #162)
Nearest Intersection 2:	CHILI AVENUE (S.R. #33A)

Miscellaneous Characteristics:

Traffic:	6,076
Traffic Date:	6/1/1994
Speed:	30 mph
Waterproof:	NO
Plans Availability:	YES
Maintenance 1:	MONROE COUNTY AIRPORT
Maintenance 2:	N/A
Posted:	0
Storm Outfalls:	0

AIRPORT VIADUCT Over ARRIVAL ROADWAY

Identification:

S.I.N.:	**20-777-070**
B.I.N.:	3368450
Year Built:	6/1/1990
Record Number:	2

Physical Characteristics:

Superstructure Type:	BEAM, PRESTRESSED BOX
Substructure Type:	CONCRETE, REINFORCED
Number of Spans:	35
Max Span:	45.00 feet
Length:	1392.00 feet
Width:	83'-0"
Rise:	13'-0"
Skew:	0 degrees
Number of Lanes:	2
R.O.W. Width:	0.00 feet
Road Orientation:	E & W
Scuppers:	0

Location:

Town:	**ROCHESTER**
Mile Point:	0.70 miles S. OF BROOKS AVENUE
NE Property:	N/A
NW Property:	N/A
SE Property:	N/A
SW Property:	N/A
Nearest Intersection 1:	BROOKS AVENUE
Nearest Intersection 2:	BROOKS AVENUE

Miscellaneous Characteristics:

Traffic:	0
Traffic Date:	
Speed:	30 mph
Waterproof:	YES
Plans Availability:	YES
Maintenance 1:	MONROE COUNTY AIRPORT
Maintenance 2:	N/A
Posted:	0
Storm Outfalls:	0

ALDRICH ROAD Over WHITE BROOK TRIBUTARY

Identification:

S.I.N.:	**13-046-052**
B.I.N.:	CULVERT
Year Built:	6/1/1921
Record Number:	3

Physical Characteristics:

Superstructure Type:	BOX, 3 SIDED R.C.
Substructure Type:	FOOTING, CONCRETE REINFORCED
Number of Spans:	1
Max Span:	8.00 feet
Length:	8.00 feet
Width:	53'-0"
Rise:	3'-10"
Skew:	45 degrees
Number of Lanes:	2
R.O.W. Width:	49.50 feet
Road Orientation:	N & S
Scuppers:	0

Location:

Town:	**PERINTON**
Mile Point:	0.52 miles N. OF PALMYRA ROAD
NE Property:	208-Mr. Backus
NW Property:	191-Ms. Vermeulen
SE Property:	N/A
SW Property:	N/A
Nearest Intersection 1:	AYRAULT ROAD (C.R. #21)
Nearest Intersection 2:	PITTSFORD-PALMYRA ROAD (S.R. #31)

Miscellaneous Characteristics:

Traffic:	2,374
Traffic Date:	11/15/2005
Speed:	40 mph
Waterproof:	YES
Plans Availability:	NO
Maintenance 1:	MONROE COUNTY
Maintenance 2:	N/A
Posted:	0
Storm Outfalls:	0

Monroe County Bridge and Culvert Inventory

ALLENS CREEK ROAD Over ALLEN CREEK

Identification:

S.I.N.:	**14-060-016**
B.I.N.:	3317270
Year Built:	6/1/1934
Record Number:	4

Physical Characteristics:

Superstructure Type:	ARCH, CONCRETE
Substructure Type:	CONCRETE, REINFORCED
Number of Spans:	1
Max Span:	21.00 feet
Length:	21.00 feet
Width:	40'-0"
Rise:	9'-0"
Skew:	0 degrees
Number of Lanes:	2
R.O.W. Width:	49.50 feet
Road Orientation:	E & W
Scuppers:	0

Location:

Town:	**PITTSFORD**
Mile Point:	0.16 miles E. OF PITTSFORD T.L.
NE Property:	450-Ms. Lewis
NW Property:	N/A
SE Property:	474-M/M Stewart
SW Property:	519-School
Nearest Intersection 1:	EAST AVENUE (S.R. #96)
Nearest Intersection 2:	CLOVER STREET (S.R. #65)

Miscellaneous Characteristics:

Traffic:	7,423
Traffic Date:	5/24/1994
Speed:	30 mph
Waterproof:	NO
Plans Availability:	YES
Maintenance 1:	PITTSFORD
Maintenance 2:	N/A
Posted:	0
Storm Outfalls:	0

ALLENS CREEK ROAD Over ALLEN CREEK TRIBUTARY

Identification:

S.I.N.:	**14-060-050**
B.I.N.:	CULVERT
Year Built:	6/1/1983
Record Number:	5

Physical Characteristics:

Superstructure Type:	ARCH, STEEL LOW PROFILE
Substructure Type:	FOOTING, CONCRETE REINFORCED
Number of Spans:	1
Max Span:	10.08 feet
Length:	10.08 feet
Width:	42'-0"
Rise:	3'-5"
Skew:	40 degrees
Number of Lanes:	2
R.O.W. Width:	49.50 feet
Road Orientation:	E & W
Scuppers:	0

Location:

Town:	**PITTSFORD**
Mile Point:	0.50 miles E. OF PITTSFORD T.L.
NE Property:	780-M/M Khalil
NW Property:	N/A
SE Property:	761-Ms. Spall
SW Property:	N/A
Nearest Intersection 1:	EAST AVENUE (S.R. #96)
Nearest Intersection 2:	CLOVER STREET (S.R.#65)

Miscellaneous Characteristics:

Traffic:	7,423
Traffic Date:	5/24/1994
Speed:	30 mph
Waterproof:	NO
Plans Availability:	YES
Maintenance 1:	PITTSFORD
Maintenance 2:	N/A
Posted:	0
Storm Outfalls:	0

ARCHER ROAD Over BLACK CREEK

Identification:

S.I.N.:	**02-129-002**
B.I.N.:	3317440
Year Built:	6/1/1987
Record Number:	6

Physical Characteristics:

Superstructure Type:	BEAM, STEEL/COMP
Substructure Type:	CONCRETE, REINFORCED
Number of Spans:	2
Max Span:	52.00 feet
Length:	104.00 feet
Width:	37'-10"
Rise:	13'-6"
Skew:	15 degrees
Number of Lanes:	2
R.O.W. Width:	99.00 feet
Road Orientation:	E & W
Scuppers:	0

Location:

Town:	**CHILI**
Mile Point:	0.02 miles E. OF BEAVER ROAD
NE Property:	N/A
NW Property:	N/A
SE Property:	N/A
SW Property:	N/A
Nearest Intersection 1:	PAUL ROAD (C.R. #252)
Nearest Intersection 2:	BALLANTYNE ROAD (C.R. #125)

Miscellaneous Characteristics:

Traffic:	11,921
Traffic Date:	9/10/2003
Speed:	45 mph
Waterproof:	YES
Plans Availability:	YES
Maintenance 1:	MONROE COUNTY
Maintenance 2:	N/A
Posted:	0
Storm Outfalls:	0

Monroe County Bridge and Culvert Inventory

ARCHER ROAD Over BLACK CREEK TRIBUTARY

Identification:

S.I.N.:	**02-129-053**
B.I.N.:	CULVERT
Year Built:	6/1/1981
Record Number:	7

Physical Characteristics:

Superstructure Type:	M.P.P.A.
Substructure Type:	EARTH
Number of Spans:	2
Max Span:	8.58 feet
Length:	18.50 feet
Width:	60'-0"
Rise:	5'-11"
Skew:	0 degrees
Number of Lanes:	2
R.O.W. Width:	99.00 feet
Road Orientation:	E & W
Scuppers:	0

Location:

Town:	**CHILI**
Mile Point:	0.53 miles E. OF BEAVER ROAD
NE Property:	N/A
NW Property:	N/A
SE Property:	FARM
SW Property:	N/A
Nearest Intersection 1:	PAUL ROAD (S.R. #252)
Nearest Intersection 2:	BALLANTYNE ROAD (C.R. #125)

Miscellaneous Characteristics:

Traffic:	11,921
Traffic Date:	9/10/2003
Speed:	45 mph
Waterproof:	NO
Plans Availability:	YES
Maintenance 1:	MONROE COUNTY
Maintenance 2:	N/A
Posted:	0
Storm Outfalls:	0

ATTRIDGE ROAD Over BLACK CREEK

Identification:

S.I.N.:	**15-194-167**
B.I.N.:	3317880
Year Built:	6/1/1938
Record Number:	8

Physical Characteristics:

Superstructure Type:	ARCH, JACK
Substructure Type:	CONCRETE, REINFORCED
Number of Spans:	2
Max Span:	53.00 feet
Length:	106.00 feet
Width:	26'-2"
Rise:	8'-6"
Skew:	0 degrees
Number of Lanes:	2
R.O.W. Width:	66.00 feet
Road Orientation:	N & S
Scuppers:	8

Location:

Town:	**RIGA**
Mile Point:	1.67 miles N. OF RIGA CENTER RD
NE Property:	N/A
NW Property:	N/A
SE Property:	1200-Dolores Kasiske
SW Property:	1205-James Falbo
Nearest Intersection 1:	CHILI AVENUE EXTENSION (T)
Nearest Intersection 2:	ROBERTSON ROAD (T)

Miscellaneous Characteristics:

Traffic:	2,070
Traffic Date:	9/20/2005
Speed:	55 mph
Waterproof:	YES
Plans Availability:	YES
Maintenance 1:	MONROE COUNTY
Maintenance 2:	N/A
Posted:	0
Storm Outfalls:	0

ATTRIDGE ROAD Over BLACK CREEK TRIBUTARY

Identification:

S.I.N.:	**15-194-175**
B.I.N.:	CULVERT
Year Built:	6/1/2002
Record Number:	9

Physical Characteristics:

Superstructure Type:	C.M.P.
Substructure Type:	EARTH
Number of Spans:	4
Max Span:	8.00 feet
Length:	8.13 feet
Width:	55'-0"
Rise:	9'-0"
Skew:	0 degrees
Number of Lanes:	2
R.O.W. Width:	66.00 feet
Road Orientation:	N & S
Scuppers:	0

Location:

Town:	**RIGA**
Mile Point:	1.75 miles N. OF RIGA CENTER RD
NE Property:	N/A
NW Property:	N/A
SE Property:	N/A
SW Property:	N/A
Nearest Intersection 1:	CHILI AVENUE EXTENSION (T)
Nearest Intersection 2:	ROBERTSON ROAD (T)

Miscellaneous Characteristics:

Traffic:	2,070
Traffic Date:	9/20/2005
Speed:	55 mph
Waterproof:	NO
Plans Availability:	YES
Maintenance 1:	MONROE COUNTY
Maintenance 2:	N/A
Posted:	0
Storm Outfalls:	0

Monroe County Bridge and Culvert Inventory

ATTRIDGE ROAD Over INTERSTATE ROUTE 490

Identification:

S.I.N.:	**15-194-210**
B.I.N.:	1048580
Year Built:	6/1/1963
Record Number:	10

Physical Characteristics:

Superstructure Type:	BEAM, STEEL/COMP
Substructure Type:	CONCRETE, REINFORCED
Number of Spans:	3
Max Span:	55.00 feet
Length:	177.00 feet
Width:	28'-2"
Rise:	17'-0"
Skew:	0 degrees
Number of Lanes:	2
R.O.W. Width:	66.00 feet
Road Orientation:	N & S
Scuppers:	0

Location:

Town:	**RIGA**
Mile Point:	2.10 miles N. OF RIGA CENTER RD
NE Property:	N/A
NW Property:	N/A
SE Property:	1036-M/M Rausch
SW Property:	1043-M/M Ehrmentraut
Nearest Intersection 1:	SAVAGE ROAD (C.R. #159)
Nearest Intersection 2:	CHILI AVENUE EXTENSION (T)

Miscellaneous Characteristics:

Traffic:	2,684
Traffic Date:	8/5/1997
Speed:	55 mph
Waterproof:	NO
Plans Availability:	NO
Maintenance 1:	NEW YORK STATE
Maintenance 2:	MC
Posted:	0
Storm Outfalls:	0

ATTRIDGE ROAD Over INTERSTATE ROUTE 490

Identification:

S.I.N.:	**15-194-211**
B.I.N.:	1063990
Year Built:	6/1/1963
Record Number:	11

Physical Characteristics:

Superstructure Type:	BEAM, STEEL/COMP
Substructure Type:	CONCRETE, REINFORCED
Number of Spans:	3
Max Span:	55.00 feet
Length:	177.00 feet
Width:	28'-2"
Rise:	17'-0"
Skew:	0 degrees
Number of Lanes:	2
R.O.W. Width:	66.00 feet
Road Orientation:	N & S
Scuppers:	0

Location:

Town:	**RIGA**
Mile Point:	2.11 miles N. OF RIGA CENTER RD
NE Property:	N/A
NW Property:	N/A
SE Property:	N/A
SW Property:	N/A
Nearest Intersection 1:	SAVAGE ROAD (C.R. #159)
Nearest Intersection 2:	CHILI AVENUE EXTENSION (T)

Miscellaneous Characteristics:

Traffic:	2,684
Traffic Date:	8/5/1997
Speed:	55 mph
Waterproof:	NO
Plans Availability:	NO
Maintenance 1:	NEW YORK STATE
Maintenance 2:	MC
Posted:	0
Storm Outfalls:	0

ATTRIDGE ROAD Over BLACK CREEK TRIBUTARY

Identification:

S.I.N.:	**15-194-252**
B.I.N.:	CULVERT
Year Built:	6/1/1955
Record Number:	12

Physical Characteristics:

Superstructure Type:	BOX, 3 SIDED R.C.
Substructure Type:	FOOTING, CONCRETE REINFORCED
Number of Spans:	1
Max Span:	12.50 feet
Length:	12.50 feet
Width:	54'-0"
Rise:	7'-4"
Skew:	10 degrees
Number of Lanes:	2
R.O.W. Width:	66.00 feet
Road Orientation:	N & S
Scuppers:	0

Location:

Town:	**RIGA**
Mile Point:	2.52 miles N. OF RIGA CENTER RD
NE Property:	N/A
NW Property:	859-William Hunt
SE Property:	865-Kathy Stevenson
SW Property:	N/A
Nearest Intersection 1:	SAVAGE ROAD
Nearest Intersection 2:	DAVIS ROAD

Miscellaneous Characteristics:

Traffic:	2,070
Traffic Date:	9/20/2005
Speed:	55 mph
Waterproof:	NO
Plans Availability:	YES
Maintenance 1:	MONROE COUNTY
Maintenance 2:	N/A
Posted:	0
Storm Outfalls:	0

Monroe County Bridge and Culvert Inventory

AYRAULT ROAD Over ERIE CANAL

Identification:

S.I.N.:	**13-021-088**
B.I.N.:	4443050
Year Built:	6/1/1989
Record Number:	13

Physical Characteristics:

Superstructure Type:	BEAM, STEEL/COMP
Substructure Type:	CONCRETE, REINFORCED
Number of Spans:	3
Max Span:	32.00 feet
Length:	103.00 feet
Width:	33'-4"
Rise:	15'-0"
Skew:	0 degrees
Number of Lanes:	2
R.O.W. Width:	66.00 feet
Road Orientation:	E & W
Scuppers:	0

Location:

Town:	**PERINTON**
Mile Point:	0.88 miles E. OF PALMYRA ROAD
NE Property:	N/A
NW Property:	N/A
SE Property:	N/A
SW Property:	N/A
Nearest Intersection 1:	NETTLE CREEK ROAD (T)
Nearest Intersection 2:	JEFFERSON AVENUE (C.R. #40)

Miscellaneous Characteristics:

Traffic:	9,184
Traffic Date:	4/27/2004
Speed:	35 mph
Waterproof:	NO
Plans Availability:	NO
Maintenance 1:	NEW YORK STATE
Maintenance 2:	MC
Posted:	0
Storm Outfalls:	0

AYRAULT ROAD Over IRONDEQUOIT CREEK TRIBUTARY

Identification:

S.I.N.:	**13-021-127**
B.I.N.:	CULVERT
Year Built:	6/1/1966
Record Number:	14

Physical Characteristics:

Superstructure Type:	M.P.P.A.
Substructure Type:	EARTH
Number of Spans:	1
Max Span:	10.67 feet
Length:	10.67 feet
Width:	142'-0"
Rise:	6'-11"
Skew:	0 degrees
Number of Lanes:	2
R.O.W. Width:	66.00 feet
Road Orientation:	E & W
Scuppers:	0

Location:

Town:	**PERINTON**
Mile Point:	1.27 miles E. OF PALMYRA ROAD
NE Property:	N/A
NW Property:	526-Mr. Millow
SE Property:	563-Mr. Koch
SW Property:	N/A
Nearest Intersection 1:	MOSLEY ROAD (S.R. #250)
Nearest Intersection 2:	KREAG ROAD (C.R. #27)

Miscellaneous Characteristics:

Traffic:	11,925
Traffic Date:	4/28/2004
Speed:	35 mph
Waterproof:	NO
Plans Availability:	NO
Maintenance 1:	MONROE COUNTY
Maintenance 2:	N/A
Posted:	0
Storm Outfalls:	0

AYRAULT ROAD Over WHITE BROOK TRIBUTARY

Identification:

S.I.N.:	**13-021-259**
B.I.N.:	CULVERT
Year Built:	1/1/1800
Record Number:	15

Physical Characteristics:

Superstructure Type:	C.M.P.
Substructure Type:	EARTH
Number of Spans:	2
Max Span:	4.50 feet
Length:	11.00 feet
Width:	60'-0"
Rise:	4'-6"
Skew:	0 degrees
Number of Lanes:	2
R.O.W. Width:	66.00 feet
Road Orientation:	E & W
Scuppers:	0

Location:

Town:	**PERINTON**
Mile Point:	2.59 miles E. OF PALMYRA ROAD
NE Property:	N/A
NW Property:	N/A
SE Property:	N/A
SW Property:	N/A
Nearest Intersection 1:	HAVENWOOD HOLLOW (T)
Nearest Intersection 2:	TURK HILL ROAD (C.R. #250)

Miscellaneous Characteristics:

Traffic:	12,991
Traffic Date:	11/15/2005
Speed:	35 mph
Waterproof:	NO
Plans Availability:	NO
Maintenance 1:	MONROE COUNTY
Maintenance 2:	N/A
Posted:	0
Storm Outfalls:	0

Monroe County Bridge and Culvert Inventory

BAILEY ROAD Over RED CREEK TRIBUTARY

Identification:

S.I.N.:	**07-081-004**
B.I.N.:	CULVERT
Year Built:	6/1/2002
Record Number:	16

Physical Characteristics:

Superstructure Type:	BOX, 3 SIDED R.C.
Substructure Type:	FOOTING, CONCRETE REINFORCED
Number of Spans:	1
Max Span:	6.00 feet
Length:	6.00 feet
Width:	54'-0"
Rise:	4'-0"
Skew:	20 degrees
Number of Lanes:	2
R.O.W. Width:	66.00 feet
Road Orientation:	E & W
Scuppers:	0

Location:

Town:	**HENRIETTA**
Mile Point:	0.04 miles E. OF EAST RIVER RD
NE Property:	40-Mr. Varlan
NW Property:	3600-No info
SE Property:	N/A
SW Property:	N/A
Nearest Intersection 1:	MILLER ROAD (T)
Nearest Intersection 2:	EAST RIVER ROAD (C.R. #84)

Miscellaneous Characteristics:

Traffic:	4,125
Traffic Date:	10/1/2002
Speed:	35 mph
Waterproof:	NO
Plans Availability:	YES
Maintenance 1:	MONROE COUNTY
Maintenance 2:	N/A
Posted:	0
Storm Outfalls:	0

BAILEY ROAD Over RED CREEK TRIBUTARY

Identification:

S.I.N.:	**07-081-160**
B.I.N.:	CULVERT
Year Built:	6/1/2001
Record Number:	17

Physical Characteristics:

Superstructure Type:	BOX, 3 SIDED R.C.
Substructure Type:	FOOTING, CONCRETE REINFORCED
Number of Spans:	1
Max Span:	10.00 feet
Length:	13.00 feet
Width:	63'-6"
Rise:	4'-0"
Skew:	23 degrees
Number of Lanes:	2
R.O.W. Width:	66.00 feet
Road Orientation:	E & W
Scuppers:	0

Location:

Town:	**HENRIETTA**
Mile Point:	1.60 miles E. OF EAST RIVER RD
NE Property:	N/A
NW Property:	N/A
SE Property:	673-M/M Magnus
SW Property:	667-M/M Schriefer
Nearest Intersection 1:	WEST HENRIETTA ROAD (S.R. #15)
Nearest Intersection 2:	BECKWITH ROAD (T)

Miscellaneous Characteristics:

Traffic:	9,879
Traffic Date:	10/24/2004
Speed:	35 mph
Waterproof:	NO
Plans Availability:	NO
Maintenance 1:	MONROE COUNTY
Maintenance 2:	N/A
Posted:	0
Storm Outfalls:	0

BAILEY ROAD Over RED CREEK TRIBUTARY

Identification:

S.I.N.:	**07-081-208**
B.I.N.:	CULVERT
Year Built:	6/1/1986
Record Number:	18

Physical Characteristics:

Superstructure Type:	M.P.P.A.
Substructure Type:	EARTH
Number of Spans:	1
Max Span:	8.58 feet
Length:	8.58 feet
Width:	62'-0"
Rise:	6'-0"
Skew:	0 degrees
Number of Lanes:	2
R.O.W. Width:	66.00 feet
Road Orientation:	E & W
Scuppers:	0

Location:

Town:	**HENRIETTA**
Mile Point:	2.08 miles E. OF EAST RIVER RD
NE Property:	N/A
NW Property:	N/A
SE Property:	877-Ms. Krebbeks
SW Property:	869-Ms. Brown
Nearest Intersection 1:	WEST HENRIETTA ROAD (S.R. #15)
Nearest Intersection 2:	VOLLMER PARKWAY (T)

Miscellaneous Characteristics:

Traffic:	9,879
Traffic Date:	10/24/2004
Speed:	35mph
Waterproof:	NO
Plans Availability:	NO
Maintenance 1:	MONROE COUNTY
Maintenance 2:	N/A
Posted:	0
Storm Outfalls:	0

Monroe County Bridge and Culvert Inventory

BAIRD ROAD Over THOMAS CREEK

Identification:

S.I.N.:	**13-034-043**
B.I.N.:	3317840
Year Built:	6/1/1968
Record Number:	19

Physical Characteristics:

Superstructure Type:	BEAM, PRESTRESSED BOX
Substructure Type:	CONCRETE, REINFORCED
Number of Spans:	1
Max Span:	52.00 feet
Length:	52.00 feet
Width:	36'-2"
Rise:	6'-8"
Skew:	50 degrees
Number of Lanes:	2
R.O.W. Width:	66.00 feet
Road Orientation:	N & S
Scuppers:	0

Location:

Town:	**PERINTON**
Mile Point:	0.43 miles N. OF FAIRPORT ROAD
NE Property:	2650-Mr. Cregg
NW Property:	N/A
SE Property:	BOCES DRIVE
SW Property:	2677-Ms. Hutchings
Nearest Intersection 1:	MIDVALE DRIVE (T)
Nearest Intersection 2:	BOCES DRIVE (T)

Miscellaneous Characteristics:

Traffic:	10,691
Traffic Date:	7/9/2002
Speed:	35 mph
Waterproof:	YES
Plans Availability:	YES
Maintenance 1:	MONROE COUNTY
Maintenance 2:	N/A
Posted:	0
Storm Outfalls:	0

BAIRD ROAD Over IRONDEQUOIT CREEK TRIBUTARY

Identification:

S.I.N.:	**13-034-069**
B.I.N.:	CULVERT
Year Built:	1/1/1800
Record Number:	20

Physical Characteristics:

Superstructure Type:	BOX, 3 SIDED R.C.
Substructure Type:	FOOTING, CONCRETE REINFORCED
Number of Spans:	1
Max Span:	7.00 feet
Length:	7.00 feet
Width:	40'-0"
Rise:	7'-6"
Skew:	0 degrees
Number of Lanes:	2
R.O.W. Width:	49.50 feet
Road Orientation:	N & S
Scuppers:	0

Location:

Town:	**PERINTON**
Mile Point:	0.69 miles N. OF FAIRPORT ROAD
NE Property:	N/A
NW Property:	2537-Mr. Burggraf
SE Property:	2550-M/M Brandon
SW Property:	2555-Cytec Co.
Nearest Intersection 1:	BRAELOCH CROSSING (T)
Nearest Intersection 2:	WHITNEY ROAD (C.R. #17)

Miscellaneous Characteristics:

Traffic:	10,691
Traffic Date:	7/9/2002
Speed:	35 mph
Waterproof:	NO
Plans Availability:	YES
Maintenance 1:	MONROE COUNTY
Maintenance 2:	N/A
Posted:	0
Storm Outfalls:	0

BASKET ROAD Over FOUR MILE CREEK

Identification:

S.I.N.:	**18-004-204**
B.I.N.:	3369450
Year Built:	6/1/1998
Record Number:	21

Physical Characteristics:

Superstructure Type:	ARCH, PRECAST CONCRETE
Substructure Type:	CONCRETE, REINFORCED
Number of Spans:	1
Max Span:	28.00 feet
Length:	28.00 feet
Width:	48'-2"
Rise:	7'-0"
Skew:	0 degrees
Number of Lanes:	2
R.O.W. Width:	66.00 feet
Road Orientation:	N & S
Scuppers:	0

Location:

Town:	**WEBSTER**
Mile Point:	2.04 miles N. OF RIDGE ROAD
NE Property:	370-M/M Swingley
NW Property:	N/A
SE Property:	N/A
SW Property:	375-M/M Hamel
Nearest Intersection 1:	WOODARD ROAD (T)
Nearest Intersection 2:	SCHLEGEL ROAD (C.R. #3)

Miscellaneous Characteristics:

Traffic:	1,638
Traffic Date:	4/16/2002
Speed:	40 mph
Waterproof:	YES
Plans Availability:	YES
Maintenance 1:	MONROE COUNTY
Maintenance 2:	N/A
Posted:	0
Storm Outfalls:	0

Monroe County Bridge and Culvert Inventory

BASKET ROAD Over FOUR MILE CREEK

Identification:

S.I.N.:	**18-004-212**
B.I.N.:	3369440
Year Built:	6/1/1997
Record Number:	22

Physical Characteristics:

Superstructure Type:	ARCH, REINFORCED CONCRETE
Substructure Type:	CONCRETE, REINFORCED
Number of Spans:	1
Max Span:	28.00 feet
Length:	28.00 feet
Width:	44'-2"
Rise:	7'-0"
Skew:	0 degrees
Number of Lanes:	2
R.O.W. Width:	66.00 feet
Road Orientation:	N & S
Scuppers:	0

Location:

Town:	**WEBSTER**
Mile Point:	2.12 miles N. OF RIDGE ROAD
NE Property:	N/A
NW Property:	N/A
SE Property:	N/A
SW Property:	N/A
Nearest Intersection 1:	WOODARD ROAD (T)
Nearest Intersection 2:	SCHLEGEL ROAD (C.R. #3)

Miscellaneous Characteristics:

Traffic:	1,638
Traffic Date:	4/16/2002
Speed:	40 mph
Waterproof:	YES
Plans Availability:	YES
Maintenance 1:	MONROE COUNTY
Maintenance 2:	N/A
Posted:	0
Storm Outfalls:	0

BASKET ROAD Over FOUR MILE CREEK

Identification:

S.I.N.:	**18-004-271**
B.I.N.:	3317330
Year Built:	11/30/2006
Record Number:	23

Physical Characteristics:

Superstructure Type:	BEAM, PRESTRESSED BOX
Substructure Type:	CONCRETE, REINFORCED
Number of Spans:	1
Max Span:	50.92 feet
Length:	50.92 feet
Width:	31' 3"
Rise:	7' 1"
Skew:	45 degrees
Number of Lanes:	2
R.O.W. Width:	66.00 feet
Road Orientation:	N & S
Scuppers:	0

Location:

Town:	**WEBSTER**
Mile Point:	2.71 miles N. OF RIDGE ROAD
NE Property:	214-Michael Specht
NW Property:	211-M/M Hahn
SE Property:	220-M/M Teamerson
SW Property:	1760-No Info
Nearest Intersection 1:	LAKE ROAD (C.R. #1)
Nearest Intersection 2:	WOODARD ROAD (T)

Miscellaneous Characteristics:

Traffic:	1,638
Traffic Date:	4/16/2002
Speed:	40 mph
Waterproof:	YES
Plans Availability:	YES
Maintenance 1:	MONROE COUNTY
Maintenance 2:	N/A
Posted:	0
Storm Outfalls:	0

BAY ROAD Over IRONDEQUOIT-WAYNE EXPRESSWAY

Identification:

S.I.N.:	**18-016-124**
B.I.N.:	1052090
Year Built:	6/1/1970
Record Number:	24

Physical Characteristics:

Superstructure Type:	GIRDERS, COMPOSITE
Substructure Type:	CONCRETE, REINFORCED
Number of Spans:	1
Max Span:	158.25 feet
Length:	162.00 feet
Width:	68'-0"
Rise:	14'-0"
Skew:	0 degrees
Number of Lanes:	5
R.O.W. Width:	66.00 feet
Road Orientation:	N & S
Scuppers:	0

Location:

Town:	**WEBSTER**
Mile Point:	1.24 miles N. OF WEBSTER T.L.
NE Property:	N/A
NW Property:	N/A
SE Property:	N/A
SW Property:	N/A
Nearest Intersection 1:	KLEM ROAD (C.R. #5)
Nearest Intersection 2:	RIDGE ROAD

Miscellaneous Characteristics:

Traffic:	17,236
Traffic Date:	9/27/2005
Speed:	40 mph
Waterproof:	NO
Plans Availability:	NO
Maintenance 1:	NEW YORK STATE
Maintenance 2:	MC
Posted:	0
Storm Outfalls:	0

Monroe County Bridge and Culvert Inventory

BEACH AVENUE Over SLATER CREEK

Identification:

S.I.N.:	**05-128-082**
B.I.N.:	3361650
Year Built:	6/1/1991
Record Number:	25

Physical Characteristics:

Superstructure Type:	BEAM, PRESTRESSED BOX
Substructure Type:	PILE, STEEL H
Number of Spans:	1
Max Span:	28.00 feet
Length:	28.00 feet
Width:	38'-0"
Rise:	9'-0"
Skew:	0 degrees
Number of Lanes:	3
R.O.W. Width:	66.00 feet
Road Orientation:	E & W
Scuppers:	0

Location:

Town:	**GREECE**
Mile Point:	0.82 miles E. OF DEWEY AVENUE
NE Property:	N/A
NW Property:	N/A
SE Property:	D.E.C. PIER
SW Property:	N/A
Nearest Intersection 1:	GREENLEAF ROAD (C.R. #126)
Nearest Intersection 2:	DEWEY AVENUE (C.R. #132)

Miscellaneous Characteristics:

Traffic:	3,399
Traffic Date:	10/5/2004
Speed:	30 mph
Waterproof:	YES
Plans Availability:	YES
Maintenance 1:	MONROE COUNTY
Maintenance 2:	N/A
Posted:	0
Storm Outfalls:	0

BEADLE ROAD Over SALMON CREEK TRIBUTARY

Identification:

S.I.N.:	**17-231-032**
B.I.N.:	CULVERT
Year Built:	1/1/1800
Record Number:	26

Physical Characteristics:

Superstructure Type:	BOX, 3 SIDED R.C.
Substructure Type:	FOOTING, CONCRETE REINFORCED
Number of Spans:	1
Max Span:	2.50 feet
Length:	2.50 feet
Width:	38'-6"
Rise:	2'-0"
Skew:	0 degrees
Number of Lanes:	2
R.O.W. Width:	49.50 feet
Road Orientation:	E & W
Scuppers:	0

Location:

Town:	**SWEDEN**
Mile Point:	0.32 miles E. OF LAKE ROAD
NE Property:	N/A
NW Property:	N/A
SE Property:	N/A
SW Property:	925-Mr. Horschel
Nearest Intersection 1:	ROOT ROAD (C.R. #248)
Nearest Intersection 2:	LAKE ROAD (S.R. #19)

Miscellaneous Characteristics:

Traffic:	573
Traffic Date:	7/22/1997
Speed:	55 mph
Waterproof:	NO
Plans Availability:	NO
Maintenance 1:	MONROE COUNTY
Maintenance 2:	N/A
Posted:	0
Storm Outfalls:	0

BEADLE ROAD Over SALMON CREEK TRIBUTARY

Identification:

S.I.N.:	**17-231-062**
B.I.N.:	CULVERT
Year Built:	1/1/1800
Record Number:	27

Physical Characteristics:

Superstructure Type:	BOX, 3 SIDED R.C.
Substructure Type:	FOOTING, CONCRETE REINFORCED
Number of Spans:	1
Max Span:	2.00 feet
Length:	2.00 feet
Width:	38'-2"
Rise:	1'-8"
Skew:	0 degrees
Number of Lanes:	2
R.O.W. Width:	49.50 feet
Road Orientation:	E & W
Scuppers:	0

Location:

Town:	**SWEDEN**
Mile Point:	0.62 miles E. OF LAKE ROAD
NE Property:	754-M/M Daniels
NW Property:	N/A
SE Property:	N/A
SW Property:	N/A
Nearest Intersection 1:	ROOT ROAD (C.R. #248)
Nearest Intersection 2:	LAKE ROAD (S.R. #19)

Miscellaneous Characteristics:

Traffic:	306
Traffic Date:	7/29/1997
Speed:	55 mph
Waterproof:	NO
Plans Availability:	NO
Maintenance 1:	MONROE COUNTY
Maintenance 2:	N/A
Posted:	0
Storm Outfalls:	0

Monroe County Bridge and Culvert Inventory

BEAHAN ROAD Over LITTLE BLACK CREEK

Identification:

S.I.N.:	**02-164-078**
B.I.N.:	3317450
Year Built:	6/1/1958
Record Number:	28

Physical Characteristics:

Superstructure Type:	SLAB, CONCRETE
Substructure Type:	CONCRETE, REINFORCED
Number of Spans:	1
Max Span:	25.00 feet
Length:	25.00 feet
Width:	49'-6"
Rise:	9'-10"
Skew:	30 degrees
Number of Lanes:	2
R.O.W. Width:	66.00 feet
Road Orientation:	E & W
Scuppers:	0

Location:

Town:	**CHILI**
Mile Point:	0.78 miles N. OF PAUL ROAD
NE Property:	N/A
NW Property:	N/A
SE Property:	N/A
SW Property:	785-Mr. Simmons
Nearest Intersection 1:	CHILI AVENUE (S.R. #33A)
Nearest Intersection 2:	PAUL ROAD (S.R. #252)

Miscellaneous Characteristics:

Traffic:	7,477
Traffic Date:	5/18/2004
Speed:	45 mph
Waterproof:	YES
Plans Availability:	YES
Maintenance 1:	MONROE COUNTY
Maintenance 2:	N/A
Posted:	0
Storm Outfalls:	1

BEAVER ROAD Over BLACK CREEK TRIBUTARY

Identification:

S.I.N.:	**02-127-027**
B.I.N.:	CULVERT
Year Built:	1/1/1800
Record Number:	29

Physical Characteristics:

Superstructure Type:	M.P.P.A.
Substructure Type:	EARTH
Number of Spans:	1
Max Span:	8.00 feet
Length:	8.00 feet
Width:	72'-0"
Rise:	5'-8"
Skew:	30 degrees
Number of Lanes:	2
R.O.W. Width:	49.50 feet
Road Orientation:	E & W
Scuppers:	0

Location:

Town:	**CHILI**
Mile Point:	0.27 miles E. OF CHILI AVENUE
NE Property:	N/A
NW Property:	N/A
SE Property:	379-Perotta Trustee
SW Property:	387-Mr/Mrs Koster
Nearest Intersection 1:	SCOTTSVILLE-CHILI ROAD (S.R. #386)
Nearest Intersection 2:	CHILI AVENUE (S.R. #33A)

Miscellaneous Characteristics:

Traffic:	7,468
Traffic Date:	9/10/2003
Speed:	45 mph
Waterproof:	NO
Plans Availability:	NO
Maintenance 1:	MONROE COUNTY
Maintenance 2:	N/A
Posted:	0
Storm Outfalls:	0

BEECHWOOD DRIVE Over BLACK CREEK TRIBUTARY

Identification:

S.I.N.:	**15-444-040**
B.I.N.:	3317950
Year Built:	6/1/1969
Record Number:	30

Physical Characteristics:

Superstructure Type:	BEAM, STEEL CORR. PLANK
Substructure Type:	CONCRETE, REINFORCED
Number of Spans:	1
Max Span:	29.00 feet
Length:	29.00 feet
Width:	20'-6"
Rise:	3'-0"
Skew:	0 degrees
Number of Lanes:	2
R.O.W. Width:	0.00 feet
Road Orientation:	N & S
Scuppers:	0

Location:

Town:	**RIGA**
Mile Point:	0.40 miles S. OF KENDALL ROAD
NE Property:	N/A
NW Property:	N/A
SE Property:	N/A
SW Property:	N/A
Nearest Intersection 1:	N/A
Nearest Intersection 2:	KENDALL ROAD (C.R. #163)

Miscellaneous Characteristics:

Traffic:	69
Traffic Date:	6/1/1999
Speed:	25 mph
Waterproof:	NO
Plans Availability:	NO
Maintenance 1:	PARKS
Maintenance 2:	N/A
Posted:	0
Storm Outfalls:	0

Monroe County Bridge and Culvert Inventory

BENNETT ROAD Over WEST CREEK

Identification:

S.I.N.:	**11-220-035**
B.I.N.:	CULVERT
Year Built:	6/1/1990
Record Number:	31

Physical Characteristics:

Superstructure Type:	BOX, 4 SIDED P.C.
Substructure Type:	EARTH
Number of Spans:	1
Max Span:	12.00 feet
Length:	12.00 feet
Width:	52'-6"
Rise:	6'-0"
Skew:	0 degrees
Number of Lanes:	2
R.O.W. Width:	66.00 feet
Road Orientation:	N & S
Scuppers:	0

Location:

Town:	**PARMA**
Mile Point:	0.35 miles N. OF EAST AVENUE
NE Property:	N/A
NW Property:	N/A
SE Property:	N/A
SW Property:	N/A
Nearest Intersection 1:	CURTIS ROAD (C.R. #195)
Nearest Intersection 2:	EAST AVENUE (C.R. #191)

Miscellaneous Characteristics:

Traffic:	1,529
Traffic Date:	5/17/2005
Speed:	55 mph
Waterproof:	YES
Plans Availability:	YES
Maintenance 1:	MONROE COUNTY
Maintenance 2:	N/A
Posted:	0
Storm Outfalls:	0

BENNETT ROAD Over WEST CREEK

Identification:

S.I.N.:	**11-220-113**
B.I.N.:	3317230
Year Built:	6/1/1991
Record Number:	32

Physical Characteristics:

Superstructure Type:	BEAM, PRESTRESSED BOX
Substructure Type:	CONCRETE, REINFORCED
Number of Spans:	2
Max Span:	21.00 feet
Length:	47.25 feet
Width:	27'-6"
Rise:	10'-8"
Skew:	18 degrees
Number of Lanes:	2
R.O.W. Width:	66.00 feet
Road Orientation:	N & S
Scuppers:	0

Location:

Town:	**PARMA**
Mile Point:	1.13 miles N. OF EAST AVENUE
NE Property:	352-M/M Doan
NW Property:	N/A
SE Property:	N/A
SW Property:	N/A
Nearest Intersection 1:	CURTIS ROAD (C.R. #195)
Nearest Intersection 2:	EAST AVENUE (C.R. #191)

Miscellaneous Characteristics:

Traffic:	1,496
Traffic Date:	5/17/2005
Speed:	55 mph
Waterproof:	YES
Plans Availability:	YES
Maintenance 1:	MONROE COUNTY
Maintenance 2:	N/A
Posted:	0
Storm Outfalls:	0

BETTRIDGE ROAD Over BLACK CREEK TRIBUTARY

Identification:

S.I.N.:	**15-192-064**
B.I.N.:	CULVERT
Year Built:	6/1/1930
Record Number:	33

Physical Characteristics:

Superstructure Type:	BOX, 3 SIDED R.C.
Substructure Type:	FOOTING, CONCRETE REINFORCED
Number of Spans:	1
Max Span:	6.50 feet
Length:	6.50 feet
Width:	36'-6"
Rise:	6'-4"
Skew:	45 degrees
Number of Lanes:	2
R.O.W. Width:	66.00 feet
Road Orientation:	N & S
Scuppers:	0

Location:

Town:	**RIGA**
Mile Point:	0.64 miles N. OF GRIFFIN ROAD
NE Property:	N/A
NW Property:	253-M/M Bell
SE Property:	280-Robert Glennon
SW Property:	N/A
Nearest Intersection 1:	GREEN ROAD (T)
Nearest Intersection 2:	GRIFFIN ROAD (C.R. #155)

Miscellaneous Characteristics:

Traffic:	283
Traffic Date:	9/20/2005
Speed:	55 mph
Waterproof:	NO
Plans Availability:	YES
Maintenance 1:	MONROE COUNTY
Maintenance 2:	N/A
Posted:	0
Storm Outfalls:	0

Monroe County Bridge and Culvert Inventory

BEULAH ROAD Over OATKA CREEK TRIBUTARY

Identification:

S.I.N.:	**19-166-016**
B.I.N.:	CULVERT
Year Built:	6/1/1949
Record Number:	34

Physical Characteristics:

Superstructure Type:	BOX, 3 SIDED R.C.
Substructure Type:	FOOTING, CONCRETE REINFORCED
Number of Spans:	1
Max Span:	10.00 feet
Length:	10.00 feet
Width:	45'-6"
Rise:	3'-0"
Skew:	40 degrees
Number of Lanes:	2
R.O.W. Width:	66.00 feet
Road Orientation:	N & S
Scuppers:	0

Location:

Town:	**WHEATLAND**
Mile Point:	0.16 miles N. OF OATKA CREEK RD
NE Property:	N/A
NW Property:	1739-M/M Rath
SE Property:	N/A
SW Property:	1763-M/M Coyle
Nearest Intersection 1:	NORTH ROAD (C.R. #139)
Nearest Intersection 2:	OATKA CREEK ROAD (C.R. #245)

Miscellaneous Characteristics:

Traffic:	134
Traffic Date:	9/15/2004
Speed:	55 mph
Waterproof:	NO
Plans Availability:	YES
Maintenance 1:	MONROE COUNTY
Maintenance 2:	N/A
Posted:	0
Storm Outfalls:	0

BEULAH ROAD Over NEW YORK STATE THRUWAY

Identification:

S.I.N.:	**19-166-160**
B.I.N.:	5510830
Year Built:	6/1/1952
Record Number:	35

Physical Characteristics:

Superstructure Type:	BEAM, STEEL/COMP
Substructure Type:	CONCRETE
Number of Spans:	4
Max Span:	56.00 feet
Length:	229.00 feet
Width:	26'-1"
Rise:	15'-0"
Skew:	0 degrees
Number of Lanes:	2
R.O.W. Width:	66.00 feet
Road Orientation:	N & S
Scuppers:	0

Location:

Town:	**WHEATLAND**
Mile Point:	1.60 miles N. OF OATKA CREEK RD
NE Property:	N/A
NW Property:	N/A
SE Property:	N/A
SW Property:	N/A
Nearest Intersection 1:	VALLANCE ROAD (T)
Nearest Intersection 2:	NORTH ROAD (C.R. #139)

Miscellaneous Characteristics:

Traffic:	434
Traffic Date:	5/5/2005
Speed:	55 mph
Waterproof:	NO
Plans Availability:	NO
Maintenance 1:	THRUWAY
Maintenance 2:	MC
Posted:	0
Storm Outfalls:	0

BIG RIDGE ROAD Over NORTHRUP CREEK

Identification:

S.I.N.:	**10-113-035**
B.I.N.:	CULVERT
Year Built:	1/1/1950
Record Number:	36

Physical Characteristics:

Superstructure Type:	M.P.P.A.
Substructure Type:	EARTH
Number of Spans:	1
Max Span:	12.00 feet
Length:	12.00 feet
Width:	62'-0"
Rise:	6'-6"
Skew:	0 degrees
Number of Lanes:	2
R.O.W. Width:	66.00 feet
Road Orientation:	E & W
Scuppers:	0

Location:

Town:	**OGDEN**
Mile Point:	0.35 miles E. OF UNION STREET
NE Property:	3600-Mr. Yahn
NW Property:	3604-Mr. Blum
SE Property:	3599-Dist Attn
SW Property:	7-Ms. Gibbardo
Nearest Intersection 1:	GILLETTE ROAD (C.R. #210)
Nearest Intersection 2:	UNION STREET (S.R. #259)

Miscellaneous Characteristics:

Traffic:	4,922
Traffic Date:	5/17/2005
Speed:	30 mph
Waterproof:	NO
Plans Availability:	YES
Maintenance 1:	MONROE COUNTY
Maintenance 2:	N/A
Posted:	0
Storm Outfalls:	0

Monroe County Bridge and Culvert Inventory

BIG RIDGE ROAD Over NORTHRUP CREEK

Identification:

S.I.N.:	**10-113-086**
B.I.N.:	CULVERT
Year Built:	1/1/1800
Record Number:	37

Physical Characteristics:

Superstructure Type:	BOX, 3 SIDED R.C.
Substructure Type:	FOOTING, CONCRETE REINFORCED
Number of Spans:	1
Max Span:	5.17 feet
Length:	5.17 feet
Width:	42'-0"
Rise:	2'-4"
Skew:	0 degrees
Number of Lanes:	2
R.O.W. Width:	66.00 feet
Road Orientation:	E & W
Scuppers:	0

Location:

Town:	**OGDEN**
Mile Point:	0.86 miles E. OF UNION STREET
NE Property:	N/A
NW Property:	N/A
SE Property:	3503-Mr. Colletta
SW Property:	N/A
Nearest Intersection 1:	GILLETTE ROAD (C.R. #210)
Nearest Intersection 2:	UNION STREET (S.R. #259)

Miscellaneous Characteristics:

Traffic:	4,922
Traffic Date:	5/17/2005
Speed:	35 mph
Waterproof:	NO
Plans Availability:	NO
Maintenance 1:	MONROE COUNTY
Maintenance 2:	N/A
Posted:	0
Storm Outfalls:	0

BOCES BOULEVARD Over THOMAS CREEK

Identification:

S.I.N.:	**13-666-010**
B.I.N.:	3361630
Year Built:	6/1/1970
Record Number:	38

Physical Characteristics:

Superstructure Type:	M.P.A.
Substructure Type:	
Number of Spans:	1
Max Span:	15.80 feet
Length:	34.16 feet
Width:	73'-2"
Rise:	9'-0"
Skew:	0 degrees
Number of Lanes:	2
R.O.W. Width:	0.00 feet
Road Orientation:	E & W
Scuppers:	0

Location:

Town:	**PERINTON**
Mile Point:	0.10 miles E. OF BAIRD ROAD
NE Property:	N/A
NW Property:	N/A
SE Property:	N/A
SW Property:	N/A
Nearest Intersection 1:	N/A
Nearest Intersection 2:	BAIRD ROAD (C.R. #34)

Miscellaneous Characteristics:

Traffic:	1,991
Traffic Date:	6/1/1998
Speed:	25 mph
Waterproof:	NO
Plans Availability:	NO
Maintenance 1:	PERINTON
Maintenance 2:	N/A
Posted:	0
Storm Outfalls:	0

BOUGHTON HILL ROAD Over HONEOYE CREEK TRIBUTARY

Identification:

S.I.N.:	**09-053-063**
B.I.N.:	CULVERT
Year Built:	6/1/1935
Record Number:	39

Physical Characteristics:

Superstructure Type:	BOX, 3 SIDED R.C.
Substructure Type:	CONCRETE INVERT SLAB
Number of Spans:	1
Max Span:	12.00 feet
Length:	12.00 feet
Width:	40'-3"
Rise:	6'-2"
Skew:	0 degrees
Number of Lanes:	2
R.O.W. Width:	66.00 feet
Road Orientation:	E & W
Scuppers:	0

Location:

Town:	**MENDON**
Mile Point:	0.63 miles E.OF QUAKER MT.HOUSE
NE Property:	151-Mr. Havert
NW Property:	127-M/M Donaghue
SE Property:	150-Mr. Roberts
SW Property:	120-M/M Mc Namara
Nearest Intersection 1:	AMANN ROAD (T)
Nearest Intersection 2:	QUAKER MEETING HOUSE ROAD (T)

Miscellaneous Characteristics:

Traffic:	2,894
Traffic Date:	9/13/2005
Speed:	55 mph
Waterproof:	NO
Plans Availability:	YES
Maintenance 1:	MONROE COUNTY
Maintenance 2:	N/A
Posted:	0
Storm Outfalls:	0

Monroe County Bridge and Culvert Inventory

BOUGHTON HILL ROAD Over IRONDEQUOIT CREEK TRIBUTARY

Identification:

S.I.N.:	**09-053-109**
B.I.N.:	CULVERT
Year Built:	6/1/1997
Record Number:	40

Physical Characteristics:

Superstructure Type:	BOX, 4 SIDED R.C.
Substructure Type:	FOOTING, STONE SPREAD
Number of Spans:	1
Max Span:	14.00 feet
Length:	14.00 feet
Width:	60'-0"
Rise:	6'-0"
Skew:	0 degrees
Number of Lanes:	2
R.O.W. Width:	66.00 feet
Road Orientation:	E & W
Scuppers:	0

Location:

Town:	**MENDON**
Mile Point:	1.09 miles E.OF QUAKER MT.HOUSE
NE Property:	259-M/M Ferraina
NW Property:	205-Mr. Patrick
SE Property:	266-M/M Lawrence
SW Property:	208-M/M Mc Grane
Nearest Intersection 1:	WEST BLOOMFIELD ROAD (C.R. #66)
Nearest Intersection 2:	AMANN ROAD (T)

Miscellaneous Characteristics:

Traffic:	2,816
Traffic Date:	6/18/2003
Speed:	55 mph
Waterproof:	NO
Plans Availability:	YES
Maintenance 1:	MONROE COUNTY
Maintenance 2:	N/A
Posted:	0
Storm Outfalls:	0

BOUGHTON HILL ROAD Over IRONDEQUOIT CREEK TRIBUTARY

Identification:

S.I.N.:	**09-053-153**
B.I.N.:	CULVERT
Year Built:	6/1/1997
Record Number:	41

Physical Characteristics:

Superstructure Type:	BOX, 4 SIDED R.C.
Substructure Type:	FOOTING, STONE SPREAD
Number of Spans:	1
Max Span:	6.00 feet
Length:	6.00 feet
Width:	45'-0"
Rise:	4'-0"
Skew:	0 degrees
Number of Lanes:	2
R.O.W. Width:	66.00 feet
Road Orientation:	E & W
Scuppers:	0

Location:

Town:	**MENDON**
Mile Point:	1.53 miles E.OF QUAKER MT.HOUSE
NE Property:	N/A
NW Property:	311-M/M Magorka
SE Property:	324-M/M Peckham
SW Property:	314-M/M Lawrence
Nearest Intersection 1:	WEST BLOOMFIELD ROAD (C.R. #66)
Nearest Intersection 2:	AMANN ROAD (T)

Miscellaneous Characteristics:

Traffic:	2,816
Traffic Date:	6/18/2003
Speed:	55 mph
Waterproof:	NO
Plans Availability:	YES
Maintenance 1:	MONROE COUNTY
Maintenance 2:	N/A
Posted:	0
Storm Outfalls:	0

BOUGHTON HILL ROAD Over IRONDEQUOIT CREEK TRIBUTARY

Identification:

S.I.N.:	**09-053-217**
B.I.N.:	CULVERT
Year Built:	6/1/1935
Record Number:	42

Physical Characteristics:

Superstructure Type:	BOX, 3 SIDED R.C.
Substructure Type:	FOOTING, CONCRETE REINFORCED
Number of Spans:	1
Max Span:	12.00 feet
Length:	12.00 feet
Width:	38'-4"
Rise:	6'-0"
Skew:	0 degrees
Number of Lanes:	2
R.O.W. Width:	66.00 feet
Road Orientation:	E & W
Scuppers:	0

Location:

Town:	**MENDON**
Mile Point:	2.17 miles E.OF QUAKER MT.HOUSE
NE Property:	467-M/M Barnes
NW Property:	N/A
SE Property:	464-Mr. Kamm
SW Property:	N/A
Nearest Intersection 1:	LANNING ROAD (T)
Nearest Intersection 2:	WEST BLOOMFIELD ROAD (C.R. #66)

Miscellaneous Characteristics:

Traffic:	2,302
Traffic Date:	9/13/2005
Speed:	55mph
Waterproof:	NO
Plans Availability:	YES
Maintenance 1:	MONROE COUNTY
Maintenance 2:	N/A
Posted:	0
Storm Outfalls:	0

Monroe County Bridge and Culvert Inventory

BOUGHTON HILL ROAD Over IRONDEQUOIT CREEK TRIBUTARY

Identification:

S.I.N.:	**09-053-313**
B.I.N.:	CULVERT
Year Built:	6/1/1935
Record Number:	43

Physical Characteristics:

Superstructure Type:	BOX, 3 SIDED R.C.
Substructure Type:	FOOTING, CONCRETE REINFORCED
Number of Spans:	1
Max Span:	7.33 feet
Length:	7.33 feet
Width:	38'-7"
Rise:	6'-6"
Skew:	0 degrees
Number of Lanes:	2
R.O.W. Width:	66.00 feet
Road Orientation:	E & W
Scuppers:	0

Location:

Town:	**MENDON**
Mile Point:	3.13 miles E.OF QUAKER MT HOUSE
NE Property:	675-M/M Ward
NW Property:	N/A
SE Property:	N/A
SW Property:	640-M/M Martone
Nearest Intersection 1:	MENDON-IONIA ROAD (S.R. #64)
Nearest Intersection 2:	LANNING ROAD (T)

Miscellaneous Characteristics:

Traffic:	2,372
Traffic Date:	6/18/2003
Speed:	55 mph
Waterproof:	NO
Plans Availability:	YES
Maintenance 1:	MONROE COUNTY
Maintenance 2:	N/A
Posted:	0
Storm Outfalls:	0

BOUGHTON HILL ROAD Over IRONDEQUOIT CREEK TRIBUTARY

Identification:

S.I.N.:	**09-053-350**
B.I.N.:	CULVERT
Year Built:	6/1/1912
Record Number:	44

Physical Characteristics:

Superstructure Type:	BOX, 3 SIDED R.C.
Substructure Type:	FOOTING, CONCRETE REINFORCED
Number of Spans:	1
Max Span:	4.50 feet
Length:	4.50 feet
Width:	38'-2"
Rise:	4'-0"
Skew:	0 degrees
Number of Lanes:	2
R.O.W. Width:	66.00 feet
Road Orientation:	E & W
Scuppers:	0

Location:

Town:	**MENDON**
Mile Point:	3.50 miles E.OF QUAKER MT.HOUSE
NE Property:	N/A
NW Property:	725-M/M Ross
SE Property:	N/A
SW Property:	726-Ms. Kuhn
Nearest Intersection 1:	MENDON-IONIA ROAD (S.R. #64)
Nearest Intersection 2:	LANNING ROAD (T)

Miscellaneous Characteristics:

Traffic:	2,372
Traffic Date:	6/18/2003
Speed:	55 mph
Waterproof:	NO
Plans Availability:	YES
Maintenance 1:	MONROE COUNTY
Maintenance 2:	N/A
Posted:	0
Storm Outfalls:	0

BOWERMAN ROAD Over OATKA CREEK

Identification:

S.I.N.:	**19-176-136**
B.I.N.:	3359090
Year Built:	6/1/1948
Record Number:	45

Physical Characteristics:

Superstructure Type:	BEAM, STEEL/COMP
Substructure Type:	CONCRETE, REINFORCED
Number of Spans:	2
Max Span:	64.00 feet
Length:	130.00 feet
Width:	24'-3"
Rise:	11'-4"
Skew:	40 degrees
Number of Lanes:	2
R.O.W. Width:	49.50 feet
Road Orientation:	N & S
Scuppers:	5

Location:

Town:	**WHEATLAND**
Mile Point:	1.36 miles N. OF SOUTH ROAD
NE Property:	170-M/M Loftus
NW Property:	N/A
SE Property:	N/A
SW Property:	N/A
Nearest Intersection 1:	SCOTTSVILLE ROAD (S.R. #383)
Nearest Intersection 2:	QUAKER ROAD (T)

Miscellaneous Characteristics:

Traffic:	949
Traffic Date:	9/15/2004
Speed:	55 mph
Waterproof:	YES
Plans Availability:	YES
Maintenance 1:	MONROE COUNTY
Maintenance 2:	N/A
Posted:	0
Storm Outfalls:	0

Monroe County Bridge and Culvert Inventory

BRICK SCHOOL HOUSE ROAD Over SANDY CREEK

Identification:

S.I.N.:	**06-555-055**
B.I.N.:	3361660
Year Built:	6/1/1993
Record Number:	46

Physical Characteristics:

Superstructure Type:	BEAM, PRESTRESSED BOX
Substructure Type:	PILE, STEEL H
Number of Spans:	1
Max Span:	80.00 feet
Length:	80.00 feet
Width:	39'-1/2"
Rise:	18'-0"
Skew:	0 degrees
Number of Lanes:	2
R.O.W. Width:	49.50 feet
Road Orientation:	E & W
Scuppers:	0

Location:

Town:	**HAMLIN**
Mile Point:	0.55 miles E. OF REDMAN ROAD
NE Property:	N/A
NW Property:	N/A
SE Property:	4365-M/M Cecere
SW Property:	N/A
Nearest Intersection 1:	HIDDEN CREEK LANE (T)
Nearest Intersection 2:	REDMAN ROAD (C.R. #236)

Miscellaneous Characteristics:

Traffic:	757
Traffic Date:	9/1/1987
Speed:	40 mph
Waterproof:	YES
Plans Availability:	YES
Maintenance 1:	MONROE COUNTY
Maintenance 2:	Hanlin
Posted:	0
Storm Outfalls:	0

BRIDGEMAN ROAD Over HOTEL CREEK

Identification:

S.I.N.:	**15-153-067**
B.I.N.:	CULVERT
Year Built:	6/1/1941
Record Number:	47

Physical Characteristics:

Superstructure Type:	BOX, 3 SIDED R.C.
Substructure Type:	FOOTING, CONCRETE REINFORCED
Number of Spans:	1
Max Span:	10.00 feet
Length:	10.00 feet
Width:	38'-0"
Rise:	4'-0"
Skew:	0 degrees
Number of Lanes:	2
R.O.W. Width:	66.00 feet
Road Orientation:	E & W
Scuppers:	0

Location:

Town:	**RIGA**
Mile Point:	0.67 miles E. OF MALLOCH ROAD
NE Property:	86-M/M Hine
NW Property:	116-M/M Grastorf
SE Property:	115-Rory Heinlein
SW Property:	N/A
Nearest Intersection 1:	RIGA-MUMFORD ROAD (S.R. #36)
Nearest Intersection 2:	MALLOCH ROAD (C.R. #182)

Miscellaneous Characteristics:

Traffic:	105
Traffic Date:	10/19/2004
Speed:	55 mph
Waterproof:	YES
Plans Availability:	NO
Maintenance 1:	MONROE COUNTY
Maintenance 2:	N/A
Posted:	0
Storm Outfalls:	0

BRIGHTON-HENRIETTA T.L. ROAD Over RED CREEK

Identification:

S.I.N.:	**01-085-015**
B.I.N.:	3316970
Year Built:	6/1/1999
Record Number:	48

Physical Characteristics:

Superstructure Type:	BEAM, PRESTRESSED BOX
Substructure Type:	CONCRETE, REINFORCED
Number of Spans:	1
Max Span:	56.33 feet
Length:	56.33 feet
Width:	58'-8"
Rise:	12'-10"
Skew:	0 degrees
Number of Lanes:	4
R.O.W. Width:	66.00 feet
Road Orientation:	E & W
Scuppers:	0

Location:

Town:	**BRIGHTON**
Mile Point:	0.15 miles E. OF JEFFERSON ROAD
NE Property:	N/A
NW Property:	N/A
SE Property:	N/A
SW Property:	N/A
Nearest Intersection 1:	WEST HENRIETTA ROAD (S.R. #15)
Nearest Intersection 2:	JEFFERSON ROAD (S.R. #252)

Miscellaneous Characteristics:

Traffic:	11,114
Traffic Date:	4/25/2004
Speed:	35 mph
Waterproof:	YES
Plans Availability:	YES
Maintenance 1:	MONROE COUNTY
Maintenance 2:	N/A
Posted:	0
Storm Outfalls:	1

Monroe County Bridge and Culvert Inventory

BRIGHTON-HENRIETTA T.L. ROAD Over N.Y.S. ROUTE 15A

Identification:

S.I.N.:	**01-085-220**
B.I.N.:	1069330
Year Built:	6/1/1976
Record Number:	49

Physical Characteristics:

Superstructure Type:	BEAM, STEEL/COMP
Substructure Type:	CONCRETE, REINFORCED
Number of Spans:	1
Max Span:	92.00 feet
Length:	92.00 feet
Width:	64'-0"
Rise:	14'-0"
Skew:	0 degrees
Number of Lanes:	4
R.O.W. Width:	66.00 feet
Road Orientation:	E & W
Scuppers:	0

Location:

Town:	**BRIGHTON**
Mile Point:	2.20 miles E. OF JEFFERSON ROAD
NE Property:	N/A
NW Property:	N/A
SE Property:	N/A
SW Property:	N/A
Nearest Intersection 1:	15A ON/OFF RAMP
Nearest Intersection 2:	BALM ROAD

Miscellaneous Characteristics:

Traffic:	24,015
Traffic Date:	10/27/2004
Speed:	35 mph
Waterproof:	NO
Plans Availability:	YES
Maintenance 1:	NEW YORK STATE
Maintenance 2:	MC
Posted:	0
Storm Outfalls:	0

BRIGHTON-HENRIETTA T.L. ROAD Over ALLEN CREEK TRIBUTARY

Identification:

S.I.N.:	**01-085-249**
B.I.N.:	CULVERT
Year Built:	6/1/1993
Record Number:	50

Physical Characteristics:

Superstructure Type:	BOX, 4 SIDED R.C.
Substructure Type:	EARTH
Number of Spans:	1
Max Span:	5.00 feet
Length:	5.00 feet
Width:	67'-6"
Rise:	3'-0"
Skew:	0 degrees
Number of Lanes:	4
R.O.W. Width:	99.00 feet
Road Orientation:	E & W
Scuppers:	0

Location:

Town:	**BRIGHTON**
Mile Point:	2.49 miles E. OF JEFFERSON ROAD
NE Property:	N/A
NW Property:	N/A
SE Property:	N/A
SW Property:	2595-Admar Supply
Nearest Intersection 1:	COMMUNITY MANOR (T)
Nearest Intersection 2:	MCC ENTRANCE DRIVEWAY

Miscellaneous Characteristics:

Traffic:	17,153
Traffic Date:	8/30/2005
Speed:	35 mph
Waterproof:	YES
Plans Availability:	NO
Maintenance 1:	MONROE COUNTY
Maintenance 2:	N/A
Posted:	0
Storm Outfalls:	0

BRIGHTON-HENRIETTA T.L. ROAD Over INTERSTATE ROUTE 390

Identification:

S.I.N.:	**01-085-265**
B.I.N.:	1070790
Year Built:	6/1/1981
Record Number:	51

Physical Characteristics:

Superstructure Type:	BEAM, STEEL/COMP
Substructure Type:	CONCRETE, REINFORCED
Number of Spans:	2
Max Span:	118.00 feet
Length:	239.00 feet
Width:	54'-0"
Rise:	15'-0"
Skew:	15 degrees
Number of Lanes:	4
R.O.W. Width:	66.00 feet
Road Orientation:	E & W
Scuppers:	0

Location:

Town:	**BRIGHTON**
Mile Point:	2.65 miles E. OF JEFFERSON ROAD
NE Property:	N/A
NW Property:	N/A
SE Property:	N/A
SW Property:	N/A
Nearest Intersection 1:	CLINTON AVENUE (C.R. #100)
Nearest Intersection 2:	MCC ENTRANCE ROAD

Miscellaneous Characteristics:

Traffic:	24,015
Traffic Date:	10/27/2004
Speed:	35 mph
Waterproof:	NO
Plans Availability:	NO
Maintenance 1:	NEW YORK STATE
Maintenance 2:	MC
Posted:	0
Storm Outfalls:	0

Monroe County Bridge and Culvert Inventory

BRIGHTON-HENRIETTA T.L. ROAD Over ALLEN CREEK

Identification:

S.I.N.:	**01-085-339**
B.I.N.:	3368040
Year Built:	6/1/1992
Record Number:	52

Physical Characteristics:

Superstructure Type:	BOX, 4 SIDED P.C.
Substructure Type:	FOOTING, STONE SPREAD
Number of Spans:	2
Max Span:	10.00 feet
Length:	26.00 feet
Width:	142'-6"
Rise:	6'-0"
Skew:	30 degrees
Number of Lanes:	2
R.O.W. Width:	99.00 feet
Road Orientation:	E & W
Scuppers:	0

Location:

Town:	**BRIGHTON**
Mile Point:	3.39 miles E. OF JEFFERSON ROAD
NE Property:	N/A
NW Property:	3200-NPLG, LLC
SE Property:	3255
SW Property:	3195-Tennis Club
Nearest Intersection 1:	WINTON ROAD (C.R. #98)
Nearest Intersection 2:	CLINTON AVENUE (C.R. #100)

Miscellaneous Characteristics:

Traffic:	17,153
Traffic Date:	8/30/2005
Speed:	35 mph
Waterproof:	YES
Plans Availability:	NO
Maintenance 1:	MONROE COUNTY
Maintenance 2:	N/A
Posted:	0
Storm Outfalls:	1

BRITTON ROAD Over FLEMING CREEK

Identification:

S.I.N.:	**05-101-122**
B.I.N.:	CULVERT
Year Built:	6/1/1983
Record Number:	53

Physical Characteristics:

Superstructure Type:	M.P.P.A.
Substructure Type:	EARTH
Number of Spans:	1
Max Span:	9.75 feet
Length:	9.75 feet
Width:	104'-0"
Rise:	6'-5"
Skew:	0 degrees
Number of Lanes:	2
R.O.W. Width:	49.50 feet
Road Orientation:	E & W
Scuppers:	0

Location:

Town:	**GREECE**
Mile Point:	1.22 miles E. OF MT. READ BLVD
NE Property:	FLEMING CR TOWN HALL
NW Property:	392-M/M Kiereck
SE Property:	CORMAR LANE
SW Property:	383-M/M Sellon
Nearest Intersection 1:	LAKE AVENUE (CITY)
Nearest Intersection 2:	DEWEY AVENUE (C.R. #132)

Miscellaneous Characteristics:

Traffic:	6,755
Traffic Date:	10/11/2005
Speed:	35 mph
Waterproof:	NO
Plans Availability:	NO
Maintenance 1:	MONROE COUNTY
Maintenance 2:	N/A
Posted:	0
Storm Outfalls:	0

BROMLEY ROAD Over LITTLE BLACK CREEK

Identification:

S.I.N.:	**15-161-128**
B.I.N.:	CULVERT
Year Built:	6/1/1955
Record Number:	54

Physical Characteristics:

Superstructure Type:	BOX, 3 SIDED R.C.
Substructure Type:	FOOTING, CONCRETE REINFORCED
Number of Spans:	1
Max Span:	10.17 feet
Length:	10.17 feet
Width:	42'-0"
Rise:	7'-4"
Skew:	0 degrees
Number of Lanes:	2
R.O.W. Width:	66.00 feet
Road Orientation:	E & W
Scuppers:	0

Location:

Town:	**RIGA**
Mile Point:	1.28 miles E. OF BUFFALO ROAD
NE Property:	N/A
NW Property:	460-M/M Dionese
SE Property:	495-Dean Wells
SW Property:	485-M/M Habschied
Nearest Intersection 1:	PERCY ROAD (T)
Nearest Intersection 2:	BUFFALO ROAD (S.R. #33)

Miscellaneous Characteristics:

Traffic:	1,016
Traffic Date:	9/20/2005
Speed:	55 mph
Waterproof:	YES
Plans Availability:	YES
Maintenance 1:	MONROE COUNTY
Maintenance 2:	N/A
Posted:	0
Storm Outfalls:	0

Monroe County Bridge and Culvert Inventory

BROOKS ROAD Over RED CREEK TRIBUTARY

Identification:

S.I.N.:	**07-077-053**
B.I.N.:	CULVERT
Year Built:	1/1/1800
Record Number:	55

Physical Characteristics:

Superstructure Type:	M.P.P.A.
Substructure Type:	EARTH
Number of Spans:	1
Max Span:	7.00 feet
Length:	7.00 feet
Width:	74'-0"
Rise:	5'-0"
Skew:	20 degrees
Number of Lanes:	2
R.O.W. Width:	66.00 feet
Road Orientation:	E & W
Scuppers:	0

Location:

Town:	**HENRIETTA**
Mile Point:	0.53 miles E. OF EAST RIVER RD
NE Property:	N/A
NW Property:	208-M/M Yost
SE Property:	239-M/M Holm
SW Property:	183-Ms. Richards
Nearest Intersection 1:	WEST HENRIETTA ROAD (S.R. #15)
Nearest Intersection 2:	EAST RIVER ROAD (C.R. #84)

Miscellaneous Characteristics:

Traffic:	1,076
Traffic Date:	5/10/2005
Speed:	40 mph
Waterproof:	NO
Plans Availability:	NO
Maintenance 1:	MONROE COUNTY
Maintenance 2:	N/A
Posted:	0
Storm Outfalls:	0

BROOKS ROAD Over RED CREEK TRIBUTARY

Identification:

S.I.N.:	**07-077-171**
B.I.N.:	CULVERT
Year Built:	1/1/1800
Record Number:	56

Physical Characteristics:

Superstructure Type:	BOX, 3 SIDED R.C.
Substructure Type:	FOOTING, CONCRETE REINFORCED
Number of Spans:	1
Max Span:	7.00 feet
Length:	7.00 feet
Width:	37'-6"
Rise:	4'-6"
Skew:	15 degrees
Number of Lanes:	2
R.O.W. Width:	66.00 feet
Road Orientation:	E & W
Scuppers:	0

Location:

Town:	**HENRIETTA**
Mile Point:	1.71 miles E. OF EAST RIVER RD
NE Property:	N/A
NW Property:	740-Mr. Parcells
SE Property:	N/A
SW Property:	N/A
Nearest Intersection 1:	WEST HENRIETTA ROAD (S.R. #15)
Nearest Intersection 2:	EAST RIVER ROAD (C.R #84)

Miscellaneous Characteristics:

Traffic:	1,311
Traffic Date:	9/18/2001
Speed:	40 mph
Waterproof:	NO
Plans Availability:	YES
Maintenance 1:	MONROE COUNTY
Maintenance 2:	N/A
Posted:	0
Storm Outfalls:	0

BURNT MILL ROAD Over BLACK CREEK

Identification:

S.I.N.:	**15-555-040**
B.I.N.:	3317300
Year Built:	6/1/1932
Record Number:	57

Physical Characteristics:

Superstructure Type:	ARCH, JACK
Substructure Type:	FOOTING, CONCRETE REINFORCED
Number of Spans:	2
Max Span:	50.00 feet
Length:	102.00 feet
Width:	24'-1"
Rise:	10'-5"
Skew:	0 degrees
Number of Lanes:	2
R.O.W. Width:	49.50 feet
Road Orientation:	N & S
Scuppers:	8

Location:

Town:	**RIGA**
Mile Point:	0.40 miles N. OF ROBERTSON ROAD
NE Property:	174-M/M Parsons
NW Property:	169-M/M Zimmerman
SE Property:	230-M/M Bair
SW Property:	231-M/M Schwab
Nearest Intersection 1:	INTERSTATE ROUTE #490
Nearest Intersection 2:	ROBERTSON ROAD (C.R. 157)

Miscellaneous Characteristics:

Traffic:	78
Traffic Date:	7/14/1993
Speed:	25 mph
Waterproof:	YES
Plans Availability:	YES
Maintenance 1:	MONROE COUNTY
Maintenance 2:	N/A
Posted:	20
Storm Outfalls:	0

Monroe County Bridge and Culvert Inventory

BURRITT ROAD Over SALMON CREEK

Identification:

S.I.N.:	**11-187-095**
B.I.N.:	3317160
Year Built:	6/1/1993
Record Number:	58

Physical Characteristics:

Superstructure Type:	BEAM, PRESTRESSED BOX
Substructure Type:	CONCRETE, REINFORCED
Number of Spans:	1
Max Span:	40.50 feet
Length:	40.50 feet
Width:	40'-4"
Rise:	22'-0"
Skew:	0 degrees
Number of Lanes:	2
R.O.W. Width:	66.00 feet
Road Orientation:	E & W
Scuppers:	0

Location:

Town:	**PARMA**
Mile Point:	0.95 miles E.OF CLRKSN-PARMA TL
NE Property:	726-M/M Trenholm
NW Property:	766-M/M Garbutt
SE Property:	729-M/M Woodams
SW Property:	765-Mr. Shirley
Nearest Intersection 1:	HILL ROAD (T)
Nearest Intersection 2:	CLARKSON-PARMA T.L. ROAD (S.R. 3254)

Miscellaneous Characteristics:

Traffic:	741
Traffic Date:	8/19/1997
Speed:	35 mph
Waterproof:	YES
Plans Availability:	YES
Maintenance 1:	MONROE COUNTY
Maintenance 2:	N/A
Posted:	0
Storm Outfalls:	0

BURRITT ROAD Over SALMON CREEK TRIBUTARY

Identification:

S.I.N.:	**11-187-153**
B.I.N.:	CULVERT
Year Built:	6/1/1917
Record Number:	59

Physical Characteristics:

Superstructure Type:	BOX, 4 SIDED R.C.
Substructure Type:	EARTH
Number of Spans:	1
Max Span:	11.00 feet
Length:	11.00 feet
Width:	36'-6"
Rise:	7'-5"
Skew:	35 degrees
Number of Lanes:	2
R.O.W. Width:	66.00 feet
Road Orientation:	E & W
Scuppers:	0

Location:

Town:	**PARMA**
Mile Point:	1.53 miles E.OF CLRKSN-PARMA TL
NE Property:	612-M/M Bushman
NW Property:	626-No Info
SE Property:	617-M/M Burrows
SW Property:	633-M/M Bennage
Nearest Intersection 1:	PARMA-CORNERS-HILTON ROAD (S.R. #259)
Nearest Intersection 2:	HILL ROAD (T)

Miscellaneous Characteristics:

Traffic:	805
Traffic Date:	5/3/2005
Speed:	45 mph
Waterproof:	NO
Plans Availability:	YES
Maintenance 1:	MONROE COUNTY
Maintenance 2:	N/A
Posted:	0
Storm Outfalls:	0

BURRITT ROAD Over BUTTONWOOD CREEK

Identification:

S.I.N.:	**11-187-305**
B.I.N.:	3317170
Year Built:	6/1/1993
Record Number:	60

Physical Characteristics:

Superstructure Type:	BOX, 3 SIDED P.C.
Substructure Type:	FOOTING, CONCRETE REINFORCED
Number of Spans:	1
Max Span:	26.00 feet
Length:	26.00 feet
Width:	35'-0"
Rise:	4'-8"
Skew:	0 degrees
Number of Lanes:	2
R.O.W. Width:	66.00 feet
Road Orientation:	E & W
Scuppers:	0

Location:

Town:	**PARMA**
Mile Point:	3.05 miles E.OF CLRKSN-PARMA TL
NE Property:	300-Ms. Clauser
NW Property:	304-Steven Aprilano
SE Property:	N/A
SW Property:	301-Ms. Allardice
Nearest Intersection 1:	BUTCHER ROAD (T)
Nearest Intersection 2:	PARMA-CORNERS-HILTON ROAD (S.R. #259

Miscellaneous Characteristics:

Traffic:	2,260
Traffic Date:	8/26/1997
Speed:	45 mph
Waterproof:	YES
Plans Availability:	YES
Maintenance 1:	MONROE COUNTY
Maintenance 2:	N/A
Posted:	0
Storm Outfalls:	0

Monroe County Bridge and Culvert Inventory

BURRITT ROAD Over BLACK CREEK

Identification:

S.I.N.:	**11-187-439**
B.I.N.:	3317180
Year Built:	6/1/2000
Record Number:	61

Physical Characteristics:

Superstructure Type:	BEAM, DROP/SLAB
Substructure Type:	CONCRETE, REINFORCED
Number of Spans:	1
Max Span:	34.00 feet
Length:	34.00 feet
Width:	38'-2"
Rise:	3'-3"
Skew:	15 degrees
Number of Lanes:	2
R.O.W. Width:	66.00 feet
Road Orientation:	E & W
Scuppers:	0

Location:

Town:	**PARMA**
Mile Point:	4.39 miles E.OF CLRKSN-PARMA TL
NE Property:	N/A
NW Property:	32-M/M Hertzlin
SE Property:	9-Sterling Oyoung
SW Property:	21-M/M Quistorf
Nearest Intersection 1:	MANITOU ROAD (S.R. #261)
Nearest Intersection 2:	BAILEY ROAD (T)

Miscellaneous Characteristics:

Traffic:	2,260
Traffic Date:	8/26/1997
Speed:	45 mph
Waterproof:	YES
Plans Availability:	NO
Maintenance 1:	MONROE COUNTY
Maintenance 2:	N/A
Posted:	0
Storm Outfalls:	0

BURRITT ROAD Over BLACK CREEK TRIBUTARY

Identification:

S.I.N.:	**11-187-447**
B.I.N.:	CULVERT
Year Built:	1/1/1800
Record Number:	62

Physical Characteristics:

Superstructure Type:	BOX, 4 SIDED R.C.
Substructure Type:	EARTH
Number of Spans:	1
Max Span:	4.00 feet
Length:	4.00 feet
Width:	47'-6"
Rise:	2'-9"
Skew:	0 degrees
Number of Lanes:	2
R.O.W. Width:	66.00 feet
Road Orientation:	E & W
Scuppers:	0

Location:

Town:	**PARMA**
Mile Point:	4.47 miles E.OF CLRKSN-PARMA TL
NE Property:	N/A
NW Property:	N/A
SE Property:	N/A
SW Property:	N/A
Nearest Intersection 1:	MANITOU ROAD (S.R. #259)
Nearest Intersection 2:	BAILEY ROAD (T)

Miscellaneous Characteristics:

Traffic:	2,232
Traffic Date:	11/8/2005
Speed:	45 mph
Waterproof:	NO
Plans Availability:	NO
Maintenance 1:	MONROE COUNTY
Maintenance 2:	N/A
Posted:	0
Storm Outfalls:	0

BUTCHER ROAD Over BLACK CREEK

Identification:

S.I.N.:	**11-666-025**
B.I.N.:	2211180
Year Built:	6/1/1938
Record Number:	63

Physical Characteristics:

Superstructure Type:	ARCH, JACK
Substructure Type:	CONCRETE, REINFORCED
Number of Spans:	1
Max Span:	28.00 feet
Length:	28.00 feet
Width:	26'-0"
Rise:	4'-4"
Skew:	0 degrees
Number of Lanes:	2
R.O.W. Width:	66.00 feet
Road Orientation:	N & S
Scuppers:	0

Location:

Town:	**PARMA**
Mile Point:	0.25 miles N.OF PARMA CENTER RD
NE Property:	N/A
NW Property:	N/A
SE Property:	N/A
SW Property:	N/A
Nearest Intersection 1:	PARMA CENTER (RT 18)
Nearest Intersection 2:	BURRIT ROAD

Miscellaneous Characteristics:

Traffic:	231
Traffic Date:	6/1/2000
Speed:	35 mph
Waterproof:	NO
Plans Availability:	NO
Maintenance 1:	PARMA
Maintenance 2:	N/A
Posted:	0
Storm Outfalls:	0

Monroe County Bridge and Culvert Inventory

CALKINS ROAD Over RED CREEK TRIBUTARY

Identification:

S.I.N.:	**07-039-007**
B.I.N.:	CULVERT
Year Built:	1/1/1800
Record Number:	64

Physical Characteristics:

Superstructure Type:	C.M.P.A.
Substructure Type:	EARTH
Number of Spans:	2
Max Span:	4.00 feet
Length:	10.00 feet
Width:	73'-0"
Rise:	1'-6"
Skew:	0 degrees
Number of Lanes:	2
R.O.W. Width:	99.00 feet
Road Orientation:	E & W
Scuppers:	0

Location:

Town:	**HENRIETTA**
Mile Point:	0.07 miles E. OF W.HENRIETTA RD
NE Property:	N/A
NW Property:	N/A
SE Property:	N/A
SW Property:	N/A
Nearest Intersection 1:	MIDDLE ROAD (C.R. #88)
Nearest Intersection 2:	WEST HENRIETTA ROAD (S.R. #15)

Miscellaneous Characteristics:

Traffic:	16,517
Traffic Date:	8/25/2004
Speed:	40 mph
Waterproof:	NO
Plans Availability:	NO
Maintenance 1:	MONROE COUNTY
Maintenance 2:	N/A
Posted:	0
Storm Outfalls:	0

CALKINS ROAD Over RED CREEK

Identification:

S.I.N.:	**07-039-082**
B.I.N.:	3317700
Year Built:	6/1/1980
Record Number:	65

Physical Characteristics:

Superstructure Type:	BEAM, PRESTRESSED BOX
Substructure Type:	CONCRETE, REINFORCED
Number of Spans:	1
Max Span:	40.00 feet
Length:	40.00 feet
Width:	58'-0"
Rise:	7'-0"
Skew:	7 degrees
Number of Lanes:	2
R.O.W. Width:	99.00 feet
Road Orientation:	E & W
Scuppers:	2

Location:

Town:	**HENRIETTA**
Mile Point:	0.82 miles E. OF W.HENRIETTA RD
NE Property:	N/A
NW Property:	N/A
SE Property:	N/A
SW Property:	N/A
Nearest Intersection 1:	HYLAN DRIVE (T)
Nearest Intersection 2:	MIDDLE ROAD (C.R. #88)

Miscellaneous Characteristics:

Traffic:	14,421
Traffic Date:	8/17/1999
Speed:	40 mph
Waterproof:	YES
Plans Availability:	YES
Maintenance 1:	MONROE COUNTY
Maintenance 2:	N/A
Posted:	0
Storm Outfalls:	0

CALKINS ROAD Over RED CREEK TRIBUTARY

Identification:

S.I.N.:	**07-039-129**
B.I.N.:	CULVERT
Year Built:	6/1/1962
Record Number:	66

Physical Characteristics:

Superstructure Type:	C.M.P.A.
Substructure Type:	EARTH
Number of Spans:	2
Max Span:	6.00 feet
Length:	14.00 feet
Width:	80'-0"
Rise:	4'-0"
Skew:	0 degrees
Number of Lanes:	2
R.O.W. Width:	99.00 feet
Road Orientation:	E & W
Scuppers:	0

Location:

Town:	**HENRIETTA**
Mile Point:	1.29 miles E. OF W.HENRIETTA RD
NE Property:	536-Bruce Wheat
NW Property:	528-M/M Nicholson
SE Property:	N/A
SW Property:	515-No Info
Nearest Intersection 1:	STRAWBERRY HILL DRIVE (T)
Nearest Intersection 2:	HYLAN DRIVE (T)

Miscellaneous Characteristics:

Traffic:	10,348
Traffic Date:	8/25/2004
Speed:	35 mph
Waterproof:	NO
Plans Availability:	NO
Maintenance 1:	MONROE COUNTY
Maintenance 2:	N/A
Posted:	0
Storm Outfalls:	0

Monroe County Bridge and Culvert Inventory

CALKINS ROAD Over ALLEN CREEK TRIBUTARY

Identification:

S.I.N.:	**07-039-286**
B.I.N.:	CULVERT
Year Built:	1/1/1800
Record Number:	67

Physical Characteristics:

Superstructure Type:	M.P.P.A.
Substructure Type:	EARTH
Number of Spans:	1
Max Span:	7.41 feet
Length:	7.41 feet
Width:	70'-0"
Rise:	5'-0"
Skew:	0 degrees
Number of Lanes:	2
R.O.W. Width:	49.50 feet
Road Orientation:	E & W
Scuppers:	0

Location:

Town:	**HENRIETTA**
Mile Point:	2.86 miles E. OF W.HENRIETTA RD
NE Property:	1216-D. Harshbarger
NW Property:	1208-Robin Stojanov
SE Property:	1227-JehovahsWitness
SW Property:	1223-Mrs. Glotzbach
Nearest Intersection 1:	PINNACLE ROAD (C.R. #92)
Nearest Intersection 2:	BARD LANE (T)

Miscellaneous Characteristics:

Traffic:	10,348
Traffic Date:	8/25/2004
Speed:	35 mph
Waterproof:	NO
Plans Availability:	NO
Maintenance 1:	MONROE COUNTY
Maintenance 2:	N/A
Posted:	0
Storm Outfalls:	0

CANAL ROAD Over SPRING CREEK

Identification:

S.I.N.:	**10-175-091**
B.I.N.:	3317150
Year Built:	6/1/1999
Record Number:	68

Physical Characteristics:

Superstructure Type:	BOX, 3 SIDED R.C.
Substructure Type:	FOOTING, CONCRETE REINFORCED
Number of Spans:	1
Max Span:	36.08 feet
Length:	36.08 feet
Width:	38'-1"
Rise:	5'-8"
Skew:	0 degrees
Number of Lanes:	2
R.O.W. Width:	49.50 feet
Road Orientation:	E & W
Scuppers:	0

Location:

Town:	**OGDEN**
Mile Point:	0.91 miles E. OF OGDEN T.L.
NE Property:	4322-M/M Bibby
NW Property:	4342-M/M Shell
SE Property:	4339-Ms. Mastro
SW Property:	N/A
Nearest Intersection 1:	HINKLEYVILLE ROAD (C.R. #214)
Nearest Intersection 2:	GORDON ROAD (C.R. #244)

Miscellaneous Characteristics:

Traffic:	3,709
Traffic Date:	5/11/1999
Speed:	35 mph
Waterproof:	YES
Plans Availability:	YES
Maintenance 1:	MONROE COUNTY
Maintenance 2:	N/A
Posted:	0
Storm Outfalls:	1

CAPEN ROAD Over SALMON CREEK TRIBUTARY

Identification:

S.I.N.:	**17-233-095**
B.I.N.:	CULVERT
Year Built:	6/1/1937
Record Number:	69

Physical Characteristics:

Superstructure Type:	BOX, 3 SIDED R.C.
Substructure Type:	FOOTING, CONCRETE REINFORCED
Number of Spans:	1
Max Span:	5.00 feet
Length:	5.00 feet
Width:	36'-1"
Rise:	3'-6"
Skew:	0 degrees
Number of Lanes:	2
R.O.W. Width:	49.50 feet
Road Orientation:	E & W
Scuppers:	0

Location:

Town:	**SWEDEN**
Mile Point:	0.95 miles E. OF WEST SWEDEN RD
NE Property:	100-M/M Rowley
NW Property:	150-Ms. Zablotski
SE Property:	N/A
SW Property:	N/A
Nearest Intersection 1:	REDMAN ROAD (C.R. #236)
Nearest Intersection 2:	WEST SWEDEN ROAD (C.R. #240)

Miscellaneous Characteristics:

Traffic:	95
Traffic Date:	9/20/2005
Speed:	55 mph
Waterproof:	NO
Plans Availability:	NO
Maintenance 1:	MONROE COUNTY
Maintenance 2:	N/A
Posted:	0
Storm Outfalls:	0

Monroe County Bridge and Culvert Inventory

CARTER ROAD Over THOMAS CREEK TRIBUTARY

Identification:

S.I.N.:	**13-030-067**
B.I.N.:	CULVERT
Year Built:	6/1/1917
Record Number:	70

Physical Characteristics:

Superstructure Type:	BOX, 3 SIDED R.C.
Substructure Type:	FOOTING, CONCRETE REINFORCED
Number of Spans:	1
Max Span:	4.00 feet
Length:	4.00 feet
Width:	40'-0"
Rise:	3'-2"
Skew:	0 degrees
Number of Lanes:	2
R.O.W. Width:	66.00 feet
Road Orientation:	N & S
Scuppers:	0

Location:

Town:	**PERINTON**
Mile Point:	0.67 miles N. OF WHITNEY ROAD
NE Property:	N/A
NW Property:	4497-M/M Noblett
SE Property:	4536-M/M Schinzing
SW Property:	4545-M/M Billone
Nearest Intersection 1:	PENFIELD ROAD (S.R. #441)
Nearest Intersection 2:	FURMAN ROAD (T)

Miscellaneous Characteristics:

Traffic:	2,314
Traffic Date:	7/10/2002
Speed:	40 mph
Waterproof:	NO
Plans Availability:	YES
Maintenance 1:	MONROE COUNTY
Maintenance 2:	N/A
Posted:	0
Storm Outfalls:	0

CHAMBERS STREET Over SPRING CREEK

Identification:

S.I.N.:	**10-171-102**
B.I.N.:	CULVERT
Year Built:	6/1/1961
Record Number:	71

Physical Characteristics:

Superstructure Type:	BOX, 3 SIDED R.C.
Substructure Type:	FOOTING, CONCRETE REINFORCED
Number of Spans:	1
Max Span:	8.42 feet
Length:	8.42 feet
Width:	45'-0"
Rise:	4'-0"
Skew:	10 degrees
Number of Lanes:	2
R.O.W. Width:	49.50 feet
Road Orientation:	E & W
Scuppers:	0

Location:

Town:	**OGDEN**
Mile Point:	1.02 miles E. OF OGDEN T.L.
NE Property:	680-M/M Allen
NW Property:	N/A
SE Property:	N/A
SW Property:	N/A
Nearest Intersection 1:	WASHINGTON STREET (S.R. #36)
Nearest Intersection 2:	HUBBELL ROAD (C.R. #206)

Miscellaneous Characteristics:

Traffic:	339
Traffic Date:	9/1/1982
Speed:	40 mph
Waterproof:	NO
Plans Availability:	YES
Maintenance 1:	MONROE COUNTY
Maintenance 2:	N/A
Posted:	0
Storm Outfalls:	0

CHEESE FACTORY ROAD Over HONEOYE CREEK TRIBUTARY

Identification:

S.I.N.:	**09-049-031**
B.I.N.:	3317140
Year Built:	1/1/1999
Record Number:	72

Physical Characteristics:

Superstructure Type:	BOX, 3 SIDED P.C.
Substructure Type:	FOOTING, STONE SPREAD
Number of Spans:	1
Max Span:	30.00 feet
Length:	31.95 feet
Width:	36'-11"
Rise:	5'-9"
Skew:	45 degrees
Number of Lanes:	2
R.O.W. Width:	66.00 feet
Road Orientation:	E & W
Scuppers:	0

Location:

Town:	**MENDON**
Mile Point:	0.31 miles E. OF CLOVER STREET
NE Property:	79-M/M Lucas
NW Property:	63-M/M Cooper
SE Property:	N/A
SW Property:	N/A
Nearest Intersection 1:	QUAKER MEETING HOUSE ROAD (T)
Nearest Intersection 2:	CLOVER STREET (S.R. #65)

Miscellaneous Characteristics:

Traffic:	1,522
Traffic Date:	9/13/2005
Speed:	55 mph
Waterproof:	YES
Plans Availability:	YES
Maintenance 1:	MONROE COUNTY
Maintenance 2:	N/A
Posted:	0
Storm Outfalls:	1

Monroe County Bridge and Culvert Inventory

CHEESE FACTORY ROAD Over IRONDEQUOIT CREEK TRIBUTARY

Identification:

S.I.N.:	**09-049-325**
B.I.N.:	CULVERT
Year Built:	1/1/1928
Record Number:	73

Physical Characteristics:

Superstructure Type:	BOX, 3 SIDED R.C.
Substructure Type:	FOOTING, CONCRETE REINFORCED
Number of Spans:	1
Max Span:	17.20 feet
Length:	17.20 feet
Width:	42'-7"
Rise:	5'-0"
Skew:	0 degrees
Number of Lanes:	2
R.O.W. Width:	66.00 feet
Road Orientation:	E & W
Scuppers:	0

Location:

Town:	**MENDON**
Mile Point:	3.25 miles E. OF CLOVER STREET
NE Property:	N/A
NW Property:	675-Ms. Ambrosini
SE Property:	N/A
SW Property:	670-M/M Gift
Nearest Intersection 1:	WEST BLOOMFIELD ROAD (C.R. #66)
Nearest Intersection 2:	CHAMBERLAIN ROAD (T)

Miscellaneous Characteristics:

Traffic:	1,017
Traffic Date:	9/13/2005
Speed:	55 mph
Waterproof:	YES
Plans Availability:	YES
Maintenance 1:	MONROE COUNTY
Maintenance 2:	N/A
Posted:	0
Storm Outfalls:	0

CHEESE FACTORY ROAD Over IRONDEQUOIT CREEK TRIBUTARY

Identification:

S.I.N.:	**09-049-330**
B.I.N.:	3369600
Year Built:	6/1/1999
Record Number:	74

Physical Characteristics:

Superstructure Type:	BOX, 4 SIDED R.C.
Substructure Type:	FOOTING, CONCRETE REINFORCED
Number of Spans:	1
Max Span:	20.00 feet
Length:	20.00 feet
Width:	50'-0"
Rise:	5'-2"
Skew:	70 degrees
Number of Lanes:	2
R.O.W. Width:	66.00 feet
Road Orientation:	E & W
Scuppers:	0

Location:

Town:	**MENDON**
Mile Point:	3.30 miles E. OF CLOVER STREET
NE Property:	675-Ms. Ambrosini
NW Property:	1275 W. LOOMFIELD
SE Property:	1287 W. BLOOMFIELD
SW Property:	1287 W. BLOOMFIELD
Nearest Intersection 1:	WEST BLOOMFIELD ROAD (C.R. #66)
Nearest Intersection 2:	CHAMBERLAIN ROAD (T)

Miscellaneous Characteristics:

Traffic:	1,017
Traffic Date:	9/13/2005
Speed:	55 mph
Waterproof:	YES
Plans Availability:	YES
Maintenance 1:	MONROE COUNTY
Maintenance 2:	N/A
Posted:	0
Storm Outfalls:	1

CHESTNUT RIDGE ROAD Over CSX RAILROAD

Identification:

S.I.N.:	**02-121-059**
B.I.N.:	3359980
Year Built:	6/1/1980
Record Number:	75

Physical Characteristics:

Superstructure Type:	BEAM, STEEL/COMP
Substructure Type:	CONCRETE, REINFORCED
Number of Spans:	3
Max Span:	73.00 feet
Length:	171.00 feet
Width:	42'-9"
Rise:	22'-2"
Skew:	0 degrees
Number of Lanes:	2
R.O.W. Width:	49.50 feet
Road Orientation:	N & S
Scuppers:	0

Location:

Town:	**CHILI**
Mile Point:	0.59 miles N. OF CHILI AVENUE
NE Property:	DAVIS PARK
NW Property:	N/A
SE Property:	575 Mr. Johnson
SW Property:	576 Mr/Mrs Singer
Nearest Intersection 1:	PAUL ROAD (C.R. #168)
Nearest Intersection 2:	CHILI AVENUE (S.R. #33A)

Miscellaneous Characteristics:

Traffic:	2,671
Traffic Date:	5/18/2004
Speed:	30 mph
Waterproof:	NO
Plans Availability:	YES
Maintenance 1:	CSX RAILROAD
Maintenance 2:	MC
Posted:	0
Storm Outfalls:	0

Monroe County Bridge and Culvert Inventory

CLARKSON-HAMLIN T.L. ROAD Over WEST CREEK

Identification:

S.I.N.:	**06-213-020**
B.I.N.:	CULVERT
Year Built:	6/1/1930
Record Number:	76

Physical Characteristics:

Superstructure Type:	BOX, 3 SIDED R.C.
Substructure Type:	FOOTING, CONCRETE REINFORCED
Number of Spans:	1
Max Span:	12.33 feet
Length:	12.33 feet
Width:	42'-0"
Rise:	4'-2"
Skew:	0 degrees
Number of Lanes:	2
R.O.W. Width:	49.50 feet
Road Orientation:	E & W
Scuppers:	0

Location:

Town:	**HAMLIN**
Mile Point:	0.20 miles E. OF DRAKE ROAD
NE Property:	N/A
NW Property:	896-No info
SE Property:	N/A
SW Property:	899-No info
Nearest Intersection 1:	LAKE ROAD (S.R. #19)
Nearest Intersection 2:	DRAKE ROAD (C.R. #252)

Miscellaneous Characteristics:

Traffic:	792
Traffic Date:	5/10/2005
Speed:	55 mph
Waterproof:	NO
Plans Availability:	YES
Maintenance 1:	MONROE COUNTY
Maintenance 2:	N/A
Posted:	0
Storm Outfalls:	0

CLARKSON-HAMLIN T.L. ROAD Over WEST CREEK

Identification:

S.I.N.:	**06-213-168**
B.I.N.:	CULVERT
Year Built:	6/1/1926
Record Number:	77

Physical Characteristics:

Superstructure Type:	BOX, 3 SIDED R.C.
Substructure Type:	FOOTING, CONCRETE REINFORCED
Number of Spans:	1
Max Span:	15.00 feet
Length:	15.00 feet
Width:	46'-0"
Rise:	7'-6"
Skew:	12 degrees
Number of Lanes:	2
R.O.W. Width:	49.50 feet
Road Orientation:	E & W
Scuppers:	0

Location:

Town:	**HAMLIN**
Mile Point:	1.68 miles E. OF DRAKE ROAD
NE Property:	214-No info
NW Property:	N/A
SE Property:	N/A
SW Property:	N/A
Nearest Intersection 1:	ROOSEVELT HIGHWAY (S.R. #18)
Nearest Intersection 2:	LAKE ROAD (S.R. #19)

Miscellaneous Characteristics:

Traffic:	1,683
Traffic Date:	5/10/2005
Speed:	55 mph
Waterproof:	NO
Plans Availability:	NO
Maintenance 1:	MONROE COUNTY
Maintenance 2:	N/A
Posted:	0
Storm Outfalls:	0

CLARKSON-PARMA T.L. ROAD Over SALMON CREEK TRIBUTARY

Identification:

S.I.N.:	**11-254-012**
B.I.N.:	CULVERT
Year Built:	6/1/1924
Record Number:	78

Physical Characteristics:

Superstructure Type:	BOX, 4 SIDED R.C.
Substructure Type:	EARTH
Number of Spans:	1
Max Span:	5.00 feet
Length:	5.00 feet
Width:	42'-0"
Rise:	4'-6"
Skew:	0 degrees
Number of Lanes:	2
R.O.W. Width:	66.00 feet
Road Orientation:	N & S
Scuppers:	0

Location:

Town:	**PARMA**
Mile Point:	0.12 miles N. OF RIDGE ROAD
NE Property:	N/A
NW Property:	4079-M/M London
SE Property:	N/A
SW Property:	4087-M/M Conte
Nearest Intersection 1:	PECK ROAD (C.R. #183)
Nearest Intersection 2:	STATE ROUTE #104

Miscellaneous Characteristics:

Traffic:	1,841
Traffic Date:	5/3/2005
Speed:	55 mph
Waterproof:	NO
Plans Availability:	NO
Maintenance 1:	MONROE COUNTY
Maintenance 2:	N/A
Posted:	0
Storm Outfalls:	0

Monroe County Bridge and Culvert Inventory

CLARKSON-PARMA T.L. ROAD Over SALMON CREEK TRIBUTARY

Identification:

S.I.N.:	**11-254-016**
B.I.N.:	CULVERT
Year Built:	6/1/1924
Record Number:	79

Physical Characteristics:

Superstructure Type:	BOX, 3 SIDED R.C.
Substructure Type:	FOOTING, CONCRETE REINFORCED
Number of Spans:	1
Max Span:	5.00 feet
Length:	5.00 feet
Width:	42'-0"
Rise:	4'-4"
Skew:	0 degrees
Number of Lanes:	2
R.O.W. Width:	66.00 feet
Road Orientation:	N & S
Scuppers:	0

Location:

Town:	**PARMA**
Mile Point:	0.16 miles N. OF RIDGE ROAD
NE Property:	N/A
NW Property:	4047-M/M Billington
SE Property:	N/A
SW Property:	4071-M/M Brown
Nearest Intersection 1:	PECK ROAD (C.R. #183)
Nearest Intersection 2:	STATE ROUTE #104

Miscellaneous Characteristics:

Traffic:	1,841
Traffic Date:	5/3/2005
Speed:	55 mph
Waterproof:	NO
Plans Availability:	NO
Maintenance 1:	MONROE COUNTY
Maintenance 2:	N/A
Posted:	0
Storm Outfalls:	0

CLARKSON-PARMA T.L. ROAD Over SALMON CREEK TRIBUTARY

Identification:

S.I.N.:	**11-254-168**
B.I.N.:	CULVERT
Year Built:	6/1/1924
Record Number:	80

Physical Characteristics:

Superstructure Type:	BOX, 3 SIDED R.C.
Substructure Type:	FOOTING, CONCRETE REINFORCED
Number of Spans:	1
Max Span:	13.00 feet
Length:	13.00 feet
Width:	44'-0"
Rise:	4'-1"
Skew:	0 degrees
Number of Lanes:	2
R.O.W. Width:	66.00 feet
Road Orientation:	N & S
Scuppers:	0

Location:

Town:	**PARMA**
Mile Point:	1.68 miles N. OF RIDGE ROAD
NE Property:	N/A
NW Property:	2981-Nancy Nash
SE Property:	N/A
SW Property:	2985-Ray Czarniak
Nearest Intersection 1:	PARMA CENTER ROAD (C.R. #185)
Nearest Intersection 2:	PECK ROAD (C.R. #183)

Miscellaneous Characteristics:

Traffic:	1,587
Traffic Date:	5/3/2005
Speed:	55 mph
Waterproof:	NO
Plans Availability:	NO
Maintenance 1:	MONROE COUNTY
Maintenance 2:	N/A
Posted:	0
Storm Outfalls:	0

CLARKSON-PARMA T.L. ROAD Over SALMON CREEK TRIBUTARY

Identification:

S.I.N.:	**11-254-170**
B.I.N.:	CULVERT
Year Built:	6/1/1924
Record Number:	81

Physical Characteristics:

Superstructure Type:	BOX, 3 SIDED R.C.
Substructure Type:	FOOTING, CONCRETE REINFORCED
Number of Spans:	1
Max Span:	13.00 feet
Length:	13.00 feet
Width:	48'-0"
Rise:	5'-0"
Skew:	0 degrees
Number of Lanes:	2
R.O.W. Width:	66.00 feet
Road Orientation:	N & S
Scuppers:	0

Location:

Town:	**PARMA**
Mile Point:	1.70 miles N. OF RIDGE ROAD
NE Property:	N/A
NW Property:	N/A
SE Property:	N/A
SW Property:	2981-Nancy Nash
Nearest Intersection 1:	PARMA CENTER ROAD (C.R. #185)
Nearest Intersection 2:	PECK ROAD (C.R. #183)

Miscellaneous Characteristics:

Traffic:	1,587
Traffic Date:	5/3/2005
Speed:	55 mph
Waterproof:	NO
Plans Availability:	NO
Maintenance 1:	MONROE COUNTY
Maintenance 2:	N/A
Posted:	0
Storm Outfalls:	0

Monroe County Bridge and Culvert Inventory

CLARKSON-PARMA T.L. ROAD Over SALMON CREEK TRIBUTARY

Identification:

S.I.N.:	**11-254-179**
B.I.N.:	CULVERT
Year Built:	6/1/1924
Record Number:	82

Physical Characteristics:

Superstructure Type:	BOX, 3 SIDED R.C.
Substructure Type:	FOOTING, CONCRETE REINFORCED
Number of Spans:	1
Max Span:	10.00 feet
Length:	10.00 feet
Width:	42'-7"
Rise:	5'-0"
Skew:	0 degrees
Number of Lanes:	2
R.O.W. Width:	66.00 feet
Road Orientation:	N & S
Scuppers:	0

Location:

Town:	**PARMA**
Mile Point:	1.79 miles N. OF RIDGE ROAD
NE Property:	N/A
NW Property:	2879-Brenda Ross
SE Property:	1454-Sandra Butler
SW Property:	2971-Mr. Teringo
Nearest Intersection 1:	PECK ROAD (C.R. #183)
Nearest Intersection 2:	DEERFIELD C.C.

Miscellaneous Characteristics:

Traffic:	1,587
Traffic Date:	5/3/2005
Speed:	55 mph
Waterproof:	NO
Plans Availability:	YES
Maintenance 1:	MONROE COUNTY
Maintenance 2:	N/A
Posted:	0
Storm Outfalls:	0

CLARKSON-PARMA T.L. ROAD Over SALMON CREEK TRIBUTARY

Identification:

S.I.N.:	**11-254-190**
B.I.N.:	CULVERT
Year Built:	1/1/1800
Record Number:	83

Physical Characteristics:

Superstructure Type:	BOX, 3 SIDED R.C.
Substructure Type:	FOOTING, CONCRETE REINFORCED
Number of Spans:	1
Max Span:	13.00 feet
Length:	13.00 feet
Width:	46'-6"
Rise:	4'-1"
Skew:	0 degrees
Number of Lanes:	2
R.O.W. Width:	66.00 feet
Road Orientation:	N & S
Scuppers:	0

Location:

Town:	**PARMA**
Mile Point:	1.90 miles N.OF RIDGE ROAD
NE Property:	1420-M/M Slocum
NW Property:	
SE Property:	1436-M/M Hawk
SW Property:	DEERFIELD CNTRY CLUB
Nearest Intersection 1:	PARMA CENTER ROAD (C.R. #185)
Nearest Intersection 2:	DEERFIELD C.C.

Miscellaneous Characteristics:

Traffic:	1,587
Traffic Date:	5/3/2005
Speed:	55 mph
Waterproof:	YES
Plans Availability:	YES
Maintenance 1:	MONROE COUNTY
Maintenance 2:	N/A
Posted:	0
Storm Outfalls:	0

CLARKSON-PARMA T.L. ROAD Over SALMON CREEK

Identification:

S.I.N.:	**11-254-307**
B.I.N.:	3317770
Year Built:	6/1/1998
Record Number:	84

Physical Characteristics:

Superstructure Type:	BOX, 3 SIDED P.C.
Substructure Type:	CONCRETE, REINFORCED
Number of Spans:	1
Max Span:	31.20 feet
Length:	31.20 feet
Width:	36'-5"
Rise:	8'-9"
Skew:	15 degrees
Number of Lanes:	2
R.O.W. Width:	66.00 feet
Road Orientation:	N & S
Scuppers:	0

Location:

Town:	**PARMA**
Mile Point:	3.07 miles N. OF RIDGE ROAD
NE Property:	N/A
NW Property:	2331-No Info
SE Property:	2400-M/M Eichas
SW Property:	N/A
Nearest Intersection 1:	BURRITT ROAD (C.R. #187)
Nearest Intersection 2:	PARMA CENTER ROAD (C.R. #185)

Miscellaneous Characteristics:

Traffic:	1,587
Traffic Date:	5/3/2005
Speed:	55 mph
Waterproof:	YES
Plans Availability:	YES
Maintenance 1:	MONROE COUNTY
Maintenance 2:	N/A
Posted:	0
Storm Outfalls:	0

Monroe County Bridge and Culvert Inventory

CLARKSON-PARMA T.L. ROAD Over OTIS CREEK

Identification:

S.I.N.:	**11-254-438**
B.I.N.:	3317780
Year Built:	6/1/1952
Record Number:	85

Physical Characteristics:

Superstructure Type:	GRATE, OPEN
Substructure Type:	CONCRETE, REINFORCED
Number of Spans:	1
Max Span:	52.00 feet
Length:	52.00 feet
Width:	30'-1"
Rise:	10'-0"
Skew:	0 degrees
Number of Lanes:	2
R.O.W. Width:	66.00 feet
Road Orientation:	N & S
Scuppers:	0

Location:

Town:	**PARMA**
Mile Point:	4.38 miles N. OF RIDGE ROAD
NE Property:	900-M/M Scavetta
NW Property:	N/A
SE Property:	904-Mr. Zarpentine
SW Property:	N/A
Nearest Intersection 1:	ROOSEVELT HIGHWAY (S.R. #18)
Nearest Intersection 2:	LAWRENCE ROAD (C.R. #215)

Miscellaneous Characteristics:

Traffic:	2,005
Traffic Date:	5/3/2005
Speed:	55 mph
Waterproof:	NO
Plans Availability:	YES
Maintenance 1:	MONROE COUNTY
Maintenance 2:	N/A
Posted:	0
Storm Outfalls:	0

CLINTON AVENUE SOUTH Over ERIE CANAL

Identification:

S.I.N.:	**01-100-069**
B.I.N.:	4443100
Year Built:	6/1/1981
Record Number:	86

Physical Characteristics:

Superstructure Type:	BEAM, STEEL/COMP
Substructure Type:	CONCRETE, REINFORCED
Number of Spans:	3
Max Span:	126.00 feet
Length:	268.00 feet
Width:	52'-0"
Rise:	30'-0"
Skew:	0 degrees
Number of Lanes:	4
R.O.W. Width:	49.50 feet
Road Orientation:	N & S
Scuppers:	0

Location:

Town:	**BRIGHTON**
Mile Point:	0.69 miles N. OF BRI-HEN T.L.RD
NE Property:	N/A
NW Property:	N/A
SE Property:	N/A
SW Property:	N/A
Nearest Intersection 1:	WESTFALL ROAD (C.R. #239)
Nearest Intersection 2:	BRIGHTON-HENRIETTA T.L. ROAD (C.R. #85

Miscellaneous Characteristics:

Traffic:	10,725
Traffic Date:	7/9/1996
Speed:	35 mph
Waterproof:	NO
Plans Availability:	YES
Maintenance 1:	NEW YORK STATE
Maintenance 2:	MC
Posted:	0
Storm Outfalls:	0

CLINTON AVENUE SOUTH Over INTERSTATE ROUTE 590

Identification:

S.I.N.:	**01-100-100**
B.I.N.:	1070920
Year Built:	6/1/1981
Record Number:	87

Physical Characteristics:

Superstructure Type:	BEAM, STEEL/COMP
Substructure Type:	CONCRETE, REINFORCED
Number of Spans:	2
Max Span:	136.00 feet
Length:	268.00 feet
Width:	64'-0"
Rise:	14'-0"
Skew:	0 degrees
Number of Lanes:	4
R.O.W. Width:	49.50 feet
Road Orientation:	N & S
Scuppers:	0

Location:

Town:	**BRIGHTON**
Mile Point:	1.00 miles N. OF BRI-HEN T.L.RD
NE Property:	N/A
NW Property:	WOOD SIDE MANOR
SE Property:	N/A
SW Property:	N/A
Nearest Intersection 1:	WESTFALL ROAD
Nearest Intersection 2:	BRIGHTON HENRIETTA ROAD

Miscellaneous Characteristics:

Traffic:	10,725
Traffic Date:	7/9/1996
Speed:	35 mph
Waterproof:	NO
Plans Availability:	NO
Maintenance 1:	NEW YORK STATE
Maintenance 2:	MC
Posted:	0
Storm Outfalls:	0

Monroe County Bridge and Culvert Inventory

CLOVER STREET Over ALLEN CREEK TRIBUTARY

Identification:

S.I.N.:	**01-271-010**
B.I.N.:	CULVERT
Year Built:	6/1/1928
Record Number:	88

Physical Characteristics:

Superstructure Type:	ARCH, CONCRETE
Substructure Type:	FOOTING, CONCRETE REINFORCED
Number of Spans:	1
Max Span:	2.00 feet
Length:	2.00 feet
Width:	49'-0"
Rise:	2'-0"
Skew:	0 degrees
Number of Lanes:	2
R.O.W. Width:	66.00 feet
Road Orientation:	N & S
Scuppers:	0

Location:

Town:	**BRIGHTON**
Mile Point:	0.10 miles N. OF MONROE AVE
NE Property:	2322-Grizel Barton
NW Property:	2301-Allison Feasey
SE Property:	N/A
SW Property:	N/A
Nearest Intersection 1:	ALLEN CREEK ROAD (C.R. #60)
Nearest Intersection 2:	MONROE AVENUE (S.R. #31)

Miscellaneous Characteristics:

Traffic:	9,360
Traffic Date:	9/11/2003
Speed:	35 mph
Waterproof:	NO
Plans Availability:	NO
Maintenance 1:	MONROE COUNTY
Maintenance 2:	N/A
Posted:	0
Storm Outfalls:	0

CLOVER STREET Over ALLEN CREEK TRIBUTARY

Identification:

S.I.N.:	**01-271-017**
B.I.N.:	CULVERT
Year Built:	1/1/1800
Record Number:	89

Physical Characteristics:

Superstructure Type:	BOX, 4 SIDED R.C.
Substructure Type:	EARTH
Number of Spans:	1
Max Span:	2.00 feet
Length:	2.00 feet
Width:	68'-0"
Rise:	2'-0"
Skew:	0 degrees
Number of Lanes:	2
R.O.W. Width:	66.00 feet
Road Orientation:	N & S
Scuppers:	0

Location:

Town:	**BRIGHTON**
Mile Point:	0.17 miles N. OF MONROE AVENUE
NE Property:	2262-Bill Loughlin
NW Property:	2229-Doris Coruso
SE Property:	2288-Mr./Mrs. Bertin
SW Property:	2259-RG&E
Nearest Intersection 1:	ALLEN CREEK ROAD (C.R. #60)
Nearest Intersection 2:	MONROE AVENUE (S.R. #31)

Miscellaneous Characteristics:

Traffic:	9,360
Traffic Date:	9/11/2003
Speed:	35 mph
Waterproof:	NO
Plans Availability:	NO
Maintenance 1:	MONROE COUNTY
Maintenance 2:	N/A
Posted:	0
Storm Outfalls:	0

CLOVER STREET Over ALLEN CREEK

Identification:

S.I.N.:	**01-271-050**
B.I.N.:	1029000
Year Built:	6/1/2005
Record Number:	90

Physical Characteristics:

Superstructure Type:	SLAB, CONCRETE
Substructure Type:	CONCRETE, REINFORCED
Number of Spans:	2
Max Span:	28.16 feet
Length:	28.16 feet
Width:	37'-4"
Rise:	5'-7"
Skew:	14 degrees
Number of Lanes:	2
R.O.W. Width:	66.00 feet
Road Orientation:	N & S
Scuppers:	0

Location:

Town:	**BRIGHTON**
Mile Point:	0.50 miles N. OF MONROE AVENUE
NE Property:	N/A
NW Property:	HARLEY SCHOOL
SE Property:	2000-Mr/Mrs Peralta
SW Property:	2047-Mr/Mrs Glavin
Nearest Intersection 1:	ELMWOOD AVENUE (C.R. #87)
Nearest Intersection 2:	ALLEN CREEK ROAD (C.R. #60)

Miscellaneous Characteristics:

Traffic:	7,511
Traffic Date:	6/15/1990
Speed:	35 mph
Waterproof:	NO
Plans Availability:	YES
Maintenance 1:	MONROE COUNTY
Maintenance 2:	N/A
Posted:	0
Storm Outfalls:	0

Monroe County Bridge and Culvert Inventory

CLOVER STREET Over ALLEN CREEK TRIBUTARY

Identification:

S.I.N.:	**01-271-075**
B.I.N.:	CULVERT
Year Built:	6/1/1928
Record Number:	91

Physical Characteristics:

Superstructure Type:	BOX, 3 SIDED R.C.
Substructure Type:	FOOTING, CONCRETE REINFORCED
Number of Spans:	1
Max Span:	2.00 feet
Length:	2.00 feet
Width:	41'-0"
Rise:	2'-0"
Skew:	0 degrees
Number of Lanes:	2
R.O.W. Width:	66.00 feet
Road Orientation:	N & S
Scuppers:	0

Location:

Town:	**BRIGHTON**
Mile Point:	0.75 miles N. OF MONROE AVENUE
NE Property:	1820-Mr/Mrs DeMarco
NW Property:	1825-Novozhenets
SE Property:	1836-Mr/Mrs Lawrence
SW Property:	1837-Barbara Vollmar
Nearest Intersection 1:	ELMWOOD AVENUE (C.R. #87)
Nearest Intersection 2:	ALLEN CREEK ROAD (C.R. #60)

Miscellaneous Characteristics:

Traffic:	9,360
Traffic Date:	9/11/2003
Speed:	35 mph
Waterproof:	NO
Plans Availability:	NO
Maintenance 1:	MONROE COUNTY
Maintenance 2:	N/A
Posted:	0
Storm Outfalls:	0

CLOVER STREET Over ALLEN CREEK TRIBUTARY

Identification:

S.I.N.:	**01-271-115**
B.I.N.:	CULVERT
Year Built:	6/1/1928
Record Number:	92

Physical Characteristics:

Superstructure Type:	ARCH, BRICK
Substructure Type:	CONCRETE INVERT SLAB
Number of Spans:	1
Max Span:	6.00 feet
Length:	6.00 feet
Width:	64'-0"
Rise:	5'-3"
Skew:	0 degrees
Number of Lanes:	2
R.O.W. Width:	66.00 feet
Road Orientation:	N & S
Scuppers:	0

Location:

Town:	**BRIGHTON**
Mile Point:	1.15 miles N. OF MONROE AVENUE
NE Property:	1550-Mr/Mrs Hoffend
NW Property:	1565-Mr/Mrs Cheney
SE Property:	N/A
SW Property:	1575-Thomas Peck
Nearest Intersection 1:	HIGHLAND AVENUE (T)
Nearest Intersection 2:	ELMWOOD AVENUE (C.R. #87)

Miscellaneous Characteristics:

Traffic:	6,208
Traffic Date:	10/27/2004
Speed:	35 mph
Waterproof:	NO
Plans Availability:	NO
Maintenance 1:	MONROE COUNTY
Maintenance 2:	N/A
Posted:	0
Storm Outfalls:	0

COLBY STREET Over NORTHRUP CREEK TRIBUTARY

Identification:

S.I.N.:	**10-173-330**
B.I.N.:	CULVERT
Year Built:	6/1/1956
Record Number:	93

Physical Characteristics:

Superstructure Type:	BOX, 3 SIDED R.C.
Substructure Type:	FOOTING, CONCRETE REINFORCED
Number of Spans:	1
Max Span:	4.00 feet
Length:	4.00 feet
Width:	52'-0"
Rise:	3'-6"
Skew:	0 degrees
Number of Lanes:	2
R.O.W. Width:	66.00 feet
Road Orientation:	N & S
Scuppers:	0

Location:

Town:	**OGDEN**
Mile Point:	3.30 miles E. OF OGDEN T.L.
NE Property:	N/A
NW Property:	N/A
SE Property:	141-Ms. Stefaniak
SW Property:	161-M/M Carr
Nearest Intersection 1:	UNION STREET (S.R. #259)
Nearest Intersection 2:	VROOM ROAD (T)

Miscellaneous Characteristics:

Traffic:	2,687
Traffic Date:	6/26/2001
Speed:	45 mph
Waterproof:	NO
Plans Availability:	NO
Maintenance 1:	MONROE COUNTY
Maintenance 2:	N/A
Posted:	0
Storm Outfalls:	0

Monroe County Bridge and Culvert Inventory

COLBY STREET Over SALMON CREEK TRIBUTARY

Identification:

S.I.N.:	**17-173-250**
B.I.N.:	CULVERT
Year Built:	6/1/1915
Record Number:	94

Physical Characteristics:

Superstructure Type:	BOX, 3 SIDED R.C.
Substructure Type:	FOOTING, CONCRETE REINFORCED
Number of Spans:	1
Max Span:	17.00 feet
Length:	17.00 feet
Width:	66'-0"
Rise:	8'-0"
Skew:	0 degrees
Number of Lanes:	2
R.O.W. Width:	66.00 feet
Road Orientation:	N & S
Scuppers:	0

Location:

Town:	**SWEDEN**
Mile Point:	2.50 miles E. OF LAKE ROAD
NE Property:	N/A
NW Property:	N/A
SE Property:	1937-M/M Tooley
SW Property:	1975-M/M Grome
Nearest Intersection 1:	SALMON CREEK ROAD (C.R. #246)
Nearest Intersection 2:	SWEDEN-WALKER ROAD (C.R. #242)

Miscellaneous Characteristics:

Traffic:	2,687
Traffic Date:	6/26/2001
Speed:	55 mph
Waterproof:	NO
Plans Availability:	YES
Maintenance 1:	MONROE COUNTY
Maintenance 2:	N/A
Posted:	0
Storm Outfalls:	0

COLBY STREET Over NORTHRUP CREEK TRIBUTARY

Identification:

S.I.N.:	**17-173-330**
B.I.N.:	CULVERT
Year Built:	1/1/1956
Record Number:	95

Physical Characteristics:

Superstructure Type:	BOX, 3 SIDED R.C.
Substructure Type:	FOOTING, CONCRETE REINFORCED
Number of Spans:	1
Max Span:	4.00 feet
Length:	4.00 feet
Width:	52'-0"
Rise:	3' 6"
Skew:	0 degrees
Number of Lanes:	0
R.O.W. Width:	66.00 feet
Road Orientation:	N & S
Scuppers:	0

Location:

Town:	**SWEDEN**
Mile Point:	3.3 miles East of Ogden TL Rd
NE Property:	N/A
NW Property:	N/A
SE Property:	141-Ms. Stefaniak
SW Property:	161-M/M Carr
Nearest Intersection 1:	Union Street (S.R. # 259)
Nearest Intersection 2:	Vroom Road (T)

Miscellaneous Characteristics:

Traffic:	2,687
Traffic Date:	6/26/2001
Speed:	45 mph
Waterproof:	NO
Plans Availability:	NO
Maintenance 1:	MONROE COUNTY
Maintenance 2:	N/A
Posted:	0
Storm Outfalls:	0

COLLAMER ROAD Over WEST CREEK

Identification:

S.I.N.:	**11-666-100**
B.I.N.:	2211150
Year Built:	6/1/1939
Record Number:	96

Physical Characteristics:

Superstructure Type:	ARCH, JACK
Substructure Type:	CONCRETE, REINFORCED
Number of Spans:	1
Max Span:	54.00 feet
Length:	54.00 feet
Width:	26'-0"
Rise:	6'-9"
Skew:	0 degrees
Number of Lanes:	2
R.O.W. Width:	66.00 feet
Road Orientation:	N & S
Scuppers:	0

Location:

Town:	**PARMA**
Mile Point:	1.00 miles N. OF WEST AVENUE
NE Property:	N/A
NW Property:	83-M/M Brown
SE Property:	113-Karen Sterlace
SW Property:	114-Carol Fritts
Nearest Intersection 1:	CURTIS ROAD (C.R. #195)
Nearest Intersection 2:	DUNBAR ROAD (T)

Miscellaneous Characteristics:

Traffic:	210
Traffic Date:	6/1/1999
Speed:	40 mph
Waterproof:	NO
Plans Availability:	NO
Maintenance 1:	PARMA
Maintenance 2:	N/A
Posted:	8
Storm Outfalls:	0

Monroe County Bridge and Culvert Inventory

CORWIN ROAD Over IRONDEQUOIT CREEK

Identification:

S.I.N.:	**01-666-001**
B.I.N.:	2211050
Year Built:	6/1/1927
Record Number:	97

Physical Characteristics:

Superstructure Type:	ARCH, CONCRETE
Substructure Type:	CONCRETE, REINFORCED
Number of Spans:	2
Max Span:	59.00 feet
Length:	122.00 feet
Width:	28'-1"
Rise:	22'-0"
Skew:	0 degrees
Number of Lanes:	2
R.O.W. Width:	75.00 feet
Road Orientation:	E & W
Scuppers:	0

Location:

Town:	**BRIGHTON**
Mile Point:	0.02 miles E. OF SHAFTSBURY RD
NE Property:	530-Mr/Mrs Carrigan
NW Property:	40 SHAFTSBURY
SE Property:	60 SHAFTSBURY
SW Property:	7 BROOKWOOD
Nearest Intersection 1:	PARK ROAD (T)
Nearest Intersection 2:	SHAFTSBURY ROAD (T)

Miscellaneous Characteristics:

Traffic:	219
Traffic Date:	6/1/1995
Speed:	25 mph
Waterproof:	NO
Plans Availability:	NO
Maintenance 1:	BRIGHTON
Maintenance 2:	N/A
Posted:	0
Storm Outfalls:	0

CREEK STREET Over TUFA GLEN CREEK

Identification:

S.I.N.:	**12-022-112**
B.I.N.:	CULVERT
Year Built:	6/1/1991
Record Number:	98

Physical Characteristics:

Superstructure Type:	BOX, 4 SIDED P.C.
Substructure Type:	EARTH
Number of Spans:	1
Max Span:	11.00 feet
Length:	11.00 feet
Width:	45'-2.5"
Rise:	5'-0"
Skew:	10 degrees
Number of Lanes:	2
R.O.W. Width:	49.50 feet
Road Orientation:	N & S
Scuppers:	0

Location:

Town:	**PENFIELD**
Mile Point:	1.12 miles N.OF BROWNCROFT BLVD
NE Property:	ROYAL VIEW DRIVE
NW Property:	1549-Ms. Gillett
SE Property:	1544-M/M Ellison
SW Property:	1548-Ms. Allis
Nearest Intersection 1:	EMBURY ROAD (T)
Nearest Intersection 2:	ATLANTIC AVENUE (S.R. #286)

Miscellaneous Characteristics:

Traffic:	11,209
Traffic Date:	6/26/2002
Speed:	35 mph
Waterproof:	YES
Plans Availability:	YES
Maintenance 1:	MONROE COUNTY
Maintenance 2:	N/A
Posted:	0
Storm Outfalls:	0

CRITTENDEN ROAD Over RED CREEK TRIBUTARY

Identification:

S.I.N.:	**01-083-110**
B.I.N.:	3361580
Year Built:	6/1/1998
Record Number:	99

Physical Characteristics:

Superstructure Type:	BOX, 4 SIDED P.C.
Substructure Type:	EARTH
Number of Spans:	1
Max Span:	25.83 feet
Length:	25.83 feet
Width:	36'-5"
Rise:	6'-7"
Skew:	60 degrees
Number of Lanes:	2
R.O.W. Width:	49.50 feet
Road Orientation:	E & W
Scuppers:	0

Location:

Town:	**BRIGHTON**
Mile Point:	1.10 miles E.OF EAST RIVER RD.
NE Property:	N/A
NW Property:	N/A
SE Property:	805-James Halavin
SW Property:	N/A
Nearest Intersection 1:	WEST HENRIETTA ROAD (S.R. #15)
Nearest Intersection 2:	EAST RIVER ROAD (C.R. #84)

Miscellaneous Characteristics:

Traffic:	1,560
Traffic Date:	7/9/1996
Speed:	35 mph
Waterproof:	YES
Plans Availability:	NO
Maintenance 1:	MONROE COUNTY
Maintenance 2:	N/A
Posted:	0
Storm Outfalls:	0

Monroe County Bridge and Culvert Inventory

CRITTENDEN ROAD Over RED CREEK

Identification:

S.I.N.:	**01-083-138**
B.I.N.:	3317420
Year Built:	6/1/2000
Record Number:	100

Physical Characteristics:

Superstructure Type:	BEAM, PRESTRESSED
Substructure Type:	
Number of Spans:	1
Max Span:	44.95 feet
Length:	44.95 feet
Width:	38'-2"
Rise:	7'-2"
Skew:	21 degrees
Number of Lanes:	2
R.O.W. Width:	49.50 feet
Road Orientation:	E & W
Scuppers:	0

Location:

Town:	**BRIGHTON**
Mile Point:	1.38 miles E. OF EAST RIVER RD.
NE Property:	1016-Mr/Mrs Carr
NW Property:	960-Mr/Mrs Fader
SE Property:	985-Mr/Mrs Hortop
SW Property:	921-Mr/Mrs Kaidy
Nearest Intersection 1:	WEST HENRIETTA ROAD (S.R. #15)
Nearest Intersection 2:	EAST RIVER ROAD (C.R. #84)

Miscellaneous Characteristics:

Traffic:	1,560
Traffic Date:	7/9/1996
Speed:	35 mph
Waterproof:	YES
Plans Availability:	YES
Maintenance 1:	MONROE COUNTY
Maintenance 2:	N/A
Posted:	0
Storm Outfalls:	2

DAVIS ROAD Over BLACK CREEK TRIBUTARY

Identification:

S.I.N.:	**02-131-016**
B.I.N.:	CULVERT
Year Built:	6/1/1958
Record Number:	101

Physical Characteristics:

Superstructure Type:	M.P.P.A.
Substructure Type:	EARTH
Number of Spans:	2
Max Span:	10.00 feet
Length:	10.00 feet
Width:	50'-0"
Rise:	4'-0"
Skew:	0 degrees
Number of Lanes:	2
R.O.W. Width:	66.00 feet
Road Orientation:	E & W
Scuppers:	0

Location:

Town:	**CHILI**
Mile Point:	0.16 miles E. OF CHILI T.L.
NE Property:	N/A
NW Property:	N/A
SE Property:	N/A
SW Property:	N/A
Nearest Intersection 1:	UNION STREET (S.R. #259)
Nearest Intersection 2:	ATTRIDGE ROAD (C.R. #194)

Miscellaneous Characteristics:

Traffic:	1,250
Traffic Date:	5/18/2004
Speed:	40 mph
Waterproof:	NO
Plans Availability:	NO
Maintenance 1:	MONROE COUNTY
Maintenance 2:	N/A
Posted:	0
Storm Outfalls:	0

DEAN ROAD Over NORTHRUP CREEK

Identification:

S.I.N.:	**11-218-080**
B.I.N.:	3367800
Year Built:	6/1/1986
Record Number:	102

Physical Characteristics:

Superstructure Type:	BEAM, PRESTRESSED BOX
Substructure Type:	CONCRETE, REINFORCED
Number of Spans:	1
Max Span:	24.00 feet
Length:	24.00 feet
Width:	24'-0"
Rise:	4'-6"
Skew:	0 degrees
Number of Lanes:	2
R.O.W. Width:	66.00 feet
Road Orientation:	N & S
Scuppers:	0

Location:

Town:	**PARMA**
Mile Point:	0.80 miles N. OF RIDGE ROAD
NE Property:	199-M/M Kopp
NW Property:	GOLF GREEN
SE Property:	204-RASM Inc.
SW Property:	207-M/M Vanscoter
Nearest Intersection 1:	PECK ROAD (C.R. #183)
Nearest Intersection 2:	STATE ROUTE #104

Miscellaneous Characteristics:

Traffic:	549
Traffic Date:	5/3/2005
Speed:	40 mph
Waterproof:	YES
Plans Availability:	YES
Maintenance 1:	MONROE COUNTY
Maintenance 2:	N/A
Posted:	0
Storm Outfalls:	0

Monroe County Bridge and Culvert Inventory

DEAN ROAD Over NORTHRUP CREEK TRIBUTARY

Identification:

S.I.N.:	**11-218-174**
B.I.N.:	CULVERT
Year Built:	1/1/1900
Record Number:	103

Physical Characteristics:

Superstructure Type:	BOX, 3 SIDED R.C.
Substructure Type:	FOOTING, CONCRETE REINFORCED
Number of Spans:	1
Max Span:	4.00 feet
Length:	4.00 feet
Width:	35'-0"
Rise:	1'-0"
Skew:	0 degrees
Number of Lanes:	2
R.O.W. Width:	66.00 feet
Road Orientation:	N & S
Scuppers:	0

Location:

Town:	**PARMA**
Mile Point:	1.74 miles N. OF RIDGE ROAD
NE Property:	N/A
NW Property:	N/A
SE Property:	N/A
SW Property:	3-M/M Olivieri
Nearest Intersection 1:	PECK ROAD (C.R. #183)
Nearest Intersection 2:	STATE ROUTE #104

Miscellaneous Characteristics:

Traffic:	767
Traffic Date:	6/27/2005
Speed:	45 mph
Waterproof:	NO
Plans Availability:	NO
Maintenance 1:	MONROE COUNTY
Maintenance 2:	N/A
Posted:	0
Storm Outfalls:	0

DEWEY AVENUE Over FLEMING CREEK

Identification:

S.I.N.:	**05-132-100**
B.I.N.:	CULVERT
Year Built:	1/1/1800
Record Number:	104

Physical Characteristics:

Superstructure Type:	C.M.P.
Substructure Type:	EARTH
Number of Spans:	2
Max Span:	5.00 feet
Length:	15.00 feet
Width:	120'-0"
Rise:	5'-0"
Skew:	0 degrees
Number of Lanes:	4
R.O.W. Width:	66.00 feet
Road Orientation:	N & S
Scuppers:	0

Location:

Town:	**GREECE**
Mile Point:	1.00 miles N. OF GREECE T. L.
NE Property:	3392-Paz Toledo
NW Property:	N/A
SE Property:	N/A
SW Property:	N/A
Nearest Intersection 1:	DORSEY ROAD (C.R. #249)
Nearest Intersection 2:	MAIDEN LANE (T)

Miscellaneous Characteristics:

Traffic:	19,607
Traffic Date:	9/27/2000
Speed:	35 mph
Waterproof:	NO
Plans Availability:	NO
Maintenance 1:	MONROE COUNTY
Maintenance 2:	N/A
Posted:	0
Storm Outfalls:	0

DEWEY AVENUE Over SLATER CREEK

Identification:

S.I.N.:	**05-132-283**
B.I.N.:	CULVERT
Year Built:	10/15/2006
Record Number:	105

Physical Characteristics:

Superstructure Type:	BOX, 3 SIDED R.C.
Substructure Type:	FOOTING, CONCRETE REINFORCED
Number of Spans:	1
Max Span:	17.00 feet
Length:	17.00 feet
Width:	90'-0"
Rise:	5'-3"
Skew:	28 degrees
Number of Lanes:	4
R.O.W. Width:	66.00 feet
Road Orientation:	N & S
Scuppers:	0

Location:

Town:	**GREECE**
Mile Point:	2.83 miles N. OF GREECE T.L.
NE Property:	4500-James Zicari
NW Property:	FAWN HILL ROAD
SE Property:	DEWEY GARDENS
SW Property:	N/A
Nearest Intersection 1:	FAWN HILL ROAD (T)
Nearest Intersection 2:	LATTA ROAD (S.R. #18)

Miscellaneous Characteristics:

Traffic:	8,269
Traffic Date:	10/19/2004
Speed:	35 mph
Waterproof:	YES
Plans Availability:	YES
Maintenance 1:	MONROE COUNTY
Maintenance 2:	N/A
Posted:	0
Storm Outfalls:	0

Monroe County Bridge and Culvert Inventory

DEWEY STREET Over BLACK CREEK TRIBUTARY

Identification:

S.I.N.:	**10-167-053**
B.I.N.:	CULVERT
Year Built:	1/1/1800
Record Number:	106

Physical Characteristics:

Superstructure Type:	ARCH, CONCRETE
Substructure Type:	FOOTING, CONCRETE REINFORCED
Number of Spans:	1
Max Span:	2.00 feet
Length:	2.00 feet
Width:	35'-7"
Rise:	2'-6"
Skew:	0 degrees
Number of Lanes:	2
R.O.W. Width:	49.50 feet
Road Orientation:	E & W
Scuppers:	0

Location:

Town:	**OGDEN**
Mile Point:	0.53 miles E. OF MCINTOSH ROAD
NE Property:	350-M/M Kramer
NW Property:	N/A
SE Property:	N/A
SW Property:	N/A
Nearest Intersection 1:	BANGS ROAD (C.R. #202)
Nearest Intersection 2:	MCINTOSH ROAD (C.R. #204)

Miscellaneous Characteristics:

Traffic:	846
Traffic Date:	5/17/2005
Speed:	55 mph
Waterproof:	NO
Plans Availability:	NO
Maintenance 1:	MONROE COUNTY
Maintenance 2:	N/A
Posted:	0
Storm Outfalls:	0

DRAKE ROAD Over MORMAN CREEK

Identification:

S.I.N.:	**03-555-064**
B.I.N.:	2211080
Year Built:	6/1/1993
Record Number:	107

Physical Characteristics:

Superstructure Type:	BEAM, PRESTRESSED BOX
Substructure Type:	CONCRETE, REINFORCED
Number of Spans:	1
Max Span:	42.00 feet
Length:	42.00 feet
Width:	33'-0"
Rise:	5'-10"
Skew:	23 degrees
Number of Lanes:	2
R.O.W. Width:	49.50 feet
Road Orientation:	N & S
Scuppers:	0

Location:

Town:	**CLARKSON**
Mile Point:	0.64 miles N. OF RIDGE ROAD
NE Property:	N/A
NW Property:	1901-M/M Gartz
SE Property:	N/A
SW Property:	N/A
Nearest Intersection 1:	HAMLIN-CLARKSON T.L. ROAD (C.R. #213)
Nearest Intersection 2:	STATE ROUTE #104

Miscellaneous Characteristics:

Traffic:	1,080
Traffic Date:	9/14/1993
Speed:	45 mph
Waterproof:	YES
Plans Availability:	NO
Maintenance 1:	MONROE COUNTY
Maintenance 2:	N/A
Posted:	0
Storm Outfalls:	0

DRAKE ROAD Over WEST CREEK

Identification:

S.I.N.:	**06-252-008**
B.I.N.:	CULVERT
Year Built:	6/1/1933
Record Number:	108

Physical Characteristics:

Superstructure Type:	BOX, 3 SIDED R.C.
Substructure Type:	CONCRETE, REINFORCED
Number of Spans:	1
Max Span:	12.50 feet
Length:	12.50 feet
Width:	30'-0"
Rise:	4'-2"
Skew:	0 degrees
Number of Lanes:	2
R.O.W. Width:	49.50 feet
Road Orientation:	N & S
Scuppers:	0

Location:

Town:	**HAMLIN**
Mile Point:	0.08 miles N. OF T.L. ROAD
NE Property:	756-M/M Lupo
NW Property:	N/A
SE Property:	N/A
SW Property:	N/A
Nearest Intersection 1:	WALKER ROAD (C.R. #205)
Nearest Intersection 2:	HAM.-CLARK T.L. ROAD (C.R. #213)

Miscellaneous Characteristics:

Traffic:	1,161
Traffic Date:	5/10/2005
Speed:	45 mph
Waterproof:	NO
Plans Availability:	NO
Maintenance 1:	MONROE COUNTY
Maintenance 2:	N/A
Posted:	0
Storm Outfalls:	0

Monroe County Bridge and Culvert Inventory

EAST AVENUE Over BROCKPORT CREEK

Identification:

S.I.N.:	**03-221-018**
B.I.N.:	CULVERT
Year Built:	6/1/1971
Record Number:	109

Physical Characteristics:

Superstructure Type:	BOX, 3 SIDED R.C.
Substructure Type:	FOOTING, CONCRETE REINFORCED
Number of Spans:	1
Max Span:	10.00 feet
Length:	10.00 feet
Width:	90'-0"
Rise:	5'-0"
Skew:	40 degrees
Number of Lanes:	2
R.O.W. Width:	49.50 feet
Road Orientation:	E & W
Scuppers:	0

Location:

Town:	**CLARKSON**
Mile Point:	0.18 miles E. OF LAKE ROAD
NE Property:	N/A
NW Property:	N/A
SE Property:	60-Mr. Robinson
SW Property:	56-M/M Slate
Nearest Intersection 1:	SWEDEN WALKER ROAD (S.R. #260)
Nearest Intersection 2:	LAKE ROAD (S.R. #19)

Miscellaneous Characteristics:

Traffic:	5,341
Traffic Date:	9/14/2004
Speed:	30 mph
Waterproof:	YES
Plans Availability:	YES
Maintenance 1:	MONROE COUNTY
Maintenance 2:	N/A
Posted:	0
Storm Outfalls:	0

EAST AVENUE Over BROCKPORT CREEK

Identification:

S.I.N.:	**03-221-068**
B.I.N.:	CULVERT
Year Built:	6/1/1930
Record Number:	110

Physical Characteristics:

Superstructure Type:	BOX, 3 SIDED R.C.
Substructure Type:	FOOTING, CONCRETE REINFORCED
Number of Spans:	1
Max Span:	8.00 feet
Length:	8.00 feet
Width:	54'-0"
Rise:	5'-0"
Skew:	40 degrees
Number of Lanes:	2
R.O.W. Width:	49.50 feet
Road Orientation:	E & W
Scuppers:	0

Location:

Town:	**CLARKSON**
Mile Point:	0.68 miles E. OF LAKE ROAD
NE Property:	N/A
NW Property:	269-M/M Landers
SE Property:	332-M/M Drake
SW Property:	280-Mrs. Merritt
Nearest Intersection 1:	SWEDEN WALKER ROAD (S.R. #260)
Nearest Intersection 2:	LAKE ROAD (S.R. #19)

Miscellaneous Characteristics:

Traffic:	5,341
Traffic Date:	9/14/2004
Speed:	40 mph
Waterproof:	NO
Plans Availability:	YES
Maintenance 1:	MONROE COUNTY
Maintenance 2:	N/A
Posted:	0
Storm Outfalls:	0

EAST AVENUE Over OTIS CREEK TRIBUTARY

Identification:

S.I.N.:	**03-221-180**
B.I.N.:	CULVERT
Year Built:	6/1/2001
Record Number:	111

Physical Characteristics:

Superstructure Type:	C.M.P.A.
Substructure Type:	FOOTING, CONCRETE REINFORCED
Number of Spans:	1
Max Span:	5.50 feet
Length:	5.50 feet
Width:	60'-0"
Rise:	4'-3"
Skew:	23 degrees
Number of Lanes:	2
R.O.W. Width:	66.00 feet
Road Orientation:	E & W
Scuppers:	0

Location:

Town:	**CLARKSON**
Mile Point:	1.80 miles E. OF LAKE ROAD
NE Property:	N/A
NW Property:	751-M/M Carey
SE Property:	768-M/M Porter
SW Property:	752-M/M Hare
Nearest Intersection 1:	SWEDEN WALKER ROAD (S.R. #260)
Nearest Intersection 2:	LAKE ROAD (S.R. #19)

Miscellaneous Characteristics:

Traffic:	5,585
Traffic Date:	7/22/1997
Speed:	55 mph
Waterproof:	NO
Plans Availability:	NO
Maintenance 1:	MONROE COUNTY
Maintenance 2:	N/A
Posted:	0
Storm Outfalls:	0

Monroe County Bridge and Culvert Inventory

EAST CHESTNUT STREET Over IRONDEQUOIT CREEK

Identification:

S.I.N.:	**13-666-000**
B.I.N.:	PEDBRG
Year Built:	6/1/1990
Record Number:	112

Physical Characteristics:

Superstructure Type:	BEAM, STEEL WOOD DECK
Substructure Type:	CONCRETE
Number of Spans:	1
Max Span:	55.00 feet
Length:	55.00 feet
Width:	8'-0"
Rise:	22'-8"
Skew:	0 degrees
Number of Lanes:	1
R.O.W. Width:	0.00 feet
Road Orientation:	E & W
Scuppers:	0

Location:

Town:	**PERINTON**
Mile Point:	miles
NE Property:	N/A
NW Property:	N/A
SE Property:	N/A
SW Property:	N/A
Nearest Intersection 1:	WILSON AVENUE
Nearest Intersection 2:	VILLAGE OF E. ROCHESTER:LEGION EYER

Miscellaneous Characteristics:

Traffic:	0
Traffic Date:	
Speed:	N/Aıph
Waterproof:	NO
Plans Availability:	YES
Maintenance 1:	PERINTON
Maintenance 2:	MC
Posted:	0
Storm Outfalls:	0

EAST MANITOU ROAD Over LAKE ONTARIO STATE PARKWAY

Identification:

S.I.N.:	**05-140-073**
B.I.N.:	1035920
Year Built:	6/1/1955
Record Number:	113

Physical Characteristics:

Superstructure Type:	ARCH, CONCRETE
Substructure Type:	CONCRETE, REINFORCED
Number of Spans:	2
Max Span:	62.17 feet
Length:	142.17 feet
Width:	36'-1"
Rise:	N/A
Skew:	0 degrees
Number of Lanes:	2
R.O.W. Width:	49.50 feet
Road Orientation:	N & S
Scuppers:	0

Location:

Town:	**GREECE**
Mile Point:	0.73 miles N. OF FRISBEE HILL R
NE Property:	N/A
NW Property:	N/A
SE Property:	N/A
SW Property:	N/A
Nearest Intersection 1:	EDGEMERE DRIVE (C.R. #130)
Nearest Intersection 2:	FRISBEE HILL ROAD (C.R. #107)

Miscellaneous Characteristics:

Traffic:	2,300
Traffic Date:	8/20/1996
Speed:	35 mph
Waterproof:	NO
Plans Availability:	NO
Maintenance 1:	NEW YORK STATE
Maintenance 2:	MC
Posted:	0
Storm Outfalls:	0

EAST RIVER ROAD Over GENESEE RIVER TRIBUTARY

Identification:

S.I.N.:	**07-084-123**
B.I.N.:	CULVERT
Year Built:	6/1/2004
Record Number:	114

Physical Characteristics:

Superstructure Type:	BOX, 3 SIDED R.C.
Substructure Type:	FOOTING, CONCRETE REINFORCED
Number of Spans:	1
Max Span:	12.00 feet
Length:	12.00 feet
Width:	55'-0"
Rise:	7'-0"
Skew:	45 degrees
Number of Lanes:	2
R.O.W. Width:	66.00 feet
Road Orientation:	E & W
Scuppers:	0

Location:

Town:	**HENRIETTA**
Mile Point:	1.23 miles N. OF HENRIETTA T.L.
NE Property:	N/A
NW Property:	5517-Mr. Simms
SE Property:	N/A
SW Property:	5367-No info
Nearest Intersection 1:	SCOTTSVILLE WEST HENRIETTA ROAD
Nearest Intersection 2:	MARTIN ROAD

Miscellaneous Characteristics:

Traffic:	3,578
Traffic Date:	10/9/2002
Speed:	40 mph
Waterproof:	NO
Plans Availability:	YES
Maintenance 1:	MONROE COUNTY
Maintenance 2:	N/A
Posted:	0
Storm Outfalls:	0

Monroe County Bridge and Culvert Inventory

EAST RIVER ROAD Over NEW YORK STATE THRUWAY

Identification:

S.I.N.:	**07-084-187**
B.I.N.:	5510900
Year Built:	6/1/1952
Record Number:	115

Physical Characteristics:

Superstructure Type:	BEAM, STEEL/COMP
Substructure Type:	CONCRETE, REINFORCED
Number of Spans:	5
Max Span:	75.00 feet
Length:	296.00 feet
Width:	43'-0"
Rise:	14'-0"
Skew:	0 degrees
Number of Lanes:	2
R.O.W. Width:	66.00 feet
Road Orientation:	E & W
Scuppers:	0

Location:

Town:	**HENRIETTA**
Mile Point:	1.87 miles N. OF HENRIETTA T.L.
NE Property:	N/A
NW Property:	N/A
SE Property:	N/A
SW Property:	N/A
Nearest Intersection 1:	FARRELL ROAD EXTENSION (T)
Nearest Intersection 2:	ERIE STATION ROAD (S.R. #253)

Miscellaneous Characteristics:

Traffic:	6,007
Traffic Date:	10/19/2004
Speed:	40 mph
Waterproof:	NO
Plans Availability:	NO
Maintenance 1:	THRUWAY
Maintenance 2:	MC
Posted:	0
Storm Outfalls:	0

EAST RIVER ROAD Over GENESEE RIVER TRIBUTARY

Identification:

S.I.N.:	**07-084-325**
B.I.N.:	CULVERT
Year Built:	6/1/2003
Record Number:	116

Physical Characteristics:

Superstructure Type:	BOX, 4 SIDED R.C.
Substructure Type:	FOOTING, CONCRETE REINFORCED
Number of Spans:	1
Max Span:	12.00 feet
Length:	12.00 feet
Width:	42'-0"
Rise:	3'-8"
Skew:	0 degrees
Number of Lanes:	2
R.O.W. Width:	66.00 feet
Road Orientation:	E & W
Scuppers:	0

Location:

Town:	**HENRIETTA**
Mile Point:	3.25 miles N. OF HENRIETTA T.L.
NE Property:	N/A
NW Property:	N/A
SE Property:	N/A
SW Property:	N/A
Nearest Intersection 1:	BAILEY ROAD (C.R. #81)
Nearest Intersection 2:	LEHIGH STATION ROAD (C.R. #79)

Miscellaneous Characteristics:

Traffic:	8,238
Traffic Date:	5/10/2005
Speed:	40 mph
Waterproof:	NO
Plans Availability:	YES
Maintenance 1:	MONROE COUNTY
Maintenance 2:	N/A
Posted:	0
Storm Outfalls:	0

EAST RIVER ROAD Over GENESEE RIVER TRIBUTARY

Identification:

S.I.N.:	**07-084-378**
B.I.N.:	CULVERT
Year Built:	6/1/1996
Record Number:	117

Physical Characteristics:

Superstructure Type:	ELIPTICAL, R.C.
Substructure Type:	EARTH
Number of Spans:	2
Max Span:	5.00 feet
Length:	16.00 feet
Width:	197'-0"
Rise:	3'-2"
Skew:	45 degrees
Number of Lanes:	2
R.O.W. Width:	66.00 feet
Road Orientation:	E & W
Scuppers:	0

Location:

Town:	**HENRIETTA**
Mile Point:	3.78 miles N. OF HENRIETTA T.L.
NE Property:	N/A
NW Property:	N/A
SE Property:	N/A
SW Property:	N/A
Nearest Intersection 1:	STILL POND WAY (T)
Nearest Intersection 2:	WESTMINSTER DRIVE

Miscellaneous Characteristics:

Traffic:	8,238
Traffic Date:	5/10/2005
Speed:	40 mph
Waterproof:	NO
Plans Availability:	YES
Maintenance 1:	MONROE COUNTY
Maintenance 2:	N/A
Posted:	0
Storm Outfalls:	0

Monroe County Bridge and Culvert Inventory

EAST RIVER ROAD Over GENESEE RIVER TRIBUTARY

Identification:

S.I.N.:	**16-084-075**
B.I.N.:	CULVERT
Year Built:	10/30/2004
Record Number:	118

Physical Characteristics:

Superstructure Type:	BOX, 4 SIDED R.C.
Substructure Type:	FOOTING, STONE SPREAD
Number of Spans:	1
Max Span:	12.00 feet
Length:	12.00 feet
Width:	50' 8"
Rise:	7'-0"
Skew:	0 degrees
Number of Lanes:	2
R.O.W. Width:	66.00 feet
Road Orientation:	N & S
Scuppers:	0

Location:

Town:	**RUSH**
Mile Point:	0.75 miles N. OF RUSH T.L.
NE Property:	N/A
NW Property:	N/A
SE Property:	N/A
SW Property:	N/A
Nearest Intersection 1:	HONEOYE FALLS ROAD #6 (C.R. #63)
Nearest Intersection 2:	LIVINGSTON COUNTY LINE

Miscellaneous Characteristics:

Traffic:	2,620
Traffic Date:	6/9/2004
Speed:	35 mph
Waterproof:	YES
Plans Availability:	YES
Maintenance 1:	MONROE COUNTY
Maintenance 2:	N/A
Posted:	0
Storm Outfalls:	0

EAST RIVER ROAD Over HONEOYE CREEK

Identification:

S.I.N.:	**16-084-321**
B.I.N.:	3317890
Year Built:	6/1/1997
Record Number:	119

Physical Characteristics:

Superstructure Type:	BEAM, STEEL/COMP
Substructure Type:	CONCRETE, REINFORCED
Number of Spans:	1
Max Span:	119.50 feet
Length:	119.50 feet
Width:	42'-0"
Rise:	22'-0"
Skew:	11 degrees
Number of Lanes:	2
R.O.W. Width:	66.00 feet
Road Orientation:	N & S
Scuppers:	0

Location:

Town:	**RUSH**
Mile Point:	3.21 miles N. OF RUSH T.L.
NE Property:	N/A
NW Property:	N/A
SE Property:	N/A
SW Property:	7605-Theo Krenzer
Nearest Intersection 1:	FISHELL ROAD (T)
Nearest Intersection 2:	MILL ROAD (T)

Miscellaneous Characteristics:

Traffic:	1,602
Traffic Date:	10/27/2004
Speed:	35 mph
Waterproof:	NO
Plans Availability:	YES
Maintenance 1:	MONROE COUNTY
Maintenance 2:	N/A
Posted:	0
Storm Outfalls:	1

EAST RIVER ROAD Over GENESEE RIVER TRIBUTARY

Identification:

S.I.N.:	**16-084-443**
B.I.N.:	CULVERT
Year Built:	6/1/1934
Record Number:	120

Physical Characteristics:

Superstructure Type:	BOX, 3 SIDED R.C.
Substructure Type:	FOOTING, CONCRETE REINFORCED
Number of Spans:	1
Max Span:	3.00 feet
Length:	3.00 feet
Width:	71'-0"
Rise:	4'-0"
Skew:	0 degrees
Number of Lanes:	2
R.O.W. Width:	66.00 feet
Road Orientation:	N & S
Scuppers:	0

Location:

Town:	**RUSH**
Mile Point:	4.43 miles N. OF RUSH T.L.
NE Property:	7066-Cynthia Boland
NW Property:	7035-Al Bohler
SE Property:	7088-M/M Greenwood
SW Property:	N/A
Nearest Intersection 1:	SCOTTSVILLE-RUSH ROAD (S.R. #251)
Nearest Intersection 2:	PERRY HILL ROAD (T)

Miscellaneous Characteristics:

Traffic:	1,602
Traffic Date:	10/27/2004
Speed:	55 mph
Waterproof:	NO
Plans Availability:	YES
Maintenance 1:	MONROE COUNTY
Maintenance 2:	N/A
Posted:	0
Storm Outfalls:	0

Monroe County Bridge and Culvert Inventory

EAST STREET Over MILL CREEK TRIBUTARY

Identification:

S.I.N.:	**14-056-213**
B.I.N.:	CULVERT
Year Built:	6/1/1958
Record Number:	121

Physical Characteristics:

Superstructure Type:	BOX, 3 SIDED R.C.
Substructure Type:	FOOTING, CONCRETE REINFORCED
Number of Spans:	1
Max Span:	10.00 feet
Length:	10.00 feet
Width:	42'-2"
Rise:	8'-6"
Skew:	5 degrees
Number of Lanes:	2
R.O.W. Width:	49.50 feet
Road Orientation:	N & S
Scuppers:	0

Location:

Town:	**PITTSFORD**
Mile Point:	2.13 miles N. OF PITTSFORD T.L.
NE Property:	N/A
NW Property:	N/A
SE Property:	N/A
SW Property:	N/A
Nearest Intersection 1:	MILL ROAD (T)
Nearest Intersection 2:	THORNELL ROAD (C.R. #33)

Miscellaneous Characteristics:

Traffic:	2,917
Traffic Date:	9/22/2004
Speed:	35 mph
Waterproof:	NO
Plans Availability:	NO
Maintenance 1:	MONROE COUNTY
Maintenance 2:	N/A
Posted:	0
Storm Outfalls:	0

EAST STREET Over MILL CREEK TRIBUTARY

Identification:

S.I.N.:	**14-056-224**
B.I.N.:	CULVERT
Year Built:	6/1/1957
Record Number:	122

Physical Characteristics:

Superstructure Type:	BOX, 3 SIDED R.C.
Substructure Type:	FOOTING, CONCRETE REINFORCED
Number of Spans:	1
Max Span:	4.00 feet
Length:	4.00 feet
Width:	40'-0"
Rise:	5'-0"
Skew:	15 degrees
Number of Lanes:	2
R.O.W. Width:	49.50 feet
Road Orientation:	N & S
Scuppers:	0

Location:

Town:	**PITTSFORD**
Mile Point:	2.24 miles N. OF PITTSFORD T.L.
NE Property:	132-Mr. Bosso
NW Property:	N/A
SE Property:	N/A
SW Property:	N/A
Nearest Intersection 1:	JEFFERSON ROAD (S.R.#96)
Nearest Intersection 2:	MILL ROAD (T)

Miscellaneous Characteristics:

Traffic:	2,917
Traffic Date:	9/22/2004
Speed:	35 mph
Waterproof:	NO
Plans Availability:	YES
Maintenance 1:	MONROE COUNTY
Maintenance 2:	N/A
Posted:	0
Storm Outfalls:	0

EBSARY ROAD Over OATKA CREEK TRIBUTARY

Identification:

S.I.N.:	**19-143-073**
B.I.N.:	CULVERT
Year Built:	1/1/1800
Record Number:	123

Physical Characteristics:

Superstructure Type:	BOX, 3 SIDED R.C.
Substructure Type:	FOOTING, CONCRETE REINFORCED
Number of Spans:	1
Max Span:	2.00 feet
Length:	2.00 feet
Width:	32'-0"
Rise:	2'-0"
Skew:	0 degrees
Number of Lanes:	2
R.O.W. Width:	66.00 feet
Road Orientation:	E & W
Scuppers:	0

Location:

Town:	**WHEATLAND**
Mile Point:	0.73 miles E. OF SCOTTSVILLE RD
NE Property:	N/A
NW Property:	N/A
SE Property:	N/A
SW Property:	N/A
Nearest Intersection 1:	RT. 303
Nearest Intersection 2:	WHEATLAND CENTER

Miscellaneous Characteristics:

Traffic:	126
Traffic Date:	8/1/1981
Speed:	35 mph
Waterproof:	NO
Plans Availability:	NO
Maintenance 1:	WHEATLAND
Maintenance 2:	N/A
Posted:	0
Storm Outfalls:	0

Monroe County Bridge and Culvert Inventory

EDGEMERE DRIVE Over LONG POND OUTLET

Identification:

S.I.N.:	**05-130-147**
B.I.N.:	3317560
Year Built:	6/1/1953
Record Number:	124

Physical Characteristics:

Superstructure Type:	SLAB, CONCRETE
Substructure Type:	CONCRETE, REINFORCED
Number of Spans:	2
Max Span:	26.00 feet
Length:	54.00 feet
Width:	36'-4"
Rise:	12'-0"
Skew:	0 degrees
Number of Lanes:	2
R.O.W. Width:	60.00 feet
Road Orientation:	E & W
Scuppers:	2

Location:

Town:	**GREECE**
Mile Point:	1.47 miles E. OF MANITOU ROAD
NE Property:	N/A
NW Property:	N/A
SE Property:	N/A
SW Property:	N/A
Nearest Intersection 1:	LONG POND ROAD (C.R. #136)
Nearest Intersection 2:	LOWDEN POINT ROAD (C.R. #138)

Miscellaneous Characteristics:

Traffic:	2,689
Traffic Date:	9/28/2004
Speed:	35 mph
Waterproof:	NO
Plans Availability:	YES
Maintenance 1:	MONROE COUNTY
Maintenance 2:	N/A
Posted:	0
Storm Outfalls:	0

EDGEMERE DRIVE Over BUCK POND OUTLET

Identification:

S.I.N.:	**05-130-292**
B.I.N.:	3317570
Year Built:	6/1/1968
Record Number:	125

Physical Characteristics:

Superstructure Type:	BEAM, STEEL/COMP
Substructure Type:	CONCRETE, REINFORCED
Number of Spans:	1
Max Span:	43.75 feet
Length:	43.75 feet
Width:	34'-4"
Rise:	6'-0"
Skew:	20 degrees
Number of Lanes:	2
R.O.W. Width:	60.00 feet
Road Orientation:	E & W
Scuppers:	4

Location:

Town:	**GREECE**
Mile Point:	2.92 miles E. OF MANITOU ROAD
NE Property:	1080-Marie Riley
NW Property:	1112-M/M McKnight
SE Property:	N/A
SW Property:	N/A
Nearest Intersection 1:	ISLAND COTTAGE ROAD (C.R. #134)
Nearest Intersection 2:	LONG POND ROAD (C.R. #136)

Miscellaneous Characteristics:

Traffic:	3,729
Traffic Date:	7/5/2004
Speed:	35 mph
Waterproof:	YES
Plans Availability:	YES
Maintenance 1:	MONROE COUNTY
Maintenance 2:	N/A
Posted:	0
Storm Outfalls:	0

EDGEMERE DRIVE Over ROUND POND OUTLET

Identification:

S.I.N.:	**05-130-350**
B.I.N.:	3211130
Year Built:	6/1/1973
Record Number:	126

Physical Characteristics:

Superstructure Type:	GRATE, OPEN
Substructure Type:	CONCRETE, REINFORCED
Number of Spans:	1
Max Span:	69.17 feet
Length:	69.17 feet
Width:	37'-0"
Rise:	11'-0"
Skew:	0 degrees
Number of Lanes:	2
R.O.W. Width:	60.00 feet
Road Orientation:	E & W
Scuppers:	0

Location:

Town:	**GREECE**
Mile Point:	3.50 miles E. OF MANITOU ROAD
NE Property:	666-M/M Salatino
NW Property:	672-M/M Fritsch
SE Property:	659-Joel Grimaldi
SW Property:	693-Mark Sofia
Nearest Intersection 1:	DEWEY AVENUE (C.R. #132)
Nearest Intersection 2:	ISLAND COTTAGE ROAD (C.R. #134)

Miscellaneous Characteristics:

Traffic:	3,359
Traffic Date:	9/28/2004
Speed:	30 mph
Waterproof:	NO
Plans Availability:	YES
Maintenance 1:	MONROE COUNTY
Maintenance 2:	N/A
Posted:	0
Storm Outfalls:	0

Monroe County Bridge and Culvert Inventory

EDGEWOOD AVENUE Over INTERSTATE ROUTE 590

Identification:

S.I.N.:	**01-102-091**
B.I.N.:	1025940
Year Built:	6/1/1966
Record Number:	127

Physical Characteristics:

Superstructure Type:	BEAM, STEEL/COMP
Substructure Type:	CONCRETE, REINFORCED
Number of Spans:	2
Max Span:	121.91 feet
Length:	217.00 feet
Width:	36'-2"
Rise:	14'-0"
Skew:	0 degrees
Number of Lanes:	3
R.O.W. Width:	66.00 feet
Road Orientation:	N & S
Scuppers:	0

Location:

Town:	**BRIGHTON**
Mile Point:	0.91 miles N. OF BRI-HEN T.L.
NE Property:	490-Gary Mitchell
NW Property:	N/A
SE Property:	560-Mr./Mrs. Albert
SW Property:	571-Roy Demenint Jr.
Nearest Intersection 1:	WESTFALL ROAD (C.R. #239)
Nearest Intersection 2:	FRENCH ROAD (T)

Miscellaneous Characteristics:

Traffic:	6,886
Traffic Date:	9/21/2004
Speed:	30 mph
Waterproof:	NO
Plans Availability:	NO
Maintenance 1:	NEW YORK STATE
Maintenance 2:	MC
Posted:	0
Storm Outfalls:	0

EDGEWOOD AVENUE Over ALLEN CREEK

Identification:

S.I.N.:	**01-102-162**
B.I.N.:	3317400
Year Built:	6/1/1953
Record Number:	128

Physical Characteristics:

Superstructure Type:	GRATE, OPEN
Substructure Type:	FOOTING, CONCRETE REINFORCED
Number of Spans:	1
Max Span:	26.16 feet
Length:	26.16 feet
Width:	30'-5"
Rise:	8'-0"
Skew:	0 degrees
Number of Lanes:	2
R.O.W. Width:	49.50 feet
Road Orientation:	N & S
Scuppers:	0

Location:

Town:	**BRIGHTON**
Mile Point:	1.62 miles N. OF BRIGHTON T.L.
NE Property:	N/A
NW Property:	17-Jyoti Nanavati
SE Property:	66-Tim Jentons
SW Property:	N/A
Nearest Intersection 1:	MONROE AVENUE (S.R. #31)
Nearest Intersection 2:	WESTFALL ROAD (C.R. #239)

Miscellaneous Characteristics:

Traffic:	4,626
Traffic Date:	7/10/2001
Speed:	30 mph
Waterproof:	NO
Plans Availability:	YES
Maintenance 1:	MONROE COUNTY
Maintenance 2:	N/A
Posted:	0
Storm Outfalls:	1

EDGEWOOD AVENUE Over ERIE CANAL

Identification:

S.I.N.:	**07-102-060**
B.I.N.:	4443080
Year Built:	6/1/1981
Record Number:	129

Physical Characteristics:

Superstructure Type:	BEAM, STEEL/COMP
Substructure Type:	CONCRETE, REINFORCED
Number of Spans:	1
Max Span:	120.00 feet
Length:	120.00 feet
Width:	40'-0"
Rise:	30'-0"
Skew:	0 degrees
Number of Lanes:	3
R.O.W. Width:	66.00 feet
Road Orientation:	N & S
Scuppers:	0

Location:

Town:	**HENRIETTA**
Mile Point:	0.60 miles N. OF JEFFERSON ROAD
NE Property:	N/A
NW Property:	N/A
SE Property:	N/A
SW Property:	N/A
Nearest Intersection 1:	FRENCH ROAD (T)
Nearest Intersection 2:	JEFFERSON ROAD (S.R. #252)

Miscellaneous Characteristics:

Traffic:	3,850
Traffic Date:	8/25/2004
Speed:	30 mph
Waterproof:	NO
Plans Availability:	YES
Maintenance 1:	NEW YORK STATE
Maintenance 2:	MC
Posted:	0
Storm Outfalls:	0

Monroe County Bridge and Culvert Inventory

ELLISON PARK ROAD Over IRONDEQUOIT CREEK

Identification:

S.I.N.:	**12-444-010**
B.I.N.:	3361570
Year Built:	6/1/1993
Record Number:	130

Physical Characteristics:

Superstructure Type:	PLANKS, TIMBER
Substructure Type:	PILE, TIMBER
Number of Spans:	2
Max Span:	27.00 feet
Length:	27.00 feet
Width:	22'-0"
Rise:	11'-0"
Skew:	0 degrees
Number of Lanes:	2
R.O.W. Width:	33.00 feet
Road Orientation:	N & S
Scuppers:	0

Location:

Town:	**PENFIELD**
Mile Point:	0.10 miles S. OF BLOSSOM ROAD
NE Property:	N/A
NW Property:	N/A
SE Property:	N/A
SW Property:	N/A
Nearest Intersection 1:	N/A
Nearest Intersection 2:	BLOSSOM ROAD

Miscellaneous Characteristics:

Traffic:	251
Traffic Date:	6/1/1998
Speed:	10 mph
Waterproof:	NO
Plans Availability:	NO
Maintenance 1:	PARKS
Maintenance 2:	N/A
Posted:	0
Storm Outfalls:	0

ELLISON PARK ROAD Over IRONDEQUOIT CREEK

Identification:

S.I.N.:	**12-444-012**
B.I.N.:	3369080
Year Built:	6/1/1990
Record Number:	131

Physical Characteristics:

Superstructure Type:	BEAM, PRESTRESSED BOX
Substructure Type:	CONCRETE, REINFORCED
Number of Spans:	1
Max Span:	54.64 feet
Length:	54.64 feet
Width:	35'-4"
Rise:	8'-0"
Skew:	9 degrees
Number of Lanes:	2
R.O.W. Width:	0.00 feet
Road Orientation:	N & S
Scuppers:	0

Location:

Town:	**PENFIELD**
Mile Point:	0.12 miles S. OF BLOSSOM ROAD
NE Property:	N/A
NW Property:	N/A
SE Property:	N/A
SW Property:	N/A
Nearest Intersection 1:	N/A
Nearest Intersection 2:	BLOSSOM ROAD

Miscellaneous Characteristics:

Traffic:	50
Traffic Date:	
Speed:	25 mph
Waterproof:	NO
Plans Availability:	YES
Maintenance 1:	PARKS
Maintenance 2:	N/A
Posted:	0
Storm Outfalls:	0

ELMGROVE ROAD Over ROUND CREEK TRIBUTARY

Identification:

S.I.N.:	**04-158-164**
B.I.N.:	CULVERT
Year Built:	6/1/1973
Record Number:	132

Physical Characteristics:

Superstructure Type:	C.M.P.A.
Substructure Type:	EARTH
Number of Spans:	3
Max Span:	4.83 feet
Length:	17.50 feet
Width:	232'-0"
Rise:	3'-0"
Skew:	5 degrees
Number of Lanes:	2
R.O.W. Width:	99.00 feet
Road Orientation:	N & S
Scuppers:	0

Location:

Town:	**GATES**
Mile Point:	1.64 miles N. OF BUFFALO ROAD
NE Property:	636-Mrs. Lenzo
NW Property:	N/A
SE Property:	644-M/M DiPaola
SW Property:	631-Mr. Zimmerman
Nearest Intersection 1:	SPENCERPORT ROAD (S.R. #31)
Nearest Intersection 2:	LYELL ROAD (C.R. #117)

Miscellaneous Characteristics:

Traffic:	20,962
Traffic Date:	5/17/2005
Speed:	35 mph
Waterproof:	NO
Plans Availability:	NO
Maintenance 1:	MONROE COUNTY
Maintenance 2:	N/A
Posted:	0
Storm Outfalls:	0

Monroe County Bridge and Culvert Inventory

ELMWOOD AVENUE Over ALLEN CREEK TRIBUTARY

Identification:

S.I.N.:	**01-087-080**
B.I.N.:	CULVERT
Year Built:	1/1/1800
Record Number:	133

Physical Characteristics:

Superstructure Type:	BOX, 3 SIDED R.C.
Substructure Type:	FOOTING, CONCRETE REINFORCED
Number of Spans:	1
Max Span:	6.50 feet
Length:	6.50 feet
Width:	100'-0"
Rise:	3'-6"
Skew:	60 degrees
Number of Lanes:	2
R.O.W. Width:	49.50 feet
Road Orientation:	E & W
Scuppers:	0

Location:

Town:	**BRIGHTON**
Mile Point:	0.80 miles E. OF CITY LINE
NE Property:	N/A
NW Property:	N/A
SE Property:	N/A
SW Property:	N/A
Nearest Intersection 1:	TWELVE CORNERS
Nearest Intersection 2:	CLINTON AVENUE (C.R. #100)

Miscellaneous Characteristics:

Traffic:	10,625
Traffic Date:	9/21/2004
Speed:	35 mph
Waterproof:	NO
Plans Availability:	NO
Maintenance 1:	MONROE COUNTY
Maintenance 2:	N/A
Posted:	0
Storm Outfalls:	0

ELMWOOD AVENUE Over ALLEN CREEK TRIBUTARY

Identification:

S.I.N.:	**01-087-215**
B.I.N.:	CULVERT
Year Built:	1/1/1800
Record Number:	134

Physical Characteristics:

Superstructure Type:	PIPE, CONCRETE
Substructure Type:	EARTH
Number of Spans:	2
Max Span:	5.50 feet
Length:	6.80 feet
Width:	67'-6"
Rise:	5'-6"
Skew:	45 degrees
Number of Lanes:	2
R.O.W. Width:	49.50 feet
Road Orientation:	E & W
Scuppers:	0

Location:

Town:	**BRIGHTON**
Mile Point:	2.15 miles E. OF CITY LINE
NE Property:	2800-Mr. Shamira
NW Property:	2780-Mr./Mrs. Wade
SE Property:	2751-Laura Cushman
SW Property:	2739-Singer Real Est
Nearest Intersection 1:	STATE ROUTE #590
Nearest Intersection 2:	MONROE AVENUE (S.R. #31)

Miscellaneous Characteristics:

Traffic:	10,625
Traffic Date:	9/21/2004
Speed:	35 mph
Waterproof:	NO
Plans Availability:	NO
Maintenance 1:	MONROE COUNTY
Maintenance 2:	N/A
Posted:	0
Storm Outfalls:	0

ELMWOOD AVENUE Over INTERSTATE ROUTE 590

Identification:

S.I.N.:	**01-087-257**
B.I.N.:	1025970
Year Built:	6/1/1987
Record Number:	135

Physical Characteristics:

Superstructure Type:	BEAM, STEEL/COMP
Substructure Type:	CONCRETE, REINFORCED
Number of Spans:	2
Max Span:	96.16 feet
Length:	192.00 feet
Width:	48'-0"
Rise:	14'-0"
Skew:	0 degrees
Number of Lanes:	4
R.O.W. Width:	99.00 feet
Road Orientation:	E & W
Scuppers:	0

Location:

Town:	**BRIGHTON**
Mile Point:	2.57 miles E. OF CITY LINE
NE Property:	3100
NW Property:	3020-Mr. Feeney
SE Property:	3137-Ed Zonnevylle
SW Property:	3023-Mrs. Sweet
Nearest Intersection 1:	WINTON ROAD
Nearest Intersection 2:	CLINTON AVENUE (C.R. #100)

Miscellaneous Characteristics:

Traffic:	10,241
Traffic Date:	5/11/2000
Speed:	35 mph
Waterproof:	NO
Plans Availability:	NO
Maintenance 1:	NEW YORK STATE
Maintenance 2:	MC
Posted:	0
Storm Outfalls:	0

Monroe County Bridge and Culvert Inventory

ELMWOOD AVENUE Over ALLEN CREEK TRIBUTARY

Identification:

S.I.N.:	**01-087-302**
B.I.N.:	CULVERT
Year Built:	6/1/1984
Record Number:	136

Physical Characteristics:

Superstructure Type:	ARCH, STEEL LOW PROFILE
Substructure Type:	FOOTING, CONCRETE REINFORCED
Number of Spans:	1
Max Span:	10.58 feet
Length:	10.58 feet
Width:	48'-0"
Rise:	4'-9"
Skew:	38 degrees
Number of Lanes:	2
R.O.W. Width:	49.50 feet
Road Orientation:	E & W
Scuppers:	0

Location:

Town:	**BRIGHTON**
Mile Point:	3.02 miles E. OF CITY LINE
NE Property:	3390-Mr./Mrs. Harris
NW Property:	3350-Peter Wyman
SE Property:	3373-Mr./Mrs. Law
SW Property:	3373-Mr./Mrs. Law
Nearest Intersection 1:	EAST AVENUE (S.R. #96)
Nearest Intersection 2:	CLOVER STREET (C.R. #271)

Miscellaneous Characteristics:

Traffic:	10,625
Traffic Date:	9/21/2004
Speed:	35 mph
Waterproof:	NO
Plans Availability:	YES
Maintenance 1:	MONROE COUNTY
Maintenance 2:	N/A
Posted:	0
Storm Outfalls:	0

ENGLISH ROAD Over LARKIN CREEK

Identification:

S.I.N.:	**05-109-066**
B.I.N.:	3370050
Year Built:	6/1/2003
Record Number:	137

Physical Characteristics:

Superstructure Type:	BOX, 3 SIDED R.C.
Substructure Type:	FOOTING, CONCRETE REINFORCED
Number of Spans:	1
Max Span:	24.00 feet
Length:	24.00 feet
Width:	81'-6"
Rise:	6'-7"
Skew:	35 degrees
Number of Lanes:	2
R.O.W. Width:	66.00 feet
Road Orientation:	E & W
Scuppers:	0

Location:

Town:	**GREECE**
Mile Point:	0.66 miles E. OF N. GREECE RD
NE Property:	2598-Mr. Fuchs
NW Property:	2626-M/M Wildman
SE Property:	2627
SW Property:	N/A
Nearest Intersection 1:	NORTH AVENUE (C.R. #146)
Nearest Intersection 2:	NORTH GREECE ROAD (C.R. #144)

Miscellaneous Characteristics:

Traffic:	4,456
Traffic Date:	8/12/1996
Speed:	35 mph
Waterproof:	NO
Plans Availability:	NO
Maintenance 1:	MONROE COUNTY
Maintenance 2:	N/A
Posted:	0
Storm Outfalls:	0

ENGLISH ROAD Over ROUND POND CREEK TRIBUTARY

Identification:

S.I.N.:	**05-109-152**
B.I.N.:	CULVERT
Year Built:	6/1/1920
Record Number:	138

Physical Characteristics:

Superstructure Type:	BOX, 3 SIDED R.C.
Substructure Type:	FOOTING, CONCRETE REINFORCED
Number of Spans:	1
Max Span:	5.00 feet
Length:	5.00 feet
Width:	36'-0"
Rise:	3'-0"
Skew:	0 degrees
Number of Lanes:	2
R.O.W. Width:	66.00 feet
Road Orientation:	E & W
Scuppers:	0

Location:

Town:	**GREECE**
Mile Point:	1.52 miles E. OF N. GREECE ROAD
NE Property:	2020-Mrs. Passarella
NW Property:	2030-Fire House
SE Property:	2001-M/M Fassler
SW Property:	2031-Mr. Verhulst
Nearest Intersection 1:	LONG POND ROAD (C.R. #136)
Nearest Intersection 2:	NORTH AVENUE (C.R. #146)

Miscellaneous Characteristics:

Traffic:	6,473
Traffic Date:	5/1/2001
Speed:	35 mph
Waterproof:	NO
Plans Availability:	NO
Maintenance 1:	MONROE COUNTY
Maintenance 2:	N/A
Posted:	0
Storm Outfalls:	0

Monroe County Bridge and Culvert Inventory

ENGLISH ROAD Over ROUND POND CREEK TRIBUTARY

Identification:

S.I.N.:	**05-109-166**
B.I.N.:	CULVERT
Year Built:	6/1/1999
Record Number:	139

Physical Characteristics:

Superstructure Type:	BOX, 4 SIDED R.C.
Substructure Type:	FOOTING, STONE SPREAD
Number of Spans:	1
Max Span:	10.00 feet
Length:	10.00 feet
Width:	75'-0"
Rise:	6'-0"
Skew:	6 degrees
Number of Lanes:	2
R.O.W. Width:	66.00 feet
Road Orientation:	E & W
Scuppers:	0

Location:

Town:	**GREECE**
Mile Point:	1.66 miles E. OF N. GREECE ROAD
NE Property:	1878-M/M Reimer
NW Property:	1930-M/M Richmond
SE Property:	1875-M/M Erb
SW Property:	1923-M/M Brant
Nearest Intersection 1:	LONG POND ROAD (C.R. #136)
Nearest Intersection 2:	NORTH AVENUE (C.R. #146)

Miscellaneous Characteristics:

Traffic:	6,473
Traffic Date:	5/1/2001
Speed:	35 mph
Waterproof:	YES
Plans Availability:	YES
Maintenance 1:	MONROE COUNTY
Maintenance 2:	N/A
Posted:	0
Storm Outfalls:	0

ENGLISH ROAD Over ROUND POND CREEK TRIBUTARY

Identification:

S.I.N.:	**05-109-197**
B.I.N.:	CULVERT
Year Built:	6/1/1936
Record Number:	140

Physical Characteristics:

Superstructure Type:	BOX, 3 SIDED R.C.
Substructure Type:	FOOTING, CONCRETE REINFORCED
Number of Spans:	1
Max Span:	15.00 feet
Length:	15.00 feet
Width:	29'-0"
Rise:	5'-5"
Skew:	0 degrees
Number of Lanes:	2
R.O.W. Width:	57.75 feet
Road Orientation:	E & W
Scuppers:	0

Location:

Town:	**GREECE**
Mile Point:	1.97 miles E. OF N. GREECE ROAD
NE Property:	N/A
NW Property:	N/A
SE Property:	1677-Mrs. Dipasquale
SW Property:	1687-English Pines
Nearest Intersection 1:	HARDWOOD LANE (T)
Nearest Intersection 2:	LONG POND ROAD (C.R. #136)

Miscellaneous Characteristics:

Traffic:	11,845
Traffic Date:	10/19/2004
Speed:	35 mph
Waterproof:	NO
Plans Availability:	NO
Maintenance 1:	MONROE COUNTY
Maintenance 2:	N/A
Posted:	0
Storm Outfalls:	0

ENGLISH ROAD Over KIRK CREEK

Identification:

S.I.N.:	**05-109-255**
B.I.N.:	CULVERT
Year Built:	6/1/1933
Record Number:	141

Physical Characteristics:

Superstructure Type:	BOX, 3 SIDED R.C.
Substructure Type:	FOOTING, CONCRETE REINFORCED
Number of Spans:	1
Max Span:	12.00 feet
Length:	12.00 feet
Width:	54'-0"
Rise:	5'-2"
Skew:	45 degrees
Number of Lanes:	2
R.O.W. Width:	57.75 feet
Road Orientation:	E & W
Scuppers:	0

Location:

Town:	**GREECE**
Mile Point:	2.55 miles E. OF N. GREECE ROAD
NE Property:	1270-M/M Easton
NW Property:	1300-M/M Aprilano
SE Property:	1259-Masi Ent. Inc.
SW Property:	OLD ENGLISH DRIVE
Nearest Intersection 1:	INTERSTATE ROUTE #390
Nearest Intersection 2:	OLD ENGLISH DRIVE (T)

Miscellaneous Characteristics:

Traffic:	11,845
Traffic Date:	10/19/2004
Speed:	35 mph
Waterproof:	YES
Plans Availability:	NO
Maintenance 1:	MONROE COUNTY
Maintenance 2:	N/A
Posted:	0
Storm Outfalls:	0

Monroe County Bridge and Culvert Inventory

ENGLISH ROAD Over PADDY HILL CREEK

Identification:

S.I.N.:	**05-109-311**
B.I.N.:	CULVERT
Year Built:	6/1/1982
Record Number:	142

Physical Characteristics:

Superstructure Type:	C.M.P.
Substructure Type:	EARTH
Number of Spans:	2
Max Span:	6.50 feet
Length:	6.50 feet
Width:	180'-0"
Rise:	6'-6"
Skew:	15 degrees
Number of Lanes:	2
R.O.W. Width:	66.00 feet
Road Orientation:	E & W
Scuppers:	0

Location:

Town:	**GREECE**
Mile Point:	3.11 miles E. OF N. GREECE ROAD
NE Property:	N/A
NW Property:	N/A
SE Property:	N/A
SW Property:	N/A
Nearest Intersection 1:	INTERSTATE ROUTE #390
Nearest Intersection 2:	FETZNER ROAD (C.R. #264)

Miscellaneous Characteristics:

Traffic:	10,313
Traffic Date:	10/5/2004
Speed:	35 mph
Waterproof:	NO
Plans Availability:	NO
Maintenance 1:	MONROE COUNTY
Maintenance 2:	N/A
Posted:	0
Storm Outfalls:	0

ENGLISH ROAD Over INTERSTATE ROUTE 390

Identification:

S.I.N.:	**05-109-316**
B.I.N.:	1072370
Year Built:	6/1/1983
Record Number:	143

Physical Characteristics:

Superstructure Type:	BEAM, STEEL/COMP
Substructure Type:	CONCRETE, REINFORCED
Number of Spans:	2
Max Span:	102.00 feet
Length:	206.00 feet
Width:	60'-0"
Rise:	14'-0"
Skew:	0 degrees
Number of Lanes:	2
R.O.W. Width:	66.00 feet
Road Orientation:	E & W
Scuppers:	0

Location:

Town:	**GREECE**
Mile Point:	3.16 miles E. OF N. GREECE ROAD
NE Property:	N/A
NW Property:	N/A
SE Property:	N/A
SW Property:	N/A
Nearest Intersection 1:	LONG POND ROAD
Nearest Intersection 2:	MT. READ BLVD

Miscellaneous Characteristics:

Traffic:	10,313
Traffic Date:	10/5/2004
Speed:	35 mph
Waterproof:	NO
Plans Availability:	YES
Maintenance 1:	NEW YORK STATE
Maintenance 2:	MC
Posted:	0
Storm Outfalls:	0

ERIE STATION ROAD Over INTERSTATE ROUTE 390

Identification:

S.I.N.:	**07-071-050**
B.I.N.:	1069080
Year Built:	6/1/1976
Record Number:	144

Physical Characteristics:

Superstructure Type:	BEAM, STEEL/COMP
Substructure Type:	CONCRETE, REINFORCED
Number of Spans:	2
Max Span:	138.00 feet
Length:	138.00 feet
Width:	48'-0"
Rise:	15'-0"
Skew:	0 degrees
Number of Lanes:	4
R.O.W. Width:	49.50 feet
Road Orientation:	E & W
Scuppers:	0

Location:

Town:	**HENRIETTA**
Mile Point:	0.50 miles E. OF W.HENRIETTA RD
NE Property:	N/A
NW Property:	N/A
SE Property:	N/A
SW Property:	N/A
Nearest Intersection 1:	MIDDLE ROAD (C.R. #88)
Nearest Intersection 2:	WEST HENRIETTA ROAD (S.R. #15)

Miscellaneous Characteristics:

Traffic:	4,741
Traffic Date:	7/9/2001
Speed:	35mph
Waterproof:	NO
Plans Availability:	NO
Maintenance 1:	NEW YORK STATE
Maintenance 2:	MC
Posted:	0
Storm Outfalls:	0

Monroe County Bridge and Culvert Inventory

ERIE STATION ROAD Over RED CREEK TRIBUTARY

Identification:

S.I.N.:	**07-071-123**
B.I.N.:	CULVERT
Year Built:	9/1/2002
Record Number:	145

Physical Characteristics:

Superstructure Type:	BOX, 4 SIDED R.C.
Substructure Type:	CONCRETE
Number of Spans:	1
Max Span:	7.83 feet
Length:	9.10 feet
Width:	90'-0"
Rise:	6'-10"
Skew:	0 degrees
Number of Lanes:	2
R.O.W. Width:	49.50 feet
Road Orientation:	E & W
Scuppers:	0

Location:

Town:	**HENRIETTA**
Mile Point:	1.23 miles E. OF W.HENRIETTA RD
NE Property:	1285-M/M Taylor
NW Property:	1230-M/M Tobey
SE Property:	N/A
SW Property:	N/A
Nearest Intersection 1:	EAST HENRIETTA ROAD (S.R. #15A)
Nearest Intersection 2:	MIDDLE ROAD (C.R. #88)

Miscellaneous Characteristics:

Traffic:	4,741
Traffic Date:	7/9/2001
Speed:	35 mph
Waterproof:	YES
Plans Availability:	NO
Maintenance 1:	MONROE COUNTY
Maintenance 2:	N/A
Posted:	0
Storm Outfalls:	0

ERIE STATION ROAD Over PEDESTRIAN TUNNEL

Identification:

S.I.N.:	**07-071-131**
B.I.N.:	CULVERT
Year Built:	10/1/2003
Record Number:	146

Physical Characteristics:

Superstructure Type:	BOX, 4 SIDED P.C.
Substructure Type:	FOOTING, STONE SPREAD
Number of Spans:	1
Max Span:	12.75 feet
Length:	12.75 feet
Width:	107' 0"
Rise:	9' 10"
Skew:	0 degrees
Number of Lanes:	1
R.O.W. Width:	49.5 feet
Road Orientation:	E & W
Scuppers:	0

Location:

Town:	**HENRIETTA**
Mile Point:	1.31 miles E of W Henrietta Rd
NE Property:	N/A
NW Property:	N/A
SE Property:	N/A
SW Property:	1285
Nearest Intersection 1:	East Henrietta Road (NYS 15A)
Nearest Intersection 2:	Middle Rd. (CR # 88)

Miscellaneous Characteristics:

Traffic:	4,741
Traffic Date:	7/9/2001
Speed:	35 mph
Waterproof:	YES
Plans Availability:	YES
Maintenance 1:	MONROE COUNTY
Maintenance 2:	N/A
Posted:	0
Storm Outfalls:	0

EVANS LANE Over ALLEN CREEK

Identification:

S.I.N.:	**01-666-002**
B.I.N.:	2211060
Year Built:	6/1/2002
Record Number:	147

Physical Characteristics:

Superstructure Type:	BOX, PRESTRESSED BEAM
Substructure Type:	CONCRETE, REINFORCED
Number of Spans:	1
Max Span:	36.00 feet
Length:	36.00 feet
Width:	26'-6"
Rise:	6'-0"
Skew:	28 degrees
Number of Lanes:	2
R.O.W. Width:	60.00 feet
Road Orientation:	N & S
Scuppers:	0

Location:

Town:	**BRIGHTON**
Mile Point:	0.01 miles S. OF WESTFALL RD
NE Property:	1941-Mr/Mrs Magee
NW Property:	1915-Muriel Dech
SE Property:	70 IDLEWOOD
SW Property:	96 IDLEWOOD
Nearest Intersection 1:	Westfall Road (C.R. #239)
Nearest Intersection 2:	South Winton

Miscellaneous Characteristics:

Traffic:	2,366
Traffic Date:	6/1/2000
Speed:	25 mph
Waterproof:	NO
Plans Availability:	YES
Maintenance 1:	BRIGHTON
Maintenance 2:	N/A
Posted:	0
Storm Outfalls:	0

Monroe County Bridge and Culvert Inventory

FIVE MILE LINE ROAD Over THOUSAND ACRE BROOK

Identification:

S.I.N.:	**12-018-089**
B.I.N.:	CULVERT
Year Built:	6/1/1997
Record Number:	148

Physical Characteristics:

Superstructure Type:	BOX, 4 SIDED R.C.
Substructure Type:	FOOTING, CONCRETE REINFORCED
Number of Spans:	1
Max Span:	10.00 feet
Length:	10.00 feet
Width:	80'-0"
Rise:	3'-6"
Skew:	40 degrees
Number of Lanes:	2
R.O.W. Width:	66.00 feet
Road Orientation:	N & S
Scuppers:	0

Location:

Town:	**PENFIELD**
Mile Point:	0.89 miles N. OF PENFIELD ROAD
NE Property:	1932-M/M Mahany
NW Property:	1931-M/M Hutch
SE Property:	1932-M/M Mahany
SW Property:	1931-M/M Hutch
Nearest Intersection 1:	ATLANTIC AVENUE (S.R. #286)
Nearest Intersection 2:	WHALEN ROAD (C.R. #13)

Miscellaneous Characteristics:

Traffic:	11,838
Traffic Date:	6/26/2002
Speed:	35 mph
Waterproof:	NO
Plans Availability:	YES
Maintenance 1:	MONROE COUNTY
Maintenance 2:	N/A
Posted:	0
Storm Outfalls:	0

FIVE MILE LINE ROAD Over SHIPBUILDERS CREEK

Identification:

S.I.N.:	**18-018-112**
B.I.N.:	CULVERT
Year Built:	6/1/1970
Record Number:	149

Physical Characteristics:

Superstructure Type:	BOX, 4 SIDED R.C.
Substructure Type:	EARTH
Number of Spans:	1
Max Span:	6.00 feet
Length:	6.00 feet
Width:	140'-0"
Rise:	6'-0"
Skew:	0 degrees
Number of Lanes:	2
R.O.W. Width:	66.00 feet
Road Orientation:	N & S
Scuppers:	0

Location:

Town:	**WEBSTER**
Mile Point:	1.12 miles N. OF WEBSTER T.L.
NE Property:	N/A
NW Property:	N/A
SE Property:	N/A
SW Property:	N/A
Nearest Intersection 1:	STATE ROUTE 104
Nearest Intersection 2:	STATE ROUTE 404

Miscellaneous Characteristics:

Traffic:	14,026
Traffic Date:	9/27/2005
Speed:	35 mph
Waterproof:	NO
Plans Availability:	NO
Maintenance 1:	MONROE COUNTY
Maintenance 2:	N/A
Posted:	0
Storm Outfalls:	0

FIVE MILE LINE ROAD Over IRONDEQUOIT WAYNE EXPRESSWAY

Identification:

S.I.N.:	**18-018-120**
B.I.N.:	1052129
Year Built:	6/1/1969
Record Number:	150

Physical Characteristics:

Superstructure Type:	BEAM, STEEL/COMP
Substructure Type:	CONCRETE, REINFORCED
Number of Spans:	2
Max Span:	122.00 feet
Length:	247.00 feet
Width:	64'-0"
Rise:	14'-0"
Skew:	0 degrees
Number of Lanes:	2
R.O.W. Width:	66.00 feet
Road Orientation:	N & S
Scuppers:	0

Location:

Town:	**WEBSTER**
Mile Point:	1.20 miles N. OF WEBSTER T.L.
NE Property:	N/A
NW Property:	N/A
SE Property:	N/A
SW Property:	N/A
Nearest Intersection 1:	N/A
Nearest Intersection 2:	PUBLISHERS PARKWAY (T)

Miscellaneous Characteristics:

Traffic:	14,026
Traffic Date:	9/27/2005
Speed:	35 mph
Waterproof:	NO
Plans Availability:	NO
Maintenance 1:	NEW YORK STATE
Maintenance 2:	MC
Posted:	0
Storm Outfalls:	0

Monroe County Bridge and Culvert Inventory

FIVE MILE LINE ROAD Over SHIPBUILDERS CREEK

Identification:

S.I.N.:	**18-018-153**
B.I.N.:	CULVERT
Year Built:	6/1/1931
Record Number:	151

Physical Characteristics:

Superstructure Type:	BOX, 4 SIDED R.C.
Substructure Type:	EARTH
Number of Spans:	1
Max Span:	6.00 feet
Length:	6.00 feet
Width:	63'-0"
Rise:	3'-7"
Skew:	0 degrees
Number of Lanes:	2
R.O.W. Width:	66.00 feet
Road Orientation:	N & S
Scuppers:	0

Location:

Town:	**WEBSTER**
Mile Point:	1.53 miles N. OF WEBSTER T.L.
NE Property:	THOMAS MIDDLE SCHOOL
NW Property:	841-Howard Beck
SE Property:	SCHOOL
SW Property:	843-Richard Trovato
Nearest Intersection 1:	KLEM ROAD (C.R. #5)
Nearest Intersection 2:	STATE ROUTE #104

Miscellaneous Characteristics:

Traffic:	4,013
Traffic Date:	11/8/2005
Speed:	35 mph
Waterproof:	NO
Plans Availability:	YES
Maintenance 1:	MONROE COUNTY
Maintenance 2:	N/A
Posted:	0
Storm Outfalls:	0

FIVE MILE LINE ROAD Over SHIPBUILDERS CREEK

Identification:

S.I.N.:	**18-018-189**
B.I.N.:	CULVERT
Year Built:	6/1/1971
Record Number:	152

Physical Characteristics:

Superstructure Type:	M.P.P.A.
Substructure Type:	EARTH
Number of Spans:	2
Max Span:	7.00 feet
Length:	7.00 feet
Width:	65'-0"
Rise:	5'-0"
Skew:	0 degrees
Number of Lanes:	2
R.O.W. Width:	66.00 feet
Road Orientation:	N & S
Scuppers:	0

Location:

Town:	**WEBSTER**
Mile Point:	1.89 miles N. OF WEBSTER T.L.
NE Property:	N/A
NW Property:	FARM MARKET
SE Property:	INDEPENDENCE DRIVE
SW Property:	FARM MARKET
Nearest Intersection 1:	KLEM ROAD (C.R. #5)
Nearest Intersection 2:	STATE ROUTE #104

Miscellaneous Characteristics:

Traffic:	4,013
Traffic Date:	11/8/2005
Speed:	35 mph
Waterproof:	NO
Plans Availability:	YES
Maintenance 1:	MONROE COUNTY
Maintenance 2:	N/A
Posted:	0
Storm Outfalls:	0

FIVE MILE LINE ROAD Over SHIPBUILDERS CREEK

Identification:

S.I.N.:	**18-018-191**
B.I.N.:	CULVERT
Year Built:	6/1/1973
Record Number:	153

Physical Characteristics:

Superstructure Type:	M.P.P.A.
Substructure Type:	EARTH
Number of Spans:	1
Max Span:	9.75 feet
Length:	9.75 feet
Width:	72'-0"
Rise:	6'-7"
Skew:	35 degrees
Number of Lanes:	2
R.O.W. Width:	66.00 feet
Road Orientation:	N & S
Scuppers:	0

Location:

Town:	**WEBSTER**
Mile Point:	1.91 miles N. OF WEBSTER T.L.
NE Property:	734
NW Property:	FARM MARKET
SE Property:	N/A
SW Property:	FARM MARKET
Nearest Intersection 1:	KLEM ROAD (C.R. #5)
Nearest Intersection 2:	STATE ROUTE #104

Miscellaneous Characteristics:

Traffic:	6,947
Traffic Date:	5/13/2001
Speed:	35 mph
Waterproof:	NO
Plans Availability:	YES
Maintenance 1:	MONROE COUNTY
Maintenance 2:	N/A
Posted:	0
Storm Outfalls:	0

Monroe County Bridge and Culvert Inventory

FLYNN ROAD Over SMITH CREEK

Identification:

S.I.N.:	**05-142-019**
B.I.N.:	CULVERT
Year Built:	1/1/1800
Record Number:	154

Physical Characteristics:

Superstructure Type:	BOX, 3 SIDED R.C.
Substructure Type:	FOOTING, CONCRETE REINFORCED
Number of Spans:	1
Max Span:	14.00 feet
Length:	14.00 feet
Width:	36'-0"
Rise:	5'-7"
Skew:	0 degrees
Number of Lanes:	2
R.O.W. Width:	49.50 feet
Road Orientation:	N & S
Scuppers:	0

Location:

Town:	**GREECE**
Mile Point:	0.19 miles N. OF LATTA ROAD
NE Property:	1056-Stephen Pelcher
NW Property:	1062-M/M Brabon
SE Property:	1053-Rhea Fox
SW Property:	1071-Ruth Conlin
Nearest Intersection 1:	POST AVENUE (T)
Nearest Intersection 2:	LATTA ROAD (S.R. #18)

Miscellaneous Characteristics:

Traffic:	7,779
Traffic Date:	6/8/2004
Speed:	35 mph
Waterproof:	NO
Plans Availability:	NO
Maintenance 1:	MONROE COUNTY
Maintenance 2:	N/A
Posted:	0
Storm Outfalls:	0

FLYNN ROAD Over LARKIN CREEK TRIBUTARY

Identification:

S.I.N.:	**05-142-086**
B.I.N.:	CULVERT
Year Built:	6/1/1911
Record Number:	155

Physical Characteristics:

Superstructure Type:	BOX, 3 SIDED R.C.
Substructure Type:	FOOTING, CONCRETE REINFORCED
Number of Spans:	1
Max Span:	7.67 feet
Length:	7.67 feet
Width:	36'-2"
Rise:	3'-9"
Skew:	0 degrees
Number of Lanes:	2
R.O.W. Width:	49.50 feet
Road Orientation:	N & S
Scuppers:	0

Location:

Town:	**GREECE**
Mile Point:	0.86 miles N. OF LATTA ROAD
NE Property:	N/A
NW Property:	N/A
SE Property:	WHISPERING PINES CIR
SW Property:	N/A
Nearest Intersection 1:	POST AVENUE (T)
Nearest Intersection 2:	LATTA ROAD (S.R. #18)

Miscellaneous Characteristics:

Traffic:	7,779
Traffic Date:	6/8/2004
Speed:	35mph
Waterproof:	NO
Plans Availability:	YES
Maintenance 1:	MONROE COUNTY
Maintenance 2:	N/A
Posted:	0
Storm Outfalls:	0

FLYNN ROAD Over NORTHRUP CREEK

Identification:

S.I.N.:	**05-142-195**
B.I.N.:	3317590
Year Built:	6/1/1999
Record Number:	156

Physical Characteristics:

Superstructure Type:	BEAM, PRESTRESSED BOX
Substructure Type:	CONCRETE, REINFORCED
Number of Spans:	1
Max Span:	75.62 feet
Length:	77.70 feet
Width:	43'-3"
Rise:	9'-10"
Skew:	0 degrees
Number of Lanes:	2
R.O.W. Width:	49.50 feet
Road Orientation:	N & S
Scuppers:	0

Location:

Town:	**GREECE**
Mile Point:	1.95 miles N. OF LATTA ROAD
NE Property:	N/A
NW Property:	TOWN DUMP SITE
SE Property:	LAZY CREEK CIRCLE
SW Property:	N/A
Nearest Intersection 1:	FRISBEE HILL ROAD (C.R. #107)
Nearest Intersection 2:	KUHN ROAD (C.R. #103)

Miscellaneous Characteristics:

Traffic:	4,511
Traffic Date:	6/8/2004
Speed:	35 mph
Waterproof:	NO
Plans Availability:	YES
Maintenance 1:	MONROE COUNTY
Maintenance 2:	N/A
Posted:	0
Storm Outfalls:	1

Monroe County Bridge and Culvert Inventory

FRENCH ROAD Over ALLEN CREEK

Identification:

S.I.N.:	**01-666-003**
B.I.N.:	2211070
Year Built:	6/1/1964
Record Number:	157

Physical Characteristics:

Superstructure Type:	SLAB, CONCRETE
Substructure Type:	CONCRETE, REINFORCED
Number of Spans:	0
Max Span:	16.00 feet
Length:	33.00 feet
Width:	48'-0"
Rise:	9.5
Skew:	0 degrees
Number of Lanes:	0
R.O.W. Width:	49.50 feet
Road Orientation:	
Scuppers:	0

Location:

Town:	**BRIGHTON**
Mile Point:	0.03 miles East of Winton Road
NE Property:	N/A
NW Property:	N/A
SE Property:	N/A
SW Property:	N/A
Nearest Intersection 1:	Edgewood Avenue (C.R. #102)
Nearest Intersection 2:	Winton Road (C.R. #098)

Miscellaneous Characteristics:

Traffic:	6,014
Traffic Date:	5/10/1988
Speed:	30 mph
Waterproof:	NO
Plans Availability:	YES
Maintenance 1:	BRIGHTON
Maintenance 2:	N/A
Posted:	0
Storm Outfalls:	0

FRISBEE HILL ROAD Over BUTTONWOOD CREEK

Identification:

S.I.N.:	**05-107-025**
B.I.N.:	3317070
Year Built:	6/1/1994
Record Number:	158

Physical Characteristics:

Superstructure Type:	ARCH, PRECAST CONCRETE
Substructure Type:	CONCRETE, REINFORCED
Number of Spans:	1
Max Span:	32.00 feet
Length:	32.00 feet
Width:	36'-2"
Rise:	7'-0"
Skew:	0 degrees
Number of Lanes:	2
R.O.W. Width:	49.50 feet
Road Orientation:	E & W
Scuppers:	0

Location:

Town:	**GREECE**
Mile Point:	0.25 miles E. OF MANITOU ROAD
NE Property:	324-Mrs. Mallabor
NW Property:	330-M/M Mann
SE Property:	321-M/M Gillette
SW Property:	337-Mr. Doherty
Nearest Intersection 1:	NORTH GREECE ROAD (C.R. #144)
Nearest Intersection 2:	MANITOU ROAD (S.R. #261)

Miscellaneous Characteristics:

Traffic:	5,288
Traffic Date:	9/28/2004
Speed:	35 mph
Waterproof:	YES
Plans Availability:	NO
Maintenance 1:	MONROE COUNTY
Maintenance 2:	N/A
Posted:	0
Storm Outfalls:	1

GENESEE PARK ROAD Over RED CREEK

Identification:

S.I.N.:	**01-444-050**
B.I.N.:	4318000
Year Built:	6/1/1981
Record Number:	159

Physical Characteristics:

Superstructure Type:	BOX, PRESTRESSED BEAM
Substructure Type:	FOOTING, CONCRETE REINFORCED
Number of Spans:	1
Max Span:	103.00 feet
Length:	103.00 feet
Width:	27'-0"
Rise:	17'-0"
Skew:	11 degrees
Number of Lanes:	2
R.O.W. Width:	27.00 feet
Road Orientation:	N & S
Scuppers:	0

Location:

Town:	**BRIGHTON**
Mile Point:	0.50 miles N. OF EAST RIVER RD
NE Property:	N/A
NW Property:	N/A
SE Property:	N/A
SW Property:	N/A
Nearest Intersection 1:	N/A
Nearest Intersection 2:	EAST RIVER ROAD

Miscellaneous Characteristics:

Traffic:	1,400
Traffic Date:	6/1/1980
Speed:	25 mph
Waterproof:	YES
Plans Availability:	NO
Maintenance 1:	PARKS
Maintenance 2:	N/A
Posted:	0
Storm Outfalls:	0

Monroe County Bridge and Culvert Inventory

GEORGE STREET Over SPRING CREEK

Identification:

S.I.N.:	**19-265-019**
B.I.N.:	CULVERT
Year Built:	6/1/1981
Record Number:	160

Physical Characteristics:

Superstructure Type:	M.P.P.A.
Substructure Type:	EARTH
Number of Spans:	1
Max Span:	7.25 feet
Length:	7.25 feet
Width:	54'-0"
Rise:	5'-3"
Skew:	16 degrees
Number of Lanes:	2
R.O.W. Width:	66.00 feet
Road Orientation:	E & W
Scuppers:	0

Location:

Town:	**WHEATLAND**
Mile Point:	0.19 miles E.OF MUMFD-HAMLT LN
NE Property:	N/A
NW Property:	1000-M/M Keenan
SE Property:	987-Mr. Lasky
SW Property:	SPRING STREET
Nearest Intersection 1:	SMITH STREET (T)
Nearest Intersection 2:	SPRING STREE (T)

Miscellaneous Characteristics:

Traffic:	2,309
Traffic Date:	9/15/2004
Speed:	30 mph
Waterproof:	NO
Plans Availability:	YES
Maintenance 1:	MONROE COUNTY
Maintenance 2:	N/A
Posted:	0
Storm Outfalls:	0

GEORGE STREET Over SPRING CREEK

Identification:

S.I.N.:	**19-265-022**
B.I.N.:	CULVERT
Year Built:	6/1/1984
Record Number:	161

Physical Characteristics:

Superstructure Type:	ARCH, STEEL LOW PROFILE
Substructure Type:	FOOTING, CONCRETE REINFORCED
Number of Spans:	1
Max Span:	13.50 feet
Length:	13.50 feet
Width:	44'-0"
Rise:	4'-4"
Skew:	7 degrees
Number of Lanes:	2
R.O.W. Width:	66.00 feet
Road Orientation:	E & W
Scuppers:	0

Location:

Town:	**WHEATLAND**
Mile Point:	0.22 miles E.OF MUMFRD-HAMLT LN
NE Property:	N/A
NW Property:	990-M/M Plum
SE Property:	967-M/M Courtney
SW Property:	987-Mr. Lasky
Nearest Intersection 1:	SMITH STREET (T)
Nearest Intersection 2:	SPRING STREET (T)

Miscellaneous Characteristics:

Traffic:	2,309
Traffic Date:	9/15/2004
Speed:	30 mph
Waterproof:	NO
Plans Availability:	YES
Maintenance 1:	MONROE COUNTY
Maintenance 2:	N/A
Posted:	0
Storm Outfalls:	0

GEORGE STREET Over OATKA CREEK

Identification:

S.I.N.:	**19-265-039**
B.I.N.:	3317360
Year Built:	6/1/1989
Record Number:	162

Physical Characteristics:

Superstructure Type:	SLAB, CONCRETE
Substructure Type:	CAPPED STONE
Number of Spans:	2
Max Span:	10.67 feet
Length:	20.58 feet
Width:	35'-8"
Rise:	3'-2"
Skew:	0 degrees
Number of Lanes:	2
R.O.W. Width:	66.00 feet
Road Orientation:	E & W
Scuppers:	0

Location:

Town:	**WHEATLAND**
Mile Point:	0.39 miles E.OF MUMFRD-HAMLT LN
NE Property:	904-M/M Putney
NW Property:	912-M/M Koksvik
SE Property:	N/A
SW Property:	N/A
Nearest Intersection 1:	RIGA-MUMFORD ROAD (S.R. #36)
Nearest Intersection 2:	BROOKSIDE DRIVE (T)

Miscellaneous Characteristics:

Traffic:	2,309
Traffic Date:	9/15/2004
Speed:	30 mph
Waterproof:	NO
Plans Availability:	YES
Maintenance 1:	MONROE COUNTY
Maintenance 2:	N/A
Posted:	0
Storm Outfalls:	0

Monroe County Bridge and Culvert Inventory

GILLETT ROAD Over NEW YORK STATE ROUTE 531

Identification:

S.I.N.:	**10-210-119**
B.I.N.:	1074710
Year Built:	6/1/1993
Record Number:	163

Physical Characteristics:

Superstructure Type:	BEAM, STEEL/COMP
Substructure Type:	CONCRETE, REINFORCED
Number of Spans:	1
Max Span:	149.00 feet
Length:	214.00 feet
Width:	14'-9"
Rise:	30'-0"
Skew:	0 degrees
Number of Lanes:	2
R.O.W. Width:	66.00 feet
Road Orientation:	N & S
Scuppers:	0

Location:

Town:	**OGDEN**
Mile Point:	1.19 miles N. OF SHEPARD ROAD
NE Property:	N/A
NW Property:	N/A
SE Property:	N/A
SW Property:	N/A
Nearest Intersection 1:	LYELL ROAD (C.R. #117)
Nearest Intersection 2:	SHEPHARD ROAD (S.R. #273)

Miscellaneous Characteristics:

Traffic:	4,366
Traffic Date:	5/17/2005
Speed:	35 mph
Waterproof:	NO
Plans Availability:	YES
Maintenance 1:	NEW YORK STATE
Maintenance 2:	MC
Posted:	0
Storm Outfalls:	0

GILLETT ROAD Over CXS RAILROAD

Identification:

S.I.N.:	**10-210-209**
B.I.N.:	3361600
Year Built:	6/1/1969
Record Number:	164

Physical Characteristics:

Superstructure Type:	BEAM, STEEL/COMP
Substructure Type:	CONCRETE, REINFORCED
Number of Spans:	3
Max Span:	47.00 feet
Length:	145.00 feet
Width:	30'-0"
Rise:	23'-8"
Skew:	0 degrees
Number of Lanes:	2
R.O.W. Width:	66.00 feet
Road Orientation:	N & S
Scuppers:	0

Location:

Town:	**OGDEN**
Mile Point:	2.09 miles N. OF SHEPARD ROAD
NE Property:	220-Owen Galland
NW Property:	215-M/M DiStefano
SE Property:	N/A
SW Property:	N/A
Nearest Intersection 1:	BIG RIDGE ROAD (C.R. #113)
Nearest Intersection 2:	BROCKPORT-SPENCERPORT ROAD (S.R. #31

Miscellaneous Characteristics:

Traffic:	6,812
Traffic Date:	5/17/2005
Speed:	35 mph
Waterproof:	NO
Plans Availability:	YES
Maintenance 1:	CSX RAILROAD
Maintenance 2:	MC
Posted:	0
Storm Outfalls:	0

GILLETT ROAD Over ERIE CANAL

Identification:

S.I.N.:	**10-210-225**
B.I.N.:	4443140
Year Built:	6/1/1909
Record Number:	165

Physical Characteristics:

Superstructure Type:	BEAM, STEEL/COMP
Substructure Type:	CONCRETE, REINFORCED
Number of Spans:	1
Max Span:	199.00 feet
Length:	199.00 feet
Width:	14'-8"
Rise:	30'-0"
Skew:	0 degrees
Number of Lanes:	1
R.O.W. Width:	66.00 feet
Road Orientation:	N & S
Scuppers:	0

Location:

Town:	**OGDEN**
Mile Point:	2.25 miles N. OF SHEPARD ROAD
NE Property:	N/A
NW Property:	N/A
SE Property:	N/A
SW Property:	N/A
Nearest Intersection 1:	BIG RIDGE ROAD (C.R. #113)
Nearest Intersection 2:	SPENCERPORT ROAD (C.R. #275)

Miscellaneous Characteristics:

Traffic:	6,812
Traffic Date:	5/17/2005
Speed:	35 mph
Waterproof:	NO
Plans Availability:	YES
Maintenance 1:	NEW YORK STATE
Maintenance 2:	MC
Posted:	0
Storm Outfalls:	0

Monroe County Bridge and Culvert Inventory

GILMAN ROAD Over BLACK CREEK TRIBUTARY

Identification:

S.I.N.:	**15-165-004**
B.I.N.:	CULVERT
Year Built:	6/1/1933
Record Number:	166

Physical Characteristics:

Superstructure Type:	BOX, 3 SIDED R.C.
Substructure Type:	FOOTING, CONCRETE REINFORCED
Number of Spans:	1
Max Span:	7.33 feet
Length:	7.33 feet
Width:	50'-0"
Rise:	3'-0"
Skew:	45 degrees
Number of Lanes:	2
R.O.W. Width:	66.00 feet
Road Orientation:	E & W
Scuppers:	0

Location:

Town:	**RIGA**
Mile Point:	0.04 miles E. OF NORTH MAIN ST
NE Property:	251-Sandra Schiltz
NW Property:	265-M/M Pimm
SE Property:	N/A
SW Property:	N/A
Nearest Intersection 1:	WASHINGTON STREET (S.R. #36)
Nearest Intersection 2:	NORTH MAIN STREET (C.R. #268)

Miscellaneous Characteristics:

Traffic:	708
Traffic Date:	11/8/2005
Speed:	35 mph
Waterproof:	YES
Plans Availability:	YES
Maintenance 1:	MONROE COUNTY
Maintenance 2:	N/A
Posted:	0
Storm Outfalls:	0

GILMAN ROAD Over BLACK CREEK TRIBUTARY

Identification:

S.I.N.:	**15-165-033**
B.I.N.:	CULVERT
Year Built:	6/1/1933
Record Number:	167

Physical Characteristics:

Superstructure Type:	BOX, 3 SIDED R.C.
Substructure Type:	FOOTING, CONCRETE REINFORCED
Number of Spans:	1
Max Span:	10.00 feet
Length:	10.00 feet
Width:	38'-0"
Rise:	4'-0"
Skew:	0 degrees
Number of Lanes:	2
R.O.W. Width:	49.50 feet
Road Orientation:	E & W
Scuppers:	0

Location:

Town:	**RIGA**
Mile Point:	0.33 miles E. OF NORTH MAIN ST
NE Property:	151-M/M Huff
NW Property:	161-Ann Rogger
SE Property:	N/A
SW Property:	160-M/M Wiest
Nearest Intersection 1:	WASHINGTON STREET (S.R. #36)
Nearest Intersection 2:	NORTH MAIN STREET (C.R. #268)

Miscellaneous Characteristics:

Traffic:	708
Traffic Date:	11/8/2005
Speed:	35 mph
Waterproof:	YES
Plans Availability:	YES
Maintenance 1:	MONROE COUNTY
Maintenance 2:	N/A
Posted:	0
Storm Outfalls:	0

GILMORE ROAD Over BROCKPORT CREEK

Identification:

S.I.N.:	**03-555-025**
B.I.N.:	3317480
Year Built:	6/1/1948
Record Number:	168

Physical Characteristics:

Superstructure Type:	BEAM, STEEL/COMP
Substructure Type:	CONCRETE, REINFORCED
Number of Spans:	1
Max Span:	25.00 feet
Length:	25.00 feet
Width:	26'-0"
Rise:	5'-10"
Skew:	30 degrees
Number of Lanes:	2
R.O.W. Width:	66.00 feet
Road Orientation:	E & W
Scuppers:	0

Location:

Town:	**CLARKSON**
Mile Point:	0.25 miles E. OF LAKE ROAD
NE Property:	N/A
NW Property:	N/A
SE Property:	N/A
SW Property:	751-M/M Pratt
Nearest Intersection 1:	WALKER ROAD (S.R. #260)
Nearest Intersection 2:	LAKE ROAD (S.R. #19)

Miscellaneous Characteristics:

Traffic:	1,373
Traffic Date:	10/19/2004
Speed:	40 mph
Waterproof:	NO
Plans Availability:	YES
Maintenance 1:	MONROE COUNTY
Maintenance 2:	CLARKSON
Posted:	0
Storm Outfalls:	0

Monroe County Bridge and Culvert Inventory

GOLF AVENUE Over INTERSTATE ROUTE 490

Identification:

S.I.N.:	**14-035-053**
B.I.N.:	1048940
Year Built:	6/1/2000
Record Number:	169

Physical Characteristics:

Superstructure Type:	BEAM, STEEL/COMP
Substructure Type:	CONCRETE, REINFORCED
Number of Spans:	2
Max Span:	105.66 feet
Length:	211.25 feet
Width:	35'-3"
Rise:	15'-0"
Skew:	9 degrees
Number of Lanes:	2
R.O.W. Width:	66.00 feet
Road Orientation:	E & W
Scuppers:	0

Location:

Town:	**PITTSFORD**
Mile Point:	0.53 miles E. OF WASHINGTON ST
NE Property:	N/A
NW Property:	N/A
SE Property:	N/A
SW Property:	N/A
Nearest Intersection 1:	MARSH ROAD (C.R #38)
Nearest Intersection 2:	WASHINGTON STREET (S.R. #153)

Miscellaneous Characteristics:

Traffic:	2,847
Traffic Date:	10/22/2002
Speed:	35 mph
Waterproof:	NO
Plans Availability:	NO
Maintenance 1:	NEW YORK STATE
Maintenance 2:	MC
Posted:	0
Storm Outfalls:	0

GORDON ROAD Over OTIS CREEK TRIBUTARY

Identification:

S.I.N.:	**17-223-113**
B.I.N.:	CULVERT
Year Built:	6/1/1925
Record Number:	170

Physical Characteristics:

Superstructure Type:	BOX, 3 SIDED R.C.
Substructure Type:	FOOTING, CONCRETE REINFORCED
Number of Spans:	2
Max Span:	6.00 feet
Length:	6.00 feet
Width:	45'-0"
Rise:	4'-0"
Skew:	30 degrees
Number of Lanes:	2
R.O.W. Width:	66.00 feet
Road Orientation:	E & W
Scuppers:	0

Location:

Town:	**SWEDEN**
Mile Point:	1.13 miles E.OF SWEDEN-WALKER R
NE Property:	433 GALLUP ROAD
NW Property:	16-M/M Gemmett
SE Property:	N/A
SW Property:	N/A
Nearest Intersection 1:	GALLUP ROAD (T)
Nearest Intersection 2:	CANAL ROAD (C.R. #175)

Miscellaneous Characteristics:

Traffic:	1,291
Traffic Date:	9/20/2005
Speed:	35 mph
Waterproof:	NO
Plans Availability:	YES
Maintenance 1:	MONROE COUNTY
Maintenance 2:	N/A
Posted:	0
Storm Outfalls:	0

GREENLEAF ROAD Over LAKE ONTARIO STATE PARKWAY

Identification:

S.I.N.:	**05-126-020**
B.I.N.:	1036010
Year Built:	6/1/1960
Record Number:	171

Physical Characteristics:

Superstructure Type:	ARCH, CONCRETE
Substructure Type:	FOOTING, CONCRETE REINFORCED
Number of Spans:	2
Max Span:	59.00 feet
Length:	119.00 feet
Width:	26'-3"
Rise:	N/A
Skew:	0 degrees
Number of Lanes:	2
R.O.W. Width:	99.00 feet
Road Orientation:	N & S
Scuppers:	0

Location:

Town:	**GREECE**
Mile Point:	0.20 miles N. OF LATTA ROAD
NE Property:	N/A
NW Property:	N/A
SE Property:	N/A
SW Property:	N/A
Nearest Intersection 1:	BEACH AVENUE (C.R. #130)
Nearest Intersection 2:	LATTA ROAD (S.R. #18)

Miscellaneous Characteristics:

Traffic:	6,788
Traffic Date:	6/1/1984
Speed:	35 mph
Waterproof:	NO
Plans Availability:	NO
Maintenance 1:	NEW YORK STATE
Maintenance 2:	MC
Posted:	0
Storm Outfalls:	0

Monroe County Bridge and Culvert Inventory

GRIFFIN ROAD Over HOTEL CREEK

Identification:

S.I.N.:	**15-155-024**
B.I.N.:	CULVERT
Year Built:	6/1/1940
Record Number:	172

Physical Characteristics:

Superstructure Type:	BOX, 3 SIDED R.C.
Substructure Type:	FOOTING, CONCRETE REINFORCED
Number of Spans:	1
Max Span:	10.00 feet
Length:	10.00 feet
Width:	38'-0"
Rise:	3'-0"
Skew:	0 degrees
Number of Lanes:	2
R.O.W. Width:	66.00 feet
Road Orientation:	E & W
Scuppers:	0

Location:

Town:	**RIGA**
Mile Point:	0.24 miles E.OF RIGA-MUMFORD RD
NE Property:	3066-M/M Brotzman
NW Property:	N/A
SE Property:	3071-M/M Eagan
SW Property:	N/A
Nearest Intersection 1:	PALMER ROAD (C.R. #184)
Nearest Intersection 2:	RIGA-MUMFORD ROAD (S.R. #36)

Miscellaneous Characteristics:

Traffic:	251
Traffic Date:	10/20/2004
Speed:	55 mph
Waterproof:	NO
Plans Availability:	YES
Maintenance 1:	MONROE COUNTY
Maintenance 2:	N/A
Posted:	0
Storm Outfalls:	0

GRIFFIN ROAD Over BLACK CREEK TRIBUTARY

Identification:

S.I.N.:	**15-155-108**
B.I.N.:	CULVERT
Year Built:	6/1/1975
Record Number:	173

Physical Characteristics:

Superstructure Type:	C.M.P. & CONC. BOX
Substructure Type:	EARTH
Number of Spans:	1
Max Span:	4.00 feet
Length:	4.00 feet
Width:	33'-4"
Rise:	2'-0"
Skew:	0 degrees
Number of Lanes:	2
R.O.W. Width:	66.00 feet
Road Orientation:	E & W
Scuppers:	0

Location:

Town:	**RIGA**
Mile Point:	1.08 miles E.OF RIGA-MUMFORD RD
NE Property:	N/A
NW Property:	2982-Townley Trust
SE Property:	N/A
SW Property:	N/A
Nearest Intersection 1:	STEARNS ROAD (T)
Nearest Intersection 2:	PALMER ROAD (C.R. #184)

Miscellaneous Characteristics:

Traffic:	500
Traffic Date:	9/11/2000
Speed:	55 mph
Waterproof:	NO
Plans Availability:	YES
Maintenance 1:	MONROE COUNTY
Maintenance 2:	N/A
Posted:	0
Storm Outfalls:	0

GRIFFIN ROAD Over BLACK CREEK TRIBUTARY

Identification:

S.I.N.:	**15-155-198**
B.I.N.:	CULVERT
Year Built:	6/1/1931
Record Number:	174

Physical Characteristics:

Superstructure Type:	BOX, 3 SIDED R.C.
Substructure Type:	FOOTING, CONCRETE REINFORCED
Number of Spans:	1
Max Span:	4.33 feet
Length:	4.33 feet
Width:	43'-0"
Rise:	5'-2"
Skew:	45 degrees
Number of Lanes:	2
R.O.W. Width:	66.00 feet
Road Orientation:	E & W
Scuppers:	0

Location:

Town:	**RIGA**
Mile Point:	1.98 miles E.OF RIGA-MUMFORD RD
NE Property:	N/A
NW Property:	N/A
SE Property:	N/A
SW Property:	N/A
Nearest Intersection 1:	BETTERRIDGE ROAD (C.R. #192)
Nearest Intersection 2:	STEARNS ROAD (T)

Miscellaneous Characteristics:

Traffic:	500
Traffic Date:	9/11/2000
Speed:	55 mph
Waterproof:	NO
Plans Availability:	YES
Maintenance 1:	MONROE COUNTY
Maintenance 2:	N/A
Posted:	0
Storm Outfalls:	0

Monroe County Bridge and Culvert Inventory

HAMLIN CENTER ROAD Over WEST CREEK

Identification:

S.I.N.:	**06-207-117**
B.I.N.:	CULVERT
Year Built:	6/1/1947
Record Number:	175

Physical Characteristics:

Superstructure Type:	BOX, 3 SIDED R.C.
Substructure Type:	FOOTING, CONCRETE REINFORCED
Number of Spans:	1
Max Span:	15.00 feet
Length:	15.00 feet
Width:	38'-9"
Rise:	6'-6"
Skew:	0 degrees
Number of Lanes:	2
R.O.W. Width:	49.50 feet
Road Orientation:	E & W
Scuppers:	0

Location:

Town:	**HAMLIN**
Mile Point:	1.17 miles E. OF ROOSEVELT HIGH
NE Property:	N/A
NW Property:	650-M/M Rabjohn
SE Property:	N/A
SW Property:	N/A
Nearest Intersection 1:	WILDER ROAD (T)
Nearest Intersection 2:	LAKE ROAD (S.R. #19)

Miscellaneous Characteristics:

Traffic:	763
Traffic Date:	5/10/2005
Speed:	45 mph
Waterproof:	NO
Plans Availability:	NO
Maintenance 1:	MONROE COUNTY
Maintenance 2:	N/A
Posted:	0
Storm Outfalls:	0

HAMLIN-PARMA T.L. ROAD Over WEST CREEK

Identification:

S.I.N.:	**11-228-140**
B.I.N.:	3317790
Year Built:	6/1/1960
Record Number:	176

Physical Characteristics:

Superstructure Type:	BEAM, STEEL/COMP
Substructure Type:	CONCRETE, REINFORCED
Number of Spans:	1
Max Span:	60.00 feet
Length:	60.00 feet
Width:	30'-9"
Rise:	6'-5"
Skew:	0 degrees
Number of Lanes:	2
R.O.W. Width:	66.00 feet
Road Orientation:	N & S
Scuppers:	0

Location:

Town:	**PARMA**
Mile Point:	1.40 miles N. OF ROOSEVELT HIGH
NE Property:	560-M/M Harvey
NW Property:	1097-Rich Benedict
SE Property:	N/A
SW Property:	1127-Mr. Scacchetti
Nearest Intersection 1:	WALKER ROAD (C.R. #205)
Nearest Intersection 2:	Brick School House RD.

Miscellaneous Characteristics:

Traffic:	1,461
Traffic Date:	5/3/2005
Speed:	35 mph
Waterproof:	NO
Plans Availability:	YES
Maintenance 1:	MONROE COUNTY
Maintenance 2:	N/A
Posted:	0
Storm Outfalls:	0

HAMLIN-PARMA T.L. ROAD Over EAST CREEK

Identification:

S.I.N.:	**11-228-286**
B.I.N.:	CULVERT
Year Built:	6/1/1959
Record Number:	177

Physical Characteristics:

Superstructure Type:	BOX, 3 SIDED R.C.
Substructure Type:	FOOTING, CONCRETE REINFORCED
Number of Spans:	1
Max Span:	15.50 feet
Length:	15.50 feet
Width:	44'-0"
Rise:	2'-3"
Skew:	10 degrees
Number of Lanes:	2
R.O.W. Width:	66.00 feet
Road Orientation:	N & S
Scuppers:	0

Location:

Town:	**PARMA**
Mile Point:	2.86 miles N. OF ROOSEVELT HIGH
NE Property:	MOUL ROAD
NW Property:	DAIRY FARM
SE Property:	240-M/M Cobia
SW Property:	DAIRY FARM
Nearest Intersection 1:	MOUL ROAD (C.R. 197)
Nearest Intersection 2:	CURTIS ROAD (C.R. 195)

Miscellaneous Characteristics:

Traffic:	1,109
Traffic Date:	5/3/2005
Speed:	35 mph
Waterproof:	NO
Plans Availability:	YES
Maintenance 1:	MONROE COUNTY
Maintenance 2:	N/A
Posted:	0
Storm Outfalls:	0

Monroe County Bridge and Culvert Inventory

HAMLIN-PARMA T.L. ROAD Over BRUSH CREEK

Identification:

S.I.N.:	**11-228-381**
B.I.N.:	3317190
Year Built:	6/1/2004
Record Number:	178

Physical Characteristics:

Superstructure Type:	BEAM, PRESTRESSED
Substructure Type:	CONCRETE, REINFORCED
Number of Spans:	1
Max Span:	43.00 feet
Length:	48.00 feet
Width:	36'-6"
Rise:	2'-1"
Skew:	0 degrees
Number of Lanes:	2
R.O.W. Width:	49.5 feet
Road Orientation:	N & S
Scuppers:	0

Location:

Town:	**PARMA**
Mile Point:	3.81 miles N. OF ROOSEVELT HIGH
NE Property:	N/A
NW Property:	N/A
SE Property:	N/A
SW Property:	N/A
Nearest Intersection 1:	NORTH HAMLIN ROAD (C.R. #209)
Nearest Intersection 2:	HUFFER ROAD (C.R. #199)

Miscellaneous Characteristics:

Traffic:	804
Traffic Date:	8/26/1997
Speed:	35 mph
Waterproof:	NO
Plans Availability:	YES
Maintenance 1:	MONROE COUNTY
Maintenance 2:	N/A
Posted:	0
Storm Outfalls:	0

HARPINGTON DRIVE Over LITTLE BLACK CREEK

Identification:

S.I.N.:	**04-666-020**
B.I.N.:	2257850
Year Built:	6/1/1973
Record Number:	179

Physical Characteristics:

Superstructure Type:	SLAB, CONCRETE
Substructure Type:	CONCRETE, REINFORCED
Number of Spans:	1
Max Span:	36.00 feet
Length:	36.00 feet
Width:	24'-1"
Rise:	6'-6"
Skew:	0 degrees
Number of Lanes:	2
R.O.W. Width:	60.00 feet
Road Orientation:	N & S
Scuppers:	0

Location:

Town:	**GATES**
Mile Point:	0.20 miles E. OF RAMSGATE DRIVE
NE Property:	185-M/M Mulhern
NW Property:	8 PADDINGTON
SE Property:	179-Mrs. Milone
SW Property:	27 SUDBURY
Nearest Intersection 1:	WESTSIDE DRIVE
Nearest Intersection 2:	RAMSGATE DRIVE

Miscellaneous Characteristics:

Traffic:	0
Traffic Date:	
Speed:	35 mph
Waterproof:	NO
Plans Availability:	NO
Maintenance 1:	GATES
Maintenance 2:	N/A
Posted:	0
Storm Outfalls:	0

HARRIS ROAD Over IRONDEQUOIT CREEK TRIBUTARY

Identification:

S.I.N.:	**12-026-045**
B.I.N.:	CULVERT
Year Built:	6/1/1948
Record Number:	180

Physical Characteristics:

Superstructure Type:	BOX, 3 SIDED R.C.
Substructure Type:	FOOTING, CONCRETE REINFORCED
Number of Spans:	1
Max Span:	8.00 feet
Length:	8.00 feet
Width:	45'-6"
Rise:	7'-4"
Skew:	0 degrees
Number of Lanes:	2
R.O.W. Width:	49.50 feet
Road Orientation:	N & S
Scuppers:	0

Location:

Town:	**PENFIELD**
Mile Point:	0.45 miles N. OF PENFIELD ROAD
NE Property:	2030-M/M Ellison
NW Property:	N/A
SE Property:	N/A
SW Property:	2057-M/M Crocker
Nearest Intersection 1:	SWEETS CORNERS ROAD (T)
Nearest Intersection 2:	PENFIELD ROAD (S.R. #441)

Miscellaneous Characteristics:

Traffic:	1,033
Traffic Date:	10/30/2001
Speed:	40 mph
Waterproof:	NO
Plans Availability:	YES
Maintenance 1:	MONROE COUNTY
Maintenance 2:	N/A
Posted:	0
Storm Outfalls:	0

Monroe County Bridge and Culvert Inventory

HARRIS ROAD Over FOUR MILE CREEK TRIB

Identification:

S.I.N.:	**12-026-361**
B.I.N.:	CULVERT
Year Built:	6/1/1934
Record Number:	181

Physical Characteristics:

Superstructure Type:	BOX, 3 SIDED R.C.
Substructure Type:	FOOTING, CONCRETE REINFORCED
Number of Spans:	1
Max Span:	6.00 feet
Length:	6.00 feet
Width:	46'-0"
Rise:	3'-9"
Skew:	0 degrees
Number of Lanes:	2
R.O.W. Width:	49.50 feet
Road Orientation:	N & S
Scuppers:	0

Location:

Town:	**PENFIELD**
Mile Point:	3.61 miles N. OF PENFIELD ROAD
NE Property:	N/A
NW Property:	N/A
SE Property:	N/A
SW Property:	1391M/M Borkhuis
Nearest Intersection 1:	PLANK ROAD (C.R. #11)
Nearest Intersection 2:	ALLEN ROAD (T)

Miscellaneous Characteristics:

Traffic:	1,361
Traffic Date:	6/25/2002
Speed:	40 mph
Waterproof:	NO
Plans Availability:	NO
Maintenance 1:	MONROE COUNTY
Maintenance 2:	N/A
Posted:	0
Storm Outfalls:	0

HILL ROAD Over SALMON CREEK

Identification:

S.I.N.:	**11-666-190**
B.I.N.:	2211160
Year Built:	6/1/1939
Record Number:	182

Physical Characteristics:

Superstructure Type:	ARCH, JACK
Substructure Type:	CONCRETE, REINFORCED
Number of Spans:	1
Max Span:	44.00 feet
Length:	44.00 feet
Width:	26'-0"
Rise:	9'-0"
Skew:	0 degrees
Number of Lanes:	2
R.O.W. Width:	66.00 feet
Road Orientation:	N & S
Scuppers:	0

Location:

Town:	**PARMA**
Mile Point:	2.10 miles N.OF PARMA CENTER RD
NE Property:	66-M/M Shultz
NW Property:	69-M/M Maclaren
SE Property:	NONE
SW Property:	NONE
Nearest Intersection 1:	WEST AVENUE (S.R. #18)
Nearest Intersection 2:	BURRITT ROAD (C.R. #187)

Miscellaneous Characteristics:

Traffic:	958
Traffic Date:	7/21/1999
Speed:	40 mph
Waterproof:	NO
Plans Availability:	YES
Maintenance 1:	PARMA
Maintenance 2:	N/A
Posted:	15
Storm Outfalls:	0

HILL ROAD Over BROCKPORT CREEK

Identification:

S.I.N.:	**11-666-210**
B.I.N.:	2211170
Year Built:	6/1/1939
Record Number:	183

Physical Characteristics:

Superstructure Type:	ARCH, JACK
Substructure Type:	CONCRETE, REINFORCED
Number of Spans:	1
Max Span:	36.00 feet
Length:	36.00 feet
Width:	30'-0"
Rise:	8'-6"
Skew:	0 degrees
Number of Lanes:	2
R.O.W. Width:	66.00 feet
Road Orientation:	N & S
Scuppers:	0

Location:

Town:	**PARMA**
Mile Point:	1.90 miles N.OF PARMA CENTER RD
NE Property:	28-Gary Najder
NW Property:	25-M/M Hemmerich
SE Property:	32-M/M Piazza
SW Property:	NONE
Nearest Intersection 1:	WEST AVENUE (S.R. #18)
Nearest Intersection 2:	BURRITT ROAD (C.R. #187)

Miscellaneous Characteristics:

Traffic:	958
Traffic Date:	7/21/1999
Speed:	40 mph
Waterproof:	NO
Plans Availability:	NO
Maintenance 1:	PARMA
Maintenance 2:	N/A
Posted:	0
Storm Outfalls:	0

Monroe County Bridge and Culvert Inventory

HINKLEYVILLE ROAD Over SALMON CREEK TRIBUTARY

Identification:

S.I.N.:	**11-214-013**
B.I.N.:	CULVERT
Year Built:	6/1/1928
Record Number:	184

Physical Characteristics:

Superstructure Type:	BOX, 3 SIDED R.C.
Substructure Type:	FOOTING, CONCRETE REINFORCED
Number of Spans:	1
Max Span:	4.50 feet
Length:	4.50 feet
Width:	35'-9"
Rise:	5'-0"
Skew:	0 degrees
Number of Lanes:	2
R.O.W. Width:	66.00 feet
Road Orientation:	N & S
Scuppers:	0

Location:

Town:	**PARMA**
Mile Point:	0.13 miles N. OF TOWN LINE ROAD
NE Property:	226-Mark Scarpino
NW Property:	227-Debra DiPasquale
SE Property:	231-James Hill
SW Property:	237-Mr. Bewicke
Nearest Intersection 1:	STATE ROUTE #104
Nearest Intersection 2:	OGDEN-PARMA T.L. ROAD (C.R. #179)

Miscellaneous Characteristics:

Traffic:	1,475
Traffic Date:	5/3/2005
Speed:	35 mph
Waterproof:	NO
Plans Availability:	YES
Maintenance 1:	MONROE COUNTY
Maintenance 2:	N/A
Posted:	0
Storm Outfalls:	0

HINKLEYVILLE ROAD Over SALMON CREEK TRIBUTARY

Identification:

S.I.N.:	**11-214-055**
B.I.N.:	CULVERT
Year Built:	6/1/1989
Record Number:	185

Physical Characteristics:

Superstructure Type:	C.M.P.A.
Substructure Type:	EARTH
Number of Spans:	1
Max Span:	6.08 feet
Length:	6.08 feet
Width:	72'-0"
Rise:	4'-7"
Skew:	30 degrees
Number of Lanes:	2
R.O.W. Width:	66.00 feet
Road Orientation:	N & S
Scuppers:	0

Location:

Town:	**PARMA**
Mile Point:	0.55 miles N. OF TOWN LINE ROAD
NE Property:	146-M/M Hull
NW Property:	141-M/M Tharp
SE Property:	154-Todd Heckleman
SW Property:	151-David Hill
Nearest Intersection 1:	STATE ROUTE #104
Nearest Intersection 2:	PINE HILL ROAD (C.R. #181)

Miscellaneous Characteristics:

Traffic:	2,227
Traffic Date:	7/24/1990
Speed:	35 mph
Waterproof:	NO
Plans Availability:	YES
Maintenance 1:	MONROE COUNTY
Maintenance 2:	N/A
Posted:	0
Storm Outfalls:	0

HINKLEYVILLE ROAD Over SALMON CREEK TRIBUTARY

Identification:

S.I.N.:	**11-214-102**
B.I.N.:	CULVERT
Year Built:	1/1/1800
Record Number:	186

Physical Characteristics:

Superstructure Type:	ARCH, STONE
Substructure Type:	FOOTING, CONCRETE REINFORCED
Number of Spans:	1
Max Span:	4.00 feet
Length:	4.00 feet
Width:	52'-0"
Rise:	4'-6"
Skew:	0 degrees
Number of Lanes:	2
R.O.W. Width:	66.00 feet
Road Orientation:	N & S
Scuppers:	0

Location:

Town:	**PARMA**
Mile Point:	1.02 miles N. OF TOWN LINE ROAD
NE Property:	N/A
NW Property:	37-Craig Repp
SE Property:	54-Peter Dibiase
SW Property:	N/A
Nearest Intersection 1:	STATE ROUTE #104
Nearest Intersection 2:	PINE HILL ROAD (C.R. #181)

Miscellaneous Characteristics:

Traffic:	2,227
Traffic Date:	7/27/1990
Speed:	35 mph
Waterproof:	NO
Plans Availability:	NO
Maintenance 1:	MONROE COUNTY
Maintenance 2:	N/A
Posted:	0
Storm Outfalls:	0

Monroe County Bridge and Culvert Inventory

HOLT ROAD Over MILL CREEK TRIBUTARY

Identification:

S.I.N.:	**18-010-085**
B.I.N.:	CULVERT
Year Built:	11/30/2006
Record Number:	187

Physical Characteristics:

Superstructure Type:	BOX, 4 SIDED R.C.
Substructure Type:	FOOTING, STONE SPREAD
Number of Spans:	1
Max Span:	8.00 feet
Length:	9.33 feet
Width:	48' 0"
Rise:	4' 0"
Skew:	0 degrees
Number of Lanes:	2
R.O.W. Width:	66.00 feet
Road Orientation:	N & S
Scuppers:	0

Location:

Town:	**WEBSTER**
Mile Point:	0.85 miles N. OF RIDGE ROAD
NE Property:	780-Fred Marquardt
NW Property:	767
SE Property:	N/A
SW Property:	N/A
Nearest Intersection 1:	ORCHARD ROAD (T)
Nearest Intersection 2:	KLEM ROAD (C.R. #10)

Miscellaneous Characteristics:

Traffic:	7,463
Traffic Date:	9/27/2005
Speed:	35 mph
Waterproof:	YES
Plans Availability:	YES
Maintenance 1:	MONROE COUNTY
Maintenance 2:	N/A
Posted:	0
Storm Outfalls:	0

HOLT ROAD Over MILL CREEK TRIBUTARY

Identification:

S.I.N.:	**18-010-115**
B.I.N.:	CULVERT
Year Built:	6/1/1971
Record Number:	188

Physical Characteristics:

Superstructure Type:	M.P.P.A.
Substructure Type:	EARTH
Number of Spans:	1
Max Span:	8.42 feet
Length:	8.42 feet
Width:	58'-0"
Rise:	6'-0"
Skew:	0 degrees
Number of Lanes:	2
R.O.W. Width:	66.00 feet
Road Orientation:	N & S
Scuppers:	0

Location:

Town:	**WEBSTER**
Mile Point:	1.15 miles N. OF RIDGE ROAD
NE Property:	720-M/M Fullone
NW Property:	N/A
SE Property:	724-Crystal Nesbitt
SW Property:	N/A
Nearest Intersection 1:	STATE ROUTE #404
Nearest Intersection 2:	KLEM ROAD (C.R. #5)

Miscellaneous Characteristics:

Traffic:	7,463
Traffic Date:	9/27/2005
Speed:	35 mph
Waterproof:	NO
Plans Availability:	YES
Maintenance 1:	MONROE COUNTY
Maintenance 2:	N/A
Posted:	0
Storm Outfalls:	0

HOLT ROAD Over MILL CREEK TRIBUTARY

Identification:

S.I.N.:	**18-010-122**
B.I.N.:	CULVERT
Year Built:	6/1/1974
Record Number:	189

Physical Characteristics:

Superstructure Type:	BOX, 3 SIDED R.C.
Substructure Type:	FOOTING, CONCRETE REINFORCED
Number of Spans:	1
Max Span:	10.00 feet
Length:	10.00 feet
Width:	65'-0"
Rise:	3'-2"
Skew:	45 degrees
Number of Lanes:	2
R.O.W. Width:	66.00 feet
Road Orientation:	N & S
Scuppers:	0

Location:

Town:	**WEBSTER**
Mile Point:	1.22 miles N. OF RIDGE ROAD
NE Property:	N/A
NW Property:	685-M/M Arday
SE Property:	N/A
SW Property:	705-Jane Commisso
Nearest Intersection 1:	RIDGE ROAD
Nearest Intersection 2:	KLEM ROAD

Miscellaneous Characteristics:

Traffic:	7,463
Traffic Date:	9/27/2005
Speed:	35 mph
Waterproof:	YES
Plans Availability:	YES
Maintenance 1:	MONROE COUNTY
Maintenance 2:	N/A
Posted:	0
Storm Outfalls:	0

Monroe County Bridge and Culvert Inventory

HOLT ROAD Over MILL CREEK TRIBUTARY

Identification:

S.I.N.:	**18-010-123**
B.I.N.:	CULVERT
Year Built:	6/1/1972
Record Number:	190

Physical Characteristics:

Superstructure Type:	BOX, 3 SIDED R.C.
Substructure Type:	FOOTING, CONCRETE REINFORCED
Number of Spans:	1
Max Span:	10.00 feet
Length:	10.00 feet
Width:	15'-4"
Rise:	4'-3"
Skew:	0 degrees
Number of Lanes:	1
R.O.W. Width:	66.00 feet
Road Orientation:	N & S
Scuppers:	0

Location:

Town:	**WEBSTER**
Mile Point:	1.22 miles N. OF RIDGE ROAD
NE Property:	685-M/M Arday
NW Property:	N/A
SE Property:	N/A
SW Property:	N/A
Nearest Intersection 1:	KLEM ROAD (C.R.#5)
Nearest Intersection 2:	STATE ROUTE #404

Miscellaneous Characteristics:

Traffic:	7,463
Traffic Date:	9/27/2005
Speed:	35 mph
Waterproof:	YES
Plans Availability:	YES
Maintenance 1:	MONROE COUNTY
Maintenance 2:	N/A
Posted:	0
Storm Outfalls:	0

HOLT ROAD Over MILL CREEK TRIBUTARY

Identification:

S.I.N.:	**18-010-131**
B.I.N.:	CULVERT
Year Built:	6/1/1974
Record Number:	191

Physical Characteristics:

Superstructure Type:	BOX, 3 SIDED R.C.
Substructure Type:	FOOTING, CONCRETE REINFORCED
Number of Spans:	1
Max Span:	10.00 feet
Length:	10.00 feet
Width:	53'-0"
Rise:	4'-8"
Skew:	30 degrees
Number of Lanes:	2
R.O.W. Width:	66.00 feet
Road Orientation:	N & S
Scuppers:	0

Location:

Town:	**WEBSTER**
Mile Point:	1.31 miles N. OF RIDGE ROAD
NE Property:	704-Michael Fryatt
NW Property:	N/A
SE Property:	706-Frank Dauria
SW Property:	N/A
Nearest Intersection 1:	KLEM ROAD (C.R. #5)
Nearest Intersection 2:	STATE ROUTE #404

Miscellaneous Characteristics:

Traffic:	7,463
Traffic Date:	9/27/2005
Speed:	35 mph
Waterproof:	YES
Plans Availability:	YES
Maintenance 1:	MONROE COUNTY
Maintenance 2:	N/A
Posted:	0
Storm Outfalls:	0

HOLT ROAD Over MILL CREEK TRIBUTARY

Identification:

S.I.N.:	**18-010-238**
B.I.N.:	CULVERT
Year Built:	6/1/1913
Record Number:	192

Physical Characteristics:

Superstructure Type:	BOX, 4 SIDED R.C.
Substructure Type:	FOOTING, CONCRETE REINFORCED
Number of Spans:	1
Max Span:	6.00 feet
Length:	6.00 feet
Width:	38'-0"
Rise:	7'-0"
Skew:	30 degrees
Number of Lanes:	2
R.O.W. Width:	66.00 feet
Road Orientation:	N & S
Scuppers:	0

Location:

Town:	**WEBSTER**
Mile Point:	2.38 miles N. OF RIDGE ROAD
NE Property:	N/A
NW Property:	457-B. Kraska
SE Property:	N/A
SW Property:	461-M/M Dyer
Nearest Intersection 1:	WOODHULL RD
Nearest Intersection 2:	SHOEMAKER

Miscellaneous Characteristics:

Traffic:	1,375
Traffic Date:	9/27/2005
Speed:	35 mph
Waterproof:	NO
Plans Availability:	YES
Maintenance 1:	MONROE COUNTY
Maintenance 2:	N/A
Posted:	0
Storm Outfalls:	0

Monroe County Bridge and Culvert Inventory

HOLT ROAD Over MILL CREEK TRIBUTARY

Identification:

S.I.N.:	**18-010-327**
B.I.N.:	CULVERT
Year Built:	6/1/1963
Record Number:	193

Physical Characteristics:

Superstructure Type:	M.P.A.
Substructure Type:	FOOTING, CONCRETE REINFORCED
Number of Spans:	1
Max Span:	14.00 feet
Length:	14.00 feet
Width:	44'-4"
Rise:	8'-4"
Skew:	0 degrees
Number of Lanes:	2
R.O.W. Width:	66.00 feet
Road Orientation:	N & S
Scuppers:	0

Location:

Town:	**WEBSTER**
Mile Point:	3.27 miles N. OF RIDGE ROAD
NE Property:	N/A
NW Property:	N/A
SE Property:	WEBSTER PARK
SW Property:	WEBSTER PARK
Nearest Intersection 1:	LAKE ROAD (C.R. #1)
Nearest Intersection 2:	WOODHULL ROAD (T)

Miscellaneous Characteristics:

Traffic:	1,963
Traffic Date:	7/21/1998
Speed:	35 mph
Waterproof:	NO
Plans Availability:	YES
Maintenance 1:	MONROE COUNTY
Maintenance 2:	N/A
Posted:	0
Storm Outfalls:	0

HONEOYE FALLS ROAD NO.6 Over SPRING BROOK

Identification:

S.I.N.:	**09-063-075**
B.I.N.:	3317760
Year Built:	6/1/1958
Record Number:	194

Physical Characteristics:

Superstructure Type:	BEAM, STEEL CORR. PLANK
Substructure Type:	CONCRETE, REINFORCED
Number of Spans:	1
Max Span:	22.00 feet
Length:	22.00 feet
Width:	30'-1"
Rise:	6'-7"
Skew:	30 degrees
Number of Lanes:	2
R.O.W. Width:	49.50 feet
Road Orientation:	E & W
Scuppers:	0

Location:

Town:	**MENDON**
Mile Point:	0.75 miles E. OF MENDON T.L.
NE Property:	2222-M/M Wheeler
NW Property:	N/A
SE Property:	N/A
SW Property:	N/A
Nearest Intersection 1:	RUSH-LIMA ROAD (S.R. #15A)
Nearest Intersection 2:	DALTON ROAD (T)

Miscellaneous Characteristics:

Traffic:	4,184
Traffic Date:	6/2/1998
Speed:	55 mph
Waterproof:	NO
Plans Availability:	YES
Maintenance 1:	MONROE COUNTY
Maintenance 2:	N/A
Posted:	0
Storm Outfalls:	0

HONEOYE FALLS ROAD NO.6 Over GENESEE RIVER TRIBUTARY

Identification:

S.I.N.:	**16-063-028**
B.I.N.:	CULVERT
Year Built:	6/1/1950
Record Number:	195

Physical Characteristics:

Superstructure Type:	BOX, 3 SIDED R.C.
Substructure Type:	FOOTING, CONCRETE REINFORCED
Number of Spans:	1
Max Span:	14.00 feet
Length:	14.00 feet
Width:	42'-0"
Rise:	4'-0"
Skew:	0 degrees
Number of Lanes:	2
R.O.W. Width:	66.00 feet
Road Orientation:	E & W
Scuppers:	0

Location:

Town:	**RUSH**
Mile Point:	0.28 miles E. OF EAST RIVER RD
NE Property:	N/A
NW Property:	N/A
SE Property:	N/A
SW Property:	N/A
Nearest Intersection 1:	WOODRUFF ROAD (C.R. #82)
Nearest Intersection 2:	EAST RIVER ROAD (C.R. #84)

Miscellaneous Characteristics:

Traffic:	1,298
Traffic Date:	6/9/2004
Speed:	55 mph
Waterproof:	NO
Plans Availability:	NO
Maintenance 1:	MONROE COUNTY
Maintenance 2:	N/A
Posted:	0
Storm Outfalls:	0

Monroe County Bridge and Culvert Inventory

HONEOYE FALLS ROAD NO.6 Over HONEOYE CREEK TRIBUTARY

Identification:

S.I.N.:	**16-063-052**
B.I.N.:	CULVERT
Year Built:	1/1/1800
Record Number:	196

Physical Characteristics:

Superstructure Type:	BOX, 3 SIDED R.C.
Substructure Type:	FOOTING, CONCRETE REINFORCED
Number of Spans:	1
Max Span:	7.25 feet
Length:	7.25 feet
Width:	48'-0"
Rise:	5'-7"
Skew:	0 degrees
Number of Lanes:	2
R.O.W. Width:	66.00 feet
Road Orientation:	E & W
Scuppers:	0

Location:

Town:	**MENDON**
Mile Point:	0.52 miles E. Of East River Rd.
NE Property:	2180-David Ludwig
NW Property:	N/A
SE Property:	N/A
SW Property:	N/A
Nearest Intersection 1:	DALTON ROAD (T)
Nearest Intersection 2:	WORKS ROAD (C.R. #78)

Miscellaneous Characteristics:

Traffic:	1,298
Traffic Date:	6/9/2004
Speed:	55 mph
Waterproof:	NO
Plans Availability:	YES
Maintenance 1:	MONROE COUNTY
Maintenance 2:	N/A
Posted:	0
Storm Outfalls:	0

HONEOYE FALLS ROAD NO.6 Over INTERSTATE ROUTE 390

Identification:

S.I.N.:	**16-063-145**
B.I.N.:	1070280
Year Built:	6/1/1980
Record Number:	197

Physical Characteristics:

Superstructure Type:	BEAM, STEEL/COMP
Substructure Type:	CONCRETE, REINFORCED
Number of Spans:	2
Max Span:	140.00 feet
Length:	280.00 feet
Width:	44'-0"
Rise:	15'-0"
Skew:	0 degrees
Number of Lanes:	2
R.O.W. Width:	66.00 feet
Road Orientation:	E & W
Scuppers:	0

Location:

Town:	**RUSH**
Mile Point:	1.45 miles E. OF EAST RIVER RD
NE Property:	N/A
NW Property:	N/A
SE Property:	N/A
SW Property:	N/A
Nearest Intersection 1:	WEST HENRIETTA ROAD (15)
Nearest Intersection 2:	EAST RIVER ROAD

Miscellaneous Characteristics:

Traffic:	1,744
Traffic Date:	9/16/1997
Speed:	55 mph
Waterproof:	NO
Plans Availability:	YES
Maintenance 1:	NEW YORK STATE
Maintenance 2:	MC
Posted:	0
Storm Outfalls:	0

HONEOYE FALLS ROAD NO.6 Over HONEOYE CREEK TRIBUTARY

Identification:

S.I.N.:	**16-063-320**
B.I.N.:	CULVERT
Year Built:	6/1/1908
Record Number:	198

Physical Characteristics:

Superstructure Type:	BOX, 3 SIDED R.C.
Substructure Type:	FOOTING, CONCRETE REINFORCED
Number of Spans:	2
Max Span:	9.00 feet
Length:	20.00 feet
Width:	38'-0"
Rise:	5'-0"
Skew:	0 degrees
Number of Lanes:	2
R.O.W. Width:	66.00 feet
Road Orientation:	E & W
Scuppers:	0

Location:

Town:	**RUSH**
Mile Point:	3.20 miles E. OF EAST RIVER RD
NE Property:	N/A
NW Property:	1424-Bruce Lista
SE Property:	N/A
SW Property:	N/A
Nearest Intersection 1:	WORKS ROAD (C.R. #78)
Nearest Intersection 2:	FIVE POINTS ROAD (C.R. 80)

Miscellaneous Characteristics:

Traffic:	2,446
Traffic Date:	8/24/2004
Speed:	55 mph
Waterproof:	NO
Plans Availability:	YES
Maintenance 1:	MONROE COUNTY
Maintenance 2:	N/A
Posted:	0
Storm Outfalls:	0

Monroe County Bridge and Culvert Inventory

HONEOYE FALLS ROAD NO.6 Over HONEOYE CREEK TRIBUTARY

Identification:

S.I.N.:	**16-063-342**
B.I.N.:	CULVERT
Year Built:	6/1/2005
Record Number:	199

Physical Characteristics:

Superstructure Type:	C.M.P.A.
Substructure Type:	EARTH
Number of Spans:	1
Max Span:	15.17 feet
Length:	15.17 feet
Width:	67' 9"
Rise:	4' 0"
Skew:	0 degrees
Number of Lanes:	2
R.O.W. Width:	66.00 feet
Road Orientation:	E & W
Scuppers:	0

Location:

Town:	**RUSH**
Mile Point:	3.42 miles E. OF EAST RIVER RD
NE Property:	1558-M/M Santucci
NW Property:	N/A
SE Property:	N/A
SW Property:	N/A
Nearest Intersection 1:	WORKS ROAD (C.R. #78)
Nearest Intersection 2:	FIVE POINTS ROAD (C.R. #80)

Miscellaneous Characteristics:

Traffic:	2,262
Traffic Date:	6/8/1999
Speed:	55 mph
Waterproof:	NO
Plans Availability:	YES
Maintenance 1:	MONROE COUNTY
Maintenance 2:	N/A
Posted:	0
Storm Outfalls:	0

HONEOYE FALLS ROAD NO.6 Over HONEOYE CREEK TRIBUTARY

Identification:

S.I.N.:	**16-063-392**
B.I.N.:	CULVERT
Year Built:	6/1/2005
Record Number:	200

Physical Characteristics:

Superstructure Type:	C.M.P.A.
Substructure Type:	EARTH
Number of Spans:	2
Max Span:	14.75 feet
Length:	14.75 feet
Width:	58' 6"
Rise:	3'-3"
Skew:	0 degrees
Number of Lanes:	2
R.O.W. Width:	66.00 feet
Road Orientation:	E & W
Scuppers:	0

Location:

Town:	**RUSH**
Mile Point:	3.92 miles E. OF EAST RIVER RD
NE Property:	N/A
NW Property:	1724-M/M White
SE Property:	N/A
SW Property:	N/A
Nearest Intersection 1:	WORKS ROAD (C.R. #78)
Nearest Intersection 2:	FIVE POINTS ROAD (C.R. #80)

Miscellaneous Characteristics:

Traffic:	2,446
Traffic Date:	8/24/2004
Speed:	55 mph
Waterproof:	NO
Plans Availability:	YES
Maintenance 1:	MONROE COUNTY
Maintenance 2:	N/A
Posted:	0
Storm Outfalls:	0

HUBBELL ROAD Over SALMON CREEK

Identification:

S.I.N.:	**10-206-376**
B.I.N.:	CULVERT
Year Built:	1/1/1800
Record Number:	201

Physical Characteristics:

Superstructure Type:	C.M.P.
Substructure Type:	EARTH
Number of Spans:	1
Max Span:	10.75 feet
Length:	10.75 feet
Width:	140'-0"
Rise:	11'-4"
Skew:	10 degrees
Number of Lanes:	2
R.O.W. Width:	66.00 feet
Road Orientation:	N & S
Scuppers:	0

Location:

Town:	**OGDEN**
Mile Point:	3.76 miles N. OF DEWEY STREET
NE Property:	N/A
NW Property:	650-No info
SE Property:	N/A
SW Property:	N/A
Nearest Intersection 1:	BROCKPORT-SPENCERPORT ROAD (S.R. #31)
Nearest Intersection 2:	COLBY STREET (C.R. #173)

Miscellaneous Characteristics:

Traffic:	383
Traffic Date:	8/24/1999
Speed:	55 mph
Waterproof:	NO
Plans Availability:	NO
Maintenance 1:	MONROE COUNTY
Maintenance 2:	N/A
Posted:	0
Storm Outfalls:	0

Monroe County Bridge and Culvert Inventory

HUFFER ROAD Over EAST CREEK

Identification:

S.I.N.:	**11-199-060**
B.I.N.:	CULVERT
Year Built:	6/1/1961
Record Number:	202

Physical Characteristics:

Superstructure Type:	BOX, 3 SIDED R.C.
Substructure Type:	FOOTING, CONCRETE REINFORCED
Number of Spans:	1
Max Span:	15.00 feet
Length:	15.00 feet
Width:	42'-0"
Rise:	5'-0"
Skew:	0 degrees
Number of Lanes:	2
R.O.W. Width:	49.50 feet
Road Orientation:	E & W
Scuppers:	0

Location:

Town:	**PARMA**
Mile Point:	0.60 miles E.OF PARM-HAMLIN TL
NE Property:	N/A
NW Property:	406-M/M Bryce
SE Property:	N/A
SW Property:	N/A
Nearest Intersection 1:	NORTH AVENUE (C.R. #226)
Nearest Intersection 2:	HAMLIN-PARMA T.L. ROAD (C.R. #228)

Miscellaneous Characteristics:

Traffic:	240
Traffic Date:	6/8/2004
Speed:	35 mph
Waterproof:	NO
Plans Availability:	YES
Maintenance 1:	MONROE COUNTY
Maintenance 2:	N/A
Posted:	0
Storm Outfalls:	0

IBOB Over IRONDEQUOIT BAY OUTLET

Identification:

S.I.N.:	**08-000-001**
B.I.N.:	1014850
Year Built:	6/1/1998
Record Number:	203

Physical Characteristics:

Superstructure Type:	TRUSS, STEEL
Substructure Type:	CONCRETE, REINFORCED
Number of Spans:	2
Max Span:	132.50 feet
Length:	192.50 feet
Width:	42'-6"
Rise:	16'-2"
Skew:	0 degrees
Number of Lanes:	2
R.O.W. Width:	0.00 feet
Road Orientation:	E & W
Scuppers:	0

Location:

Town:	**IRONDEQUOIT**
Mile Point:	0.10 miles E. OF N.Y.S. 590
NE Property:	14 LAKE ROAD
NW Property:	STATE MARINE PARK
SE Property:	7 LAKE ROAD (MARINA)
SW Property:	STATE MARINE PARK
Nearest Intersection 1:	CULVER ROAD
Nearest Intersection 2:	BAY ROAD

Miscellaneous Characteristics:

Traffic:	5,216
Traffic Date:	6/1/1999
Speed:	35 mph
Waterproof:	NO
Plans Availability:	YES
Maintenance 1:	MONROE COUNTY
Maintenance 2:	N/A
Posted:	0
Storm Outfalls:	0

IRELAND ROAD Over OTIS CREEK TRIBUTARY

Identification:

S.I.N.:	**03-219-058**
B.I.N.:	CULVERT
Year Built:	6/1/1928
Record Number:	204

Physical Characteristics:

Superstructure Type:	BOX, 3 SIDED R.C.
Substructure Type:	FOOTING, CONCRETE REINFORCED
Number of Spans:	1
Max Span:	6.00 feet
Length:	6.00 feet
Width:	42'-0"
Rise:	4'-7"
Skew:	0 degrees
Number of Lanes:	2
R.O.W. Width:	49.50 feet
Road Orientation:	E & W
Scuppers:	0

Location:

Town:	**CLARKSON**
Mile Point:	0.58 miles E.OF SWEDEN WALKER R
NE Property:	N/A
NW Property:	N/A
SE Property:	N/A
SW Property:	N/A
Nearest Intersection 1:	CLARKSON-PARMA T.L. ROAD (C.R. #254)
Nearest Intersection 2:	SWEDEN WALKER ROAD (S.R. #260)

Miscellaneous Characteristics:

Traffic:	1,310
Traffic Date:	5/10/2005
Speed:	55 mph
Waterproof:	NO
Plans Availability:	NO
Maintenance 1:	MONROE COUNTY
Maintenance 2:	N/A
Posted:	0
Storm Outfalls:	0

Monroe County Bridge and Culvert Inventory

IRELAND ROAD Over SALMON CREEK

Identification:

S.I.N.:	**03-219-105**
B.I.N.:	3317020
Year Built:	6/1/1998
Record Number:	205

Physical Characteristics:

Superstructure Type:	BOX, 3 SIDED P.C.
Substructure Type:	PILE, STEEL H
Number of Spans:	1
Max Span:	31.00 feet
Length:	31.00 feet
Width:	36'-4"
Rise:	4'-9"
Skew:	0 degrees
Number of Lanes:	2
R.O.W. Width:	49.50 feet
Road Orientation:	E & W
Scuppers:	0

Location:

Town:	**CLARKSON**
Mile Point:	1.05 miles E.OF SWEDEN WALKER R
NE Property:	2239-M/M Pietrantoni
NW Property:	2270-Mr/Mrs Benson
SE Property:	2236-Mr/Mrs Greczyn
SW Property:	2265-M/M Pietrantoni
Nearest Intersection 1:	CLARKSON-PARMA T.L. ROAD (C.R. #254)
Nearest Intersection 2:	SWEDEN WALKER ROAD (S.R. #260)

Miscellaneous Characteristics:

Traffic:	1,310
Traffic Date:	5/10/2005
Speed:	55 mph
Waterproof:	NO
Plans Availability:	NO
Maintenance 1:	MONROE COUNTY
Maintenance 2:	N/A
Posted:	0
Storm Outfalls:	0

IRELAND ROAD Over OTIS CREEK TRIBUTARY

Identification:

S.I.N.:	**03-219-144**
B.I.N.:	CULVERT
Year Built:	6/1/1929
Record Number:	206

Physical Characteristics:

Superstructure Type:	BOX, 3 SIDED R.C.
Substructure Type:	FOOTING, CONCRETE REINFORCED
Number of Spans:	1
Max Span:	7.50 feet
Length:	7.50 feet
Width:	71'-0"
Rise:	4'-10"
Skew:	0 degrees
Number of Lanes:	2
R.O.W. Width:	49.50 feet
Road Orientation:	E & W
Scuppers:	0

Location:

Town:	**CLARKSON**
Mile Point:	1.44 miles E.OF SWEDEN WALKER R
NE Property:	2072-M/M Almeter
NW Property:	2108-M/M Osterhaudt
SE Property:	2061-M/M Zarpentine
SW Property:	2105-Mrs. Marone
Nearest Intersection 1:	CLARKSON-PARMA T.L. ROAD (C.R. #254)
Nearest Intersection 2:	SWEDEN WALKER ROAD (S.R. #260)

Miscellaneous Characteristics:

Traffic:	1,310
Traffic Date:	5/10/2005
Speed:	55 mph
Waterproof:	NO
Plans Availability:	NO
Maintenance 1:	MONROE COUNTY
Maintenance 2:	N/A
Posted:	0
Storm Outfalls:	0

ISLAND COTTAGE ROAD Over ROUND POUND CREEK

Identification:

S.I.N.:	**05-134-066**
B.I.N.:	3317080
Year Built:	6/1/1997
Record Number:	207

Physical Characteristics:

Superstructure Type:	ARCH, PRECAST CONCRETE
Substructure Type:	CONCRETE, REINFORCED
Number of Spans:	1
Max Span:	32.00 feet
Length:	32.00 feet
Width:	37'-0"
Rise:	8'0"
Skew:	0 degrees
Number of Lanes:	2
R.O.W. Width:	49.50 feet
Road Orientation:	N & S
Scuppers:	0

Location:

Town:	**GREECE**
Mile Point:	0.66 miles N. OF LATTA ROAD
NE Property:	400-Town of Greece
NW Property:	491-M/M Resch
SE Property:	N/A
SW Property:	N/A
Nearest Intersection 1:	JANES ROAD (T)
Nearest Intersection 2:	LATTA ROAD (S.R. #18)

Miscellaneous Characteristics:

Traffic:	3,337
Traffic Date:	6/30/2004
Speed:	35 mph
Waterproof:	YES
Plans Availability:	YES
Maintenance 1:	MONROE COUNTY
Maintenance 2:	N/A
Posted:	0
Storm Outfalls:	0

Monroe County Bridge and Culvert Inventory

ISLAND COTTAGE ROAD Over LAKE ONTARIO STATE PARKWAY

Identification:

S.I.N.:	**05-134-117**
B.I.N.:	1072410
Year Built:	6/1/1983
Record Number:	208

Physical Characteristics:

Superstructure Type:	BEAM, STEEL/COMP
Substructure Type:	CONCRETE, REINFORCED
Number of Spans:	1
Max Span:	148.00 feet
Length:	148.00 feet
Width:	44'-1"
Rise:	11'-10"
Skew:	0 degrees
Number of Lanes:	2
R.O.W. Width:	49.50 feet
Road Orientation:	N & S
Scuppers:	0

Location:

Town:	**GREECE**
Mile Point:	1.17 miles N. OF LATTA ROAD
NE Property:	N/A
NW Property:	N/A
SE Property:	N/A
SW Property:	N/A
Nearest Intersection 1:	EDGEMERE DRIVE (C.R. #130)
Nearest Intersection 2:	JANES ROAD (T)

Miscellaneous Characteristics:

Traffic:	2,916
Traffic Date:	9/20/2000
Speed:	35 mph
Waterproof:	NO
Plans Availability:	NO
Maintenance 1:	NEW YORK STATE
Maintenance 2:	MC
Posted:	0
Storm Outfalls:	0

JACOBS ROAD Over YANTY CREEK

Identification:

S.I.N.:	**06-555-060**
B.I.N.:	3317670
Year Built:	6/1/1951
Record Number:	209

Physical Characteristics:

Superstructure Type:	GRATE, OPEN
Substructure Type:	CONCRETE, REINFORCED
Number of Spans:	1
Max Span:	22.00 feet
Length:	22.00 feet
Width:	26'-0"
Rise:	10'-1"
Skew:	40 degrees
Number of Lanes:	2
R.O.W. Width:	49.50 feet
Road Orientation:	E &W
Scuppers:	0

Location:

Town:	**HAMLIN**
Mile Point:	0.60 miles E. OF REDMAN ROAD
NE Property:	N/A
NW Property:	N/A
SE Property:	355-Timothy Smith
SW Property:	391-M/M Elphick
Nearest Intersection 1:	PRIEM ROAD (T)
Nearest Intersection 2:	REDMAN ROAD (C.R. #236)

Miscellaneous Characteristics:

Traffic:	109
Traffic Date:	6/29/1993
Speed:	30 mph
Waterproof:	NO
Plans Availability:	NO
Maintenance 1:	MONROE COUNTY
Maintenance 2:	Hamlin
Posted:	0
Storm Outfalls:	0

JEFFERSON AVENUE Over CROSS CANAL BROOK

Identification:

S.I.N.:	**13-040-007**
B.I.N.:	CULVERT
Year Built:	6/1/1989
Record Number:	210

Physical Characteristics:

Superstructure Type:	C.M.P. & CONC. ARCH
Substructure Type:	EARTH
Number of Spans:	1
Max Span:	5.60 feet
Length:	5.60 feet
Width:	86'-8"
Rise:	6'-6"
Skew:	0 degrees
Number of Lanes:	2
R.O.W. Width:	49.50 feet
Road Orientation:	N & S
Scuppers:	0

Location:

Town:	**PERINTON**
Mile Point:	0.07 miles N. OF AYRAULT ROAD
NE Property:	616-Ms. Kregal
NW Property:	617-M/M Naegler
SE Property:	638-Roxwell Inc.
SW Property:	N/A
Nearest Intersection 1:	WARD LANE (T)
Nearest Intersection 2:	AYRAULT ROAD (C.R. 21)

Miscellaneous Characteristics:

Traffic:	7,366
Traffic Date:	10/5/2005
Speed:	30 mph
Waterproof:	NO
Plans Availability:	YES
Maintenance 1:	MONROE COUNTY
Maintenance 2:	N/A
Posted:	0
Storm Outfalls:	0

Monroe County Bridge and Culvert Inventory

JEFFERSON AVENUE Over IRONDEQUOIT CREEK TRIBUTARY

Identification:

S.I.N.:	**13-040-067**
B.I.N.:	CULVERT
Year Built:	6/1/1929
Record Number:	211

Physical Characteristics:

Superstructure Type:	BOX, 3 SIDED R.C.
Substructure Type:	FOOTING, CONCRETE REINFORCED
Number of Spans:	1
Max Span:	4.83 feet
Length:	4.83 feet
Width:	40'-0"
Rise:	4'-6"
Skew:	0 degrees
Number of Lanes:	2
R.O.W. Width:	49.50 feet
Road Orientation:	N & S
Scuppers:	0

Location:

Town:	**PERINTON**
Mile Point:	0.67 miles N. OF AYRAULT ROAD
NE Property:	N/A
NW Property:	351-M/M Sharp
SE Property:	370-Crecco Inc.
SW Property:	N/A
Nearest Intersection 1:	BRIARWOOD LANE (T)
Nearest Intersection 2:	BRENTWOOD LANE

Miscellaneous Characteristics:

Traffic:	7,366
Traffic Date:	10/5/2005
Speed:	30 mph
Waterproof:	NO
Plans Availability:	YES
Maintenance 1:	MONROE COUNTY
Maintenance 2:	N/A
Posted:	0
Storm Outfalls:	0

KING ROAD Over BLACK CREEK TRIBUTARY

Identification:

S.I.N.:	**02-123-073**
B.I.N.:	CULVERT
Year Built:	6/1/1972
Record Number:	212

Physical Characteristics:

Superstructure Type:	M.P.P.A.
Substructure Type:	EARTH
Number of Spans:	1
Max Span:	7.00 feet
Length:	7.00 feet
Width:	92'-0"
Rise:	5'-1"
Skew:	0 degrees
Number of Lanes:	2
R.O.W. Width:	66.00 feet
Road Orientation:	N & S
Scuppers:	0

Location:

Town:	**CHILI**
Mile Point:	0.73 miles E. OF UNION STREET
NE Property:	N/A
NW Property:	110 Khym Kaupelis
SE Property:	N/A
SW Property:	N/A
Nearest Intersection 1:	UNION STREET (C.R. #259)
Nearest Intersection 2:	PAUL ROAD (C.R. #168)

Miscellaneous Characteristics:

Traffic:	5,608
Traffic Date:	5/19/2004
Speed:	35 mph
Waterproof:	NO
Plans Availability:	YES
Maintenance 1:	MONROE COUNTY
Maintenance 2:	N/A
Posted:	0
Storm Outfalls:	0

KIRK ROAD Over ROUND POND CREEK

Identification:

S.I.N.:	**05-262-038**
B.I.N.:	3317540
Year Built:	6/1/1937
Record Number:	213

Physical Characteristics:

Superstructure Type:	ARCH, JACK
Substructure Type:	CONCRETE, REINFORCED
Number of Spans:	1
Max Span:	30.00 feet
Length:	30.00 feet
Width:	26'-6"
Rise:	6'-4"
Skew:	0 degrees
Number of Lanes:	2
R.O.W. Width:	49.50 feet
Road Orientation:	N & S
Scuppers:	0

Location:

Town:	**GREECE**
Mile Point:	0.41 miles N. OF LATTA ROAD
NE Property:	296-Jean Gifford
NW Property:	TAY BROOK LANE
SE Property:	270-Robert Gebhardt
SW Property:	275-Debra Maynard
Nearest Intersection 1:	JANES ROAD (T)
Nearest Intersection 2:	LATTA ROAD (S.R. #18)

Miscellaneous Characteristics:

Traffic:	1,633
Traffic Date:	10/5/2004
Speed:	35 mph
Waterproof:	NO
Plans Availability:	YES
Maintenance 1:	MONROE COUNTY
Maintenance 2:	N/A
Posted:	0
Storm Outfalls:	4

Monroe County Bridge and Culvert Inventory

KIRK ROAD Over ROUND POND CREEK TRIBUTARY

Identification:

S.I.N.:	**05-262-041**
B.I.N.:	3317550
Year Built:	6/1/1937
Record Number:	214

Physical Characteristics:

Superstructure Type:	ARCH, JACK
Substructure Type:	CONCRETE, REINFORCED
Number of Spans:	1
Max Span:	30.00 feet
Length:	30.00 feet
Width:	27'-6"
Rise:	4'-0"
Skew:	0 degrees
Number of Lanes:	2
R.O.W. Width:	49.50 feet
Road Orientation:	N & S
Scuppers:	0

Location:

Town:	**GREECE**
Mile Point:	0.38 miles N. OF LATTA ROAD
NE Property:	270-Robert Gebhardt
NW Property:	275-Debra Maynard
SE Property:	260-Reiss/Hillyer
SW Property:	247-Farling/Chandley
Nearest Intersection 1:	JANES ROAD (T)
Nearest Intersection 2:	LATTA ROAD (S.R. #18)

Miscellaneous Characteristics:

Traffic:	1,633
Traffic Date:	10/5/2004
Speed:	35 mph
Waterproof:	NO
Plans Availability:	YES
Maintenance 1:	MONROE COUNTY
Maintenance 2:	N/A
Posted:	0
Storm Outfalls:	1

KLEM ROAD Over SHIPBUILDERS CREEK TRIBUTARY

Identification:

S.I.N.:	**18-005-004**
B.I.N.:	CULVERT
Year Built:	6/1/1965
Record Number:	215

Physical Characteristics:

Superstructure Type:	C.M.P.A.
Substructure Type:	EARTH
Number of Spans:	1
Max Span:	13.00 feet
Length:	7.17 feet
Width:	194'-0"
Rise:	4'-8"
Skew:	50 degrees
Number of Lanes:	4
R.O.W. Width:	66.00 feet
Road Orientation:	E & W
Scuppers:	0

Location:

Town:	**WEBSTER**
Mile Point:	0.04 miles E. OF BAY ROAD
NE Property:	480-M/M Pierce
NW Property:	N/A
SE Property:	465-M/M Yankloski
SW Property:	N/A
Nearest Intersection 1:	GRAVEL ROAD (C.R. #14)
Nearest Intersection 2:	BAY ROAD (C.R. #16)

Miscellaneous Characteristics:

Traffic:	5,392
Traffic Date:	11/8/2005
Speed:	40 mph
Waterproof:	NO
Plans Availability:	NO
Maintenance 1:	MONROE COUNTY
Maintenance 2:	N/A
Posted:	0
Storm Outfalls:	0

KLEM ROAD Over SHIPBUILDERS CREEK TRIBUTARY

Identification:

S.I.N.:	**18-005-072**
B.I.N.:	CULVERT
Year Built:	6/1/1965
Record Number:	216

Physical Characteristics:

Superstructure Type:	M.P.P.A.
Substructure Type:	EARTH
Number of Spans:	1
Max Span:	13.00 feet
Length:	13.00 feet
Width:	175'-0"
Rise:	8'-5"
Skew:	0 degrees
Number of Lanes:	2
R.O.W. Width:	66.00 feet
Road Orientation:	E & W
Scuppers:	0

Location:

Town:	**WEBSTER**
Mile Point:	0.72 miles E. OF BAY ROAD
NE Property:	N/A
NW Property:	610-Ed Varga
SE Property:	627-Joseph Lippa
SW Property:	N/A
Nearest Intersection 1:	GRAVEL ROAD (C.R. #14)
Nearest Intersection 2:	BAY ROAD (C.R. #16)

Miscellaneous Characteristics:

Traffic:	5,392
Traffic Date:	11/8/2005
Speed:	40 mph
Waterproof:	NO
Plans Availability:	NO
Maintenance 1:	MONROE COUNTY
Maintenance 2:	N/A
Posted:	0
Storm Outfalls:	0

Monroe County Bridge and Culvert Inventory

KLEM ROAD Over SHIPBUILDERS CREEK TRIBUTARY

Identification:

S.I.N.:	**18-005-129**
B.I.N.:	CULVERT
Year Built:	6/1/1965
Record Number:	217

Physical Characteristics:

Superstructure Type:	M.P.P.A.
Substructure Type:	EARTH
Number of Spans:	1
Max Span:	7.00 feet
Length:	7.00 feet
Width:	82'-0"
Rise:	5'-1"
Skew:	9 degrees
Number of Lanes:	2
R.O.W. Width:	66.00 feet
Road Orientation:	E & W
Scuppers:	0

Location:

Town:	**WEBSTER**
Mile Point:	1.29 miles E. OF BAY ROAD
NE Property:	N/A
NW Property:	722-Shirley Vergilia
SE Property:	737-Richard Seiler
SW Property:	731-M/M Tulley
Nearest Intersection 1:	FIVE MILE LINE ROAD (C.R. #18)
Nearest Intersection 2:	GRAVEL ROAD (C.R. #14)

Miscellaneous Characteristics:

Traffic:	6,102
Traffic Date:	7/22/2003
Speed:	40 mph
Waterproof:	NO
Plans Availability:	NO
Maintenance 1:	MONROE COUNTY
Maintenance 2:	N/A
Posted:	0
Storm Outfalls:	0

KLEM ROAD Over SHIPBUILDERS CREEK TRIBUTARY

Identification:

S.I.N.:	**18-005-146**
B.I.N.:	CULVERT
Year Built:	6/1/1965
Record Number:	218

Physical Characteristics:

Superstructure Type:	C.M.P.A.
Substructure Type:	EARTH
Number of Spans:	1
Max Span:	8.17 feet
Length:	8.17 feet
Width:	80'-0"
Rise:	5'-10"
Skew:	17 degrees
Number of Lanes:	2
R.O.W. Width:	66.00 feet
Road Orientation:	E & W
Scuppers:	0

Location:

Town:	**WEBSTER**
Mile Point:	1.46 miles E. OF BAY ROAD
NE Property:	N/A
NW Property:	762-M/M Eggert
SE Property:	765-M/M Winslow
SW Property:	761-Carole Maddocks
Nearest Intersection 1:	FIVE MILE LINE ROAD (C.R. #18)
Nearest Intersection 2:	GRAVEL ROAD (C.R. #14)

Miscellaneous Characteristics:

Traffic:	6,102
Traffic Date:	7/22/2003
Speed:	40 mph
Waterproof:	NO
Plans Availability:	NO
Maintenance 1:	MONROE COUNTY
Maintenance 2:	N/A
Posted:	0
Storm Outfalls:	0

KLEM ROAD Over SHIPBUILDERS CREEK TRIBUTARY

Identification:

S.I.N.:	**18-005-257**
B.I.N.:	CULVERT
Year Built:	6/1/1965
Record Number:	219

Physical Characteristics:

Superstructure Type:	M.P.P.A.
Substructure Type:	EARTH
Number of Spans:	1
Max Span:	9.50 feet
Length:	9.50 feet
Width:	133'-0"
Rise:	6'-5"
Skew:	51 degrees
Number of Lanes:	2
R.O.W. Width:	66.00 feet
Road Orientation:	E & W
Scuppers:	0

Location:

Town:	**WEBSTER**
Mile Point:	2.57 miles E. OF BAY ROAD
NE Property:	1014-M/M Beardsley
NW Property:	986-M/M Mann
SE Property:	1007-M/M Spies
SW Property:	969-M/M Barker
Nearest Intersection 1:	HARD ROAD
Nearest Intersection 2:	APPLEGROVE CIRCLE

Miscellaneous Characteristics:

Traffic:	6,302
Traffic Date:	9/27/2005
Speed:	40 mph
Waterproof:	NO
Plans Availability:	NO
Maintenance 1:	MONROE COUNTY
Maintenance 2:	N/A
Posted:	0
Storm Outfalls:	0

Monroe County Bridge and Culvert Inventory

KLEM ROAD Over SHIPBUILDERS CREEK TRIBUTARY

Identification:

S.I.N.:	**18-005-329**
B.I.N.:	CULVERT
Year Built:	6/1/1971
Record Number:	220

Physical Characteristics:

Superstructure Type:	M.P.P.A.
Substructure Type:	EARTH
Number of Spans:	1
Max Span:	9.50 feet
Length:	9.50 feet
Width:	136'-0"
Rise:	6'-5"
Skew:	42 degrees
Number of Lanes:	2
R.O.W. Width:	66.00 feet
Road Orientation:	E & W
Scuppers:	0

Location:

Town:	**WEBSTER**
Mile Point:	3.29 miles E. OF BAY ROAD
NE Property:	N/A
NW Property:	N/A
SE Property:	N/A
SW Property:	N/A
Nearest Intersection 1:	WEBSTER ROAD (S.R. #250)
Nearest Intersection 2:	HOLT ROAD (C.R. #10)

Miscellaneous Characteristics:

Traffic:	4,858
Traffic Date:	9/27/2005
Speed:	40 mph
Waterproof:	NO
Plans Availability:	NO
Maintenance 1:	MONROE COUNTY
Maintenance 2:	N/A
Posted:	0
Storm Outfalls:	0

KLEM ROAD Over MILL CREEK TRIBUTARY

Identification:

S.I.N.:	**18-005-395**
B.I.N.:	CULVERT
Year Built:	6/1/1971
Record Number:	221

Physical Characteristics:

Superstructure Type:	M.P.P.A.
Substructure Type:	EARTH
Number of Spans:	1
Max Span:	9.50 feet
Length:	9.50 feet
Width:	80'-0"
Rise:	6'-5"
Skew:	7 degrees
Number of Lanes:	2
R.O.W. Width:	66.00 feet
Road Orientation:	E & W
Scuppers:	0

Location:

Town:	**WEBSTER**
Mile Point:	3.95 miles E. OF BAY ROAD
NE Property:	FIELD
NW Property:	FIELD
SE Property:	FIELD
SW Property:	FIELD
Nearest Intersection 1:	ROUTE 250
Nearest Intersection 2:	HOLT ROAD

Miscellaneous Characteristics:

Traffic:	4,858
Traffic Date:	9/27/2005
Speed:	40 mph
Waterproof:	NO
Plans Availability:	NO
Maintenance 1:	MONROE COUNTY
Maintenance 2:	N/A
Posted:	0
Storm Outfalls:	0

KLEM ROAD Over MILL CREEK TRIBUTARY

Identification:

S.I.N.:	**18-005-404**
B.I.N.:	3368070
Year Built:	6/1/1971
Record Number:	222

Physical Characteristics:

Superstructure Type:	C.M.P.A.
Substructure Type:	EARTH
Number of Spans:	3
Max Span:	6.75 feet
Length:	6.75 feet
Width:	102'-0"
Rise:	5'-0"
Skew:	17 degrees
Number of Lanes:	2
R.O.W. Width:	66.00 feet
Road Orientation:	E & W
Scuppers:	0

Location:

Town:	**WEBSTER**
Mile Point:	4.04 miles E. OF BAY ROAD
NE Property:	N/A
NW Property:	N/A
SE Property:	N/A
SW Property:	N/A
Nearest Intersection 1:	WEBSTER ROAD (S.R. #250)
Nearest Intersection 2:	HOLT ROAD (C.R. #10)

Miscellaneous Characteristics:

Traffic:	4,858
Traffic Date:	9/27/2005
Speed:	40 mph
Waterproof:	NO
Plans Availability:	NO
Maintenance 1:	MONROE COUNTY
Maintenance 2:	N/A
Posted:	0
Storm Outfalls:	0

Monroe County Bridge and Culvert Inventory

KREAG ROAD Over IRONDEQUOIT CREEK TRIBUTARY

Identification:

S.I.N.:	**13-027-012**
B.I.N.:	CULVERT
Year Built:	6/1/1977
Record Number:	223

Physical Characteristics:

Superstructure Type:	M.P.P.A.
Substructure Type:	EARTH
Number of Spans:	1
Max Span:	8.17 feet
Length:	8.17 feet
Width:	74'-0"
Rise:	5'-9"
Skew:	0 degrees
Number of Lanes:	2
R.O.W. Width:	49.50 feet
Road Orientation:	N & S
Scuppers:	0

Location:

Town:	**PERINTON**
Mile Point:	0.12 miles E. OF ROUTE 96
NE Property:	643-No info
NW Property:	651-Mr. Ostertag
SE Property:	640-Kreag Rd Assoc.
SW Property:	656-No info
Nearest Intersection 1:	PITTSFORD-PALMYRA ROAD (S.R. #31)
Nearest Intersection 2:	PITTSFORD-VICTOR ROAD (S.R. #96)

Miscellaneous Characteristics:

Traffic:	8,223
Traffic Date:	10/5/2005
Speed:	35 mph
Waterproof:	NO
Plans Availability:	YES
Maintenance 1:	MONROE COUNTY
Maintenance 2:	N/A
Posted:	0
Storm Outfalls:	0

LAKE ROAD Over FOUR MILE CREEK

Identification:

S.I.N.:	**18-001-098**
B.I.N.:	3361620
Year Built:	10/1/2004
Record Number:	224

Physical Characteristics:

Superstructure Type:	M.P.A.
Substructure Type:	
Number of Spans:	2
Max Span:	20.00 feet
Length:	42.00 feet
Width:	87'-7"
Rise:	10'-0"
Skew:	0 degrees
Number of Lanes:	2
R.O.W. Width:	66.00 feet
Road Orientation:	E & W
Scuppers:	0

Location:

Town:	**WEBSTER**
Mile Point:	0.98 miles E. OF WEBSTER ROAD
NE Property:	1432-M/M D'Angelo
NW Property:	1420-Mr. Galka
SE Property:	1447-Mr. Hedden
SW Property:	N/A
Nearest Intersection 1:	SALT ROAD (C.R. #6)
Nearest Intersection 2:	PHILLIPS ROAD (C.R. #8)

Miscellaneous Characteristics:

Traffic:	1,820
Traffic Date:	9/27/2005
Speed:	40 mph
Waterproof:	NO
Plans Availability:	YES
Maintenance 1:	MONROE COUNTY
Maintenance 2:	N/A
Posted:	0
Storm Outfalls:	2

LAKE ROAD EAST FORK Over SANDY CREEK

Identification:

S.I.N.:	**06-232-013**
B.I.N.:	1015310
Year Built:	6/1/1958
Record Number:	225

Physical Characteristics:

Superstructure Type:	BEAM, PRESTRESSED BOX
Substructure Type:	CONCRETE, REINFORCED
Number of Spans:	2
Max Span:	62.00 feet
Length:	126.00 feet
Width:	31'-3"
Rise:	12'-8"
Skew:	0 degrees
Number of Lanes:	2
R.O.W. Width:	49.50 feet
Road Orientation:	N & S
Scuppers:	0

Location:

Town:	**HAMLIN**
Mile Point:	0.13 miles N. OF N. HAMLIN ROAD
NE Property:	N/A
NW Property:	N/A
SE Property:	CREEK VIEW DRIVE
SW Property:	305-M/M Hamlin
Nearest Intersection 1:	MOSCOW ROAD (C.R. #211)
Nearest Intersection 2:	NORTH HAMLIN ROAD (C.R. #209)

Miscellaneous Characteristics:

Traffic:	1,207
Traffic Date:	10/13/1999
Speed:	55 mph
Waterproof:	YES
Plans Availability:	YES
Maintenance 1:	MONROE COUNTY
Maintenance 2:	N/A
Posted:	0
Storm Outfalls:	0

Monroe County Bridge and Culvert Inventory

LAKE ROAD WEST FORK Over SANDY CREEK

Identification:

S.I.N.:	**06-234-100**
B.I.N.:	3317630
Year Built:	6/1/1941
Record Number:	226

Physical Characteristics:

Superstructure Type:	TRUSS, PONY
Substructure Type:	CONCRETE, REINFORCED
Number of Spans:	1
Max Span:	92.00 feet
Length:	92.00 feet
Width:	26'-8"
Rise:	10'-4"
Skew:	30 degrees
Number of Lanes:	2
R.O.W. Width:	49.50 feet
Road Orientation:	N & S
Scuppers:	0

Location:

Town:	**HAMLIN**
Mile Point:	1.00 miles N. OF CHURCH ROAD
NE Property:	N/A
NW Property:	N/A
SE Property:	N/A
SW Property:	N/A
Nearest Intersection 1:	PRIEM ROAD (T)
Nearest Intersection 2:	CHURCH ROAD (S.R. #360)

Miscellaneous Characteristics:

Traffic:	1,059
Traffic Date:	7/15/1997
Speed:	55 mph
Waterproof:	NO
Plans Availability:	YES
Maintenance 1:	MONROE COUNTY
Maintenance 2:	N/A
Posted:	0
Storm Outfalls:	0

LATONA ROAD Over PADDY HILL CREEK

Identification:

S.I.N.:	**05-152-040**
B.I.N.:	CULVERT
Year Built:	6/1/1968
Record Number:	227

Physical Characteristics:

Superstructure Type:	BOX, 3 SIDED R.C.
Substructure Type:	FOOTING, CONCRETE REINFORCED
Number of Spans:	1
Max Span:	8.00 feet
Length:	8.00 feet
Width:	148'-6"
Rise:	2'-4"
Skew:	0 degrees
Number of Lanes:	2
R.O.W. Width:	99.00 feet
Road Orientation:	N & S
Scuppers:	0

Location:

Town:	**GREECE**
Mile Point:	.40 miles N. OF RIDGEWAY AVE
NE Property:	KODAK PARK
NW Property:	N/A
SE Property:	N/A
SW Property:	N/A
Nearest Intersection 1:	RIDGEWAY AVENUE (C.R. #111)
Nearest Intersection 2:	RIDGE ROAD (S.R. #104)

Miscellaneous Characteristics:

Traffic:	13,258
Traffic Date:	10/19/2004
Speed:	35 mph
Waterproof:	NO
Plans Availability:	NO
Maintenance 1:	MONROE COUNTY
Maintenance 2:	N/A
Posted:	0
Storm Outfalls:	0

LATONA ROAD Over PADDY HILL CREEK

Identification:

S.I.N.:	**05-152-049**
B.I.N.:	CULVERT
Year Built:	6/1/1968
Record Number:	228

Physical Characteristics:

Superstructure Type:	BOX, 3 SIDED R.C.
Substructure Type:	CONCRETE
Number of Spans:	1
Max Span:	8.00 feet
Length:	8.00 feet
Width:	148'-6"
Rise:	3'-8"
Skew:	53 degrees
Number of Lanes:	2
R.O.W. Width:	99.00 feet
Road Orientation:	N & S
Scuppers:	0

Location:

Town:	**GREECE**
Mile Point:	0.49 miles N. OF RIDGEWAY AVE
NE Property:	180-David Flood
NW Property:	145-M/M Slyke
SE Property:	ROUTE 390
SW Property:	ROUTE 390
Nearest Intersection 1:	RIDGEWAY AVENUE (C.R. #111)
Nearest Intersection 2:	RIDGE ROAD (S.R. #104)

Miscellaneous Characteristics:

Traffic:	13,258
Traffic Date:	10/19/2004
Speed:	35 mph
Waterproof:	NO
Plans Availability:	NO
Maintenance 1:	MONROE COUNTY
Maintenance 2:	N/A
Posted:	0
Storm Outfalls:	0

Monroe County Bridge and Culvert Inventory

LAWRENCE ROAD Over MORMAN CREEK

Identification:

S.I.N.:	**03-215-046**
B.I.N.:	CULVERT
Year Built:	6/1/1934
Record Number:	229

Physical Characteristics:

Superstructure Type:	BOX, 3 SIDED R.C.
Substructure Type:	FOOTING, CONCRETE REINFORCED
Number of Spans:	1
Max Span:	15.50 feet
Length:	15.50 feet
Width:	33'-0"
Rise:	6'-4"
Skew:	45 degrees
Number of Lanes:	2
R.O.W. Width:	66.00 feet
Road Orientation:	E & W
Scuppers:	0

Location:

Town:	**CLARKSON**
Mile Point:	0.46 miles E. OF LAKE ROAD
NE Property:	1540-Mr/Mrs Troendle
NW Property:	1622-Mrs. Merino
SE Property:	N/A
SW Property:	N/A
Nearest Intersection 1:	SWEDEN WALKER ROAD (S.R. #260)
Nearest Intersection 2:	LAKE ROAD (S.R. #19)

Miscellaneous Characteristics:

Traffic:	394
Traffic Date:	10/19/2004
Speed:	55 mph
Waterproof:	YES
Plans Availability:	NO
Maintenance 1:	MONROE COUNTY
Maintenance 2:	N/A
Posted:	0
Storm Outfalls:	0

LAWRENCE ROAD Over MORMAN CREEK

Identification:

S.I.N.:	**03-215-067**
B.I.N.:	3316990
Year Built:	6/1/1928
Record Number:	230

Physical Characteristics:

Superstructure Type:	BEAM, DROP/SLAB
Substructure Type:	CONCRETE, REINFORCED
Number of Spans:	1
Max Span:	30.00 feet
Length:	30.00 feet
Width:	24'-1"
Rise:	6'-8"
Skew:	0 degrees
Number of Lanes:	2
R.O.W. Width:	66.00 feet
Road Orientation:	E & W
Scuppers:	0

Location:

Town:	**CLARKSON**
Mile Point:	0.67 miles E. OF LAKE ROAD
NE Property:	1472-Mr/Mrs Reed
NW Property:	1514-Mr/Mrs Mannix
SE Property:	N/A
SW Property:	N/A
Nearest Intersection 1:	SWEDEN WALKER ROAD (S.R. #260)
Nearest Intersection 2:	LAKE ROAD (S.R. #19)

Miscellaneous Characteristics:

Traffic:	394
Traffic Date:	10/19/2004
Speed:	55 mph
Waterproof:	NO
Plans Availability:	NO
Maintenance 1:	MONROE COUNTY
Maintenance 2:	N/A
Posted:	0
Storm Outfalls:	0

LAWRENCE ROAD Over MORMAN CREEK TRIBUTARY

Identification:

S.I.N.:	**03-215-157**
B.I.N.:	CULVERT
Year Built:	1/1/1800
Record Number:	231

Physical Characteristics:

Superstructure Type:	C.M.P.A.
Substructure Type:	EARTH
Number of Spans:	2
Max Span:	5.50 feet
Length:	9.00 feet
Width:	52'-7"
Rise:	2'-6"
Skew:	37 degrees
Number of Lanes:	2
R.O.W. Width:	66.00 feet
Road Orientation:	E & W
Scuppers:	0

Location:

Town:	**CLARKSON**
Mile Point:	1.57 miles E. OF LAKE ROAD
NE Property:	1084-Mr/Mrs Hoomans
NW Property:	N/A
SE Property:	1115-Mr. Gauldin
SW Property:	1147-Mr/Mrs Lugert
Nearest Intersection 1:	SWEDEN WALKER ROAD (S.R. #260)
Nearest Intersection 2:	LAKE ROAD (S.R. #19)

Miscellaneous Characteristics:

Traffic:	610
Traffic Date:	5/10/2005
Speed:	55 mph
Waterproof:	NO
Plans Availability:	YES
Maintenance 1:	MONROE COUNTY
Maintenance 2:	N/A
Posted:	0
Storm Outfalls:	0

Monroe County Bridge and Culvert Inventory

LAWRENCE ROAD Over BROCKPORT CREEK

Identification:

S.I.N.:	**03-215-248**
B.I.N.:	3317000
Year Built:	6/1/1930
Record Number:	232

Physical Characteristics:

Superstructure Type:	BEAM, DROP/SLAB
Substructure Type:	CONCRETE, REINFORCED
Number of Spans:	1
Max Span:	33.00 feet
Length:	33.00 feet
Width:	24'-1"
Rise:	7'-5"
Skew:	0 degrees
Number of Lanes:	2
R.O.W. Width:	66.00 feet
Road Orientation:	E & W
Scuppers:	0

Location:

Town:	**CLARKSON**
Mile Point:	2.48 miles E. OF LAKE ROAD
NE Property:	N/A
NW Property:	804-Mr/Mrs Chattin
SE Property:	N/A
SW Property:	795-Mr. Sitterly
Nearest Intersection 1:	SWEDEN WALKER ROAD (S.R. #260)
Nearest Intersection 2:	LAKE ROAD (S.R. #19)

Miscellaneous Characteristics:

Traffic:	394
Traffic Date:	10/28/2004
Speed:	55 mph
Waterproof:	NO
Plans Availability:	NO
Maintenance 1:	MONROE COUNTY
Maintenance 2:	N/A
Posted:	0
Storm Outfalls:	2

LAWRENCE ROAD Over OTIS CREEK

Identification:

S.I.N.:	**03-215-358**
B.I.N.:	3317010
Year Built:	6/1/1929
Record Number:	233

Physical Characteristics:

Superstructure Type:	BEAM, DROP/SLAB
Substructure Type:	CONCRETE, REINFORCED
Number of Spans:	1
Max Span:	22.00 feet
Length:	22.00 feet
Width:	24'-1"
Rise:	7'-5"
Skew:	0 degrees
Number of Lanes:	2
R.O.W. Width:	66.00 feet
Road Orientation:	E & W
Scuppers:	0

Location:

Town:	**CLARKSON**
Mile Point:	3.58 miles E. OF LAKE ROAD
NE Property:	252-Mr/Mrs Beehler
NW Property:	288-Mr.Kobryn
SE Property:	281-Mr/Mrs Pfund
SW Property:	N/A
Nearest Intersection 1:	CLARKSON-PARMA T.L. ROAD (C.R. #254)
Nearest Intersection 2:	SWEDEN WALKER ROAD (S.R. #260)

Miscellaneous Characteristics:

Traffic:	488
Traffic Date:	8/19/1997
Speed:	55 mph
Waterproof:	NO
Plans Availability:	NO
Maintenance 1:	MONROE COUNTY
Maintenance 2:	N/A
Posted:	0
Storm Outfalls:	0

LAWTON ROAD Over MOORMAN CREEK

Identification:

S.I.N.:	**03-217-037**
B.I.N.:	3317030
Year Built:	6/1/1932
Record Number:	234

Physical Characteristics:

Superstructure Type:	BEAM, DROP/SLAB
Substructure Type:	CONCRETE, REINFORCED
Number of Spans:	2
Max Span:	23.00 feet
Length:	46.00 feet
Width:	24'-2"
Rise:	5'-10"
Skew:	33 degrees
Number of Lanes:	2
R.O.W. Width:	49.50 feet
Road Orientation:	E & W
Scuppers:	0

Location:

Town:	**CLARKSON**
Mile Point:	0.37 miles E. OF LAKE ROAD
NE Property:	N/A
NW Property:	N/A
SE Property:	N/A
SW Property:	N/A
Nearest Intersection 1:	SWEDEN WALKER ROAD (S.R. #260)
Nearest Intersection 2:	LAKE ROAD (S.R. #19)

Miscellaneous Characteristics:

Traffic:	451
Traffic Date:	5/10/2005
Speed:	55 mph
Waterproof:	YES
Plans Availability:	YES
Maintenance 1:	MONROE COUNTY
Maintenance 2:	N/A
Posted:	0
Storm Outfalls:	0

Monroe County Bridge and Culvert Inventory

LAWTON ROAD Over BROCKPORT CREEK

Identification:

S.I.N.:	**03-217-137**
B.I.N.:	CULVERT
Year Built:	6/1/1990
Record Number:	235

Physical Characteristics:

Superstructure Type:	C.M.P.A.
Substructure Type:	FOOTING, CONCRETE REINFORCED
Number of Spans:	1
Max Span:	19.67 feet
Length:	19.67 feet
Width:	48'-6"
Rise:	8'-3"
Skew:	0 degrees
Number of Lanes:	2
R.O.W. Width:	49.50 feet
Road Orientation:	E & W
Scuppers:	0

Location:

Town:	**CLARKSON**
Mile Point:	1.37 miles E. OF LAKE ROAD
NE Property:	N/A
NW Property:	380-Mr/Mrs Wolff
SE Property:	373-Mr/Mrs Weed
SW Property:	383-Mr. Day
Nearest Intersection 1:	SWEDEN WALKER ROAD (S.R. #260)
Nearest Intersection 2:	LAKE ROAD (S.R. #19)

Miscellaneous Characteristics:

Traffic:	428
Traffic Date:	10/19/2004
Speed:	55 mph
Waterproof:	NO
Plans Availability:	YES
Maintenance 1:	MONROE COUNTY
Maintenance 2:	N/A
Posted:	0
Storm Outfalls:	0

LEE ROAD Over ERIE CANAL

Identification:

S.I.N.:	**04-154-052**
B.I.N.:	4443110
Year Built:	6/1/1981
Record Number:	236

Physical Characteristics:

Superstructure Type:	BEAM, STEEL/COMP
Substructure Type:	CONCRETE, REINFORCED
Number of Spans:	1
Max Span:	214.00 feet
Length:	214.00 feet
Width:	50'-0"
Rise:	30'-0"
Skew:	0 degrees
Number of Lanes:	4
R.O.W. Width:	49.50 feet
Road Orientation:	N & S
Scuppers:	0

Location:

Town:	**GATES**
Mile Point:	0.52 miles N. OF LYELL AVENUE
NE Property:	N/A
NW Property:	N/A
SE Property:	N/A
SW Property:	N/A
Nearest Intersection 1:	EMERSON STREET
Nearest Intersection 2:	TROLLEY BOULEVARD (C.R. #115)

Miscellaneous Characteristics:

Traffic:	11,554
Traffic Date:	6/18/1996
Speed:	35 mph
Waterproof:	NO
Plans Availability:	NO
Maintenance 1:	NEW YORK STATE
Maintenance 2:	MC
Posted:	0
Storm Outfalls:	0

LEHIGH STATION ROAD Over RED CREEK TRIBUTARY WEST BRANCH

Identification:

S.I.N.:	**07-079-073**
B.I.N.:	CULVERT
Year Built:	6/1/1979
Record Number:	237

Physical Characteristics:

Superstructure Type:	C.M.P.A.
Substructure Type:	EARTH
Number of Spans:	1
Max Span:	6.08 feet
Length:	6.08 feet
Width:	66'-0"
Rise:	4'-7"
Skew:	34 degrees
Number of Lanes:	2
R.O.W. Width:	66.00 feet
Road Orientation:	E & W
Scuppers:	0

Location:

Town:	**HENRIETTA**
Mile Point:	0.73 miles E. OF EAST RIVER RD
NE Property:	280-No info
NW Property:	290-Ms. Johnson
SE Property:	N/A
SW Property:	275-M/M Featherman
Nearest Intersection 1:	BECKWITH ROAD (T)
Nearest Intersection 2:	EAST RIVER ROAD (C.R #84)

Miscellaneous Characteristics:

Traffic:	3,395
Traffic Date:	10/19/2004
Speed:	40 mph
Waterproof:	NO
Plans Availability:	YES
Maintenance 1:	MONROE COUNTY
Maintenance 2:	N/A
Posted:	0
Storm Outfalls:	0

Monroe County Bridge and Culvert Inventory

LINCOLN ROAD Over RETAINING WALL @ SW COR. RR

Identification:

S.I.N.:	**13-036-076**
B.I.N.:	WALL
Year Built:	6/1/1978
Record Number:	238

Physical Characteristics:

Superstructure Type:	WALL, RETAINING
Substructure Type:	CONCRETE
Number of Spans:	0
Max Span:	30.00 feet
Length:	355.00 feet
Width:	N.A.
Rise:	17'TO 25'
Skew:	0 degrees
Number of Lanes:	0
R.O.W. Width:	49.50 feet
Road Orientation:	N & S
Scuppers:	0

Location:

Town:	**PERINTON**
Mile Point:	0.76 miles N. OF FAIRPORT ROAD
NE Property:	N/A
NW Property:	N/A
SE Property:	N/A
SW Property:	N/A
Nearest Intersection 1:	DESPATCH DRIVE (T)
Nearest Intersection 2:	FAIRPORT ROAD (S.R. #31F)

Miscellaneous Characteristics:

Traffic:	9,588
Traffic Date:	6/30/1998
Speed:	30 mph
Waterproof:	NO
Plans Availability:	YES
Maintenance 1:	MONROE COUNTY
Maintenance 2:	N/A
Posted:	0
Storm Outfalls:	0

LINDEN AVENUE Over IRONDEQUOIT CREEK

Identification:

S.I.N.:	**13-015-050**
B.I.N.:	1043470
Year Built:	6/1/1990
Record Number:	239

Physical Characteristics:

Superstructure Type:	GIRDERS, PLATE
Substructure Type:	CONCRETE, REINFORCED
Number of Spans:	1
Max Span:	148.00 feet
Length:	148.00 feet
Width:	50'-0"
Rise:	15'-0"
Skew:	0 degrees
Number of Lanes:	2
R.O.W. Width:	66.00 feet
Road Orientation:	E & W
Scuppers:	0

Location:

Town:	**PERINTON**
Mile Point:	0.50 miles E. OF PERINTON T.L.
NE Property:	N/A
NW Property:	403-Ms. Honadle
SE Property:	N/A
SW Property:	N/A
Nearest Intersection 1:	WHITNEY ROAD (C.R. #17)
Nearest Intersection 2:	BLUFF DRIVE (T)

Miscellaneous Characteristics:

Traffic:	16,662
Traffic Date:	11/15/2005
Speed:	30 mph
Waterproof:	NO
Plans Availability:	NO
Maintenance 1:	MONROE COUNTY
Maintenance 2:	N/A
Posted:	0
Storm Outfalls:	0

LING ROAD Over SLATER CREEK

Identification:

S.I.N.:	**05-666-045**
B.I.N.:	2211110
Year Built:	10/1/1993
Record Number:	240

Physical Characteristics:

Superstructure Type:	BEAM, PRESTRESSED VOIDED
Substructure Type:	CONCRETE, REINFORCED
Number of Spans:	1
Max Span:	46.00 feet
Length:	46.00 feet
Width:	45' 0"
Rise:	4'
Skew:	0 degrees
Number of Lanes:	2
R.O.W. Width:	49.50 feet
Road Orientation:	E & W
Scuppers:	0

Location:

Town:	**GREECE**
Mile Point:	0.45 miles E. OF DEWEY AVENUE
NE Property:	N/A
NW Property:	N/A
SE Property:	N/A
SW Property:	N/A
Nearest Intersection 1:	GREENLEAF ROAD (C.R. #126)
Nearest Intersection 2:	DEWEY AVENUE (C.R. #132)

Miscellaneous Characteristics:

Traffic:	3,880
Traffic Date:	6/1/1984
Speed:	30mph
Waterproof:	NO
Plans Availability:	YES
Maintenance 1:	GREECE
Maintenance 2:	N/A
Posted:	0
Storm Outfalls:	0

Monroe County Bridge and Culvert Inventory

LONG POND ROAD Over ERIE CANAL

Identification:

S.I.N.:	**05-136-023**
B.I.N.:	4443120
Year Built:	6/1/1991
Record Number:	241

Physical Characteristics:

Superstructure Type:	BEAM, STEEL/COMP
Substructure Type:	CONCRETE, REINFORCED
Number of Spans:	3
Max Span:	105.00 feet
Length:	224.00 feet
Width:	66'-0"
Rise:	30'-0"
Skew:	0 degrees
Number of Lanes:	2
R.O.W. Width:	49.50 feet
Road Orientation:	N & S
Scuppers:	0

Location:

Town:	**GREECE**
Mile Point:	0.23 miles N. OF GREECE T.L.
NE Property:	N/A
NW Property:	N/A
SE Property:	N/A
SW Property:	N/A
Nearest Intersection 1:	RIDGEWAY AVENUE (C.R. #111)
Nearest Intersection 2:	GATES-GREECE T.L. ROAD

Miscellaneous Characteristics:

Traffic:	18,802
Traffic Date:	10/6/2004
Speed:	35 mph
Waterproof:	NO
Plans Availability:	YES
Maintenance 1:	NEW YORK STATE
Maintenance 2:	MC
Posted:	0
Storm Outfalls:	0

LONG POND ROAD Over ROUND POND CREEK

Identification:

S.I.N.:	**05-136-256**
B.I.N.:	3369710
Year Built:	6/1/1965
Record Number:	242

Physical Characteristics:

Superstructure Type:	M.P.P.A.
Substructure Type:	EARTH
Number of Spans:	2
Max Span:	11.00 feet
Length:	24.00 feet
Width:	145'-0"
Rise:	7'-0"
Skew:	55 degrees
Number of Lanes:	2
R.O.W. Width:	66.00 feet
Road Orientation:	N & S
Scuppers:	0

Location:

Town:	**GREECE**
Mile Point:	2.56 miles N. OF GREECE T.L.
NE Property:	N/A
NW Property:	1163-Darryl DeLucca
SE Property:	1150-M/M Metzger
SW Property:	1165-Mrs. Studeman
Nearest Intersection 1:	RIDGE ROAD (S.R. #104)
Nearest Intersection 2:	MAIDEN LANE (T)

Miscellaneous Characteristics:

Traffic:	20,836
Traffic Date:	6/9/2004
Speed:	25 mph
Waterproof:	NO
Plans Availability:	NO
Maintenance 1:	MONROE COUNTY
Maintenance 2:	N/A
Posted:	0
Storm Outfalls:	0

LONG POND ROAD Over ROUND POND CREEK

Identification:

S.I.N.:	**05-136-465**
B.I.N.:	3368060
Year Built:	6/1/1980
Record Number:	243

Physical Characteristics:

Superstructure Type:	BOX, 3 SIDED R.C.
Substructure Type:	EARTH
Number of Spans:	2
Max Span:	7.75 feet
Length:	16.50 feet
Width:	145'-10"
Rise:	4'-0"
Skew:	45 degrees
Number of Lanes:	2
R.O.W. Width:	66.00 feet
Road Orientation:	N & S
Scuppers:	0

Location:

Town:	**GREECE**
Mile Point:	4.65 miles N. OF GREECE T.L.
NE Property:	N/A
NW Property:	NORTHWOOD DRIVE
SE Property:	GREECE HIGH SCHOOL
SW Property:	N/A
Nearest Intersection 1:	LATTA ROAD (S.R. #18)
Nearest Intersection 2:	ENGLISH ROAD (C.R. #109)

Miscellaneous Characteristics:

Traffic:	2,836
Traffic Date:	6/10/2004
Speed:	35 mph
Waterproof:	NO
Plans Availability:	YES
Maintenance 1:	MONROE COUNTY
Maintenance 2:	N/A
Posted:	0
Storm Outfalls:	0

Monroe County Bridge and Culvert Inventory

LONG POND ROAD Over LARKIN CREEK

Identification:

S.I.N.:	**05-136-628**
B.I.N.:	3317580
Year Built:	6/1/1999
Record Number:	244

Physical Characteristics:

Superstructure Type:	BOX, 4 SIDED P.C.
Substructure Type:	FOOTING, STONE SPREAD
Number of Spans:	1
Max Span:	24.00 feet
Length:	25.92 feet
Width:	51'-0"
Rise:	7'-1"
Skew:	0 degrees
Number of Lanes:	2
R.O.W. Width:	49.50 feet
Road Orientation:	N & S
Scuppers:	0

Location:

Town:	**GREECE**
Mile Point:	6.28 miles N. OF GREECE T.L.
NE Property:	448-Dorothy Shannon
NW Property:	447-Louis Noto
SE Property:	N/A
SW Property:	N/A
Nearest Intersection 1:	KUHN ROAD (C.R. #108)
Nearest Intersection 2:	JANES ROAD (T)

Miscellaneous Characteristics:

Traffic:	6,731
Traffic Date:	10/11/2005
Speed:	35 mph
Waterproof:	YES
Plans Availability:	YES
Maintenance 1:	MONROE COUNTY
Maintenance 2:	N/A
Posted:	0
Storm Outfalls:	0

LONG POND ROAD Over LARKIN CREEK TRIBUTARY

Identification:

S.I.N.:	**05-136-648**
B.I.N.:	CULVERT
Year Built:	6/1/1922
Record Number:	245

Physical Characteristics:

Superstructure Type:	BOX, 3 SIDED R.C.
Substructure Type:	FOOTING, CONCRETE REINFORCED
Number of Spans:	1
Max Span:	5.50 feet
Length:	5.50 feet
Width:	41'-0"
Rise:	5'-0"
Skew:	15 degrees
Number of Lanes:	2
R.O.W. Width:	49.50 feet
Road Orientation:	N & S
Scuppers:	0

Location:

Town:	**GREECE**
Mile Point:	6.48 miles N. OF GREECE T.L.
NE Property:	418-M/M Schulz
NW Property:	N/A
SE Property:	N/A
SW Property:	N/A
Nearest Intersection 1:	KUHN ROAD (C.R. #103)
Nearest Intersection 2:	JANES ROAD (T)

Miscellaneous Characteristics:

Traffic:	16,401
Traffic Date:	10/5/2004
Speed:	35 mph
Waterproof:	NO
Plans Availability:	NO
Maintenance 1:	MONROE COUNTY
Maintenance 2:	N/A
Posted:	0
Storm Outfalls:	0

LONG POND ROAD Over LARKIN CREEK TRIBUTARY

Identification:

S.I.N.:	**05-136-689**
B.I.N.:	CULVERT
Year Built:	6/1/1999
Record Number:	246

Physical Characteristics:

Superstructure Type:	BOX, 4 SIDED P.C.
Substructure Type:	FOOTING, STONE SPREAD
Number of Spans:	1
Max Span:	16.00 feet
Length:	18.00 feet
Width:	59'-0"
Rise:	4'-0"
Skew:	0 degrees
Number of Lanes:	2
R.O.W. Width:	49.50 feet
Road Orientation:	N & S
Scuppers:	0

Location:

Town:	**GREECE**
Mile Point:	6.89 miles N. OF GREECE T.L.
NE Property:	N/A
NW Property:	N/A
SE Property:	328-M/M Camille
SW Property:	N/A
Nearest Intersection 1:	KUHN ROAD (C.R. #103)
Nearest Intersection 2:	JANES ROAD (T)

Miscellaneous Characteristics:

Traffic:	16,401
Traffic Date:	10/5/2004
Speed:	35 mph
Waterproof:	NO
Plans Availability:	NO
Maintenance 1:	MONROE COUNTY
Maintenance 2:	N/A
Posted:	0
Storm Outfalls:	0

Monroe County Bridge and Culvert Inventory

LONG POND ROAD Over LAKE ONTARIO STATE PARKWAY

Identification:

S.I.N.:	**05-136-711**
B.I.N.:	1035950
Year Built:	6/1/1955
Record Number:	247

Physical Characteristics:

Superstructure Type:	ARCH, CONCRETE
Substructure Type:	FOOTING, CONCRETE REINFORCED
Number of Spans:	2
Max Span:	53.00 feet
Length:	119.00 feet
Width:	44'-0"
Rise:	12'-3"
Skew:	0 degrees
Number of Lanes:	2
R.O.W. Width:	49.50 feet
Road Orientation:	N & S
Scuppers:	0

Location:

Town:	**GREECE**
Mile Point:	7.11 miles N. OF GREECE T.L.
NE Property:	N/A
NW Property:	N/A
SE Property:	N/A
SW Property:	N/A
Nearest Intersection 1:	EDGEMERE DRIVE (C.R. #130)
Nearest Intersection 2:	KUHN ROAD (C.R. #103)

Miscellaneous Characteristics:

Traffic:	14,979
Traffic Date:	5/30/1997
Speed:	35 mph
Waterproof:	NO
Plans Availability:	NO
Maintenance 1:	NEW YORK STATE
Maintenance 2:	MC
Posted:	0
Storm Outfalls:	0

LOWDEN POINT ROAD Over LAKE ONTARIO STATE PARKWAY

Identification:

S.I.N.:	**05-138-030**
B.I.N.:	1072430
Year Built:	6/1/1955
Record Number:	248

Physical Characteristics:

Superstructure Type:	ARCH, CONCRETE
Substructure Type:	FOOTING, CONCRETE REINFORCED
Number of Spans:	1
Max Span:	46.00 feet
Length:	46.00 feet
Width:	27'-9"
Rise:	11'-8"
Skew:	0 degrees
Number of Lanes:	2
R.O.W. Width:	49.50 feet
Road Orientation:	N & S
Scuppers:	0

Location:

Town:	**GREECE**
Mile Point:	0.30 miles N.OF FRISBEE HILL RD
NE Property:	N/A
NW Property:	N/A
SE Property:	N/A
SW Property:	N/A
Nearest Intersection 1:	EDGEMERE DRIVE (C.R. #130)
Nearest Intersection 2:	FRISBEE HILL ROAD (C.R. #107)

Miscellaneous Characteristics:

Traffic:	2,041
Traffic Date:	6/2/2000
Speed:	35 mph
Waterproof:	NO
Plans Availability:	NO
Maintenance 1:	NEW YORK STATE
Maintenance 2:	MC
Posted:	0
Storm Outfalls:	0

LOWDEN POINT ROAD Over LAKE ONTARIO STATE PARKWAY

Identification:

S.I.N.:	**05-138-031**
B.I.N.:	1035930
Year Built:	6/1/1955
Record Number:	249

Physical Characteristics:

Superstructure Type:	ARCH, CONCRETE
Substructure Type:	FOOTING, CONCRETE REINFORCED
Number of Spans:	1
Max Span:	46.00 feet
Length:	46.00 feet
Width:	27'-9"
Rise:	11'-11"
Skew:	0 degrees
Number of Lanes:	2
R.O.W. Width:	49.50 feet
Road Orientation:	N & S
Scuppers:	0

Location:

Town:	**GREECE**
Mile Point:	0.31 miles N.OF FRISBEE HILL RD
NE Property:	N/A
NW Property:	N/A
SE Property:	N/A
SW Property:	N/A
Nearest Intersection 1:	EDGEMERE DRIVE (C.R. #130)
Nearest Intersection 2:	FRISBEE HILL ROAD (C.R. #107)

Miscellaneous Characteristics:

Traffic:	2,041
Traffic Date:	6/2/2000
Speed:	35 mph
Waterproof:	NO
Plans Availability:	NO
Maintenance 1:	NEW YORK STATE
Maintenance 2:	MC
Posted:	0
Storm Outfalls:	0

Monroe County Bridge and Culvert Inventory

LOWDEN POINT ROAD Over CRANBERRY POND OUTLET

Identification:

S.I.N.:	**05-138-176**
B.I.N.:	3317610
Year Built:	6/1/2003
Record Number:	250

Physical Characteristics:

Superstructure Type:	BOX, 3 SIDED R.C.
Substructure Type:	CONCRETE, REINFORCED
Number of Spans:	1
Max Span:	30.00 feet
Length:	32.00 feet
Width:	80'-0"
Rise:	7'-10"
Skew:	20 degrees
Number of Lanes:	2
R.O.W. Width:	49.50 feet
Road Orientation:	N & S
Scuppers:	0

Location:

Town:	**GREECE**
Mile Point:	1.76 miles N.OF FRISBEE HILL RD
NE Property:	N/A
NW Property:	N/A
SE Property:	17-Joseph Murrer
SW Property:	44-M/M Mundorff
Nearest Intersection 1:	EDGEMERE DRIVE (C.R. #130)
Nearest Intersection 2:	L.O.S.P.

Miscellaneous Characteristics:

Traffic:	2,294
Traffic Date:	8/5/1996
Speed:	35 mph
Waterproof:	YES
Plans Availability:	YES
Maintenance 1:	MONROE COUNTY
Maintenance 2:	N/A
Posted:	0
Storm Outfalls:	0

LYELL AVENUE Over NORTHRUP CREEK TRIBUTARY

Identification:

S.I.N.:	**10-177-009**
B.I.N.:	CULVERT
Year Built:	6/1/1971
Record Number:	251

Physical Characteristics:

Superstructure Type:	BOX, 3 SIDED R.C.
Substructure Type:	FOOTING, CONCRETE REINFORCED
Number of Spans:	1
Max Span:	5.00 feet
Length:	5.00 feet
Width:	55'-4"
Rise:	5'-0"
Skew:	0 degrees
Number of Lanes:	2
R.O.W. Width:	49.50 feet
Road Orientation:	E & W
Scuppers:	0

Location:

Town:	**OGDEN**
Mile Point:	0.09 miles E. OF UNION STREET
NE Property:	224-Mr. Gangarossa
NW Property:	230-M/M Henneman
SE Property:	223-M/M McKinney
SW Property:	231-M/M Wright
Nearest Intersection 1:	GILLETTE ROAD (C.R. #210)
Nearest Intersection 2:	UNION STREET (S.R. #259)

Miscellaneous Characteristics:

Traffic:	4,832
Traffic Date:	5/17/2005
Speed:	30 mph
Waterproof:	NO
Plans Availability:	NO
Maintenance 1:	MONROE COUNTY
Maintenance 2:	N/A
Posted:	0
Storm Outfalls:	0

LYNDON ROAD Over ERIE CANAL

Identification:

S.I.N.:	**13-044-056**
B.I.N.:	4443010
Year Built:	10/1/2002
Record Number:	252

Physical Characteristics:

Superstructure Type:	TRUSS, STEEL
Substructure Type:	CONCRETE, REINFORCED
Number of Spans:	3
Max Span:	198.50 feet
Length:	415.83 feet
Width:	46' 9"
Rise:	30'-0"
Skew:	0 degrees
Number of Lanes:	2
R.O.W. Width:	66.00 feet
Road Orientation:	N & S
Scuppers:	4

Location:

Town:	**PERINTON**
Mile Point:	0.56 miles N. OF AYRAULT ROAD
NE Property:	N/A
NW Property:	N/A
SE Property:	N/A
SW Property:	N/A
Nearest Intersection 1:	MACEDON CENTER ROAD
Nearest Intersection 2:	AYRAULT ROAD

Miscellaneous Characteristics:

Traffic:	6,663
Traffic Date:	5/17/2005
Speed:	35 mph
Waterproof:	NO
Plans Availability:	NO
Maintenance 1:	NEW YORK STATE
Maintenance 2:	MC
Posted:	0
Storm Outfalls:	0

Monroe County Bridge and Culvert Inventory

LYNDON ROAD Over CSX RAILROAD

Identification:

S.I.N.:	**13-044-059**
B.I.N.:	4443010
Year Built:	10/1/2002
Record Number:	253

Physical Characteristics:

Superstructure Type:	GIRDERS, STEEL
Substructure Type:	
Number of Spans:	2
Max Span:	66.00 feet
Length:	66.00 feet
Width:	46' 4"
Rise:	VARIES
Skew:	0 degrees
Number of Lanes:	1
R.O.W. Width:	66.00 feet
Road Orientation:	N & S
Scuppers:	4

Location:

Town:	**PERINTON**
Mile Point:	0.59 miles N. OF AYRAULT ROAD
NE Property:	N/A
NW Property:	N/A
SE Property:	N/A
SW Property:	N/A
Nearest Intersection 1:	MACEDON CENTER ROAD (S.R. #31F)
Nearest Intersection 2:	AYRAULT ROAD (C.R. #21)

Miscellaneous Characteristics:

Traffic:	6,663
Traffic Date:	5/17/2005
Speed:	35 mph
Waterproof:	NO
Plans Availability:	NO
Maintenance 1:	CSX RAILROAD
Maintenance 2:	MC
Posted:	0
Storm Outfalls:	0

LYNDON ROAD Over THOMAS CREEK

Identification:

S.I.N.:	**13-044-088**
B.I.N.:	3317250
Year Built:	6/1/2002
Record Number:	254

Physical Characteristics:

Superstructure Type:	BOX, 3 SIDED P.C.
Substructure Type:	CONCRETE, REINFORCED
Number of Spans:	1
Max Span:	30.00 feet
Length:	30.00 feet
Width:	46'-9"
Rise:	5'-6"
Skew:	10 degrees
Number of Lanes:	2
R.O.W. Width:	66.00 feet
Road Orientation:	E & W
Scuppers:	0

Location:

Town:	**PERINTON**
Mile Point:	0.88 miles N. OF AYRAULT ROAD
NE Property:	N/A
NW Property:	N/A
SE Property:	N/A
SW Property:	N/A
Nearest Intersection 1:	MACEDON CENTER ROAD (S.R. #31F)
Nearest Intersection 2:	AYRAULT ROAD (C.R. #21)

Miscellaneous Characteristics:

Traffic:	6,663
Traffic Date:	5/17/2005
Speed:	35 mph
Waterproof:	NO
Plans Availability:	YES
Maintenance 1:	MONROE COUNTY
Maintenance 2:	N/A
Posted:	0
Storm Outfalls:	3

MAIDEN LANE Over ROUND POND CREEK

Identification:

S.I.N.:	**05-666-060**
B.I.N.:	2211090
Year Built:	6/1/1982
Record Number:	255

Physical Characteristics:

Superstructure Type:	BEAM, PRESTRESSED
Substructure Type:	CONCRETE, REINFORCED
Number of Spans:	1
Max Span:	29.00 feet
Length:	29.00 feet
Width:	60'-0"
Rise:	5'-10"
Skew:	27 degrees
Number of Lanes:	4
R.O.W. Width:	66.00 feet
Road Orientation:	E & W
Scuppers:	0

Location:

Town:	**GREECE**
Mile Point:	0.60 miles E. OF LONG POND ROAD
NE Property:	1124 GREECE METH. CH
NW Property:	GAS STATION
SE Property:	1 RUNNING BROOK LANE
SW Property:	COUNTRY VILLAGE PLAZ
Nearest Intersection 1:	FETZNER ROAD
Nearest Intersection 2:	LONG POND ROAD

Miscellaneous Characteristics:

Traffic:	13,502
Traffic Date:	7/16/2001
Speed:	35mph
Waterproof:	YES
Plans Availability:	NO
Maintenance 1:	GREECE
Maintenance 2:	N/A
Posted:	0
Storm Outfalls:	5

Monroe County Bridge and Culvert Inventory

MALLOCH ROAD Over MILL CREEK TRIBUTARY

Identification:

S.I.N.:	**15-182-018**
B.I.N.:	CULVERT
Year Built:	1/1/1800
Record Number:	256

Physical Characteristics:

Superstructure Type:	BOX, 3 SIDED R.C.
Substructure Type:	FOOTING, CONCRETE REINFORCED
Number of Spans:	1
Max Span:	6.00 feet
Length:	6.00 feet
Width:	40'-0"
Rise:	6'-0"
Skew:	0 degrees
Number of Lanes:	2
R.O.W. Width:	66.00 feet
Road Orientation:	N & S
Scuppers:	0

Location:

Town:	**RIGA**
Mile Point:	0.18 miles N. OF RIGA T.L.
NE Property:	N/A
NW Property:	851-M/M Tomasso
SE Property:	N/A
SW Property:	887-Schwartzmeyer's
Nearest Intersection 1:	BOVEE ROAD (C.R. #149)
Nearest Intersection 2:	VALLANCE ROAD (T)

Miscellaneous Characteristics:

Traffic:	361
Traffic Date:	10/19/2004
Speed:	55 mph
Waterproof:	YES
Plans Availability:	NO
Maintenance 1:	MONROE COUNTY
Maintenance 2:	N/A
Posted:	0
Storm Outfalls:	0

MALLOCH ROAD Over HOTEL CREEK

Identification:

S.I.N.:	**15-182-105**
B.I.N.:	CULVERT
Year Built:	1/1/1800
Record Number:	257

Physical Characteristics:

Superstructure Type:	BOX, 3 SIDED R.C.
Substructure Type:	FOOTING, CONCRETE REINFORCED
Number of Spans:	1
Max Span:	9.00 feet
Length:	9.00 feet
Width:	38'-0"
Rise:	4'-6"
Skew:	0 degrees
Number of Lanes:	2
R.O.W. Width:	66.00 feet
Road Orientation:	N & S
Scuppers:	0

Location:

Town:	**RIGA**
Mile Point:	1.05 miles N. OF RIGA T.L.
NE Property:	N/A
NW Property:	N/A
SE Property:	N/A
SW Property:	N/A
Nearest Intersection 1:	BRIDGEMAN ROAD (C.R. #153)
Nearest Intersection 2:	BOVEE ROAD (C.R. #149)

Miscellaneous Characteristics:

Traffic:	349
Traffic Date:	10/19/2004
Speed:	55 mph
Waterproof:	YES
Plans Availability:	NO
Maintenance 1:	MONROE COUNTY
Maintenance 2:	N/A
Posted:	0
Storm Outfalls:	0

MALLOCH ROAD Over BLACK CREEK TRIBUTARY

Identification:

S.I.N.:	**15-182-123**
B.I.N.:	CULVERT
Year Built:	1/1/1800
Record Number:	258

Physical Characteristics:

Superstructure Type:	M.P.A.
Substructure Type:	FOOTING, CONCRETE REINFORCED
Number of Spans:	1
Max Span:	5.17 feet
Length:	5.17 feet
Width:	52'-0"
Rise:	1'-6"
Skew:	25 degrees
Number of Lanes:	2
R.O.W. Width:	66.00 feet
Road Orientation:	N & S
Scuppers:	0

Location:

Town:	**RIGA**
Mile Point:	1.23 miles N. OF RIGA T.L.
NE Property:	N/A
NW Property:	405-M/M DeMatteo
SE Property:	N/A
SW Property:	N/A
Nearest Intersection 1:	BRIDGEMAN ROAD (C.R. #153)
Nearest Intersection 2:	BOVEE ROAD (C.R. #149)

Miscellaneous Characteristics:

Traffic:	349
Traffic Date:	10/19/2004
Speed:	55 mph
Waterproof:	NO
Plans Availability:	NO
Maintenance 1:	MONROE COUNTY
Maintenance 2:	N/A
Posted:	0
Storm Outfalls:	0

Monroe County Bridge and Culvert Inventory

MANITOU ROAD Over NEW YORK STATE ROUTE 531

Identification:

S.I.N.:	**04-666-143**
B.I.N.:	1074710
Year Built:	6/1/1993
Record Number:	259

Physical Characteristics:

Superstructure Type:	BEAM, STEEL/COMP
Substructure Type:	CONCRETE
Number of Spans:	2
Max Span:	170.00 feet
Length:	214.00 feet
Width:	75'-6"
Rise:	14'-0"
Skew:	0 degrees
Number of Lanes:	6
R.O.W. Width:	66.00 feet
Road Orientation:	N & S
Scuppers:	0

Location:

Town:	**GATES**
Mile Point:	miles N. OF BUFFALO ROAD
NE Property:	VACANT LOT
NW Property:	2557-M/M Derleth
SE Property:	FED EX
SW Property:	CALDWELL MANUFACTURE
Nearest Intersection 1:	N/A
Nearest Intersection 2:	BUFFALO ROAD

Miscellaneous Characteristics:

Traffic:	10,855
Traffic Date:	9/28/2004
Speed:	40 mph
Waterproof:	NO
Plans Availability:	
Maintenance 1:	NEW YORK STATE
Maintenance 2:	MC
Posted:	0
Storm Outfalls:	0

MANITOU ROAD Over ERIE CANAL

Identification:

S.I.N.:	**05-208-063**
B.I.N.:	4443130
Year Built:	6/1/1950
Record Number:	260

Physical Characteristics:

Superstructure Type:	BEAM, STEEL/COMP
Substructure Type:	CONCRETE, REINFORCED
Number of Spans:	5
Max Span:	187.00 feet
Length:	361.00 feet
Width:	38'-0"
Rise:	30'-0"
Skew:	0 degrees
Number of Lanes:	2
R.O.W. Width:	66.00 feet
Road Orientation:	N & S
Scuppers:	0

Location:

Town:	**GREECE**
Mile Point:	0.63 miles N. OF GREECE T.L.
NE Property:	N/A
NW Property:	N/A
SE Property:	RIDGEWAY AVE
SW Property:	2185-M/M Brongo
Nearest Intersection 1:	N/A
Nearest Intersection 2:	RIDGEWAY AVE.

Miscellaneous Characteristics:

Traffic:	7,031
Traffic Date:	9/15/2001
Speed:	40 mph
Waterproof:	NO
Plans Availability:	NO
Maintenance 1:	NEW YORK STATE
Maintenance 2:	MC
Posted:	0
Storm Outfalls:	0

MANITOU ROAD Over LARKIN CREEK

Identification:

S.I.N.:	**05-208-172**
B.I.N.:	CULVERT
Year Built:	6/1/1990
Record Number:	261

Physical Characteristics:

Superstructure Type:	BOX, 3 SIDED P.C.
Substructure Type:	EARTH
Number of Spans:	1
Max Span:	14.00 feet
Length:	14.00 feet
Width:	112'-6"
Rise:	4'-0"
Skew:	0 degrees
Number of Lanes:	2
R.O.W. Width:	66.00 feet
Road Orientation:	N & S
Scuppers:	0

Location:

Town:	**GREECE**
Mile Point:	1.72 miles N. OF GREECE T.L.
NE Property:	N/A
NW Property:	N/A
SE Property:	N/A
SW Property:	1947-Peggy Bonin
Nearest Intersection 1:	OGDEN-PARMA T.L. ROAD (C.R. #179)
Nearest Intersection 2:	RIDGEWAY AVENUE (C.R. #111)

Miscellaneous Characteristics:

Traffic:	8,521
Traffic Date:	11/8/2005
Speed:	40mph
Waterproof:	YES
Plans Availability:	YES
Maintenance 1:	MONROE COUNTY
Maintenance 2:	N/A
Posted:	0
Storm Outfalls:	0

Monroe County Bridge and Culvert Inventory

MANITOU ROAD Over SMITH CREEK

Identification:

S.I.N.:	**05-208-238**
B.I.N.:	CULVERT
Year Built:	6/1/1974
Record Number:	262

Physical Characteristics:

Superstructure Type:	C.M.P.A.
Substructure Type:	EARTH
Number of Spans:	2
Max Span:	4.17 feet
Length:	10.33 feet
Width:	50'-0"
Rise:	3'-0"
Skew:	0 degrees
Number of Lanes:	2
R.O.W. Width:	66.00 feet
Road Orientation:	N & S
Scuppers:	0

Location:

Town:	**GREECE**
Mile Point:	2.38 miles N. OF GREECE T.L.
NE Property:	1788-No Info
NW Property:	1777-M/M Ritzel
SE Property:	N/A
SW Property:	N/A
Nearest Intersection 1:	RIDGE ROAD (S.R. #104)
Nearest Intersection 2:	OGD. PAR. T.L. ROAD (C.R. #179)

Miscellaneous Characteristics:

Traffic:	8,521
Traffic Date:	11/8/2005
Speed:	40 mph
Waterproof:	NO
Plans Availability:	YES
Maintenance 1:	MONROE COUNTY
Maintenance 2:	N/A
Posted:	0
Storm Outfalls:	0

MARSH ROAD Over ERIE CANAL

Identification:

S.I.N.:	**13-038-005**
B.I.N.:	4443060
Year Built:	6/1/1912
Record Number:	263

Physical Characteristics:

Superstructure Type:	TRUSS, STEEL
Substructure Type:	CONCRETE, REINFORCED
Number of Spans:	1
Max Span:	207.00 feet
Length:	207.00 feet
Width:	15'-0"
Rise:	30'-0"
Skew:	0 degrees
Number of Lanes:	1
R.O.W. Width:	66.00 feet
Road Orientation:	N & S
Scuppers:	0

Location:

Town:	**PERINTON**
Mile Point:	0.05 miles N. RT 96
NE Property:	N/A
NW Property:	N/A
SE Property:	1300-M/M Bader
SW Property:	N/A
Nearest Intersection 1:	BENEDICT ROAD
Nearest Intersection 2:	JEFFERSON ROAD

Miscellaneous Characteristics:

Traffic:	4,801
Traffic Date:	10/5/2005
Speed:	35 mph
Waterproof:	NO
Plans Availability:	YES
Maintenance 1:	NEW YORK STATE
Maintenance 2:	MC
Posted:	0
Storm Outfalls:	0

MARSH ROAD Over ERIE CANAL OVERFLOW

Identification:

S.I.N.:	**13-038-051**
B.I.N.:	CULVERT
Year Built:	6/1/1928
Record Number:	264

Physical Characteristics:

Superstructure Type:	BOX, 3 SIDED R.C.
Substructure Type:	FOOTING, CONCRETE REINFORCED
Number of Spans:	1
Max Span:	12.00 feet
Length:	12.00 feet
Width:	32'-0"
Rise:	7'-0"
Skew:	0 degrees
Number of Lanes:	2
R.O.W. Width:	66.00 feet
Road Orientation:	N & S
Scuppers:	0

Location:

Town:	**PERINTON**
Mile Point:	0.51 miles N. OF JEFFERSON ROAD
NE Property:	N/A
NW Property:	1300-M/M Bader
SE Property:	N/A
SW Property:	N/A
Nearest Intersection 1:	N/A
Nearest Intersection 2:	SMALLWOOD DRIVE

Miscellaneous Characteristics:

Traffic:	4,801
Traffic Date:	10/5/2005
Speed:	35 mph
Waterproof:	NO
Plans Availability:	NO
Maintenance 1:	MONROE COUNTY
Maintenance 2:	N/A
Posted:	0
Storm Outfalls:	0

Monroe County Bridge and Culvert Inventory

MARSH ROAD Over IRONDEQUOIT CREEK

Identification:

S.I.N.:	**14-038-087**
B.I.N.:	4035190
Year Built:	6/1/1916
Record Number:	265

Physical Characteristics:

Superstructure Type:	BOX, 3 SIDED R.C.
Substructure Type:	CONCRETE
Number of Spans:	2
Max Span:	13.00 feet
Length:	30.00 feet
Width:	505'-0"
Rise:	8'-6"
Skew:	0 degrees
Number of Lanes:	2
R.O.W. Width:	66.00 feet
Road Orientation:	N & S
Scuppers:	0

Location:

Town:	**PITTSFORD**
Mile Point:	0.87 miles N. OF ROUTE 96
NE Property:	694-Ms. Bartosch
NW Property:	CANAL
SE Property:	708-Ms. DeWind
SW Property:	CANAL
Nearest Intersection 1:	31F (FAIRPORT ROAD)
Nearest Intersection 2:	ROUTE 96

Miscellaneous Characteristics:

Traffic:	4,801
Traffic Date:	10/5/2005
Speed:	35 mph
Waterproof:	NO
Plans Availability:	NO
Maintenance 1:	MONROE COUNTY
Maintenance 2:	N/A
Posted:	0
Storm Outfalls:	0

MARSH ROAD Over CULLEN'S RUN CREEK

Identification:

S.I.N.:	**14-038-114**
B.I.N.:	3317870
Year Built:	6/1/1960
Record Number:	266

Physical Characteristics:

Superstructure Type:	BEAM, STEEL CORR. PLANK
Substructure Type:	CONCRETE, REINFORCED
Number of Spans:	1
Max Span:	26.00 feet
Length:	26.00 feet
Width:	30'-3"
Rise:	10'-3"
Skew:	0 degrees
Number of Lanes:	2
R.O.W. Width:	66.00 feet
Road Orientation:	N & S
Scuppers:	0

Location:

Town:	**PITTSFORD**
Mile Point:	1.14 miles N. OF JEFFERSON ROAD
NE Property:	N/A
NW Property:	N/A
SE Property:	506-Mr. Carter
SW Property:	N/A
Nearest Intersection 1:	PITTSFORD-PALMYRA ROAD (S.R. #31)
Nearest Intersection 2:	SPRINGDALE LOCK

Miscellaneous Characteristics:

Traffic:	4,535
Traffic Date:	7/10/1990
Speed:	35 mph
Waterproof:	NO
Plans Availability:	YES
Maintenance 1:	MONROE COUNTY
Maintenance 2:	N/A
Posted:	0
Storm Outfalls:	0

MARTIN ROAD Over GENESEE RIVER TRIBUTARY

Identification:

S.I.N.:	**07-075-011**
B.I.N.:	CULVERT
Year Built:	1/1/1800
Record Number:	267

Physical Characteristics:

Superstructure Type:	C.M.P.A.
Substructure Type:	EARTH
Number of Spans:	1
Max Span:	10.00 feet
Length:	10.00 feet
Width:	36'-0"
Rise:	5'-0"
Skew:	0 degrees
Number of Lanes:	2
R.O.W. Width:	66.00 feet
Road Orientation:	E & W
Scuppers:	0

Location:

Town:	**HENRIETTA**
Mile Point:	0.11 miles E. OF EAST RIVER RD
NE Property:	256-M/M Chasman
NW Property:	244-M/M Miller
SE Property:	269-M/M Mathias
SW Property:	233-M/M Rowe
Nearest Intersection 1:	TELEPHONE ROAD (C.R. #86)
Nearest Intersection 2:	EAST RIVER ROAD (C.R. #84)

Miscellaneous Characteristics:

Traffic:	547
Traffic Date:	9/29/2004
Speed:	40 mph
Waterproof:	NO
Plans Availability:	NO
Maintenance 1:	MONROE COUNTY
Maintenance 2:	N/A
Posted:	0
Storm Outfalls:	0

Monroe County Bridge and Culvert Inventory

MARTIN ROAD Over GENESEE RIVER TRIBUTARY

Identification:

S.I.N.:	**07-075-089**
B.I.N.:	CULVERT
Year Built:	6/1/1933
Record Number:	268

Physical Characteristics:

Superstructure Type:	BOX, 3 SIDED R.C.
Substructure Type:	FOOTING, CONCRETE REINFORCED
Number of Spans:	1
Max Span:	5.00 feet
Length:	5.00 feet
Width:	40'-6"
Rise:	3'-2"
Skew:	0 degrees
Number of Lanes:	2
R.O.W. Width:	66.00 feet
Road Orientation:	E & W
Scuppers:	0

Location:

Town:	**HENRIETTA**
Mile Point:	0.89 miles E. OF EAST RIVER RD
NE Property:	N/A
NW Property:	530-M/M Smith
SE Property:	N/A
SW Property:	N/A
Nearest Intersection 1:	TELEPHONE ROAD (C.R. #86)
Nearest Intersection 2:	EAST RIVER ROAD (C.R. #84)

Miscellaneous Characteristics:

Traffic:	547
Traffic Date:	9/29/2004
Speed:	40 mph
Waterproof:	NO
Plans Availability:	YES
Maintenance 1:	MONROE COUNTY
Maintenance 2:	N/A
Posted:	0
Storm Outfalls:	0

MCINTOSH ROAD Over SPRING CREEK TRIBUTARY

Identification:

S.I.N.:	**10-204-023**
B.I.N.:	CULVERT
Year Built:	1/1/1800
Record Number:	269

Physical Characteristics:

Superstructure Type:	M.P.P.A.
Substructure Type:	EARTH
Number of Spans:	1
Max Span:	6.50 feet
Length:	6.50 feet
Width:	46'-8"
Rise:	4'-9"
Skew:	45 degrees
Number of Lanes:	2
R.O.W. Width:	57.75 feet
Road Orientation:	N & S
Scuppers:	0

Location:

Town:	**OGDEN**
Mile Point:	0.23 miles N. OF OGDEN T.L.
NE Property:	N/A
NW Property:	459-Mr. Bumbarger
SE Property:	N/A
SW Property:	N/A
Nearest Intersection 1:	DEWEY STREET (C.R. #167)
Nearest Intersection 2:	GILMAN ROAD (C.R. #165)

Miscellaneous Characteristics:

Traffic:	261
Traffic Date:	5/17/2005
Speed:	55 mph
Waterproof:	NO
Plans Availability:	NO
Maintenance 1:	MONROE COUNTY
Maintenance 2:	N/A
Posted:	0
Storm Outfalls:	0

MENDON CENTER ROAD Over IRONDEQUOIT CREEK TRIBUTARY

Identification:

S.I.N.:	**09-064-014**
B.I.N.:	CULVERT
Year Built:	6/1/1937
Record Number:	270

Physical Characteristics:

Superstructure Type:	M.P.P.A.
Substructure Type:	EARTH
Number of Spans:	1
Max Span:	7.50 feet
Length:	7.50 feet
Width:	42'-0"
Rise:	7'-0"
Skew:	0 degrees
Number of Lanes:	2
R.O.W. Width:	49.50 feet
Road Orientation:	N & S
Scuppers:	0

Location:

Town:	**MENDON**
Mile Point:	0.14 miles N.OF VICTOR-MENDON R
NE Property:	1238-No info
NW Property:	N/A
SE Property:	1242-No info
SW Property:	N/A
Nearest Intersection 1:	RUSH-MENDON ROAD (S.R. #251)
Nearest Intersection 2:	BULL SAWMILL ROAD (C.R. #155)

Miscellaneous Characteristics:

Traffic:	2,460
Traffic Date:	7/27/2000
Speed:	55 mph
Waterproof:	NO
Plans Availability:	NO
Maintenance 1:	MONROE COUNTY
Maintenance 2:	N/A
Posted:	0
Storm Outfalls:	0

Monroe County Bridge and Culvert Inventory

MIDDLE ROAD Over RED CREEK TRIBUTARY

Identification:

S.I.N.:	**07-088-104**
B.I.N.:	CULVERT
Year Built:	1/1/1800
Record Number:	271

Physical Characteristics:

Superstructure Type:	ARCH, CONC. & BOX CONC.
Substructure Type:	FOOTING, CONCRETE REINFORCED
Number of Spans:	1
Max Span:	2.00 feet
Length:	2.00 feet
Width:	40'-6"
Rise:	2'-6"
Skew:	0 degrees
Number of Lanes:	2
R.O.W. Width:	66.00 feet
Road Orientation:	N & S
Scuppers:	0

Location:

Town:	**HENRIETTA**
Mile Point:	1.04 miles N. OF HENRIETTA T.L.
NE Property:	N/A
NW Property:	1085-Bethel Church
SE Property:	1130-Ms. Benedict
SW Property:	N/A
Nearest Intersection 1:	ERIE STATION ROAD (C.R. #71)
Nearest Intersection 2:	RUSH-HEN. T.L. ROAD (C.R. #67)

Miscellaneous Characteristics:

Traffic:	1,193
Traffic Date:	8/24/2004
Speed:	40 mph
Waterproof:	NO
Plans Availability:	NO
Maintenance 1:	MONROE COUNTY
Maintenance 2:	N/A
Posted:	0
Storm Outfalls:	0

MIDDLE ROAD Over RED CREEK TRIBUTARY

Identification:

S.I.N.:	**07-088-108**
B.I.N.:	CULVERT
Year Built:	6/1/1914
Record Number:	272

Physical Characteristics:

Superstructure Type:	BOX, 3 SIDED R.C.
Substructure Type:	FOOTING, CONCRETE REINFORCED
Number of Spans:	1
Max Span:	4.83 feet
Length:	4.83 feet
Width:	36'-0"
Rise:	5'-0"
Skew:	0 degrees
Number of Lanes:	2
R.O.W. Width:	66.00 feet
Road Orientation:	N & S
Scuppers:	0

Location:

Town:	**HENRIETTA**
Mile Point:	1.08 miles N. OF HENRIETTA T.L.
NE Property:	1060-M/M Robertson
NW Property:	N/A
SE Property:	N/A
SW Property:	1085-Bethel Church
Nearest Intersection 1:	ERIE STATION ROAD (C.R. #71)
Nearest Intersection 2:	RUSH-HEN. T.L. ROAD (C.R. #67)

Miscellaneous Characteristics:

Traffic:	1,193
Traffic Date:	8/24/2004
Speed:	40 mph
Waterproof:	NO
Plans Availability:	NO
Maintenance 1:	MONROE COUNTY
Maintenance 2:	N/A
Posted:	0
Storm Outfalls:	0

MIDDLE ROAD Over NEW YORK STATE THRUWAY

Identification:

S.I.N.:	**07-088-211**
B.I.N.:	5510870
Year Built:	6/1/1952
Record Number:	273

Physical Characteristics:

Superstructure Type:	BEAM, STEEL/COMP
Substructure Type:	CONCRETE, REINFORCED
Number of Spans:	2
Max Span:	105.00 feet
Length:	212.00 feet
Width:	28'-3"
Rise:	17'-0"
Skew:	0 degrees
Number of Lanes:	2
R.O.W. Width:	66.00 feet
Road Orientation:	N & S
Scuppers:	0

Location:

Town:	**HENRIETTA**
Mile Point:	2.11 miles N. OF HENRIETTA T.L.
NE Property:	N/A
NW Property:	N/A
SE Property:	N/A
SW Property:	N/A
Nearest Intersection 1:	LEHIGH STATION RD
Nearest Intersection 2:	ERIE STATION RD

Miscellaneous Characteristics:

Traffic:	4,272
Traffic Date:	7/15/2004
Speed:	45 mph
Waterproof:	NO
Plans Availability:	YES
Maintenance 1:	THRUWAY
Maintenance 2:	MC
Posted:	0
Storm Outfalls:	0

Monroe County Bridge and Culvert Inventory

MILE SQUARE ROAD Over IRONDEQUOIT CREEK

Identification:

S.I.N.:	**09-070-085**
B.I.N.:	3317130
Year Built:	6/1/1933
Record Number:	274

Physical Characteristics:

Superstructure Type:	BEAM, DROP/SLAB
Substructure Type:	CONCRETE, REINFORCED
Number of Spans:	1
Max Span:	28.00 feet
Length:	28.00 feet
Width:	24'-2"
Rise:	9'-8"
Skew:	0 degrees
Number of Lanes:	2
R.O.W. Width:	49.50 feet
Road Orientation:	N & S
Scuppers:	0

Location:

Town:	**PITTSFORD**
Mile Point:	0.85 miles N.OF VICTOR-MENDON R
NE Property:	987-Ms. Rink
NW Property:	N/A
SE Property:	1011-Mr. Huff
SW Property:	1014-Ms. Holmes
Nearest Intersection 1:	SMITH ROAD (C.R. #47)
Nearest Intersection 2:	MAIN STREET (FISHERS)

Miscellaneous Characteristics:

Traffic:	1,757
Traffic Date:	7/27/2000
Speed:	55 mph
Waterproof:	NO
Plans Availability:	YES
Maintenance 1:	MONROE COUNTY
Maintenance 2:	N/A
Posted:	0
Storm Outfalls:	0

MILE SQUARE ROAD Over NEW YORK STATE THRUWAY

Identification:

S.I.N.:	**09-070-171**
B.I.N.:	5510910
Year Built:	6/1/1949
Record Number:	275

Physical Characteristics:

Superstructure Type:	BEAM, STEEL/COMP
Substructure Type:	CONCRETE, REINFORCED
Number of Spans:	4
Max Span:	68.00 feet
Length:	277.00 feet
Width:	26'-1"
Rise:	17'-0"
Skew:	0 degrees
Number of Lanes:	2
R.O.W. Width:	49.50 feet
Road Orientation:	N & S
Scuppers:	0

Location:

Town:	**MENDON**
Mile Point:	1.71 miles N.OF VICTOR-MENDON R
NE Property:	817-M/M Towlson
NW Property:	N/A
SE Property:	N/A
SW Property:	N/A
Nearest Intersection 1:	PROBST ROAD (T)
Nearest Intersection 2:	COLE ROAD (T)

Miscellaneous Characteristics:

Traffic:	1,304
Traffic Date:	9/13/2005
Speed:	55 mph
Waterproof:	NO
Plans Availability:	YES
Maintenance 1:	THRUWAY
Maintenance 2:	MC
Posted:	0
Storm Outfalls:	0

MILL ROAD Over SMITH CREEK TRIBUTARY

Identification:

S.I.N.:	**05-251-024**
B.I.N.:	CULVERT
Year Built:	1/1/1800
Record Number:	276

Physical Characteristics:

Superstructure Type:	BOX, 3 SIDED R.C.
Substructure Type:	FOOTING, CONCRETE REINFORCED
Number of Spans:	1
Max Span:	4.17 feet
Length:	4.17 feet
Width:	36'-4"
Rise:	1'-11"
Skew:	0 degrees
Number of Lanes:	2
R.O.W. Width:	49.50 feet
Road Orientation:	E & W
Scuppers:	0

Location:

Town:	**GREECE**
Mile Point:	0.24 miles E. OF MANITOU ROAD
NE Property:	536-Daniel Volonino
NW Property:	542-M/M Khuns
SE Property:	543-Mary Ann Foos
SW Property:	N/A
Nearest Intersection 1:	NORTH GREECE ROAD (C.R.#144)
Nearest Intersection 2:	MANITOU ROAD (S.R. #261)

Miscellaneous Characteristics:

Traffic:	3,278
Traffic Date:	10/21/2003
Speed:	35 mph
Waterproof:	NO
Plans Availability:	NO
Maintenance 1:	MONROE COUNTY
Maintenance 2:	N/A
Posted:	0
Storm Outfalls:	0

Monroe County Bridge and Culvert Inventory

MILL ROAD Over SMITH CREEK

Identification:

S.I.N.:	**05-251-045**
B.I.N.:	CULVERT
Year Built:	6/1/1912
Record Number:	277

Physical Characteristics:

Superstructure Type:	BOX, 3 SIDED R.C.
Substructure Type:	FOOTING, CONCRETE REINFORCED
Number of Spans:	1
Max Span:	5.17 feet
Length:	5.17 feet
Width:	36'-6"
Rise:	2'-6"
Skew:	0 degrees
Number of Lanes:	2
R.O.W. Width:	49.50 feet
Road Orientation:	E & W
Scuppers:	0

Location:

Town:	**GREECE**
Mile Point:	0.45 miles E. OF MANITOU ROAD
NE Property:	490-James Galiotti
NW Property:	500-Karen Tachin
SE Property:	N/A
SW Property:	499-M/M Thomas
Nearest Intersection 1:	NORTH GREECE ROAD (C.R. #144)
Nearest Intersection 2:	MANITOU ROAD (S.R.#261)

Miscellaneous Characteristics:

Traffic:	3,278
Traffic Date:	10/21/2003
Speed:	35 mph
Waterproof:	NO
Plans Availability:	NO
Maintenance 1:	MONROE COUNTY
Maintenance 2:	N/A
Posted:	0
Storm Outfalls:	0

MILL ROAD Over LARKIN CREEK

Identification:

S.I.N.:	**05-251-069**
B.I.N.:	CULVERT
Year Built:	6/1/1911
Record Number:	278

Physical Characteristics:

Superstructure Type:	BOX, 3 SIDED R.C.
Substructure Type:	FOOTING, CONCRETE REINFORCED
Number of Spans:	1
Max Span:	6.25 feet
Length:	6.25 feet
Width:	36'-2"
Rise:	2'-9"
Skew:	0 degrees
Number of Lanes:	2
R.O.W. Width:	49.50 feet
Road Orientation:	E & W
Scuppers:	0

Location:

Town:	**GREECE**
Mile Point:	0.69 miles E. OF MANITOU ROAD
NE Property:	440-Marge Ringer
NW Property:	N/A
SE Property:	N/A
SW Property:	N/A
Nearest Intersection 1:	NORTH GREECE ROAD (C.R. #144)
Nearest Intersection 2:	MANITOU ROAD (S.R. #261)

Miscellaneous Characteristics:

Traffic:	3,278
Traffic Date:	10/21/2003
Speed:	35 mph
Waterproof:	NO
Plans Availability:	NO
Maintenance 1:	MONROE COUNTY
Maintenance 2:	N/A
Posted:	0
Storm Outfalls:	0

MILL ROAD Over LARKIN CREEK

Identification:

S.I.N.:	**05-251-157**
B.I.N.:	3370060
Year Built:	6/1/2003
Record Number:	279

Physical Characteristics:

Superstructure Type:	BOX, 3 SIDED R.C.
Substructure Type:	FOOTING, CONCRETE REINFORCED
Number of Spans:	1
Max Span:	26.00 feet
Length:	26.00 feet
Width:	47'-6"
Rise:	6'-6"
Skew:	0 degrees
Number of Lanes:	2
R.O.W. Width:	49.50 feet
Road Orientation:	E & W
Scuppers:	0

Location:

Town:	**GREECE**
Mile Point:	1.57 miles E. OF MANITOU ROAD
NE Property:	250-M/M Judge
NW Property:	254-M/M Penta
SE Property:	253-M/M Gleichauf
SW Property:	257-M/M Simonetti
Nearest Intersection 1:	NORTH AVENUE (C.R. #146)
Nearest Intersection 2:	NORTH GREECE ROAD (C.R. #144)

Miscellaneous Characteristics:

Traffic:	5,730
Traffic Date:	10/11/2005
Speed:	35 mph
Waterproof:	NO
Plans Availability:	YES
Maintenance 1:	MONROE COUNTY
Maintenance 2:	N/A
Posted:	0
Storm Outfalls:	0

Monroe County Bridge and Culvert Inventory

MILL ROAD Over ROUND POND CREEK TRIBUTARY

Identification:

S.I.N.:	**05-251-269**
B.I.N.:	CULVERT
Year Built:	6/1/1934
Record Number:	280

Physical Characteristics:

Superstructure Type:	BOX, 3 SIDED R.C.
Substructure Type:	FOOTING, CONCRETE REINFORCED
Number of Spans:	1
Max Span:	8.00 feet
Length:	8.00 feet
Width:	41'-6"
Rise:	6'-6"
Skew:	30 degrees
Number of Lanes:	2
R.O.W. Width:	49.50 feet
Road Orientation:	E & W
Scuppers:	0

Location:

Town:	**GREECE**
Mile Point:	2.69 miles E. OF MANITOU ROAD
NE Property:	N/A
NW Property:	24-Mary Jean Pfahl
SE Property:	N/A
SW Property:	N/A
Nearest Intersection 1:	LONG POND ROAD (C.R. #136)
Nearest Intersection 2:	NORTH AVENUE (C.R. #146)

Miscellaneous Characteristics:

Traffic:	6,867
Traffic Date:	10/21/2003
Speed:	35 mph
Waterproof:	NO
Plans Availability:	NO
Maintenance 1:	MONROE COUNTY
Maintenance 2:	N/A
Posted:	0
Storm Outfalls:	0

MONROE-WAYNE T.L. ROAD Over FOUR MILE CREEK TRIBUTARY

Identification:

S.I.N.:	**18-002-082**
B.I.N.:	CULVERT
Year Built:	6/1/1979
Record Number:	281

Physical Characteristics:

Superstructure Type:	C.M.P.A.
Substructure Type:	EARTH
Number of Spans:	2
Max Span:	6.00 feet
Length:	6.00 feet
Width:	50'-0"
Rise:	4'-0"
Skew:	0 degrees
Number of Lanes:	2
R.O.W. Width:	66.00 feet
Road Orientation:	N & S
Scuppers:	0

Location:

Town:	**WEBSTER**
Mile Point:	0.82 miles N. OF STATE ROAD
NE Property:	5974-No Info
NW Property:	N/A
SE Property:	N/A
SW Property:	N/A
Nearest Intersection 1:	STATE ROUTE #404
Nearest Intersection 2:	STATE ROAD (C.R. #9)

Miscellaneous Characteristics:

Traffic:	1,125
Traffic Date:	9/27/2005
Speed:	40 mph
Waterproof:	NO
Plans Availability:	YES
Maintenance 1:	MONROE COUNTY
Maintenance 2:	N/A
Posted:	0
Storm Outfalls:	0

MONROE-WAYNE T.L. ROAD Over FOUR MILE CREEK

Identification:

S.I.N.:	**18-002-144**
B.I.N.:	3368100
Year Built:	6/1/1989
Record Number:	282

Physical Characteristics:

Superstructure Type:	BEAM, PRESTRESSED BOX
Substructure Type:	CONCRETE, REINFORCED
Number of Spans:	1
Max Span:	35.00 feet
Length:	35.00 feet
Width:	40'-7"
Rise:	4'-0"
Skew:	0 degrees
Number of Lanes:	2
R.O.W. Width:	66.00 feet
Road Orientation:	N & S
Scuppers:	4

Location:

Town:	**WEBSTER**
Mile Point:	1.44 miles N. OF STATE ROAD
NE Property:	N/A
NW Property:	GAME PRESERVE
SE Property:	6258-No Info
SW Property:	743-No Info
Nearest Intersection 1:	SCHLEGEL ROAD (C.R. #3)
Nearest Intersection 2:	STATE ROUTE 104

Miscellaneous Characteristics:

Traffic:	1,303
Traffic Date:	6/11/2002
Speed:	40 mph
Waterproof:	YES
Plans Availability:	YES
Maintenance 1:	MONROE COUNTY
Maintenance 2:	N/A
Posted:	0
Storm Outfalls:	4

Monroe County Bridge and Culvert Inventory

MONROE-WAYNE T.L. ROAD Over FOUR MILE CREEK

Identification:

S.I.N.:	**18-002-225**
B.I.N.:	3317340
Year Built:	6/1/1984
Record Number:	283

Physical Characteristics:

Superstructure Type:	BEAM, PRESTRESSED BOX
Substructure Type:	CONCRETE, REINFORCED
Number of Spans:	1
Max Span:	24.00 feet
Length:	24.00 feet
Width:	40'-1"
Rise:	6'-7"
Skew:	20 degrees
Number of Lanes:	2
R.O.W. Width:	66.00 feet
Road Orientation:	N & S
Scuppers:	2

Location:

Town:	**WEBSTER**
Mile Point:	2.25 miles N. OF STATE ROAD
NE Property:	6624-No Info
NW Property:	N/A
SE Property:	N/A
SW Property:	569-No Info
Nearest Intersection 1:	SCHLEGEL ROAD (C.R. #3)
Nearest Intersection 2:	STATE ROUTE 104

Miscellaneous Characteristics:

Traffic:	1,303
Traffic Date:	6/11/2002
Speed:	40 mph
Waterproof:	YES
Plans Availability:	YES
Maintenance 1:	MONROE COUNTY
Maintenance 2:	N/A
Posted:	0
Storm Outfalls:	0

MORGAN ROAD Over MILL CREEK

Identification:

S.I.N.:	**02-133-042**
B.I.N.:	CULVERT
Year Built:	6/1/1962
Record Number:	284

Physical Characteristics:

Superstructure Type:	M.P.P.A.
Substructure Type:	EARTH
Number of Spans:	1
Max Span:	11.41 feet
Length:	11.41 feet
Width:	78'-6"
Rise:	7'-3"
Skew:	0 degrees
Number of Lanes:	2
R.O.W. Width:	66.00 feet
Road Orientation:	E & W
Scuppers:	0

Location:

Town:	**CHILI**
Mile Point:	0.42 miles E. OF CHILI T.L.
NE Property:	N/A
NW Property:	N/A
SE Property:	N/A
SW Property:	N/A
Nearest Intersection 1:	UNION STREET (C.R. #170)
Nearest Intersection 2:	WHEATLAND CTR. ROAD (C.R. #174)

Miscellaneous Characteristics:

Traffic:	724
Traffic Date:	10/22/2002
Speed:	40 mph
Waterproof:	NO
Plans Availability:	NO
Maintenance 1:	MONROE COUNTY
Maintenance 2:	N/A
Posted:	0
Storm Outfalls:	0

MORGAN ROAD Over BLACK CREEK TRIBUTARY

Identification:

S.I.N.:	**02-133-099**
B.I.N.:	CULVERT
Year Built:	6/1/1994
Record Number:	285

Physical Characteristics:

Superstructure Type:	C.M.P.A.
Substructure Type:	EARTH
Number of Spans:	1
Max Span:	6.08 feet
Length:	6.08 feet
Width:	72'-0"
Rise:	4'-8"
Skew:	45 degrees
Number of Lanes:	2
R.O.W. Width:	66.00 feet
Road Orientation:	E & W
Scuppers:	0

Location:

Town:	**CHILI**
Mile Point:	0.99 miles E. OF CHILI T.L.
NE Property:	N/A
NW Property:	N/A
SE Property:	847-Frank Emens
SW Property:	847-Frank Emens
Nearest Intersection 1:	UNION STREET (C.R. #170)
Nearest Intersection 2:	WHEATLAND CENTER ROAD (C.R. #174)

Miscellaneous Characteristics:

Traffic:	724
Traffic Date:	10/22/2002
Speed:	40 mph
Waterproof:	NO
Plans Availability:	YES
Maintenance 1:	MONROE COUNTY
Maintenance 2:	N/A
Posted:	0
Storm Outfalls:	0

Monroe County Bridge and Culvert Inventory

MORGAN ROAD Over BLACK CREEK TRIBUTARY

Identification:

S.I.N.:	**02-133-204**
B.I.N.:	CULVERT
Year Built:	6/1/1930
Record Number:	286

Physical Characteristics:

Superstructure Type:	BOX, 3 SIDED R.C.
Substructure Type:	FOOTING, CONCRETE REINFORCED
Number of Spans:	1
Max Span:	4.00 feet
Length:	4.00 feet
Width:	36'-0"
Rise:	2'-0"
Skew:	0 degrees
Number of Lanes:	2
R.O.W. Width:	66.00 feet
Road Orientation:	E & W
Scuppers:	0

Location:

Town:	**CHILI**
Mile Point:	2.04 miles E. OF CHILI T.L.
NE Property:	N/A
NW Property:	N/A
SE Property:	820
SW Property:	820
Nearest Intersection 1:	SHEFFER ROAD (T)
Nearest Intersection 2:	SCOTTSVILLE-CHILI ROAD (S.R. #386)

Miscellaneous Characteristics:

Traffic:	1,375
Traffic Date:	10/22/2002
Speed:	40 mph
Waterproof:	NO
Plans Availability:	NO
Maintenance 1:	MONROE COUNTY
Maintenance 2:	N/A
Posted:	0
Storm Outfalls:	0

MOSCOW ROAD Over YANTY CREEK

Identification:

S.I.N.:	**06-211-246**
B.I.N.:	3317110
Year Built:	6/1/1932
Record Number:	287

Physical Characteristics:

Superstructure Type:	BEAM, DROP/SLAB
Substructure Type:	CONCRETE, REINFORCED
Number of Spans:	2
Max Span:	19.00 feet
Length:	40.00 feet
Width:	27'-1"
Rise:	8'-11"
Skew:	0 degrees
Number of Lanes:	2
R.O.W. Width:	49.50 feet
Road Orientation:	E & W
Scuppers:	0

Location:

Town:	**HAMLIN**
Mile Point:	2.46 miles E. OF COUNTY LINE RD
NE Property:	968-No Info
NW Property:	HAMLIN BEACH PARK
SE Property:	N/A
SW Property:	N/A
Nearest Intersection 1:	PRIEM ROAD (T)
Nearest Intersection 2:	REDMAN ROAD (T)

Miscellaneous Characteristics:

Traffic:	1,346
Traffic Date:	7/15/1997
Speed:	55 mph
Waterproof:	NO
Plans Availability:	YES
Maintenance 1:	MONROE COUNTY
Maintenance 2:	N/A
Posted:	0
Storm Outfalls:	0

MOSCOW ROAD Over SANDY CREEK TRIBUTARY

Identification:

S.I.N.:	**06-211-345**
B.I.N.:	CULVERT
Year Built:	6/1/1959
Record Number:	288

Physical Characteristics:

Superstructure Type:	BOX, 3 SIDED R.C.
Substructure Type:	FOOTING, CONCRETE REINFORCED
Number of Spans:	1
Max Span:	8.00 feet
Length:	8.00 feet
Width:	42'-0"
Rise:	3'-0"
Skew:	0 degrees
Number of Lanes:	2
R.O.W. Width:	49.50 feet
Road Orientation:	E & W
Scuppers:	0

Location:

Town:	**HAMLIN**
Mile Point:	3.45 miles E. OF COUNTY LINE RD
NE Property:	N/A
NW Property:	N/A
SE Property:	N/A
SW Property:	N/A
Nearest Intersection 1:	LAKE ROAD-EAST FORK (C.R. #232)
Nearest Intersection 2:	LAKE ROAD-WEST FORK (C.R #234)

Miscellaneous Characteristics:

Traffic:	402
Traffic Date:	5/10/2005
Speed:	55mph
Waterproof:	NO
Plans Availability:	NO
Maintenance 1:	MONROE COUNTY
Maintenance 2:	N/A
Posted:	0
Storm Outfalls:	0

Monroe County Bridge and Culvert Inventory

MOUL ROAD Over EAST CREEK

Identification:

S.I.N.:	**11-197-010**
B.I.N.:	CULVERT
Year Built:	6/1/1933
Record Number:	289

Physical Characteristics:

Superstructure Type:	BOX, 3 SIDED R.C.
Substructure Type:	FOOTING, CONCRETE REINFORCED
Number of Spans:	1
Max Span:	12.50 feet
Length:	12.50 feet
Width:	36'-2"
Rise:	4'-3"
Skew:	0 degrees
Number of Lanes:	2
R.O.W. Width:	66.00 feet
Road Orientation:	E & W
Scuppers:	0

Location:

Town:	**PARMA**
Mile Point:	0.10 miles E.OF PARMA-HAMLIN TL
NE Property:	658-M/M Dardzinkski
NW Property:	N/A
SE Property:	691-Kim Pittrof
SW Property:	N/A
Nearest Intersection 1:	NORTH AVENUE (C.R. #226)
Nearest Intersection 2:	HAMLIN-PARMA T.L. ROAD (C.R. #228)

Miscellaneous Characteristics:

Traffic:	273
Traffic Date:	5/3/2005
Speed:	40 mph
Waterproof:	NO
Plans Availability:	YES
Maintenance 1:	MONROE COUNTY
Maintenance 2:	N/A
Posted:	0
Storm Outfalls:	0

MOUL ROAD Over COWSUCKER CREEK

Identification:

S.I.N.:	**11-197-268**
B.I.N.:	CULVERT
Year Built:	6/1/1929
Record Number:	290

Physical Characteristics:

Superstructure Type:	BOX, 3 SIDED R.C.
Substructure Type:	FOOTING, CONCRETE REINFORCED
Number of Spans:	1
Max Span:	10.00 feet
Length:	10.00 feet
Width:	26'-2"
Rise:	4'-2"
Skew:	30 degrees
Number of Lanes:	2
R.O.W. Width:	66.00 feet
Road Orientation:	E & W
Scuppers:	0

Location:

Town:	**PARMA**
Mile Point:	2.68 miles E.OF PARMA-HAMLIN TL
NE Property:	N/A
NW Property:	N/A
SE Property:	157-M/M Schmidt
SW Property:	165-M/M Leeming
Nearest Intersection 1:	LIGHTHOUSE ROAD (C.R. #222)
Nearest Intersection 2:	BENNETT ROAD (C.R. #220)

Miscellaneous Characteristics:

Traffic:	581
Traffic Date:	5/3/2005
Speed:	40 mph
Waterproof:	NO
Plans Availability:	YES
Maintenance 1:	MONROE COUNTY
Maintenance 2:	N/A
Posted:	0
Storm Outfalls:	0

MUMFORD ROAD Over MILL CREEK

Identification:

S.I.N.:	**19-180-241**
B.I.N.:	CULVERT
Year Built:	6/1/1937
Record Number:	291

Physical Characteristics:

Superstructure Type:	BOX, 3 SIDED R.C.
Substructure Type:	FOOTING, CONCRETE REINFORCED
Number of Spans:	1
Max Span:	12.00 feet
Length:	12.00 feet
Width:	38'-0"
Rise:	6'-0"
Skew:	0 degrees
Number of Lanes:	2
R.O.W. Width:	49.50 feet
Road Orientation:	N & S
Scuppers:	0

Location:

Town:	**WHEATLAND**
Mile Point:	2.41 miles N. OF OATKA CREEK RD
NE Property:	N/A
NW Property:	N/A
SE Property:	N/A
SW Property:	N/A
Nearest Intersection 1:	BAKER ROAD (T)
Nearest Intersection 2:	N.Y.S. THRUWAY

Miscellaneous Characteristics:

Traffic:	553
Traffic Date:	9/20/2005
Speed:	55 mph
Waterproof:	NO
Plans Availability:	NO
Maintenance 1:	MONROE COUNTY
Maintenance 2:	N/A
Posted:	0
Storm Outfalls:	0

Monroe County Bridge and Culvert Inventory

NORTH GREECE ROAD Over LARKIN CREEK

Identification:

S.I.N.:	**05-144-019**
B.I.N.:	3368080
Year Built:	6/1/1991
Record Number:	292

Physical Characteristics:

Superstructure Type:	C.M.P.A.
Substructure Type:	EARTH
Number of Spans:	2
Max Span:	9.75 feet
Length:	21.00 feet
Width:	150'-0"
Rise:	6'-6"
Skew:	20 degrees
Number of Lanes:	3
R.O.W. Width:	66.00 feet
Road Orientation:	N & S
Scuppers:	0

Location:

Town:	**GREECE**
Mile Point:	0.19 miles N. OF RIDGE ROAD
NE Property:	N/A
NW Property:	1143-M/M Dwyer
SE Property:	ELMRIDGE
SW Property:	N/A
Nearest Intersection 1:	MILL ROAD (C.R. #251)
Nearest Intersection 2:	RIDG ROAD (S.R. #104)

Miscellaneous Characteristics:

Traffic:	10,695
Traffic Date:	9/28/2004
Speed:	35 mph
Waterproof:	NO
Plans Availability:	YES
Maintenance 1:	MONROE COUNTY
Maintenance 2:	N/A
Posted:	0
Storm Outfalls:	0

NORTH GREECE ROAD Over SMITH CREEK

Identification:

S.I.N.:	**05-144-188**
B.I.N.:	CULVERT
Year Built:	6/1/2005
Record Number:	293

Physical Characteristics:

Superstructure Type:	BOX, 4 SIDED R.C.
Substructure Type:	EARTH
Number of Spans:	1
Max Span:	12.00 feet
Length:	12.00 feet
Width:	56'-1.5"
Rise:	5'-0"
Skew:	0 degrees
Number of Lanes:	2
R.O.W. Width:	66.00 feet
Road Orientation:	N & S
Scuppers:	0

Location:

Town:	**GREECE**
Mile Point:	1.88 miles N. OF RIDGE ROAD
NE Property:	N/A
NW Property:	PINE CREEK ESTATE
SE Property:	816-Judith Robare
SW Property:	819-Mr. Ventimiglia
Nearest Intersection 1:	PECK ROAD (C.R. #183)
Nearest Intersection 2:	MILL ROAD (C.R. #251)

Miscellaneous Characteristics:

Traffic:	9,375
Traffic Date:	10/8/2002
Speed:	35 mph
Waterproof:	YES
Plans Availability:	YES
Maintenance 1:	MONROE COUNTY
Maintenance 2:	N/A
Posted:	0
Storm Outfalls:	0

NORTH GREECE ROAD Over SMITH CREEK TRIBUTARY

Identification:

S.I.N.:	**05-144-232**
B.I.N.:	CULVERT
Year Built:	6/1/1938
Record Number:	294

Physical Characteristics:

Superstructure Type:	BOX, 3 SIDED R.C.
Substructure Type:	FOOTING, CONCRETE REINFORCED
Number of Spans:	1
Max Span:	8.00 feet
Length:	8.00 feet
Width:	36'-0"
Rise:	3'-6"
Skew:	0 degrees
Number of Lanes:	2
R.O.W. Width:	66.00 feet
Road Orientation:	N & S
Scuppers:	0

Location:

Town:	**GREECE**
Mile Point:	2.32 miles N. OF RIDGE ROAD
NE Property:	708-M/M Bentley
NW Property:	711-Charles Manel
SE Property:	714-M/M Rumpf
SW Property:	N/A
Nearest Intersection 1:	LATTA ROAD (S.R. #18)
Nearest Intersection 2:	PECK ROAD (C.R. #183)

Miscellaneous Characteristics:

Traffic:	9,375
Traffic Date:	10/8/2002
Speed:	35 mph
Waterproof:	NO
Plans Availability:	NO
Maintenance 1:	MONROE COUNTY
Maintenance 2:	N/A
Posted:	0
Storm Outfalls:	0

Monroe County Bridge and Culvert Inventory

NORTH GREECE ROAD Over NORTHRUP CREEK

Identification:

S.I.N.:	**05-144-361**
B.I.N.:	3317500
Year Built:	6/1/2004
Record Number:	295

Physical Characteristics:

Superstructure Type:	ARCH, PRECAST CONCRETE
Substructure Type:	CONCRETE, REINFORCED
Number of Spans:	1
Max Span:	36.00 feet
Length:	36.00 feet
Width:	63'-4"
Rise:	9'-1"
Skew:	0 degrees
Number of Lanes:	2
R.O.W. Width:	66.00 feet
Road Orientation:	N & S
Scuppers:	0

Location:

Town:	**GREECE**
Mile Point:	3.61 miles N. OF RIDGE ROAD
NE Property:	442-M/M Quinn
NW Property:	445-M/M Cassano
SE Property:	450-Gladys Paige
SW Property:	451-Joseph Palumbo
Nearest Intersection 1:	POST AVENUE (T)
Nearest Intersection 2:	LATTA ROAD (S.R. #18)

Miscellaneous Characteristics:

Traffic:	2,325
Traffic Date:	10/11/2005
Speed:	35 mph
Waterproof:	YES
Plans Availability:	YES
Maintenance 1:	MONROE COUNTY
Maintenance 2:	N/A
Posted:	0
Storm Outfalls:	2

NORTH GREECE ROAD Over NORTHRUP CREEK

Identification:

S.I.N.:	**05-144-399**
B.I.N.:	3317510
Year Built:	11/1/2006
Record Number:	296

Physical Characteristics:

Superstructure Type:	ARCH, PRECAST CONCRETE
Substructure Type:	CONCRETE, REINFORCED
Number of Spans:	1
Max Span:	39.41 feet
Length:	39.41 feet
Width:	66' 10"
Rise:	8'-3"
Skew:	24 degrees
Number of Lanes:	2
R.O.W. Width:	66.00 feet
Road Orientation:	N & S
Scuppers:	0

Location:

Town:	**GREECE**
Mile Point:	3.99 miles N. OF RIDGE ROAD
NE Property:	358,360,366
NW Property:	347-John Helch
SE Property:	N/A
SW Property:	371-M/M Wright
Nearest Intersection 1:	POST AVENUE (T)
Nearest Intersection 2:	LATTA ROAD (S.R. #18)

Miscellaneous Characteristics:

Traffic:	2,325
Traffic Date:	10/11/2005
Speed:	35 mph
Waterproof:	YES
Plans Availability:	YES
Maintenance 1:	MONROE COUNTY
Maintenance 2:	N/A
Posted:	0
Storm Outfalls:	2

NORTH GREECE ROAD Over NORTHRUP CREEK

Identification:

S.I.N.:	**05-144-428**
B.I.N.:	3317520
Year Built:	6/1/1994
Record Number:	297

Physical Characteristics:

Superstructure Type:	BEAM, STEEL CORR. PLANK
Substructure Type:	CONCRETE, REINFORCED
Number of Spans:	1
Max Span:	31.00 feet
Length:	31.00 feet
Width:	30'-2"
Rise:	7'-6"
Skew:	30 degrees
Number of Lanes:	2
R.O.W. Width:	66.00 feet
Road Orientation:	N & S
Scuppers:	0

Location:

Town:	**GREECE**
Mile Point:	4.28 miles N. OF RIDGE ROAD
NE Property:	288-M/M Kasper
NW Property:	297-M/M Barwald
SE Property:	N/A
SW Property:	303-M/M Knitis
Nearest Intersection 1:	FRISBEE HILL ROAD (C.R. #107)
Nearest Intersection 2:	POST AVENUE (T)

Miscellaneous Characteristics:

Traffic:	2,325
Traffic Date:	10/11/2005
Speed:	35 mph
Waterproof:	YES
Plans Availability:	YES
Maintenance 1:	MONROE COUNTY
Maintenance 2:	N/A
Posted:	0
Storm Outfalls:	0

Monroe County Bridge and Culvert Inventory

NORTH GREECE ROAD Over NORTHRUP CREEK

Identification:

S.I.N.:	**05-144-454**
B.I.N.:	3317530
Year Built:	6/1/1965
Record Number:	298

Physical Characteristics:

Superstructure Type:	BEAM, PRESTRESSED BOX
Substructure Type:	CONCRETE, REINFORCED
Number of Spans:	1
Max Span:	44.16 feet
Length:	44.16 feet
Width:	30'-4"
Rise:	5'-8"
Skew:	40 degrees
Number of Lanes:	2
R.O.W. Width:	66.00 feet
Road Orientation:	N & S
Scuppers:	6

Location:

Town:	**GREECE**
Mile Point:	4.54 miles N. OF RIDGE ROAD
NE Property:	286-Compost Mgmnt
NW Property:	N/A
SE Property:	N/A
SW Property:	281-M/M Lake
Nearest Intersection 1:	FRISBEE HILL ROAD (C.R. #107)
Nearest Intersection 2:	POST AVENUE (T)

Miscellaneous Characteristics:

Traffic:	2,325
Traffic Date:	10/11/2005
Speed:	35 mph
Waterproof:	YES
Plans Availability:	YES
Maintenance 1:	MONROE COUNTY
Maintenance 2:	N/A
Posted:	0
Storm Outfalls:	0

NORTH GREECE ROAD Over BLACK CREEK

Identification:

S.I.N.:	**05-144-461**
B.I.N.:	3317050
Year Built:	6/1/1990
Record Number:	299

Physical Characteristics:

Superstructure Type:	BEAM, PRESTRESSED BOX
Substructure Type:	CONCRETE, REINFORCED
Number of Spans:	1
Max Span:	40.00 feet
Length:	40.00 feet
Width:	38'-7"
Rise:	7'-6"
Skew:	10 degrees
Number of Lanes:	2
R.O.W. Width:	66.00 feet
Road Orientation:	N & S
Scuppers:	0

Location:

Town:	**GREECE**
Mile Point:	4.61 miles N. OF RIDGE ROAD
NE Property:	214-M/M Coffey
NW Property:	N/A
SE Property:	230-Steven Neusatz
SW Property:	N/A
Nearest Intersection 1:	FRISBEE HILL ROAD (C.R. #107)
Nearest Intersection 2:	POST AVENUE (T)

Miscellaneous Characteristics:

Traffic:	2,325
Traffic Date:	10/11/2005
Speed:	35 mph
Waterproof:	YES
Plans Availability:	YES
Maintenance 1:	MONROE COUNTY
Maintenance 2:	N/A
Posted:	0
Storm Outfalls:	0

NORTH GREECE ROAD Over BUTTONWOOD CREEK TRIBUTARY

Identification:

S.I.N.:	**05-144-532**
B.I.N.:	CULVERT
Year Built:	1/1/1800
Record Number:	300

Physical Characteristics:

Superstructure Type:	BOX, 3 SIDED R.C.
Substructure Type:	FOOTING, CONCRETE REINFORCED
Number of Spans:	1
Max Span:	2.00 feet
Length:	2.00 feet
Width:	37'-0"
Rise:	2'-0"
Skew:	0 degrees
Number of Lanes:	2
R.O.W. Width:	66.00 feet
Road Orientation:	N & S
Scuppers:	0

Location:

Town:	**GREECE**
Mile Point:	5.32 miles N. OF RIDGE ROAD
NE Property:	SUNAPEE RUN
NW Property:	N/A
SE Property:	BARN
SW Property:	N/A
Nearest Intersection 1:	HINCHER ROAD (C.R. #105)
Nearest Intersection 2:	FRISBEE HILL ROAD (C.R. #107)

Miscellaneous Characteristics:

Traffic:	3,505
Traffic Date:	10/8/2002
Speed:	35 mph
Waterproof:	NO
Plans Availability:	NO
Maintenance 1:	MONROE COUNTY
Maintenance 2:	N/A
Posted:	0
Storm Outfalls:	0

Monroe County Bridge and Culvert Inventory

NORTH GREECE ROAD Over BUTTONWOOD CREEK

Identification:

S.I.N.:	**05-144-566**
B.I.N.:	3317060
Year Built:	6/1/1995
Record Number:	301

Physical Characteristics:

Superstructure Type:	BEAM, PRESTRESSED BOX
Substructure Type:	FOOTING, CONCRETE REINFORCED
Number of Spans:	1
Max Span:	34.00 feet
Length:	36.00 feet
Width:	36'-0"
Rise:	6'-6"
Skew:	0 degrees
Number of Lanes:	2
R.O.W. Width:	66.00 feet
Road Orientation:	N & S
Scuppers:	0

Location:

Town:	**GREECE**
Mile Point:	5.66 miles N. OF RIDGE ROAD
NE Property:	10-M/M Koester
NW Property:	6-No Info
SE Property:	N/A
SW Property:	N/A
Nearest Intersection 1:	HINCHER ROAD (C.R. #105)
Nearest Intersection 2:	FRISBEE HILL ROAD (C.R. #107)

Miscellaneous Characteristics:

Traffic:	3,505
Traffic Date:	10/8/2002
Speed:	35 mph
Waterproof:	YES
Plans Availability:	YES
Maintenance 1:	MONROE COUNTY
Maintenance 2:	N/A
Posted:	0
Storm Outfalls:	0

NORTH HAMLIN ROAD Over SANDY CREEK

Identification:

S.I.N.:	**06-209-063**
B.I.N.:	3317640
Year Built:	6/1/1948
Record Number:	302

Physical Characteristics:

Superstructure Type:	BEAM, STEEL/COMP
Substructure Type:	CONCRETE, REINFORCED
Number of Spans:	2
Max Span:	64.00 feet
Length:	130.00 feet
Width:	29'-0"
Rise:	10'-0"
Skew:	45 degrees
Number of Lanes:	2
R.O.W. Width:	49.50 feet
Road Orientation:	E & W
Scuppers:	24

Location:

Town:	**HAMLIN**
Mile Point:	0.63 miles E.OF LAKE RD W. FORK
NE Property:	N/A
NW Property:	N/A
SE Property:	2177-James Maloney
SW Property:	N/A
Nearest Intersection 1:	LAKE ROAD-EAST FORK (C.R. #232)
Nearest Intersection 2:	LAKE ROAD-WEST FORK (C.R. #234)

Miscellaneous Characteristics:

Traffic:	238
Traffic Date:	6/5/2001
Speed:	55 mph
Waterproof:	NO
Plans Availability:	YES
Maintenance 1:	MONROE COUNTY
Maintenance 2:	N/A
Posted:	0
Storm Outfalls:	0

NORTH HAMLIN ROAD Over COWSUCKER CREEK

Identification:

S.I.N.:	**06-209-228**
B.I.N.:	CULVERT
Year Built:	1/1/1800
Record Number:	303

Physical Characteristics:

Superstructure Type:	C.M.P.
Substructure Type:	EARTH
Number of Spans:	2
Max Span:	4.00 feet
Length:	4.00 feet
Width:	28'-3"
Rise:	2'-0"
Skew:	0 degrees
Number of Lanes:	2
R.O.W. Width:	49.50 feet
Road Orientation:	E & W
Scuppers:	0

Location:

Town:	**HAMLIN**
Mile Point:	2.28 miles E.OF LAKE RD W. FORK
NE Property:	1484-Nick Breslawski
NW Property:	1534-Jim Breslawski
SE Property:	N/A
SW Property:	N/A
Nearest Intersection 1:	WALKER-LAKE ONT. ROAD (C.R. #230)
Nearest Intersection 2:	LAKE ROAD EAST FORK

Miscellaneous Characteristics:

Traffic:	239
Traffic Date:	7/15/1997
Speed:	55 mph
Waterproof:	NO
Plans Availability:	NO
Maintenance 1:	MONROE COUNTY
Maintenance 2:	N/A
Posted:	0
Storm Outfalls:	0

Monroe County Bridge and Culvert Inventory

NORTH HAMLIN ROAD Over COWSUCKER CREEK

Identification:

S.I.N.:	**06-209-372**
B.I.N.:	CULVERT
Year Built:	6/1/1927
Record Number:	304

Physical Characteristics:

Superstructure Type:	BOX, 3 SIDED R.C.
Substructure Type:	FOOTING, CONCRETE REINFORCED
Number of Spans:	1
Max Span:	16.00 feet
Length:	16.00 feet
Width:	26'-0"
Rise:	4'-0"
Skew:	0 degrees
Number of Lanes:	2
R.O.W. Width:	49.50 feet
Road Orientation:	E & W
Scuppers:	0

Location:

Town:	**HAMLIN**
Mile Point:	3.72 miles E. OF LAKE RD W.FORK
NE Property:	N/A
NW Property:	N/A
SE Property:	N/A
SW Property:	N/A
Nearest Intersection 1:	HAMLIN-PARMA T.L. ROAD (C.R. #228)
Nearest Intersection 2:	WALKER-LAKE ONTARIO ROAD (C.R. #230)

Miscellaneous Characteristics:

Traffic:	251
Traffic Date:	6/8/2004
Speed:	55 mph
Waterproof:	NO
Plans Availability:	YES
Maintenance 1:	MONROE COUNTY
Maintenance 2:	N/A
Posted:	0
Storm Outfalls:	0

NORTH MAIN STREET Over BLACK CREEK

Identification:

S.I.N.:	**15-268-035**
B.I.N.:	3317290
Year Built:	6/1/1999
Record Number:	305

Physical Characteristics:

Superstructure Type:	ARCH, REINFORCED CONCRETE
Substructure Type:	FOOTING, CONCRETE REINFORCED
Number of Spans:	3
Max Span:	43.00 feet
Length:	135.00 feet
Width:	30'-7"
Rise:	8'-0"
Skew:	0 degrees
Number of Lanes:	2
R.O.W. Width:	66.00 feet
Road Orientation:	E & W
Scuppers:	6

Location:

Town:	**RIGA**
Mile Point:	0.35 miles N. OF BUFFALO ROAD
NE Property:	N/A
NW Property:	N/A
SE Property:	N/A
SW Property:	N/A
Nearest Intersection 1:	GILMAN ROAD (C.R. #165)
Nearest Intersection 2:	PARK ROAD (T)

Miscellaneous Characteristics:

Traffic:	2,610
Traffic Date:	10/20/2004
Speed:	35 mph
Waterproof:	NO
Plans Availability:	YES
Maintenance 1:	MONROE COUNTY
Maintenance 2:	N/A
Posted:	0
Storm Outfalls:	2

NORTH MAIN STREET Over BLACK CREEK TRIBUTARY

Identification:

S.I.N.:	**15-268-067**
B.I.N.:	CULVERT
Year Built:	6/1/1979
Record Number:	306

Physical Characteristics:

Superstructure Type:	C.M.P.A.
Substructure Type:	EARTH
Number of Spans:	1
Max Span:	6.00 feet
Length:	6.00 feet
Width:	64'-0"
Rise:	3'-8"
Skew:	0 degrees
Number of Lanes:	2
R.O.W. Width:	66.00 feet
Road Orientation:	E & W
Scuppers:	0

Location:

Town:	**RIGA**
Mile Point:	0.67 miles N. OF BUFFALO ROAD
NE Property:	N/A
NW Property:	N/A
SE Property:	N/A
SW Property:	N/A
Nearest Intersection 1:	GILMAN ROAD (C.R. #165)
Nearest Intersection 2:	PARK ROAD (T)

Miscellaneous Characteristics:

Traffic:	3,337
Traffic Date:	7/29/1997
Speed:	35 mph
Waterproof:	NO
Plans Availability:	YES
Maintenance 1:	MONROE COUNTY
Maintenance 2:	N/A
Posted:	0
Storm Outfalls:	0

Monroe County Bridge and Culvert Inventory

NORTH ROAD Over OATKA CREEK TRIBUTARY

Identification:

S.I.N.:	**19-139-067**
B.I.N.:	CULVERT
Year Built:	6/1/1950
Record Number:	307

Physical Characteristics:

Superstructure Type:	BOX, 3 SIDED R.C.
Substructure Type:	FOOTING, CONCRETE REINFORCED
Number of Spans:	1
Max Span:	11.00 feet
Length:	11.00 feet
Width:	36'-7"
Rise:	4'-6"
Skew:	0 degrees
Number of Lanes:	2
R.O.W. Width:	66.00 feet
Road Orientation:	N & S
Scuppers:	0

Location:

Town:	**WHEATLAND**
Mile Point:	0.67 miles E. OF WHEATLAND T.L.
NE Property:	N/A
NW Property:	N/A
SE Property:	N/A
SW Property:	3687-M/M Savage
Nearest Intersection 1:	BEULAH ROAD (C.R. #166)
Nearest Intersection 2:	WHEATLAND TOWN LINE

Miscellaneous Characteristics:

Traffic:	622
Traffic Date:	5/1/1982
Speed:	55 mph
Waterproof:	NO
Plans Availability:	NO
Maintenance 1:	MONROE COUNTY
Maintenance 2:	N/A
Posted:	0
Storm Outfalls:	0

NORTH ROAD Over OATKA CREEK TRIBUTARY

Identification:

S.I.N.:	**19-139-712**
B.I.N.:	CULVERT
Year Built:	6/1/1928
Record Number:	308

Physical Characteristics:

Superstructure Type:	BOX, 3 SIDED R.C.
Substructure Type:	FOOTING, CONCRETE REINFORCED
Number of Spans:	1
Max Span:	4.50 feet
Length:	4.50 feet
Width:	54'-0"
Rise:	4'-0"
Skew:	45 degrees
Number of Lanes:	2
R.O.W. Width:	66.00 feet
Road Orientation:	N & S
Scuppers:	0

Location:

Town:	**WHEATLAND**
Mile Point:	7.12 miles E. OF WHEATLAND T.L.
NE Property:	962-Mr. Trubee
NW Property:	968-M/M Musshafen
SE Property:	N/A
SW Property:	N/A
Nearest Intersection 1:	SCOTTSVILLE-CHILI ROAD (S.R. #386)
Nearest Intersection 2:	UNION STREET (C.R. #170)

Miscellaneous Characteristics:

Traffic:	4,627
Traffic Date:	10/22/2002
Speed:	55 mph
Waterproof:	NO
Plans Availability:	NO
Maintenance 1:	MONROE COUNTY
Maintenance 2:	N/A
Posted:	0
Storm Outfalls:	0

NORTON STREET Over DENSMORE CREEK

Identification:

S.I.N.:	**08-089-029**
B.I.N.:	3317710
Year Built:	6/1/1962
Record Number:	309

Physical Characteristics:

Superstructure Type:	SLAB, CONCRETE
Substructure Type:	CONCRETE, REINFORCED
Number of Spans:	1
Max Span:	20.00 feet
Length:	20.00 feet
Width:	90'-0"
Rise:	12'-0"
Skew:	6 degrees
Number of Lanes:	2
R.O.W. Width:	66.00 feet
Road Orientation:	E & W
Scuppers:	0

Location:

Town:	**IRONDEQUOIT**
Mile Point:	0.29 miles E.OF CITY LINE
NE Property:	2550-Mr. Tomkins
NW Property:	2454-M/M Oliverio
SE Property:	2501-No info
SW Property:	2457-M/M Iuppa
Nearest Intersection 1:	HELENDALE ROAD (T)
Nearest Intersection 2:	CULVER ROAD (CITY)

Miscellaneous Characteristics:

Traffic:	8,537
Traffic Date:	10/16/2004
Speed:	35 mph
Waterproof:	NO
Plans Availability:	YES
Maintenance 1:	MONROE COUNTY
Maintenance 2:	N/A
Posted:	0
Storm Outfalls:	0

Monroe County Bridge and Culvert Inventory

O'CONNOR ROAD Over IRONDEQUOIT CREEK TRIBUTARY

Identification:

S.I.N.:	**13-555-060**
B.I.N.:	3317830
Year Built:	6/1/2001
Record Number:	310

Physical Characteristics:

Superstructure Type:	BEAM, DROP/SLAB
Substructure Type:	PILE, CONCRETE
Number of Spans:	1
Max Span:	43.83 feet
Length:	43.83 feet
Width:	39'-8"
Rise:	7'-6"
Skew:	0 degrees
Number of Lanes:	2
R.O.W. Width:	49.50 feet
Road Orientation:	N & S
Scuppers:	0

Location:

Town:	**PERINTON**
Mile Point:	0.60 miles N. OF FAIRPORT ROAD
NE Property:	N/A
NW Property:	57-O'Connor Rd Assoc
SE Property:	60-Corning Tropel Co
SW Property:	69-Mr. Crecco
Nearest Intersection 1:	WHITNEY ROAD (C.R. #17)
Nearest Intersection 2:	FAIRPORT ROAD (S.R. #31F)

Miscellaneous Characteristics:

Traffic:	3,911
Traffic Date:	5/1/2001
Speed:	15 mph
Waterproof:	NO
Plans Availability:	YES
Maintenance 1:	MONROE COUNTY
Maintenance 2:	Perinton
Posted:	18
Storm Outfalls:	0

O'RORKE MEMORIAL BRIDGE Over GENESEE RIVER

Identification:

S.I.N.:	**20-255-025**
B.I.N.:	3317120
Year Built:	10/1/2004
Record Number:	311

Physical Characteristics:

Superstructure Type:	BEAM, STEEL
Substructure Type:	CONCRETE, REINFORCED
Number of Spans:	5
Max Span:	768.00 feet
Length:	768.00 feet
Width:	VARIES
Rise:	VARIES
Skew:	0 degrees
Number of Lanes:	4
R.O.W. Width:	60.00 feet
Road Orientation:	E & W
Scuppers:	4

Location:

Town:	**ROCHESTER**
Mile Point:	0.25 miles E. OF LAKE AVENUE
NE Property:	Voyager Marina
NW Property:	City of Roch. Docks
SE Property:	Voyager Marina
SW Property:	City of Roch. Docks
Nearest Intersection 1:	THOMAS AVENUE (C.R. #124)
Nearest Intersection 2:	RIVER STREET (CITY)

Miscellaneous Characteristics:

Traffic:	25,301
Traffic Date:	7/13/1999
Speed:	35 mph
Waterproof:	NO
Plans Availability:	YES
Maintenance 1:	MONROE COUNTY
Maintenance 2:	N/A
Posted:	0
Storm Outfalls:	0

OATKA CREEK ROAD Over OATKA CREEK TRIBUTARY

Identification:

S.I.N.:	**19-245-084**
B.I.N.:	CULVERT
Year Built:	6/1/1950
Record Number:	312

Physical Characteristics:

Superstructure Type:	BOX, 3 SIDED R.C.
Substructure Type:	FOOTING, CONCRETE REINFORCED
Number of Spans:	1
Max Span:	10.00 feet
Length:	10.00 feet
Width:	38'-0"
Rise:	3'-0"
Skew:	0 degrees
Number of Lanes:	2
R.O.W. Width:	49.50 feet
Road Orientation:	E & W
Scuppers:	0

Location:

Town:	**WHEATLAND**
Mile Point:	0.84 miles E. OF WHEATLAND T.L.
NE Property:	N/A
NW Property:	N/A
SE Property:	N/A
SW Property:	N/A
Nearest Intersection 1:	RIGA-MUMFORD ROAD (S.R. #36)
Nearest Intersection 2:	BEULAH ROAD (C.R. #166)

Miscellaneous Characteristics:

Traffic:	343
Traffic Date:	11/5/2001
Speed:	55 mph
Waterproof:	NO
Plans Availability:	NO
Maintenance 1:	MONROE COUNTY
Maintenance 2:	N/A
Posted:	0
Storm Outfalls:	0

Monroe County Bridge and Culvert Inventory

OGDEN-PARMA T.L. ROAD Over BUTTONWOOD CREEK

Identification:

S.I.N.:	**11-179-017**
B.I.N.:	CULVERT
Year Built:	6/1/1976
Record Number:	313

Physical Characteristics:

Superstructure Type:	C.M.P.A.
Substructure Type:	EARTH
Number of Spans:	2
Max Span:	7.42 feet
Length:	16.83 feet
Width:	60'-0"
Rise:	4'-1"
Skew:	30 degrees
Number of Lanes:	2
R.O.W. Width:	49.50 feet
Road Orientation:	E & W
Scuppers:	0

Location:

Town:	**PARMA**
Mile Point:	0.17 miles E. OF TRIMMER ROAD
NE Property:	694-M/M Bleier
NW Property:	720-M/M Dennis
SE Property:	705-Kevin Beebe
SW Property:	711-M/M Farnsworth
Nearest Intersection 1:	UNION STREET (S.R. #259)
Nearest Intersection 2:	TRIMMER ROAD (C.R. #216)

Miscellaneous Characteristics:

Traffic:	666
Traffic Date:	5/3/2005
Speed:	40 mph
Waterproof:	NO
Plans Availability:	YES
Maintenance 1:	MONROE COUNTY
Maintenance 2:	N/A
Posted:	0
Storm Outfalls:	0

OGDEN-PARMA T.L. ROAD Over SALMON CREEK

Identification:

S.I.N.:	**11-179-099**
B.I.N.:	3317800
Year Built:	10/1/2002
Record Number:	314

Physical Characteristics:

Superstructure Type:	BOX, 3 SIDED P.C.
Substructure Type:	FOOTING, CONCRETE REINFORCED
Number of Spans:	1
Max Span:	39.33 feet
Length:	39.33 feet
Width:	44'-4"
Rise:	8'-6"
Skew:	10 degrees
Number of Lanes:	2
R.O.W. Width:	66.00 feet
Road Orientation:	E & W
Scuppers:	0

Location:

Town:	**PARMA**
Mile Point:	0.99 miles E. OF GALLUP ROAD
NE Property:	N/A
NW Property:	1054-M/M Morgan
SE Property:	N/A
SW Property:	1043-Betty Newman
Nearest Intersection 1:	WASHINGTON STREET (C.R. #212)
Nearest Intersection 2:	GALLUP ROAD (C.R #224)

Miscellaneous Characteristics:

Traffic:	851
Traffic Date:	5/3/2005
Speed:	35 mph
Waterproof:	NO
Plans Availability:	YES
Maintenance 1:	MONROE COUNTY
Maintenance 2:	N/A
Posted:	0
Storm Outfalls:	0

OGDEN-PARMA T.L. ROAD Over BLACK CREEK TRIBUTARY

Identification:

S.I.N.:	**11-179-126**
B.I.N.:	CULVERT
Year Built:	6/1/1989
Record Number:	315

Physical Characteristics:

Superstructure Type:	C.M.P.A.
Substructure Type:	EARTH
Number of Spans:	1
Max Span:	6.08 feet
Length:	6.08 feet
Width:	62'-0"
Rise:	4'-7"
Skew:	0 degrees
Number of Lanes:	2
R.O.W. Width:	66.00 feet
Road Orientation:	E & W
Scuppers:	0

Location:

Town:	**PARMA**
Mile Point:	1.26 miles E. OF TRIMER ROAD
NE Property:	N/A
NW Property:	N/A
SE Property:	435-Margaret Jenks
SW Property:	437-Jean Eichorn
Nearest Intersection 1:	WEBSTER ROAD (T)
Nearest Intersection 2:	UNION STREET (S.R. #259)

Miscellaneous Characteristics:

Traffic:	666
Traffic Date:	5/3/2005
Speed:	40 mph
Waterproof:	NO
Plans Availability:	YES
Maintenance 1:	MONROE COUNTY
Maintenance 2:	N/A
Posted:	0
Storm Outfalls:	0

Monroe County Bridge and Culvert Inventory

OGDEN-PARMA T.L. ROAD Over BLACK CREEK

Identification:

S.I.N.:	**11-179-174**
B.I.N.:	CULVERT
Year Built:	6/1/1931
Record Number:	316

Physical Characteristics:

Superstructure Type:	BOX, 3 SIDED R.C.
Substructure Type:	FOOTING, CONCRETE REINFORCED
Number of Spans:	1
Max Span:	12.00 feet
Length:	12.00 feet
Width:	28'-0"
Rise:	7'-0"
Skew:	20 degrees
Number of Lanes:	2
R.O.W. Width:	66.00 feet
Road Orientation:	E & W
Scuppers:	0

Location:

Town:	**PARMA**
Mile Point:	1.74 miles E. OF TRIMMER ROAD
NE Property:	336-M/M Reinschmidt
NW Property:	348-M/M Reinschmidt
SE Property:	355-M/M Altmeter
SW Property:	N/A
Nearest Intersection 1:	WEBSTER ROAD (T)
Nearest Intersection 2:	UNION STREET (S.R. #259)

Miscellaneous Characteristics:

Traffic:	2,557
Traffic Date:	10/11/2005
Speed:	40 mph
Waterproof:	NO
Plans Availability:	NO
Maintenance 1:	MONROE COUNTY
Maintenance 2:	N/A
Posted:	0
Storm Outfalls:	0

OLD BROWNCROFT ROAD Over IRONDEQUOIT CREEK

Identification:

S.I.N.:	**12-666-015**
B.I.N.:	2211200
Year Built:	10/15/2004
Record Number:	317

Physical Characteristics:

Superstructure Type:	BEAM, PRESTRESSED BOX
Substructure Type:	CONCRETE, REINFORCED
Number of Spans:	1
Max Span:	59.00 feet
Length:	59.00 feet
Width:	36' 9"
Rise:	17'-0"
Skew:	0 degrees
Number of Lanes:	2
R.O.W. Width:	49.5 feet
Road Orientation:	E & W
Scuppers:	0

Location:

Town:	**PENFIELD**
Mile Point:	0.15 miles N.OF BROWNCROFT BLVD
NE Property:	2328 Glendoveers P H
NW Property:	N/A
SE Property:	N/A
SW Property:	N/A
Nearest Intersection 1:	BROWNCROFT BOULEVARD (S.R. #286)
Nearest Intersection 2:	N/A

Miscellaneous Characteristics:

Traffic:	128
Traffic Date:	6/1/1995
Speed:	25 mph
Waterproof:	YES
Plans Availability:	YES
Maintenance 1:	PENFIELD
Maintenance 2:	N/A
Posted:	0
Storm Outfalls:	0

OLD PENFIELD ROAD Over IRONDEQUOIT CREEK

Identification:

S.I.N.:	**12-555-050**
B.I.N.:	3317240
Year Built:	6/1/2005
Record Number:	318

Physical Characteristics:

Superstructure Type:	TRUSS, PONY
Substructure Type:	CONCRETE, REINFORCED
Number of Spans:	1
Max Span:	95.00 feet
Length:	105.00 feet
Width:	38'-0"
Rise:	16'-0"
Skew:	19 degrees
Number of Lanes:	1
R.O.W. Width:	49.5 feet
Road Orientation:	E & W
Scuppers:	0

Location:

Town:	**PENFIELD**
Mile Point:	0.50 miles E. OF PENFIELD ROAD
NE Property:	N/A
NW Property:	N/A
SE Property:	N/A
SW Property:	N/A
Nearest Intersection 1:	PENFIELD ROAD (C.R. #269)
Nearest Intersection 2:	PENFIELD ROAD (C.R. #269)

Miscellaneous Characteristics:

Traffic:	463
Traffic Date:	3/6/2000
Speed:	30 mph
Waterproof:	NO
Plans Availability:	YES
Maintenance 1:	MONROE COUNTY
Maintenance 2:	Penfield
Posted:	12
Storm Outfalls:	0

Monroe County Bridge and Culvert Inventory

ONTARIO STREET Over IRONDEQUOIT CREEK

Identification:

S.I.N.:	**21-888-038**
B.I.N.:	2257920
Year Built:	6/1/1984
Record Number:	319

Physical Characteristics:

Superstructure Type:	GRATE, OPEN
Substructure Type:	CONCRETE, REINFORCED
Number of Spans:	1
Max Span:	53.00 feet
Length:	53.00 feet
Width:	16'-6"
Rise:	10'-6"
Skew:	0 degrees
Number of Lanes:	2
R.O.W. Width:	0.00 feet
Road Orientation:	E & W
Scuppers:	0

Location:

Town:	**EAST ROCHESTER**
Mile Point:	0.38 miles E. OF LINCOLN ROAD
NE Property:	200-No info
NW Property:	N/A
SE Property:	N/A
SW Property:	N/A
Nearest Intersection 1:	N/A
Nearest Intersection 2:	LINCON ROAD (C.R. #36)

Miscellaneous Characteristics:

Traffic:	225
Traffic Date:	
Speed:	15 mph
Waterproof:	NO
Plans Availability:	NO
Maintenance 1:	EAST ROCHESTER
Maintenance 2:	N/A
Posted:	0
Storm Outfalls:	0

PANORAMA TRAIL Over IRONDEQOUIT CREEK

Identification:

S.I.N.:	**12-270-020**
B.I.N.:	1095720
Year Built:	6/1/1972
Record Number:	320

Physical Characteristics:

Superstructure Type:	BEAM, STEEL/COMP
Substructure Type:	CONCRETE, REINFORCED
Number of Spans:	1
Max Span:	89.00 feet
Length:	89.00 feet
Width:	49'-3"
Rise:	13'-0"
Skew:	0 degrees
Number of Lanes:	2
R.O.W. Width:	60.00 feet
Road Orientation:	N & S
Scuppers:	4

Location:

Town:	**PENFIELD**
Mile Point:	0.20 miles S. OF PENFIELD ROAD
NE Property:	PANORAMA BOWL
NW Property:	765-Mr. Ide
SE Property:	SATURN OF ROCHESTER
SW Property:	McDONALDS
Nearest Intersection 1:	PENFIELD ROAD (S.R. #441)
Nearest Intersection 2:	OLD PENFIELD ROAD (T)

Miscellaneous Characteristics:

Traffic:	15,594
Traffic Date:	7/7/1998
Speed:	40 mph
Waterproof:	NO
Plans Availability:	NO
Maintenance 1:	MONROE COUNTY
Maintenance 2:	N/A
Posted:	0
Storm Outfalls:	0

PARISH ROAD Over IRONDEQUOIT CREEK TRIBUTARY

Identification:

S.I.N.:	**09-051-032**
B.I.N.:	CULVERT
Year Built:	1/1/1800
Record Number:	321

Physical Characteristics:

Superstructure Type:	M.P.P.A.
Substructure Type:	EARTH
Number of Spans:	1
Max Span:	8.00 feet
Length:	8.00 feet
Width:	61'-2"
Rise:	7'-7"
Skew:	0 degrees
Number of Lanes:	2
R.O.W. Width:	66.00 feet
Road Orientation:	E & W
Scuppers:	0

Location:

Town:	**MENDON**
Mile Point:	0.33 miles E.OF W.BLOOMFIELD RD
NE Property:	N/A
NW Property:	N/A
SE Property:	71-No info
SW Property:	63-No info
Nearest Intersection 1:	LANNING ROAD (T)
Nearest Intersection 2:	WEST BLOOMFIELD ROAD (C.R. #66)

Miscellaneous Characteristics:

Traffic:	224
Traffic Date:	9/13/2005
Speed:	55 mph
Waterproof:	NO
Plans Availability:	NO
Maintenance 1:	MONROE COUNTY
Maintenance 2:	N/A
Posted:	0
Storm Outfalls:	0

Monroe County Bridge and Culvert Inventory

PARISH ROAD Over IRONDEQUOIT CREEK TRIBUTARY

Identification:

S.I.N.:	**09-051-039**
B.I.N.:	CULVERT
Year Built:	1/1/1800
Record Number:	322

Physical Characteristics:

Superstructure Type:	M.P.P.A.
Substructure Type:	EARTH
Number of Spans:	1
Max Span:	6.50 feet
Length:	6.50 feet
Width:	41'-0"
Rise:	6'-5"
Skew:	0 degrees
Number of Lanes:	2
R.O.W. Width:	66.00 feet
Road Orientation:	E & W
Scuppers:	0

Location:

Town:	**MENDON**
Mile Point:	0.33 miles E.OF W.BLOOMFIELD RD
NE Property:	90-No info
NW Property:	N/A
SE Property:	N/A
SW Property:	71-No info
Nearest Intersection 1:	LANNING ROAD (T)
Nearest Intersection 2:	WEST BLOOMFIELD ROAD (C.R. #66)

Miscellaneous Characteristics:

Traffic:	224
Traffic Date:	9/13/2005
Speed:	55 mph
Waterproof:	NO
Plans Availability:	NO
Maintenance 1:	MONROE COUNTY
Maintenance 2:	N/A
Posted:	0
Storm Outfalls:	0

PARK ROAD Over IRONDEQUOIT CREEK

Identification:

S.I.N.:	**13-025-012**
B.I.N.:	3317860
Year Built:	6/1/1957
Record Number:	323

Physical Characteristics:

Superstructure Type:	BEAM, STEEL
Substructure Type:	PILE, TIMBER
Number of Spans:	1
Max Span:	28.00 feet
Length:	28.00 feet
Width:	32'-2"
Rise:	5'-10"
Skew:	0 degrees
Number of Lanes:	2
R.O.W. Width:	49.50 feet
Road Orientation:	E & W
Scuppers:	0

Location:

Town:	**PERINTON**
Mile Point:	0.12 miles E. OF PERINTON T.L.
NE Property:	N/A
NW Property:	N/A
SE Property:	N/A
SW Property:	N/A
Nearest Intersection 1:	PITTSFORD-VICTOR ROAD (S.R. #96)
Nearest Intersection 2:	RAOLROAD MILLS ROAD (C.R. #68)

Miscellaneous Characteristics:

Traffic:	4,047
Traffic Date:	10/5/2005
Speed:	25 mph
Waterproof:	NO
Plans Availability:	YES
Maintenance 1:	MONROE COUNTY
Maintenance 2:	N/A
Posted:	0
Storm Outfalls:	0

PARMA CENTER ROAD Over SALMON CREEK TRIBUTARY

Identification:

S.I.N.:	**11-185-047**
B.I.N.:	CULVERT
Year Built:	6/1/1925
Record Number:	324

Physical Characteristics:

Superstructure Type:	BOX, 3 SIDED R.C.
Substructure Type:	FOOTING, CONCRETE REINFORCED
Number of Spans:	1
Max Span:	4.00 feet
Length:	4.00 feet
Width:	48'-0"
Rise:	4'-2"
Skew:	5 degrees
Number of Lanes:	2
R.O.W. Width:	49.50 feet
Road Orientation:	E & W
Scuppers:	0

Location:

Town:	**PARMA**
Mile Point:	0.47 miles E.OF CLRKSN-PARMA TL
NE Property:	N/A
NW Property:	N/A
SE Property:	N/A
SW Property:	N/A
Nearest Intersection 1:	DRAFFIN ROAD (T)
Nearest Intersection 2:	CLARKSON-PARMA T.L. ROAD (C.R. #254)

Miscellaneous Characteristics:

Traffic:	1,692
Traffic Date:	5/3/2005
Speed:	45 mph
Waterproof:	NO
Plans Availability:	NO
Maintenance 1:	MONROE COUNTY
Maintenance 2:	N/A
Posted:	0
Storm Outfalls:	0

Monroe County Bridge and Culvert Inventory

PARMA CENTER ROAD Over SALMON CREEK

Identification:

S.I.N.:	**11-185-088**
B.I.N.:	3317200
Year Built:	6/1/1985
Record Number:	325

Physical Characteristics:

Superstructure Type:	BEAM, STEEL/COMP
Substructure Type:	CONCRETE, REINFORCED
Number of Spans:	1
Max Span:	63.00 feet
Length:	63.00 feet
Width:	40'-3"
Rise:	10'-3"
Skew:	35 degrees
Number of Lanes:	2
R.O.W. Width:	49.50 feet
Road Orientation:	E & W
Scuppers:	0

Location:

Town:	**PARMA**
Mile Point:	0.88 miles E.OF CLRKSN-PARMA TL
NE Property:	812-Marie Mavilio
NW Property:	834-Stanton-Follett
SE Property:	817-M/M Falchek
SW Property:	827-Donna Thiel
Nearest Intersection 1:	SPENCER ROAD (T)
Nearest Intersection 2:	DRAFFIN ROAD (T)

Miscellaneous Characteristics:

Traffic:	1,692
Traffic Date:	5/3/2005
Speed:	45 mph
Waterproof:	NO
Plans Availability:	YES
Maintenance 1:	MONROE COUNTY
Maintenance 2:	N/A
Posted:	0
Storm Outfalls:	6

PARMA CENTER ROAD Over BUTTONWOOD CREEK

Identification:

S.I.N.:	**11-185-205**
B.I.N.:	CULVERT
Year Built:	6/1/1925
Record Number:	326

Physical Characteristics:

Superstructure Type:	BOX, 3 SIDED R.C.
Substructure Type:	FOOTING, CONCRETE REINFORCED
Number of Spans:	1
Max Span:	14.00 feet
Length:	14.00 feet
Width:	49'-0"
Rise:	7'-4"
Skew:	26 degrees
Number of Lanes:	2
R.O.W. Width:	49.50 feet
Road Orientation:	E & W
Scuppers:	0

Location:

Town:	**PARMA**
Mile Point:	2.05 miles E.OF CLRKSN-PARMA TL
NE Property:	590-M/M Kestner
NW Property:	592-M/M Noble
SE Property:	OPEN FIELD
SW Property:	OPEN FIELD
Nearest Intersection 1:	PARMA-CORNERS-HILTON ROAD (S.R. #259)
Nearest Intersection 2:	SPENCER ROAD (T)

Miscellaneous Characteristics:

Traffic:	2,761
Traffic Date:	5/3/2005
Speed:	45 mph
Waterproof:	NO
Plans Availability:	YES
Maintenance 1:	MONROE COUNTY
Maintenance 2:	N/A
Posted:	0
Storm Outfalls:	0

PAUL ROAD Over INTERSTATE 490

Identification:

S.I.N.:	**02-168-110**
B.I.N.:	1048600
Year Built:	6/1/1963
Record Number:	327

Physical Characteristics:

Superstructure Type:	BEAM, STEEL/COMP
Substructure Type:	CONCRETE, REINFORCED
Number of Spans:	3
Max Span:	73.00 feet
Length:	188.00 feet
Width:	34'-0"
Rise:	14'-0"
Skew:	41 degrees
Number of Lanes:	2
R.O.W. Width:	66.00 feet
Road Orientation:	E & W
Scuppers:	0

Location:

Town:	**CHILI**
Mile Point:	1.10 miles E. OF UNION STREET
NE Property:	N/A
NW Property:	N/A
SE Property:	N/A
SW Property:	N/A
Nearest Intersection 1:	CHESTNUT RIDGE
Nearest Intersection 2:	KINGS ROAD

Miscellaneous Characteristics:

Traffic:	4,755
Traffic Date:	6/6/1995
Speed:	40 mph
Waterproof:	NO
Plans Availability:	YES
Maintenance 1:	NEW YORK STATE
Maintenance 2:	MC
Posted:	0
Storm Outfalls:	0

Monroe County Bridge and Culvert Inventory

PAUL ROAD Over INTERSTATE ROUTE 490

Identification:

S.I.N.:	**02-168-112**
B.I.N.:	1095550
Year Built:	6/1/1963
Record Number:	328

Physical Characteristics:

Superstructure Type:	BEAM, STEEL/COMP
Substructure Type:	CONCRETE, REINFORCED
Number of Spans:	3
Max Span:	73.00 feet
Length:	188.00 feet
Width:	34'-0"
Rise:	14'-0"
Skew:	43 degrees
Number of Lanes:	2
R.O.W. Width:	66.00 feet
Road Orientation:	E & W
Scuppers:	0

Location:

Town:	**CHILI**
Mile Point:	1.12 miles E. OF UNION STREET
NE Property:	N/A
NW Property:	N/A
SE Property:	1157-Mrs. Tyler
SW Property:	N/A
Nearest Intersection 1:	CHESTNUT RIDGE ROAD (C.R. #121)
Nearest Intersection 2:	KING ROAD (C.R. #123)

Miscellaneous Characteristics:

Traffic:	4,755
Traffic Date:	6/7/1995
Speed:	40 mph
Waterproof:	NO
Plans Availability:	YES
Maintenance 1:	NEW YORK STATE
Maintenance 2:	MC
Posted:	0
Storm Outfalls:	0

PECK ROAD Over SALMON CREEK

Identification:

S.I.N.:	**11-183-046**
B.I.N.:	3317820
Year Built:	6/1/1959
Record Number:	329

Physical Characteristics:

Superstructure Type:	BEAM, STEEL CORR. PLANK
Substructure Type:	CONCRETE, REINFORCED
Number of Spans:	1
Max Span:	35.00 feet
Length:	35.00 feet
Width:	30'-5"
Rise:	8'-5"
Skew:	0 degrees
Number of Lanes:	2
R.O.W. Width:	66.00 feet
Road Orientation:	E & W
Scuppers:	0

Location:

Town:	**PARMA**
Mile Point:	0.46 miles E.OF CLKSN-PARMA TL
NE Property:	N/A
NW Property:	N/A
SE Property:	ARMAND DRIVE
SW Property:	N/A
Nearest Intersection 1:	TRIMMER ROAD (T)
Nearest Intersection 2:	CLARKSON-PARMA T.L. ROAD (C.R. #254)

Miscellaneous Characteristics:

Traffic:	1,177
Traffic Date:	5/3/2005
Speed:	40 mph
Waterproof:	NO
Plans Availability:	YES
Maintenance 1:	MONROE COUNTY
Maintenance 2:	N/A
Posted:	0
Storm Outfalls:	0

PECK ROAD Over BUTTONWOOD CREEK TRIBUTARY

Identification:

S.I.N.:	**11-183-156**
B.I.N.:	CULVERT
Year Built:	6/1/1928
Record Number:	330

Physical Characteristics:

Superstructure Type:	BOX, 3 SIDED R.C.
Substructure Type:	FOOTING, CONCRETE REINFORCED
Number of Spans:	1
Max Span:	7.00 feet
Length:	7.00 feet
Width:	61'-0"
Rise:	2'-4"
Skew:	45 degrees
Number of Lanes:	2
R.O.W. Width:	66.00 feet
Road Orientation:	E & W
Scuppers:	0

Location:

Town:	**PARMA**
Mile Point:	1.56 miles E.OF CLRKSN-PARMA TL
NE Property:	N/A
NW Property:	N/A
SE Property:	949-Mr. Allen
SW Property:	N/A
Nearest Intersection 1:	SPENCER ROAD (T)
Nearest Intersection 2:	TRIMMER ROAD (T)

Miscellaneous Characteristics:

Traffic:	1,625
Traffic Date:	5/3/2005
Speed:	40 mph
Waterproof:	NO
Plans Availability:	YES
Maintenance 1:	MONROE COUNTY
Maintenance 2:	N/A
Posted:	0
Storm Outfalls:	0

Monroe County Bridge and Culvert Inventory

PECK ROAD Over BUTTONWOOD CREEK

Identification:

S.I.N.:	**11-183-164**
B.I.N.:	CULVERT
Year Built:	6/1/1928
Record Number:	331

Physical Characteristics:

Superstructure Type:	BOX, 3 SIDED R.C.
Substructure Type:	FOOTING, CONCRETE REINFORCED
Number of Spans:	1
Max Span:	13.00 feet
Length:	13.00 feet
Width:	43'-0"
Rise:	3'-11"
Skew:	0 degrees
Number of Lanes:	2
R.O.W. Width:	66.00 feet
Road Orientation:	E & W
Scuppers:	0

Location:

Town:	**PARMA**
Mile Point:	1.64 miles E.OF CLRKSN-PARMA TL
NE Property:	N/A
NW Property:	N/A
SE Property:	929-M/M Chamberlain
SW Property:	N/A
Nearest Intersection 1:	SPENCER ROAD (T)
Nearest Intersection 2:	TRIMMER ROAD (T)

Miscellaneous Characteristics:

Traffic:	1,625
Traffic Date:	5/3/2005
Speed:	40 mph
Waterproof:	NO
Plans Availability:	NO
Maintenance 1:	MONROE COUNTY
Maintenance 2:	N/A
Posted:	0
Storm Outfalls:	0

PECK ROAD Over BUTTONWOOD CREEK TRIBUTARY

Identification:

S.I.N.:	**11-183-182**
B.I.N.:	CULVERT
Year Built:	6/1/1971
Record Number:	332

Physical Characteristics:

Superstructure Type:	C.M.P.A.
Substructure Type:	EARTH
Number of Spans:	1
Max Span:	6.00 feet
Length:	6.00 feet
Width:	84'-0"
Rise:	3'-8"
Skew:	45 degrees
Number of Lanes:	2
R.O.W. Width:	66.00 feet
Road Orientation:	E & W
Scuppers:	0

Location:

Town:	**PARMA**
Mile Point:	1.82 miles E.OF CLRKSN-PARMA TL
NE Property:	892-M/M Herington
NW Property:	902-Susan Huffman
SE Property:	893-M/M Troyer
SW Property:	N/A
Nearest Intersection 1:	SPENCER ROAD (T)
Nearest Intersection 2:	TRIMMER ROAD (T)

Miscellaneous Characteristics:

Traffic:	1,625
Traffic Date:	5/3/2005
Speed:	40 mph
Waterproof:	NO
Plans Availability:	NO
Maintenance 1:	MONROE COUNTY
Maintenance 2:	N/A
Posted:	0
Storm Outfalls:	0

PECK ROAD Over BLACK CREEK TRIBUTARY

Identification:

S.I.N.:	**11-183-254**
B.I.N.:	CULVERT
Year Built:	6/1/1928
Record Number:	333

Physical Characteristics:

Superstructure Type:	BOX, 3 SIDED R.C.
Substructure Type:	FOOTING, CONCRETE REINFORCED
Number of Spans:	1
Max Span:	8.50 feet
Length:	8.50 feet
Width:	45'-0"
Rise:	2'-11"
Skew:	45 degrees
Number of Lanes:	2
R.O.W. Width:	66.00 feet
Road Orientation:	E & W
Scuppers:	0

Location:

Town:	**PARMA**
Mile Point:	2.54 miles E.OF CLRKSN-PARMA TL
NE Property:	720-Nancy Murphy
NW Property:	N/A
SE Property:	741-M/M Sweeney
SW Property:	N/A
Nearest Intersection 1:	PARMA-CORNERS-HILTON ROAD (S.R #259)
Nearest Intersection 2:	SPENCER ROAD (T)

Miscellaneous Characteristics:

Traffic:	1,625
Traffic Date:	5/3/2005
Speed:	40 mph
Waterproof:	YES
Plans Availability:	NO
Maintenance 1:	MONROE COUNTY
Maintenance 2:	N/A
Posted:	0
Storm Outfalls:	0

Monroe County Bridge and Culvert Inventory

PECK ROAD Over BLACK CREEK TRIBUTARY

Identification:

S.I.N.:	**11-183-271**
B.I.N.:	CULVERT
Year Built:	6/1/1928
Record Number:	334

Physical Characteristics:

Superstructure Type:	BOX, 3 SIDED R.C.
Substructure Type:	FOOTING, CONCRETE REINFORCED
Number of Spans:	1
Max Span:	6.00 feet
Length:	6.00 feet
Width:	42'-0"
Rise:	4'-6"
Skew:	0 degrees
Number of Lanes:	2
R.O.W. Width:	66.00 feet
Road Orientation:	E & W
Scuppers:	0

Location:

Town:	**PARMA**
Mile Point:	2.71 miles E.OF CLRKSN-PARMA TL
NE Property:	690-M/M Gardner
NW Property:	710-M/M Perotti
SE Property:	697-Mr. Eichas
SW Property:	N/A
Nearest Intersection 1:	PARMA-CORNERS-HILTON ROAD (S.R. #259)
Nearest Intersection 2:	SPENCER ROAD (T)

Miscellaneous Characteristics:

Traffic:	1,625
Traffic Date:	5/3/2005
Speed:	40 mph
Waterproof:	YES
Plans Availability:	NO
Maintenance 1:	MONROE COUNTY
Maintenance 2:	N/A
Posted:	0
Storm Outfalls:	0

PECK ROAD Over BLACK CREEK TRIBUTARY

Identification:

S.I.N.:	**11-183-352**
B.I.N.:	CULVERT
Year Built:	6/1/1995
Record Number:	335

Physical Characteristics:

Superstructure Type:	BOX, 4 SIDED P.C.
Substructure Type:	EARTH
Number of Spans:	1
Max Span:	14.00 feet
Length:	14.00 feet
Width:	60'-3.5"
Rise:	6'-0"
Skew:	16 degrees
Number of Lanes:	2
R.O.W. Width:	66.00 feet
Road Orientation:	E & W
Scuppers:	0

Location:

Town:	**PARMA**
Mile Point:	3.52 miles E.OF CLRKSN-PARMA TL
NE Property:	N/A
NW Property:	540-M/M Huber
SE Property:	519-M/M Walker
SW Property:	527-Mr. Spaziano
Nearest Intersection 1:	DEAN ROAD (C.R. #218)
Nearest Intersection 2:	PARMA-CORNERS-HILTON ROAD (S.R. #259

Miscellaneous Characteristics:

Traffic:	2,264
Traffic Date:	3/7/2000
Speed:	40 mph
Waterproof:	YES
Plans Availability:	NO
Maintenance 1:	MONROE COUNTY
Maintenance 2:	N/A
Posted:	0
Storm Outfalls:	0

PECK ROAD Over NORTHRUP CREEK

Identification:

S.I.N.:	**11-183-463**
B.I.N.:	3317220
Year Built:	6/1/2001
Record Number:	336

Physical Characteristics:

Superstructure Type:	BEAM, DROP/SLAB
Substructure Type:	CONCRETE, REINFORCED
Number of Spans:	1
Max Span:	36.09 feet
Length:	36.09 feet
Width:	42'-11"
Rise:	9'2"
Skew:	0 degrees
Number of Lanes:	2
R.O.W. Width:	66.00 feet
Road Orientation:	E & W
Scuppers:	0

Location:

Town:	**PARMA**
Mile Point:	4.63 miles E.OF CLRKSN-PARMA TL
NE Property:	N/A
NW Property:	N/A
SE Property:	295-M/M Mee
SW Property:	307-David Conrad
Nearest Intersection 1:	MANITOU ROAD (S.R. #261)
Nearest Intersection 2:	BAILEY ROAD (T)

Miscellaneous Characteristics:

Traffic:	2,483
Traffic Date:	5/3/2005
Speed:	40 mph
Waterproof:	YES
Plans Availability:	YES
Maintenance 1:	MONROE COUNTY
Maintenance 2:	N/A
Posted:	0
Storm Outfalls:	0

Monroe County Bridge and Culvert Inventory

PEDESTRIAN BRIDGE Over IRONDEQUOIT CREEK

Identification:

S.I.N.:	**12-444-011**
B.I.N.:	3317930
Year Built:	6/1/1989
Record Number:	337

Physical Characteristics:

Superstructure Type:	PLANKS, TIMBER
Substructure Type:	PILE, TIMBER
Number of Spans:	1
Max Span:	60.00 feet
Length:	60.00 feet
Width:	18'-0"
Rise:	11'-0"
Skew:	0 degrees
Number of Lanes:	2
R.O.W. Width:	0.00 feet
Road Orientation:	E & W
Scuppers:	0

Location:

Town:	**PENFIELD**
Mile Point:	0.11 miles N. OF BLOSSOM ROAD
NE Property:	N/A
NW Property:	N/A
SE Property:	N/A
SW Property:	N/A
Nearest Intersection 1:	N/A
Nearest Intersection 2:	BLOSSOM ROAD

Miscellaneous Characteristics:

Traffic:	670
Traffic Date:	6/1/2002
Speed:	N/A mph
Waterproof:	NO
Plans Availability:	NO
Maintenance 1:	PARKS
Maintenance 2:	N/A
Posted:	0
Storm Outfalls:	0

PENFIELD ROAD Over IRONDEQOUIT CREEK

Identification:

S.I.N.:	**12-269-209**
B.I.N.:	1048530
Year Built:	6/1/1928
Record Number:	338

Physical Characteristics:

Superstructure Type:	GIRDERS, THRU
Substructure Type:	CONCRETE
Number of Spans:	1
Max Span:	85.00 feet
Length:	85.00 feet
Width:	33'-6"
Rise:	22'-0"
Skew:	0 degrees
Number of Lanes:	2
R.O.W. Width:	66.00 feet
Road Orientation:	E & W
Scuppers:	0

Location:

Town:	**PENFIELD**
Mile Point:	2.09 miles E. OF EAST AVENUE
NE Property:	N/A
NW Property:	N/A
SE Property:	N/A
SW Property:	N/A
Nearest Intersection 1:	OLD PENFIELD ROAD (T)
Nearest Intersection 2:	PANORAMA TRAIL (C.R. #270)

Miscellaneous Characteristics:

Traffic:	16,907
Traffic Date:	7/9/2002
Speed:	35 mph
Waterproof:	YES
Plans Availability:	NO
Maintenance 1:	MONROE COUNTY
Maintenance 2:	N/A
Posted:	0
Storm Outfalls:	0

PHELPS ROAD Over HONEOYE CREEK TRIBUTARY

Identification:

S.I.N.:	**16-076-107**
B.I.N.:	CULVERT
Year Built:	6/1/1935
Record Number:	339

Physical Characteristics:

Superstructure Type:	ARCH, REINFORCED CONCRETE
Substructure Type:	FOOTING, CONCRETE REINFORCED
Number of Spans:	1
Max Span:	2.00 feet
Length:	2.00 feet
Width:	42'-2"
Rise:	2'-6"
Skew:	0 degrees
Number of Lanes:	2
R.O.W. Width:	66.00 feet
Road Orientation:	N & S
Scuppers:	0

Location:

Town:	**RUSH**
Mile Point:	1.07 miles N. OF WORKS ROAD
NE Property:	98-M/M Denham
NW Property:	N/A
SE Property:	114-M/M McHale
SW Property:	N/A
Nearest Intersection 1:	RUSH-LIMA ROAD (S.R. #15A)
Nearest Intersection 2:	WORKS ROAD (C.R. #78)

Miscellaneous Characteristics:

Traffic:	444
Traffic Date:	8/24/2004
Speed:	55 mph
Waterproof:	NO
Plans Availability:	NO
Maintenance 1:	MONROE COUNTY
Maintenance 2:	N/A
Posted:	0
Storm Outfalls:	0

Monroe County Bridge and Culvert Inventory

PHILLIPS ROAD Over FOUR MILE CREEK TRIBUTARY

Identification:

S.I.N.:	**18-008-079**
B.I.N.:	CULVERT
Year Built:	6/1/1974
Record Number:	340

Physical Characteristics:

Superstructure Type:	C.M.P.A.
Substructure Type:	EARTH
Number of Spans:	1
Max Span:	6.17 feet
Length:	6.17 feet
Width:	118'-0"
Rise:	3'-8"
Skew:	17 degrees
Number of Lanes:	5
R.O.W. Width:	99.00 feet
Road Orientation:	N & S
Scuppers:	0

Location:

Town:	**WEBSTER**
Mile Point:	0.79 miles N. OF STATE ROAD
NE Property:	1427 RIDGE ROAD
NW Property:	MOBIL MART
SE Property:	N/A
SW Property:	N/A
Nearest Intersection 1:	RIDGE ROAD (S.R. #404)
Nearest Intersection 2:	STATE ROAD (C.R. #9)

Miscellaneous Characteristics:

Traffic:	6,969
Traffic Date:	9/27/2005
Speed:	35 mph
Waterproof:	NO
Plans Availability:	NO
Maintenance 1:	MONROE COUNTY
Maintenance 2:	N/A
Posted:	0
Storm Outfalls:	0

PHILLIPS ROAD Over MILL CREEK TRIBUTARY

Identification:

S.I.N.:	**18-008-121**
B.I.N.:	CULVERT
Year Built:	6/1/1974
Record Number:	341

Physical Characteristics:

Superstructure Type:	C.M.P.A.
Substructure Type:	EARTH
Number of Spans:	3
Max Span:	18.25 feet
Length:	53.42 feet
Width:	126'-0"
Rise:	3'-4"
Skew:	0 degrees
Number of Lanes:	5
R.O.W. Width:	66.00 feet
Road Orientation:	N & S
Scuppers:	0

Location:

Town:	**WEBSTER**
Mile Point:	1.21 miles N. OF STATE ROAD
NE Property:	XEROX
NW Property:	N/A
SE Property:	N/A
SW Property:	N/A
Nearest Intersection 1:	SAN JOSE DR
Nearest Intersection 2:	STATE ROUTE #104

Miscellaneous Characteristics:

Traffic:	6,969
Traffic Date:	9/24/2005
Speed:	35 mph
Waterproof:	NO
Plans Availability:	NO
Maintenance 1:	MONROE COUNTY
Maintenance 2:	N/A
Posted:	0
Storm Outfalls:	0

PHILLIPS ROAD Over MILL CREEK TRIBUTARY

Identification:

S.I.N.:	**18-008-163**
B.I.N.:	CULVERT
Year Built:	6/1/1974
Record Number:	342

Physical Characteristics:

Superstructure Type:	C.M.P.A.
Substructure Type:	EARTH
Number of Spans:	1
Max Span:	6.58 feet
Length:	6.58 feet
Width:	130'-0"
Rise:	4'-9"
Skew:	0 degrees
Number of Lanes:	2
R.O.W. Width:	66.00 feet
Road Orientation:	N & S
Scuppers:	0

Location:

Town:	**WEBSTER**
Mile Point:	1.63 miles N.OF STATE ROAD
NE Property:	XEROX BLDG 205
NW Property:	715 FRONTIER
SE Property:	XEROX BLDG 218
SW Property:	N/A
Nearest Intersection 1:	KLEM ROAD (C.R. #5)
Nearest Intersection 2:	STATE ROUTE #104

Miscellaneous Characteristics:

Traffic:	5,100
Traffic Date:	10/20/2004
Speed:	35 mph
Waterproof:	NO
Plans Availability:	NO
Maintenance 1:	MONROE COUNTY
Maintenance 2:	N/A
Posted:	0
Storm Outfalls:	0

Monroe County Bridge and Culvert Inventory

PINE HILL ROAD Over BUTTONWOOD CREEK TRIBUTARY

Identification:

S.I.N.:	**11-181-131**
B.I.N.:	CULVERT
Year Built:	6/1/1983
Record Number:	343

Physical Characteristics:

Superstructure Type:	M.P.P.A.
Substructure Type:	EARTH
Number of Spans:	1
Max Span:	6.33 feet
Length:	6.33 feet
Width:	46'-0"
Rise:	4'-9"
Skew:	12 degrees
Number of Lanes:	2
R.O.W. Width:	49.50 feet
Road Orientation:	E & W
Scuppers:	0

Location:

Town:	**PARMA**
Mile Point:	1.31 miles E.OF HINKLEYVILLE RD
NE Property:	16-M/M Decoursey
NW Property:	26-Carlton Wohlers
SE Property:	9-Susan Christie
SW Property:	13-M/M Friedo
Nearest Intersection 1:	TRIMMER ROAD (C.R. #216)
Nearest Intersection 2:	HINKLEYVILLE ROAD (C.R. #214)

Miscellaneous Characteristics:

Traffic:	502
Traffic Date:	5/3/2005
Speed:	35 mph
Waterproof:	NO
Plans Availability:	YES
Maintenance 1:	MONROE COUNTY
Maintenance 2:	N/A
Posted:	0
Storm Outfalls:	0

PINNACLE ROAD Over NEW YORK STATE THRUWAY

Identification:

S.I.N.:	**07-092-217**
B.I.N.:	5510880
Year Built:	6/1/1952
Record Number:	344

Physical Characteristics:

Superstructure Type:	BEAM, STEEL/COMP
Substructure Type:	CONCRETE, REINFORCED
Number of Spans:	2
Max Span:	183.00 feet
Length:	368.00 feet
Width:	28'-3"
Rise:	17'-0"
Skew:	0 degrees
Number of Lanes:	2
R.O.W. Width:	49.50 feet
Road Orientation:	N & S
Scuppers:	0

Location:

Town:	**HENRIETTA**
Mile Point:	2.17 miles N. OF HENRIETTA T.L.
NE Property:	N/A
NW Property:	N/A
SE Property:	N/A
SW Property:	1281-M/M Frederick
Nearest Intersection 1:	GOODBURLETT ROAD (T)
Nearest Intersection 2:	REEVES ROAD (C.R. #73)

Miscellaneous Characteristics:

Traffic:	19,677
Traffic Date:	9/16/2004
Speed:	35 mph
Waterproof:	NO
Plans Availability:	YES
Maintenance 1:	THRUWAY
Maintenance 2:	MC
Posted:	0
Storm Outfalls:	0

PINNACLE ROAD Over HONEOYE CREEK TRIBUTARY

Identification:

S.I.N.:	**07-092-260**
B.I.N.:	CULVERT
Year Built:	6/1/1977
Record Number:	345

Physical Characteristics:

Superstructure Type:	M.P.P.A.
Substructure Type:	EARTH
Number of Spans:	1
Max Span:	9.08 feet
Length:	9.08 feet
Width:	88'-0"
Rise:	5'-9"
Skew:	20 degrees
Number of Lanes:	2
R.O.W. Width:	49.50 feet
Road Orientation:	N & S
Scuppers:	0

Location:

Town:	**HENRIETTA**
Mile Point:	2.60 miles N. OF HENRIETTA T.L.
NE Property:	1020-M/M Ingalls
NW Property:	1021-Ms. White
SE Property:	1040-M/M Piccoli
SW Property:	N/A
Nearest Intersection 1:	RED LION ROAD (T)
Nearest Intersection 2:	GOODBURLETT ROAD (T)

Miscellaneous Characteristics:

Traffic:	1,953
Traffic Date:	8/24/2004
Speed:	35 mph
Waterproof:	NO
Plans Availability:	NO
Maintenance 1:	MONROE COUNTY
Maintenance 2:	N/A
Posted:	0
Storm Outfalls:	0

Monroe County Bridge and Culvert Inventory

PINNACLE ROAD Over HONEOYE CREEK TRIBUTARY

Identification:

S.I.N.:	**07-092-351**
B.I.N.:	CULVERT
Year Built:	6/1/1977
Record Number:	346

Physical Characteristics:

Superstructure Type:	M.P.P.A.
Substructure Type:	EARTH
Number of Spans:	1
Max Span:	8.83 feet
Length:	8.83 feet
Width:	116'-0"
Rise:	6'-1"
Skew:	16 degrees
Number of Lanes:	2
R.O.W. Width:	49.50 feet
Road Orientation:	N & S
Scuppers:	0

Location:

Town:	**HENRIETTA**
Mile Point:	3.51 miles N. OF HENRIETTA T.L.
NE Property:	656-Mr. Hennessey
NW Property:	649-M/M French
SE Property:	664-M/M Schaeffer
SW Property:	687-M/M DiPrimo
Nearest Intersection 1:	CALKINS ROAD (C.R. #39)
Nearest Intersection 2:	LEHIGH STATION ROAD (C.R. #79)

Miscellaneous Characteristics:

Traffic:	11,062
Traffic Date:	8/25/2004
Speed:	35 mph
Waterproof:	NO
Plans Availability:	YES
Maintenance 1:	MONROE COUNTY
Maintenance 2:	N/A
Posted:	0
Storm Outfalls:	0

PINNACLE ROAD Over HONEOYE CREEK TRIBUTARY

Identification:

S.I.N.:	**07-092-426**
B.I.N.:	CULVERT
Year Built:	1/1/1900
Record Number:	347

Physical Characteristics:

Superstructure Type:	BOX, 3 SIDED R.C. & C.M.P.A.
Substructure Type:	FOOTING, CONCRETE REINFORCED
Number of Spans:	1
Max Span:	5.67 feet
Length:	5.67 feet
Width:	99'-0"
Rise:	3'-8"
Skew:	10 degrees
Number of Lanes:	2
R.O.W. Width:	49.50 feet
Road Orientation:	N & S
Scuppers:	0

Location:

Town:	**HENRIETTA**
Mile Point:	4.26 miles N. OF HENRIETTA T.L.
NE Property:	380-M/M Hines
NW Property:	375-Mr. Holliman
SE Property:	394-No info
SW Property:	393-M/M Hatzgianidis
Nearest Intersection 1:	HOLLYBROOK DRIVE (T)
Nearest Intersection 2:	PRINCESS DRIVE (T)

Miscellaneous Characteristics:

Traffic:	16,208
Traffic Date:	8/25/2004
Speed:	35 mph
Waterproof:	NO
Plans Availability:	NO
Maintenance 1:	MONROE COUNTY
Maintenance 2:	N/A
Posted:	0
Storm Outfalls:	0

PINNACLE ROAD Over HONEOYE CREEK TRIBUTARY

Identification:

S.I.N.:	**16-092-013**
B.I.N.:	CULVERT
Year Built:	6/1/1954
Record Number:	348

Physical Characteristics:

Superstructure Type:	BOX, 3 SIDED R.C.
Substructure Type:	FOOTING, CONCRETE REINFORCED
Number of Spans:	1
Max Span:	9.17 feet
Length:	9.17 feet
Width:	42'-6"
Rise:	3'-3"
Skew:	0 degrees
Number of Lanes:	2
R.O.W. Width:	66.00 feet
Road Orientation:	N & S
Scuppers:	0

Location:

Town:	**RUSH**
Mile Point:	0.13 miles N. OF RUSH-MENDON RD
NE Property:	2814-M/M Miller
NW Property:	N/A
SE Property:	N/A
SW Property:	2817-Marge McElwain
Nearest Intersection 1:	LYONS ROAD (T)
Nearest Intersection 2:	RUSH-MENDON ROAD (S.R. #251)

Miscellaneous Characteristics:

Traffic:	1,031
Traffic Date:	8/24/2004
Speed:	55 mph
Waterproof:	NO
Plans Availability:	NO
Maintenance 1:	MONROE COUNTY
Maintenance 2:	N/A
Posted:	0
Storm Outfalls:	0

Monroe County Bridge and Culvert Inventory

PINNACLE ROAD Over HONEOYE CREEK TRIBUTARY

Identification:

S.I.N.:	**16-092-055**
B.I.N.:	CULVERT
Year Built:	1/1/1900
Record Number:	349

Physical Characteristics:

Superstructure Type:	STONE, GROUTED
Substructure Type:	FOOTING, CONCRETE REINFORCED
Number of Spans:	2
Max Span:	4.00 feet
Length:	10.00 feet
Width:	60'-0"
Rise:	4'-0"
Skew:	20 degrees
Number of Lanes:	2
R.O.W. Width:	66.00 feet
Road Orientation:	N & S
Scuppers:	0

Location:

Town:	**RUSH**
Mile Point:	0.55 miles N. OF RUSH-MENDON RD
NE Property:	N/A
NW Property:	N/A
SE Property:	N/A
SW Property:	2629-Mr. Baughman
Nearest Intersection 1:	LYONS ROAD (T)
Nearest Intersection 2:	RUSH-MENDON ROAD (S.R. #251)

Miscellaneous Characteristics:

Traffic:	1,031
Traffic Date:	8/24/2004
Speed:	55 mph
Waterproof:	NO
Plans Availability:	NO
Maintenance 1:	MONROE COUNTY
Maintenance 2:	N/A
Posted:	0
Storm Outfalls:	0

PINNACLE ROAD Over HONEOYE CREEK TRIBUTARY

Identification:

S.I.N.:	**16-092-081**
B.I.N.:	CULVERT
Year Built:	1/1/1800
Record Number:	350

Physical Characteristics:

Superstructure Type:	BOX, 3 SIDED R.C.
Substructure Type:	FOOTING, CONCRETE REINFORCED
Number of Spans:	1
Max Span:	2.00 feet
Length:	2.00 feet
Width:	34'-0"
Rise:	2'-0"
Skew:	0 degrees
Number of Lanes:	2
R.O.W. Width:	66.00 feet
Road Orientation:	N & S
Scuppers:	0

Location:

Town:	**RUSH**
Mile Point:	0.81 miles N. OF RUSH-MENDON RD
NE Property:	N/A
NW Property:	N/A
SE Property:	N/A
SW Property:	N/A
Nearest Intersection 1:	JEFFORDS ROAD (T)
Nearest Intersection 2:	LYONS ROAD (T)

Miscellaneous Characteristics:

Traffic:	1,031
Traffic Date:	8/24/2004
Speed:	55 mph
Waterproof:	NO
Plans Availability:	NO
Maintenance 1:	MONROE COUNTY
Maintenance 2:	N/A
Posted:	0
Storm Outfalls:	0

PINNACLE ROAD Over HONEOYE CREEK TRIBUTARY

Identification:

S.I.N.:	**16-092-172**
B.I.N.:	CULVERT
Year Built:	6/1/1927
Record Number:	351

Physical Characteristics:

Superstructure Type:	BOX, 3 SIDED R.C.
Substructure Type:	FOOTING, CONCRETE REINFORCED
Number of Spans:	1
Max Span:	6.00 feet
Length:	6.00 feet
Width:	54'-0"
Rise:	4'-6"
Skew:	35 degrees
Number of Lanes:	2
R.O.W. Width:	66.00 feet
Road Orientation:	N & S
Scuppers:	0

Location:

Town:	**RUSH**
Mile Point:	1.72 miles N. OF RUSH-MENDON RD
NE Property:	2164-M/M Eggelston
NW Property:	2149-Mortgage Assoc.
SE Property:	2200-Ms. Hettis
SW Property:	N/A
Nearest Intersection 1:	WILLIAMS ROAD (C.R. #43)
Nearest Intersection 2:	JEFFORDS ROAD (T)

Miscellaneous Characteristics:

Traffic:	1,440
Traffic Date:	8/24/2004
Speed:	55 mph
Waterproof:	NO
Plans Availability:	YES
Maintenance 1:	MONROE COUNTY
Maintenance 2:	N/A
Posted:	0
Storm Outfalls:	0

Monroe County Bridge and Culvert Inventory

PIXLEY ROAD Over LITTLE BLACK CREEK

Identification:

S.I.N.:	**04-160-059**
B.I.N.:	3317040
Year Built:	6/1/1989
Record Number:	352

Physical Characteristics:

Superstructure Type:	BEAM, PRESTRESSED BOX
Substructure Type:	CONCRETE, REINFORCED
Number of Spans:	1
Max Span:	26.00 feet
Length:	26.00 feet
Width:	38'-6"
Rise:	7'-3"
Skew:	25 degrees
Number of Lanes:	2
R.O.W. Width:	66.00 feet
Road Orientation:	N & S
Scuppers:	0

Location:

Town:	**GATES**
Mile Point:	0.59 miles N. OF WESTSIDE DRIVE
NE Property:	GOLF COURSE
NW Property:	707-M/M Reger
SE Property:	GOLF COURSE
SW Property:	711-Perrotta Trust
Nearest Intersection 1:	HINCHEY ROAD (C.R. #237)
Nearest Intersection 2:	WESTSIDE DRIVE (C.R. #119)

Miscellaneous Characteristics:

Traffic:	6,440
Traffic Date:	9/28/2004
Speed:	35 mph
Waterproof:	YES
Plans Availability:	YES
Maintenance 1:	MONROE COUNTY
Maintenance 2:	N/A
Posted:	0
Storm Outfalls:	2

PLAINS ROAD Over HONEOYE CREEK

Identification:

S.I.N.:	**09-555-117**
B.I.N.:	3317730
Year Built:	10/1/2003
Record Number:	353

Physical Characteristics:

Superstructure Type:	BEAM, PRESTRESSED BOX
Substructure Type:	CONCRETE, REINFORCED
Number of Spans:	1
Max Span:	109.58 feet
Length:	109.58 feet
Width:	33.0
Rise:	8'-11"
Skew:	5 degrees
Number of Lanes:	2
R.O.W. Width:	49.50 feet
Road Orientation:	N & S
Scuppers:	0

Location:

Town:	**MENDON**
Mile Point:	1.17 miles N. OF RUSH LIMA RD
NE Property:	N/A
NW Property:	N/A
SE Property:	236-M/M Engler
SW Property:	N/A
Nearest Intersection 1:	JUNCTION TOAD (T)
Nearest Intersection 2:	SCHOFIELD ROAD (T)

Miscellaneous Characteristics:

Traffic:	558
Traffic Date:	3/6/2000
Speed:	45 mph
Waterproof:	NO
Plans Availability:	YES
Maintenance 1:	MONROE COUNTY
Maintenance 2:	Mendon
Posted:	0
Storm Outfalls:	0

PLANK ROAD Over IRONDEQUOIT CREEK TRIBUTARY

Identification:

S.I.N.:	**12-011-137**
B.I.N.:	CULVERT
Year Built:	6/6/2003
Record Number:	354

Physical Characteristics:

Superstructure Type:	BOX, 3 SIDED R.C.
Substructure Type:	FOOTING, CONCRETE REINFORCED
Number of Spans:	1
Max Span:	11.50 feet
Length:	11.50 feet
Width:	85'-10"
Rise:	6'-6"
Skew:	35 degrees
Number of Lanes:	2
R.O.W. Width:	66.00 feet
Road Orientation:	N & S
Scuppers:	0

Location:

Town:	**PENFIELD**
Mile Point:	1.37 miles E. OF EMPIRE BLVD
NE Property:	N/A
NW Property:	N/A
SE Property:	N/A
SW Property:	N/A
Nearest Intersection 1:	FIVE MILE LINE ROAD (C.R. #18)
Nearest Intersection 2:	HATCH ROAD (T)

Miscellaneous Characteristics:

Traffic:	10,304
Traffic Date:	10/4/2005
Speed:	40 mph
Waterproof:	NO
Plans Availability:	YES
Maintenance 1:	MONROE COUNTY
Maintenance 2:	N/A
Posted:	0
Storm Outfalls:	0

Monroe County Bridge and Culvert Inventory

PLANK ROAD Over FOURMILE CREEK TRIBUTARY

Identification:

S.I.N.:	**12-011-288**
B.I.N.:	CULVERT
Year Built:	6/1/2004
Record Number:	355

Physical Characteristics:

Superstructure Type:	BOX, 3 SIDED R.C.
Substructure Type:	FOOTING, CONCRETE REINFORCED
Number of Spans:	1
Max Span:	6.50 feet
Length:	6.50 feet
Width:	60'-3"
Rise:	4'-0"
Skew:	45 degrees
Number of Lanes:	2
R.O.W. Width:	66.00 feet
Road Orientation:	E & W
Scuppers:	0

Location:

Town:	**PENFIELD**
Mile Point:	2.88 miles E. OF EMPIRE BLVD
NE Property:	1106-M/M Werner
NW Property:	N/A
SE Property:	N/A
SW Property:	1063-Mr. Schutt
Nearest Intersection 1:	JACKSON ROAD (C.R. #20)
Nearest Intersection 2:	STATE ROAD (C.R. #9)

Miscellaneous Characteristics:

Traffic:	5,420
Traffic Date:	7/21/2005
Speed:	40 mph
Waterproof:	NO
Plans Availability:	YES
Maintenance 1:	MONROE COUNTY
Maintenance 2:	N/A
Posted:	0
Storm Outfalls:	0

PLANK ROAD Over FOURMILE CREEK TRIBUTARY

Identification:

S.I.N.:	**12-011-481**
B.I.N.:	CULVERT
Year Built:	6/1/2003
Record Number:	356

Physical Characteristics:

Superstructure Type:	BOX, 3 SIDED R.C.
Substructure Type:	FOOTING, CONCRETE REINFORCED
Number of Spans:	1
Max Span:	11.42 feet
Length:	11.42 feet
Width:	32'-2"
Rise:	5'-2"
Skew:	0 degrees
Number of Lanes:	2
R.O.W. Width:	49.50 feet
Road Orientation:	E & W
Scuppers:	0

Location:

Town:	**PENFIELD**
Mile Point:	4.81 miles E. OF EMPIRE BLVD
NE Property:	N/A
NW Property:	N/A
SE Property:	N/A
SW Property:	1499-M/M Crombach
Nearest Intersection 1:	HARRIS ROAD (C.R. #26)
Nearest Intersection 2:	STATE ROUTE #250

Miscellaneous Characteristics:

Traffic:	2,958
Traffic Date:	10/4/2005
Speed:	45 mph
Waterproof:	NO
Plans Availability:	NO
Maintenance 1:	MONROE COUNTY
Maintenance 2:	N/A
Posted:	0
Storm Outfalls:	0

POLICE ACCESS ROAD Over ROUND POND CREEK

Identification:

S.I.N.:	**05-666-010**
B.I.N.:	2257870
Year Built:	6/1/1988
Record Number:	357

Physical Characteristics:

Superstructure Type:	BEAM, PRESTRESSED
Substructure Type:	CONCRETE, REINFORCED
Number of Spans:	1
Max Span:	58.00 feet
Length:	58.00 feet
Width:	24'-0"
Rise:	8'-11"
Skew:	0 degrees
Number of Lanes:	2
R.O.W. Width:	0.00 feet
Road Orientation:	E & W
Scuppers:	0

Location:

Town:	**GREECE**
Mile Point:	0.10 miles E. OF ISLAND COTTAGE
NE Property:	N/A
NW Property:	N/A
SE Property:	N/A
SW Property:	N/A
Nearest Intersection 1:	N/A
Nearest Intersection 2:	ISLAND COTTAGE ROAD (C.R. #134)

Miscellaneous Characteristics:

Traffic:	359
Traffic Date:	6/1/2000
Speed:	25 mph
Waterproof:	NO
Plans Availability:	NO
Maintenance 1:	GREECE
Maintenance 2:	N/A
Posted:	0
Storm Outfalls:	0

Monroe County Bridge and Culvert Inventory

POND ROAD Over IRONDEQUOIT CREEK TRIBUTARY

Identification:

S.I.N.:	**09-045-059**
B.I.N.:	CULVERT
Year Built:	1/1/1800
Record Number:	358

Physical Characteristics:

Superstructure Type:	BOX, 3 SIDED R.C.
Substructure Type:	FOOTING, CONCRETE REINFORCED
Number of Spans:	1
Max Span:	8.00 feet
Length:	8.00 feet
Width:	44'-0"
Rise:	6'-6"
Skew:	0 degrees
Number of Lanes:	2
R.O.W. Width:	49.50 feet
Road Orientation:	E & W
Scuppers:	0

Location:

Town:	**MENDON**
Mile Point:	0.59 miles W. OF DOUGLAS ROAD
NE Property:	N/A
NW Property:	N/A
SE Property:	N/A
SW Property:	N/A
Nearest Intersection 1:	DOUGLAS ROAD (C.R. #74)
Nearest Intersection 2:	CLOVER STREET (S.R. #65)

Miscellaneous Characteristics:

Traffic:	430
Traffic Date:	9/13/2005
Speed:	25 mph
Waterproof:	NO
Plans Availability:	YES
Maintenance 1:	MONROE COUNTY
Maintenance 2:	N/A
Posted:	0
Storm Outfalls:	0

PORTLAND AVENUE Over KEELER STREET EXPRESSWAY

Identification:

S.I.N.:	**08-114-012**
B.I.N.:	1052200
Year Built:	6/1/1969
Record Number:	359

Physical Characteristics:

Superstructure Type:	BEAM, STEEL/COMP
Substructure Type:	CONCRETE, REINFORCED
Number of Spans:	4
Max Span:	83.00 feet
Length:	238.00 feet
Width:	74'-5"
Rise:	14'-0"
Skew:	0 degrees
Number of Lanes:	4
R.O.W. Width:	66.00 feet
Road Orientation:	N & S
Scuppers:	4

Location:

Town:	**IRONDEQUOIT**
Mile Point:	0.12 miles S. OF EAST RIDGE RD
NE Property:	N/A
NW Property:	N/A
SE Property:	N/A
SW Property:	N/A
Nearest Intersection 1:	RIDGE ROAD
Nearest Intersection 2:	NORTON

Miscellaneous Characteristics:

Traffic:	13,666
Traffic Date:	7/27/1999
Speed:	35 mph
Waterproof:	NO
Plans Availability:	NO
Maintenance 1:	NEW YORK STATE
Maintenance 2:	MC
Posted:	0
Storm Outfalls:	4

RAILROAD MILLS ROAD Over IRONDEQUOIT CREEK TRIBUTARY

Identification:

S.I.N.:	**14-068-012**
B.I.N.:	CULVERT
Year Built:	6/1/1922
Record Number:	360

Physical Characteristics:

Superstructure Type:	BOX, 3 SIDED R.C.
Substructure Type:	FOOTING, CONCRETE REINFORCED
Number of Spans:	1
Max Span:	4.67 feet
Length:	4.67 feet
Width:	50'-6"
Rise:	5'-10"
Skew:	0 degrees
Number of Lanes:	2
R.O.W. Width:	49.50 feet
Road Orientation:	N & S
Scuppers:	0

Location:

Town:	**PITTSFORD**
Mile Point:	0.12 miles N. OF WOOLSTON ROAD
NE Property:	140-M/M Dudley
NW Property:	N/A
SE Property:	156-M/M Stender
SW Property:	N/A
Nearest Intersection 1:	PARK ROAD (C.R. #25)
Nearest Intersection 2:	WOOLSTON ROAD (C.R. #29)

Miscellaneous Characteristics:

Traffic:	2,117
Traffic Date:	10/16/2002
Speed:	35 mph
Waterproof:	NO
Plans Availability:	NO
Maintenance 1:	MONROE COUNTY
Maintenance 2:	N/A
Posted:	0
Storm Outfalls:	0

Monroe County Bridge and Culvert Inventory

REDMAN ROAD Over MORMAN CREEK

Identification:

S.I.N.:	03-236-025
B.I.N.:	CULVERT
Year Built:	6/1/1929
Record Number:	361

Physical Characteristics:

Superstructure Type:	BOX, 3 SIDED R.C.
Substructure Type:	FOOTING, CONCRETE REINFORCED
Number of Spans:	1
Max Span:	8.00 feet
Length:	8.00 feet
Width:	37'-6"
Rise:	5'-10"
Skew:	45 degrees
Number of Lanes:	2
R.O.W. Width:	66.00 feet
Road Orientation:	N & S
Scuppers:	0

Location:

Town:	CLARKSON
Mile Point:	0.25 miles N. OF CLARKSON T.L.
NE Property:	4214-Mr. Cond
NW Property:	4215-M/M Wright
SE Property:	N/A
SW Property:	N/A
Nearest Intersection 1:	STATE ROUTE #104
Nearest Intersection 2:	BROCKPORT-HOLLEY ROAD (S.R. #31)

Miscellaneous Characteristics:

Traffic:	4,378
Traffic Date:	5/10/2005
Speed:	55 mph
Waterproof:	NO
Plans Availability:	YES
Maintenance 1:	MONROE COUNTY
Maintenance 2:	N/A
Posted:	0
Storm Outfalls:	0

REDMAN ROAD Over WEST FORK CREEK

Identification:

S.I.N.:	03-236-141
B.I.N.:	CULVERT
Year Built:	6/1/1929
Record Number:	362

Physical Characteristics:

Superstructure Type:	BOX, 3 SIDED R.C.
Substructure Type:	FOOTING, CONCRETE REINFORCED
Number of Spans:	1
Max Span:	11.00 feet
Length:	11.00 feet
Width:	61'-0"
Rise:	6'-3"
Skew:	45 degrees
Number of Lanes:	2
R.O.W. Width:	66.00 feet
Road Orientation:	N & S
Scuppers:	0

Location:

Town:	CLARKSON
Mile Point:	1.41 miles N. OF CLARKSON T.L.
NE Property:	3720-Mrs. Swan
NW Property:	3725-M/M Conrow
SE Property:	3752-Mr. Dickinson
SW Property:	3797-M/M Conrow
Nearest Intersection 1:	STATE ROUTE #104
Nearest Intersection 2:	BROCKPORT-HOLLEY ROAD (S.R. #31)

Miscellaneous Characteristics:

Traffic:	4,378
Traffic Date:	5/10/2005
Speed:	55 mph
Waterproof:	NO
Plans Availability:	YES
Maintenance 1:	MONROE COUNTY
Maintenance 2:	N/A
Posted:	0
Storm Outfalls:	0

REDMAN ROAD Over SANDY CREEK TRIBUTARY

Identification:

S.I.N.:	03-236-179
B.I.N.:	CULVERT
Year Built:	6/1/2001
Record Number:	363

Physical Characteristics:

Superstructure Type:	C.M.P.A.
Substructure Type:	EARTH
Number of Spans:	1
Max Span:	8.60 feet
Length:	8.60 feet
Width:	105'-0"
Rise:	5'-11"
Skew:	20 degrees
Number of Lanes:	2
R.O.W. Width:	66.00 feet
Road Orientation:	N & S
Scuppers:	0

Location:

Town:	CLARKSON
Mile Point:	1.79 miles N. OF CLARKSON T.L.
NE Property:	9235-M/M Green
NW Property:	N/A
SE Property:	3582-Mr. Montone
SW Property:	3605-M/M Sanderson
Nearest Intersection 1:	STATE ROUTE #104
Nearest Intersection 2:	BROCKPORT-HOLLEY ROAD (S.R. #31)

Miscellaneous Characteristics:

Traffic:	2,473
Traffic Date:	5/10/2005
Speed:	55 mph
Waterproof:	NO
Plans Availability:	NO
Maintenance 1:	MONROE COUNTY
Maintenance 2:	N/A
Posted:	0
Storm Outfalls:	0

Monroe County Bridge and Culvert Inventory

REDMAN ROAD Over WEST CREEK

Identification:

S.I.N.:	**03-236-328**
B.I.N.:	CULVERT
Year Built:	6/1/2001
Record Number:	364

Physical Characteristics:

Superstructure Type:	ELIPTICAL, R.C.
Substructure Type:	FOOTING, CONCRETE REINFORCED
Number of Spans:	1
Max Span:	4.50 feet
Length:	4.50 feet
Width:	56'-0"
Rise:	2'-10"
Skew:	0 degrees
Number of Lanes:	2
R.O.W. Width:	66.00 feet
Road Orientation:	N & S
Scuppers:	0

Location:

Town:	**CLARKSON**
Mile Point:	3.28 miles N. OF CLARKSON T.L.
NE Property:	N/A
NW Property:	2923-Mr. Brightly
SE Property:	N/A
SW Property:	2931-M/M Sanchez
Nearest Intersection 1:	ROOSEVELT HIGHWAY (S.R. #18)
Nearest Intersection 2:	STATE ROUTE #104

Miscellaneous Characteristics:

Traffic:	2,473
Traffic Date:	5/10/2005
Speed:	55 mph
Waterproof:	YES
Plans Availability:	NO
Maintenance 1:	MONROE COUNTY
Maintenance 2:	N/A
Posted:	0
Storm Outfalls:	0

REDMAN ROAD Over WEST CREEK TRIBUTARY

Identification:

S.I.N.:	**03-236-344**
B.I.N.:	CULVERT
Year Built:	1/1/1800
Record Number:	365

Physical Characteristics:

Superstructure Type:	BOX, 3 SIDED R.C.
Substructure Type:	FOOTING, CONCRETE REINFORCED
Number of Spans:	1
Max Span:	5.00 feet
Length:	5.00 feet
Width:	37'-9"
Rise:	3'-3"
Skew:	0 degrees
Number of Lanes:	2
R.O.W. Width:	66.00 feet
Road Orientation:	N & S
Scuppers:	0

Location:

Town:	**CLARKSON**
Mile Point:	3.44 miles N. OF CLARKSON T.L.
NE Property:	N/A
NW Property:	2863-Mr. Knapp
SE Property:	N/A
SW Property:	N/A
Nearest Intersection 1:	ROOSEVELT HIGHWAY (S.R. #18)
Nearest Intersection 2:	STATE ROUTE #104

Miscellaneous Characteristics:

Traffic:	2,473
Traffic Date:	5/10/2005
Speed:	55 mph
Waterproof:	NO
Plans Availability:	NO
Maintenance 1:	MONROE COUNTY
Maintenance 2:	N/A
Posted:	0
Storm Outfalls:	0

REDMAN ROAD Over WEST CREEK TRIBUTARY

Identification:

S.I.N.:	**03-236-386**
B.I.N.:	CULVERT
Year Built:	6/1/1926
Record Number:	366

Physical Characteristics:

Superstructure Type:	BOX, 3 SIDED R.C.
Substructure Type:	FOOTING, CONCRETE REINFORCED
Number of Spans:	1
Max Span:	9.00 feet
Length:	9.00 feet
Width:	38'-0"
Rise:	2'-5"
Skew:	0 degrees
Number of Lanes:	2
R.O.W. Width:	66.00 feet
Road Orientation:	N & S
Scuppers:	0

Location:

Town:	**CLARKSON**
Mile Point:	3.86 miles N. OF CLARKSON T.L.
NE Property:	2660-Mrs. Hooper
NW Property:	2669-Mr. Van Eecke
SE Property:	N/A
SW Property:	N/A
Nearest Intersection 1:	ROOSEVELT HIGHWAY (S.R. #18)
Nearest Intersection 2:	STATE ROUTE #104

Miscellaneous Characteristics:

Traffic:	2,473
Traffic Date:	5/10/2005
Speed:	55 mph
Waterproof:	NO
Plans Availability:	NO
Maintenance 1:	MONROE COUNTY
Maintenance 2:	N/A
Posted:	0
Storm Outfalls:	0

Monroe County Bridge and Culvert Inventory

REDMAN ROAD Over SANDY CREEK TRIBUTARY

Identification:

S.I.N.:	**06-236-034**
B.I.N.:	3368090
Year Built:	6/1/1989
Record Number:	367

Physical Characteristics:

Superstructure Type:	BEAM, PRESTRESSED BOX
Substructure Type:	CONCRETE, REINFORCED
Number of Spans:	1
Max Span:	19.42 feet
Length:	19.42 feet
Width:	40'-8"
Rise:	5'-9"
Skew:	26 degrees
Number of Lanes:	2
R.O.W. Width:	66.00 feet
Road Orientation:	N & S
Scuppers:	0

Location:

Town:	**HAMLIN**
Mile Point:	0.34 miles N. OF HAMLIN T.L. RD
NE Property:	2232-M/M Hofstra
NW Property:	N/A
SE Property:	2288-Ed Bolling
SW Property:	2295-Fred Chadsey
Nearest Intersection 1:	ROOSEVELT HIGHWAY (S.R. #18)
Nearest Intersection 2:	CLARKSON-HAMLIN T.L.

Miscellaneous Characteristics:

Traffic:	2,045
Traffic Date:	5/10/2005
Speed:	55 mph
Waterproof:	YES
Plans Availability:	YES
Maintenance 1:	MONROE COUNTY
Maintenance 2:	N/A
Posted:	0
Storm Outfalls:	1

REDMAN ROAD Over SANDY CREEK

Identification:

S.I.N.:	**06-236-073**
B.I.N.:	3317650
Year Built:	6/1/1964
Record Number:	368

Physical Characteristics:

Superstructure Type:	BEAM, STEEL/COMP
Substructure Type:	CONCRETE, REINFORCED
Number of Spans:	2
Max Span:	52.00 feet
Length:	106.00 feet
Width:	35'-4"
Rise:	8'-6"
Skew:	15 degrees
Number of Lanes:	2
R.O.W. Width:	66.00 feet
Road Orientation:	N & S
Scuppers:	8

Location:

Town:	**HAMLIN**
Mile Point:	0.73 miles N. OF HAMLIN T.L. RD
NE Property:	N/A
NW Property:	N/A
SE Property:	2148-M/M Redick
SW Property:	2159-M/M Cochran
Nearest Intersection 1:	ROOSEVELT HIGHWAY (S.R. #18)
Nearest Intersection 2:	CLARKSON-HAMLIN T.L.

Miscellaneous Characteristics:

Traffic:	2,045
Traffic Date:	5/10/2005
Speed:	55 mph
Waterproof:	NO
Plans Availability:	YES
Maintenance 1:	MONROE COUNTY
Maintenance 2:	N/A
Posted:	0
Storm Outfalls:	0

REDMAN ROAD Over YANTY CREEK TRIBUTARY

Identification:

S.I.N.:	**06-236-239**
B.I.N.:	CULVERT
Year Built:	6/1/1929
Record Number:	369

Physical Characteristics:

Superstructure Type:	BOX, 3 SIDED R.C.
Substructure Type:	FOOTING, CONCRETE REINFORCED
Number of Spans:	1
Max Span:	9.00 feet
Length:	9.00 feet
Width:	26'-0"
Rise:	5'-0"
Skew:	0 degrees
Number of Lanes:	2
R.O.W. Width:	66.00 feet
Road Orientation:	N & S
Scuppers:	0

Location:

Town:	**HAMLIN**
Mile Point:	2.39 miles N. OF HAMLIN T.L. RD
NE Property:	1390-Mrs. Oehlbeck
NW Property:	1383-No Info
SE Property:	N/A
SW Property:	1413-Clifford Burch
Nearest Intersection 1:	CHURCH ROAD (S.R. #360)
Nearest Intersection 2:	BRICK SCHOOL HOUSE ROAD (T)

Miscellaneous Characteristics:

Traffic:	1,225
Traffic Date:	5/10/2005
Speed:	45 mph
Waterproof:	NO
Plans Availability:	NO
Maintenance 1:	MONROE COUNTY
Maintenance 2:	N/A
Posted:	0
Storm Outfalls:	0

Monroe County Bridge and Culvert Inventory

REDMAN ROAD Over SALMON CREEK

Identification:

S.I.N.:	**17-236-052**
B.I.N.:	CULVERT
Year Built:	1/1/1800
Record Number:	370

Physical Characteristics:

Superstructure Type:	BOX, 3 SIDED R.C.
Substructure Type:	FOOTING, CONCRETE REINFORCED
Number of Spans:	1
Max Span:	2.17 feet
Length:	2.17 feet
Width:	34'-8"
Rise:	1'-8"
Skew:	0 degrees
Number of Lanes:	2
R.O.W. Width:	49.50 feet
Road Orientation:	E & W
Scuppers:	0

Location:

Town:	**SWEDEN**
Mile Point:	0.52 miles N. OF CAPEN ROAD
NE Property:	N/A
NW Property:	N/A
SE Property:	5950-Ms. Colby
SW Property:	N/A
Nearest Intersection 1:	WHITE ROAD (C.R. #227)
Nearest Intersection 2:	BEADLE ROAD (T)

Miscellaneous Characteristics:

Traffic:	573
Traffic Date:	7/22/1997
Speed:	55 mph
Waterproof:	NO
Plans Availability:	NO
Maintenance 1:	MONROE COUNTY
Maintenance 2:	N/A
Posted:	0
Storm Outfalls:	0

REDMAN ROAD Over ERIE CANAL

Identification:

S.I.N.:	**17-236-382**
B.I.N.:	4443210
Year Built:	6/1/1983
Record Number:	371

Physical Characteristics:

Superstructure Type:	BEAM, STEEL/COMP
Substructure Type:	CONCRETE, REINFORCED
Number of Spans:	3
Max Span:	104.00 feet
Length:	239.00 feet
Width:	64'-0"
Rise:	37'-0"
Skew:	0 degrees
Number of Lanes:	4
R.O.W. Width:	49.50 feet
Road Orientation:	E & W
Scuppers:	0

Location:

Town:	**SWEDEN**
Mile Point:	3.82 miles N. OF CAPEN ROAD
NE Property:	N/A
NW Property:	N/A
SE Property:	N/A
SW Property:	N/A
Nearest Intersection 1:	BROCKPORT HOLLEY ROAD
Nearest Intersection 2:	CANAL ROAD/HOLLEY STREET

Miscellaneous Characteristics:

Traffic:	7,317
Traffic Date:	6/19/2001
Speed:	40 mph
Waterproof:	NO
Plans Availability:	NO
Maintenance 1:	NEW YORK STATE
Maintenance 2:	MC
Posted:	0
Storm Outfalls:	0

REEVES ROAD Over RED CREEK TRIBUTARY

Identification:

S.I.N.:	**07-073-025**
B.I.N.:	CULVERT
Year Built:	6/1/1969
Record Number:	372

Physical Characteristics:

Superstructure Type:	M.P.P.A.
Substructure Type:	EARTH
Number of Spans:	1
Max Span:	8.83 feet
Length:	8.83 feet
Width:	44'-0"
Rise:	6'-1"
Skew:	0 degrees
Number of Lanes:	2
R.O.W. Width:	66.00 feet
Road Orientation:	E & W
Scuppers:	0

Location:

Town:	**HENRIETTA**
Mile Point:	0.25 miles E. OF PINNACLE ROAD
NE Property:	N/A
NW Property:	132-Arthur Carter
SE Property:	N/A
SW Property:	123-M/M Knowles
Nearest Intersection 1:	TOBIN ROAD (C.R. #90)
Nearest Intersection 2:	PINNACLE ROAD (C.R. #92)

Miscellaneous Characteristics:

Traffic:	1,438
Traffic Date:	8/24/2004
Speed:	35 mph
Waterproof:	NO
Plans Availability:	YES
Maintenance 1:	MONROE COUNTY
Maintenance 2:	N/A
Posted:	0
Storm Outfalls:	0

Monroe County Bridge and Culvert Inventory

RIDGEWAY AVENUE Over ROUND POND TRIBUTARY

Identification:

S.I.N.:	**05-111-159**
B.I.N.:	CULVERT
Year Built:	6/1/1985
Record Number:	373

Physical Characteristics:

Superstructure Type:	C.M.P.A.
Substructure Type:	EARTH
Number of Spans:	2
Max Span:	5.33 feet
Length:	12.00 feet
Width:	62'-0"
Rise:	3'-6"
Skew:	25 degrees
Number of Lanes:	2
R.O.W. Width:	66.00 feet
Road Orientation:	E & W
Scuppers:	0

Location:

Town:	**GREECE**
Mile Point:	1.59 miles E. OF MANITOU ROAD
NE Property:	2842-M/M Mauer
NW Property:	2850-Lori Bowman
SE Property:	2847-M/M Raidmae
SW Property:	2857-Barbara Walsh
Nearest Intersection 1:	LONG POND ROAD (C.R. #136)
Nearest Intersection 2:	WEST HILL ESTATES

Miscellaneous Characteristics:

Traffic:	7,738
Traffic Date:	10/19/2004
Speed:	35 mph
Waterproof:	NO
Plans Availability:	YES
Maintenance 1:	MONROE COUNTY
Maintenance 2:	N/A
Posted:	0
Storm Outfalls:	0

RIDGEWAY AVENUE Over ROUND POND TRIBUTARY

Identification:

S.I.N.:	**05-111-215**
B.I.N.:	CULVERT
Year Built:	1/1/2002
Record Number:	374

Physical Characteristics:

Superstructure Type:	BOX, 4 SIDED R.C.
Substructure Type:	FOOTING, CONCRETE REINFORCED
Number of Spans:	1
Max Span:	8.10 feet
Length:	8.10 feet
Width:	61'-0"
Rise:	5'-0"
Skew:	50 degrees
Number of Lanes:	2
R.O.W. Width:	66.00 feet
Road Orientation:	E & W
Scuppers:	0

Location:

Town:	**GREECE**
Mile Point:	2.15 miles E. OF MANITOU ROAD
NE Property:	2710-Jay Henchen
NW Property:	2740-M/M Newell
SE Property:	2735-M/M Lill
SW Property:	2739-Mr. Johnston
Nearest Intersection 1:	ELMGROVE ROAD (S.R. #386)
Nearest Intersection 2:	LONG POND ROAD (C.R. #136)

Miscellaneous Characteristics:

Traffic:	7,738
Traffic Date:	10/19/2004
Speed:	35 mph
Waterproof:	YES
Plans Availability:	YES
Maintenance 1:	MONROE COUNTY
Maintenance 2:	N/A
Posted:	0
Storm Outfalls:	0

RIDGEWAY AVENUE Over ROUND POND TRIBUTARY

Identification:

S.I.N.:	**05-111-237**
B.I.N.:	CULVERT
Year Built:	6/1/1989
Record Number:	375

Physical Characteristics:

Superstructure Type:	C.M.P. & CONC. ARCH
Substructure Type:	FOOTING, CONCRETE REINFORCED
Number of Spans:	1
Max Span:	4.50 feet
Length:	4.50 feet
Width:	97'-6"
Rise:	4'-6"
Skew:	0 degrees
Number of Lanes:	2
R.O.W. Width:	66.00 feet
Road Orientation:	E & W
Scuppers:	0

Location:

Town:	**GREECE**
Mile Point:	2.37 miles E. OF MANITOU ROAD
NE Property:	2690-M/M Grant
NW Property:	2696-Philip Luvisi
SE Property:	2681-Ms. Lombardi
SW Property:	2699-M/M Heroux
Nearest Intersection 1:	LONG POND ROAD (C.R. #136)
Nearest Intersection 2:	ELMGROVE ROAD (S.R. #386)

Miscellaneous Characteristics:

Traffic:	7,784
Traffic Date:	10/19/2004
Speed:	35 mph
Waterproof:	NO
Plans Availability:	NO
Maintenance 1:	MONROE COUNTY
Maintenance 2:	N/A
Posted:	0
Storm Outfalls:	0

Monroe County Bridge and Culvert Inventory

RIDGEWAY AVENUE Over INTERSTATE ROUTE 390

Identification:

S.I.N.:	**05-111-374**
B.I.N.:	1062510
Year Built:	6/1/1971
Record Number:	376

Physical Characteristics:

Superstructure Type:	BEAM, STEEL/COMP
Substructure Type:	CONCRETE, REINFORCED
Number of Spans:	2
Max Span:	100.00 feet
Length:	193.00 feet
Width:	63'-5"
Rise:	14'-0"
Skew:	23 degrees
Number of Lanes:	3
R.O.W. Width:	66.00 feet
Road Orientation:	E & W
Scuppers:	0

Location:

Town:	**GREECE**
Mile Point:	3.74 miles E. OF MANITOU ROAD
NE Property:	N/A
NW Property:	N/A
SE Property:	N/A
SW Property:	N/A
Nearest Intersection 1:	LONG POND ROAD (C.R. #136)
Nearest Intersection 2:	LEE ROAD/LATONA ROAD

Miscellaneous Characteristics:

Traffic:	14,974
Traffic Date:	6/16/2001
Speed:	35 mph
Waterproof:	NO
Plans Availability:	NO
Maintenance 1:	NEW YORK STATE
Maintenance 2:	MC
Posted:	0
Storm Outfalls:	0

RIDGEWAY AVENUE Over KODAK ROAD (PRIVATE)

Identification:

S.I.N.:	**05-111-416**
B.I.N.:	3211140
Year Built:	6/1/1969
Record Number:	377

Physical Characteristics:

Superstructure Type:	BEAM, STEEL/COMP
Substructure Type:	CONCRETE, REINFORCED
Number of Spans:	1
Max Span:	120.00 feet
Length:	120.00 feet
Width:	48'-5"
Rise:	N.A.
Skew:	0 degrees
Number of Lanes:	3
R.O.W. Width:	66.00 feet
Road Orientation:	E & W
Scuppers:	0

Location:

Town:	**GREECE**
Mile Point:	4.16 miles E. OF MANITOU ROAD
NE Property:	N/A
NW Property:	N/A
SE Property:	N/A
SW Property:	N/A
Nearest Intersection 1:	MT. READ BOULEVARD (C.R. #150)
Nearest Intersection 2:	LEE ROAD/LATONA ROAD

Miscellaneous Characteristics:

Traffic:	21,909
Traffic Date:	5/3/1988
Speed:	35 mph
Waterproof:	NO
Plans Availability:	YES
Maintenance 1:	KODAK
Maintenance 2:	MC
Posted:	0
Storm Outfalls:	0

ROBERTSON ROAD Over HOTEL CREEK

Identification:

S.I.N.:	**15-157-125**
B.I.N.:	CULVERT
Year Built:	6/1/1931
Record Number:	378

Physical Characteristics:

Superstructure Type:	BOX, 3 SIDED R.C.
Substructure Type:	FOOTING, CONCRETE REINFORCED
Number of Spans:	1
Max Span:	11.00 feet
Length:	11.00 feet
Width:	39'-6"
Rise:	3'-8"
Skew:	0 degrees
Number of Lanes:	2
R.O.W. Width:	49.50 feet
Road Orientation:	E & W
Scuppers:	0

Location:

Town:	**RIGA**
Mile Point:	1.25 miles E.OF CHRHVLL-RIGA RD
NE Property:	596-M/M Horton
NW Property:	560-Jerrett Allen
SE Property:	585-M/M Embling
SW Property:	N/A
Nearest Intersection 1:	PALMER ROAD (C.R. #184)
Nearest Intersection 2:	BURNT MILL ROAD (T)

Miscellaneous Characteristics:

Traffic:	513
Traffic Date:	10/20/2004
Speed:	55 mph
Waterproof:	NO
Plans Availability:	YES
Maintenance 1:	MONROE COUNTY
Maintenance 2:	N/A
Posted:	0
Storm Outfalls:	0

Monroe County Bridge and Culvert Inventory

RUSH-WEST RUSH ROAD Over HONEOYE CREEK TRIBUTARY

Identification:

S.I.N.:	**16-065-093**
B.I.N.:	CULVERT
Year Built:	1/1/1800
Record Number:	379

Physical Characteristics:

Superstructure Type:	BOX, 3 SIDED R.C.
Substructure Type:	FOOTING, CONCRETE REINFORCED
Number of Spans:	1
Max Span:	2.00 feet
Length:	2.00 feet
Width:	36'-0"
Rise:	2'-6"
Skew:	0 degrees
Number of Lanes:	2
R.O.W. Width:	66.00 feet
Road Orientation:	E & W
Scuppers:	0

Location:

Town:	**RUSH**
Mile Point:	0.93 miles E. OF EAST RIVER RD
NE Property:	N/A
NW Property:	N/A
SE Property:	N/A
SW Property:	N/A
Nearest Intersection 1:	WEST HENRIETTA ROAD (S.R. #15)
Nearest Intersection 2:	INTERSTATE ROUTE #390

Miscellaneous Characteristics:

Traffic:	753
Traffic Date:	10/27/2004
Speed:	45 mph
Waterproof:	NO
Plans Availability:	NO
Maintenance 1:	MONROE COUNTY
Maintenance 2:	N/A
Posted:	0
Storm Outfalls:	0

RUSH-WEST RUSH ROAD Over HONEOYE CREEK TRIBUTARY

Identification:

S.I.N.:	**16-065-198**
B.I.N.:	3317310
Year Built:	6/1/1998
Record Number:	380

Physical Characteristics:

Superstructure Type:	BOX, 3 SIDED P.C.
Substructure Type:	CONCRETE, REINFORCED
Number of Spans:	1
Max Span:	37.25 feet
Length:	37.25 feet
Width:	37'-0"
Rise:	8'-3"
Skew:	20 degrees
Number of Lanes:	2
R.O.W. Width:	66.00 feet
Road Orientation:	E & W
Scuppers:	0

Location:

Town:	**RUSH**
Mile Point:	1.98 miles E. OF EAST RIVER RD
NE Property:	789-M/M Tuchrello
NW Property:	N/A
SE Property:	794-M/M Clayton
SW Property:	N/A
Nearest Intersection 1:	STONY BROOK ROAD (T)
Nearest Intersection 2:	FISHELL ROAD (T)

Miscellaneous Characteristics:

Traffic:	952
Traffic Date:	8/24/2004
Speed:	45 mph
Waterproof:	NO
Plans Availability:	YES
Maintenance 1:	MONROE COUNTY
Maintenance 2:	N/A
Posted:	0
Storm Outfalls:	2

SALMON CREEK ROAD Over SALMON CREEK

Identification:

S.I.N.:	**17-246-220**
B.I.N.:	CULVERT
Year Built:	6/1/1982
Record Number:	381

Physical Characteristics:

Superstructure Type:	M.P.P.A.
Substructure Type:	EARTH
Number of Spans:	1
Max Span:	20.00 feet
Length:	20.00 feet
Width:	69'-0"
Rise:	8'-6"
Skew:	0 degrees
Number of Lanes:	2
R.O.W. Width:	49.50 feet
Road Orientation:	N & S
Scuppers:	0

Location:

Town:	**SWEDEN**
Mile Point:	2.20 miles N. OF BEADLE ROAD
NE Property:	N/A
NW Property:	N/A
SE Property:	N/A
SW Property:	N/A
Nearest Intersection 1:	BROCKPORT-SPENCERPORT ROAD (S.R. #31)
Nearest Intersection 2:	COLBY STREET (C.R. #173)

Miscellaneous Characteristics:

Traffic:	254
Traffic Date:	9/20/2005
Speed:	25 mph
Waterproof:	NO
Plans Availability:	NO
Maintenance 1:	MONROE COUNTY
Maintenance 2:	N/A
Posted:	0
Storm Outfalls:	0

Monroe County Bridge and Culvert Inventory

SALT ROAD Over FOUR MILE CREEK TRIBUTARY

Identification:

S.I.N.:	18-006-083
B.I.N.:	CULVERT
Year Built:	1/1/1800
Record Number:	382

Physical Characteristics:

Superstructure Type:	BOX, 3 SIDED R.C.
Substructure Type:	FOOTING, CONCRETE REINFORCED
Number of Spans:	1
Max Span:	2.50 feet
Length:	2.50 feet
Width:	44'-6"
Rise:	2'-5"
Skew:	0 degrees
Number of Lanes:	2
R.O.W. Width:	66.00 feet
Road Orientation:	N & S
Scuppers:	0

Location:

Town:	WEBSTER
Mile Point:	0.83 miles N. OF WEBSTER T.L.
NE Property:	990-M/M Thompson
NW Property:	N/A
SE Property:	990-M/M Thompson
SW Property:	N/A
Nearest Intersection 1:	STATE ROUTE #404 (Ridge Rd.)
Nearest Intersection 2:	STATE ROAD (C.R. #9)

Miscellaneous Characteristics:

Traffic:	3,347
Traffic Date:	9/27/2005
Speed:	40 mph
Waterproof:	NO
Plans Availability:	NO
Maintenance 1:	MONROE COUNTY
Maintenance 2:	N/A
Posted:	0
Storm Outfalls:	0

SALT ROAD Over FOUR MILE CREEK TRIBUTARY

Identification:

S.I.N.:	18-006-150
B.I.N.:	CULVERT
Year Built:	6/1/1916
Record Number:	383

Physical Characteristics:

Superstructure Type:	BOX, 3 SIDED R.C.
Substructure Type:	FOOTING, CONCRETE REINFORCED
Number of Spans:	1
Max Span:	15.08 feet
Length:	15.08 feet
Width:	43'-0"
Rise:	5'-3"
Skew:	5 degrees
Number of Lanes:	2
R.O.W. Width:	66.00 feet
Road Orientation:	N & S
Scuppers:	0

Location:

Town:	WEBSTER
Mile Point:	1.50 miles N. OF WEBSTER T.L.
NE Property:	864-No Info
NW Property:	N/A
SE Property:	N/A
SW Property:	873-M/M Taggart
Nearest Intersection 1:	STATE ROUTE #404
Nearest Intersection 2:	STATE ROAD (C.R. #9)

Miscellaneous Characteristics:

Traffic:	3,347
Traffic Date:	9/27/2005
Speed:	40 mph
Waterproof:	NO
Plans Availability:	YES
Maintenance 1:	MONROE COUNTY
Maintenance 2:	N/A
Posted:	0
Storm Outfalls:	0

SALT ROAD Over FOUR MILE CREEK TRIBUTARY

Identification:

S.I.N.:	18-006-312
B.I.N.:	CULVERT
Year Built:	6/1/1994
Record Number:	384

Physical Characteristics:

Superstructure Type:	BOX, 4 SIDED P.C.
Substructure Type:	EARTH
Number of Spans:	1
Max Span:	10.00 feet
Length:	10.00 feet
Width:	39'-9"
Rise:	3'-0"
Skew:	0 degrees
Number of Lanes:	2
R.O.W. Width:	66.00 feet
Road Orientation:	N & S
Scuppers:	0

Location:

Town:	WEBSTER
Mile Point:	3.12 miles N. OF WEBSTER T.L.
NE Property:	506-Beverly Herman
NW Property:	507-M/M Alu
SE Property:	N/A
SW Property:	GOLF COURSE
Nearest Intersection 1:	WOODARD ROAD (T)
Nearest Intersection 2:	SCHLEGEL ROAD (C.R. #3)

Miscellaneous Characteristics:

Traffic:	4,429
Traffic Date:	7/14/1998
Speed:	40 mph
Waterproof:	YES
Plans Availability:	NO
Maintenance 1:	MONROE COUNTY
Maintenance 2:	N/A
Posted:	0
Storm Outfalls:	0

Monroe County Bridge and Culvert Inventory

SALT ROAD Over FOUR MILE CREEK TRIBUTARY

Identification:

S.I.N.:	**18-006-379**
B.I.N.:	CULVERT
Year Built:	6/1/1985
Record Number:	385

Physical Characteristics:

Superstructure Type:	M.P.P.A.
Substructure Type:	EARTH
Number of Spans:	1
Max Span:	12.00 feet
Length:	12.00 feet
Width:	106'-0"
Rise:	7'-7"
Skew:	18 degrees
Number of Lanes:	2
R.O.W. Width:	66.00 feet
Road Orientation:	N & S
Scuppers:	0

Location:

Town:	**WEBSTER**
Mile Point:	3.79 miles N.OF WEBSTER T.L.
NE Property:	336-M/M Forman
NW Property:	355-M/M Benchik
SE Property:	374-Randall Kent
SW Property:	375-Russ LeFrois
Nearest Intersection 1:	WOODARD ROAD (T)
Nearest Intersection 2:	SCHLEGEL ROAD (C.R. #3)

Miscellaneous Characteristics:

Traffic:	868
Traffic Date:	11/8/2005
Speed:	40 mph
Waterproof:	NO
Plans Availability:	YES
Maintenance 1:	MONROE COUNTY
Maintenance 2:	N/A
Posted:	0
Storm Outfalls:	0

SALT ROAD Over FOUR MILE CREEK

Identification:

S.I.N.:	**18-006-474**
B.I.N.:	3317900
Year Built:	6/1/1952
Record Number:	386

Physical Characteristics:

Superstructure Type:	GRATE, OPEN
Substructure Type:	CONCRETE, REINFORCED
Number of Spans:	1
Max Span:	27.00 feet
Length:	27.00 feet
Width:	29'-11"
Rise:	7'-6"
Skew:	2 degrees
Number of Lanes:	2
R.O.W. Width:	66.00 feet
Road Orientation:	N & S
Scuppers:	0

Location:

Town:	**WEBSTER**
Mile Point:	4.74 miles N. OF WEBSTER T.L.
NE Property:	N/A
NW Property:	145-M/M Pinkerton
SE Property:	N/A
SW Property:	151-M/M Hall
Nearest Intersection 1:	LAKE ROAD (C.R. #1)
Nearest Intersection 2:	WOODARD ROAD (T)

Miscellaneous Characteristics:

Traffic:	868
Traffic Date:	11/8/2005
Speed:	40 mph
Waterproof:	NO
Plans Availability:	YES
Maintenance 1:	MONROE COUNTY
Maintenance 2:	N/A
Posted:	0
Storm Outfalls:	2

SAVAGE ROAD Over BLACK CREEK TRIBUTARY

Identification:

S.I.N.:	**15-159-008**
B.I.N.:	CULVERT
Year Built:	6/1/1955
Record Number:	387

Physical Characteristics:

Superstructure Type:	BOX, 3 SIDED R.C.
Substructure Type:	FOOTING, CONCRETE REINFORCED
Number of Spans:	1
Max Span:	5.50 feet
Length:	5.50 feet
Width:	40'-0"
Rise:	3'-4"
Skew:	0 degrees
Number of Lanes:	2
R.O.W. Width:	66.00 feet
Road Orientation:	E & W
Scuppers:	0

Location:

Town:	**RIGA**
Mile Point:	0.08 miles E.OF CHRHVLL-VLLG RD
NE Property:	N/A
NW Property:	80-No Info
SE Property:	N/A
SW Property:	N/A
Nearest Intersection 1:	ATTRIDGE ROAD (C.R. #194)
Nearest Intersection 2:	BAKER STREET (VILLAGE)

Miscellaneous Characteristics:

Traffic:	346
Traffic Date:	9/20/2005
Speed:	35 mph
Waterproof:	NO
Plans Availability:	YES
Maintenance 1:	MONROE COUNTY
Maintenance 2:	N/A
Posted:	0
Storm Outfalls:	0

Monroe County Bridge and Culvert Inventory

SCHLEGEL ROAD Over MILL CREEK TRIBUTARY

Identification:

S.I.N.:	**18-003-009**
B.I.N.:	CULVERT
Year Built:	1/1/1800
Record Number:	388

Physical Characteristics:

Superstructure Type:	BOX, 3 SIDED R.C.
Substructure Type:	FOOTING, CONCRETE REINFORCED
Number of Spans:	1
Max Span:	3.67 feet
Length:	3.67 feet
Width:	36'-0"
Rise:	2'-7"
Skew:	0 degrees
Number of Lanes:	2
R.O.W. Width:	66.00 feet
Road Orientation:	N & S
Scuppers:	0

Location:

Town:	**WEBSTER**
Mile Point:	0.09 miles E. OF WEBSTER ROAD
NE Property:	1324-M/M Chappell
NW Property:	1316-Roger Jackson
SE Property:	1337-Dom Napolitano
SW Property:	N/A
Nearest Intersection 1:	PHILLIPS ROAD (C.R. #8)
Nearest Intersection 2:	WEBSTER ROAD (S.R. #250)

Miscellaneous Characteristics:

Traffic:	1,289
Traffic Date:	9/27/2005
Speed:	40 mph
Waterproof:	NO
Plans Availability:	NO
Maintenance 1:	MONROE COUNTY
Maintenance 2:	N/A
Posted:	0
Storm Outfalls:	0

SCHLEGEL ROAD Over FOUR MILE CREEK TRIBUTARY

Identification:

S.I.N.:	**18-003-086**
B.I.N.:	CULVERT
Year Built:	6/1/1994
Record Number:	389

Physical Characteristics:

Superstructure Type:	C.M.P.A.
Substructure Type:	EARTH
Number of Spans:	2
Max Span:	5.33 feet
Length:	13.00 feet
Width:	36'-0"
Rise:	3'-3"
Skew:	0 degrees
Number of Lanes:	2
R.O.W. Width:	49.50 feet
Road Orientation:	N & S
Scuppers:	0

Location:

Town:	**WEBSTER**
Mile Point:	0.86 miles E. OF WEBSTER ROAD
NE Property:	SCHLEGEL ROAD SCHOOL
NW Property:	1540-Gloria Wilbert
SE Property:	N/A
SW Property:	N/A
Nearest Intersection 1:	SALT ROAD (C.R. #6)
Nearest Intersection 2:	PHILLIPS ROAD (C.R. #8)

Miscellaneous Characteristics:

Traffic:	865
Traffic Date:	4/25/2000
Speed:	40 mph
Waterproof:	NO
Plans Availability:	NO
Maintenance 1:	MONROE COUNTY
Maintenance 2:	N/A
Posted:	0
Storm Outfalls:	0

SCHLEGEL ROAD Over FOUR MILE CREEK TRIBUTARY

Identification:

S.I.N.:	**18-003-106**
B.I.N.:	CULVERT
Year Built:	6/1/1994
Record Number:	390

Physical Characteristics:

Superstructure Type:	BOX, 4 SIDED R.C.
Substructure Type:	EARTH
Number of Spans:	1
Max Span:	10.00 feet
Length:	10.00 feet
Width:	36'-0"
Rise:	3'-0"
Skew:	0 degrees
Number of Lanes:	2
R.O.W. Width:	49.50 feet
Road Orientation:	N & S
Scuppers:	0

Location:

Town:	**WEBSTER**
Mile Point:	1.06 miles E. OF WEBSTER ROAD
NE Property:	SCHOOL DISTRICT HQ
NW Property:	1540-Gloria Wilbert
SE Property:	N/A
SW Property:	N/A
Nearest Intersection 1:	SALT ROAD (C.R. #6)
Nearest Intersection 2:	PHILLIPS ROAD (C.R. #8)

Miscellaneous Characteristics:

Traffic:	865
Traffic Date:	4/25/2000
Speed:	40 mph
Waterproof:	YES
Plans Availability:	NO
Maintenance 1:	MONROE COUNTY
Maintenance 2:	N/A
Posted:	0
Storm Outfalls:	0

Monroe County Bridge and Culvert Inventory

SCHLEGEL ROAD Over FOUR MILE CREEK TRIBUTARY

Identification:

S.I.N.:	**18-003-128**
B.I.N.:	CULVERT
Year Built:	6/1/1994
Record Number:	391

Physical Characteristics:

Superstructure Type:	C.M.P.A.
Substructure Type:	EARTH
Number of Spans:	1
Max Span:	3.50 feet
Length:	3.50 feet
Width:	36'-0"
Rise:	2'-3"
Skew:	0 degrees
Number of Lanes:	2
R.O.W. Width:	49.50 feet
Road Orientation:	N & S
Scuppers:	0

Location:

Town:	**WEBSTER**
Mile Point:	1.28 miles E. OF WEBSTER ROAD
NE Property:	GOLF COURSE
NW Property:	GOLF COURSE
SE Property:	N/A
SW Property:	N/A
Nearest Intersection 1:	BASKET ROAD (C.R. #4)
Nearest Intersection 2:	SALT ROAD (C.R. #6)

Miscellaneous Characteristics:

Traffic:	1,609
Traffic Date:	7/14/1998
Speed:	40 mph
Waterproof:	NO
Plans Availability:	NO
Maintenance 1:	MONROE COUNTY
Maintenance 2:	N/A
Posted:	0
Storm Outfalls:	0

SCHLEGEL ROAD Over FOUR MILE CREEK TRIBUTARY

Identification:

S.I.N.:	**18-003-149**
B.I.N.:	CULVERT
Year Built:	6/1/1994
Record Number:	392

Physical Characteristics:

Superstructure Type:	BOX, 4 SIDED R.C.
Substructure Type:	EARTH
Number of Spans:	1
Max Span:	10.00 feet
Length:	10.00 feet
Width:	39'-6"
Rise:	3'-0"
Skew:	0 degrees
Number of Lanes:	2
R.O.W. Width:	49.50 feet
Road Orientation:	N & S
Scuppers:	0

Location:

Town:	**WEBSTER**
Mile Point:	1.49 miles E. OF WEBSTER ROAD
NE Property:	1620-M/M Feeney
NW Property:	N/A
SE Property:	N/A
SW Property:	N/A
Nearest Intersection 1:	BASKET ROAD (C.R. #4)
Nearest Intersection 2:	SALT ROAD (C.R. #6)

Miscellaneous Characteristics:

Traffic:	1,202
Traffic Date:	11/8/2005
Speed:	40 mph
Waterproof:	YES
Plans Availability:	NO
Maintenance 1:	MONROE COUNTY
Maintenance 2:	N/A
Posted:	0
Storm Outfalls:	0

SCHLEGEL ROAD Over FOUR MILE CREEK TRIBUTARY

Identification:

S.I.N.:	**18-003-182**
B.I.N.:	CULVERT
Year Built:	6/1/1987
Record Number:	393

Physical Characteristics:

Superstructure Type:	BOX, 4 SIDED P.C.
Substructure Type:	EARTH
Number of Spans:	1
Max Span:	6.08 feet
Length:	6.08 feet
Width:	66'-0"
Rise:	4'-7"
Skew:	0 degrees
Number of Lanes:	2
R.O.W. Width:	49.50 feet
Road Orientation:	N & S
Scuppers:	0

Location:

Town:	**WEBSTER**
Mile Point:	1.82 miles E. OF WEBSTER ROAD
NE Property:	ARBORETUM
NW Property:	1678-M/M Brown
SE Property:	1687-M/M Baldwin
SW Property:	1677-Dick Sippel
Nearest Intersection 1:	BASKET ROAD (C.R. #4)
Nearest Intersection 2:	SALT ROAD (C.R. #6)

Miscellaneous Characteristics:

Traffic:	1,202
Traffic Date:	11/8/2005
Speed:	40 mph
Waterproof:	NO
Plans Availability:	YES
Maintenance 1:	MONROE COUNTY
Maintenance 2:	N/A
Posted:	0
Storm Outfalls:	0

Monroe County Bridge and Culvert Inventory

SCHLEGEL ROAD Over FOUR MILE CREEK TRIBUTARY

Identification:

S.I.N.:	**18-003-259**
B.I.N.:	3317350
Year Built:	6/1/1999
Record Number:	394

Physical Characteristics:

Superstructure Type:	SLAB, CONCRETE
Substructure Type:	CONCRETE, REINFORCED
Number of Spans:	2
Max Span:	20.00 feet
Length:	20.00 feet
Width:	33'-9"
Rise:	5'-0"
Skew:	0 degrees
Number of Lanes:	2
R.O.W. Width:	49.50 feet
Road Orientation:	E & W
Scuppers:	0

Location:

Town:	**WEBSTER**
Mile Point:	2.59 miles E. OF WEBSTER ROAD
NE Property:	1850-Ms. Mitchell
NW Property:	N/A
SE Property:	N/A
SW Property:	1845-Angelo Stirpe
Nearest Intersection 1:	MONROE-WAYNE C.L. ROAD (C.R. #2)
Nearest Intersection 2:	BASKET ROAD (C.R. #4)

Miscellaneous Characteristics:

Traffic:	763
Traffic Date:	11/8/2005
Speed:	40 mph
Waterproof:	YES
Plans Availability:	YES
Maintenance 1:	MONROE COUNTY
Maintenance 2:	N/A
Posted:	0
Storm Outfalls:	2

SCOTT CRESCENT Over OLD MILL RACE

Identification:

S.I.N.:	**22-888-030**
B.I.N.:	2257910
Year Built:	6/1/1927
Record Number:	395

Physical Characteristics:

Superstructure Type:	CONCRETE AND DROP BEAMS
Substructure Type:	CONCRETE
Number of Spans:	1
Max Span:	51.00 feet
Length:	51.00 feet
Width:	24'-1"
Rise:	4'-0"
Skew:	30 degrees
Number of Lanes:	2
R.O.W. Width:	0.00 feet
Road Orientation:	E & W
Scuppers:	0

Location:

Town:	**VILLAGE OF SCOTTSVILLE**
Mile Point:	0.30 miles E. OF ROUTE 383
NE Property:	36-M/M Case
NW Property:	16 CALEDONIA AVE
SE Property:	35-Mr. Mathias
SW Property:	39-Mr. Yaw
Nearest Intersection 1:	SCOTTSVILLE ROAD (S.R. #383)
Nearest Intersection 2:	SCOTTSVILLE ROAD (S.R. #383)

Miscellaneous Characteristics:

Traffic:	246
Traffic Date:	6/1/2000
Speed:	25 mph
Waterproof:	NO
Plans Availability:	NO
Maintenance 1:	SCOTTSVILLE
Maintenance 2:	N/A
Posted:	0
Storm Outfalls:	0

SIBLEY ROAD Over HONEOYE CREEK TRIBUTARY

Identification:

S.I.N.:	**09-059-015**
B.I.N.:	CULVERT
Year Built:	1/1/1800
Record Number:	396

Physical Characteristics:

Superstructure Type:	ARCH, STONE
Substructure Type:	FOOTING, CONCRETE REINFORCED
Number of Spans:	1
Max Span:	6.00 feet
Length:	6.00 feet
Width:	34'-4"
Rise:	2'-9"
Skew:	10 degrees
Number of Lanes:	2
R.O.W. Width:	49.50 feet
Road Orientation:	E & W
Scuppers:	0

Location:

Town:	**MENDON**
Mile Point:	0.15 miles E. OF RUSH-LIMA ROAD
NE Property:	N/A
NW Property:	29-Mr. Meader
SE Property:	36-Mr. Occhino
SW Property:	24-M/M Arthur
Nearest Intersection 1:	CLOVER STREET (S.R. #65)
Nearest Intersection 2:	RUSH-LIMA ROAD (S.R. #15A)

Miscellaneous Characteristics:

Traffic:	1,163
Traffic Date:	9/13/2005
Speed:	45 mph
Waterproof:	NO
Plans Availability:	NO
Maintenance 1:	MONROE COUNTY
Maintenance 2:	N/A
Posted:	0
Storm Outfalls:	0

Monroe County Bridge and Culvert Inventory

SIBLEY ROAD Over HONEOYE CREEK

Identification:

S.I.N.:	**09-059-025**
B.I.N.:	3317750
Year Built:	6/1/1962
Record Number:	397

Physical Characteristics:

Superstructure Type:	BEAM, STEEL/COMP
Substructure Type:	CONCRETE, REINFORCED
Number of Spans:	1
Max Span:	86.00 feet
Length:	86.00 feet
Width:	30'-4"
Rise:	11'-9"
Skew:	15 degrees
Number of Lanes:	2
R.O.W. Width:	49.50 feet
Road Orientation:	E & W
Scuppers:	0

Location:

Town:	**MENDON**
Mile Point:	0.25 miles E. OF RUSH-LIMA ROAD
NE Property:	66-M/M Astheimer
NW Property:	N/A
SE Property:	N/A
SW Property:	N/A
Nearest Intersection 1:	CLOVER STREET (S.R. #65)
Nearest Intersection 2:	RUSH-LIMA ROAD (S.R. #15A)

Miscellaneous Characteristics:

Traffic:	1,163
Traffic Date:	9/13/2005
Speed:	45 mph
Waterproof:	NO
Plans Availability:	YES
Maintenance 1:	MONROE COUNTY
Maintenance 2:	N/A
Posted:	0
Storm Outfalls:	0

SIBLEY ROAD Over HONEOYE CREEK TRIBUTARY

Identification:

S.I.N.:	**09-059-028**
B.I.N.:	CULVERT
Year Built:	6/1/1962
Record Number:	398

Physical Characteristics:

Superstructure Type:	C.M.P.
Substructure Type:	EARTH
Number of Spans:	1
Max Span:	6.33 feet
Length:	6.33 feet
Width:	71'-0"
Rise:	6'-4"
Skew:	0 degrees
Number of Lanes:	2
R.O.W. Width:	49.50 feet
Road Orientation:	E & W
Scuppers:	0

Location:

Town:	**MENDON**
Mile Point:	0.28 miles E. OF RUSH-LIMA ROAD
NE Property:	66-M/M Astheimer
NW Property:	N/A
SE Property:	N/A
SW Property:	N/A
Nearest Intersection 1:	CLOVER STREET (S.R. #65)
Nearest Intersection 2:	RUSH-LIMA ROAD (S.R. #15A)

Miscellaneous Characteristics:

Traffic:	1,163
Traffic Date:	9/13/2005
Speed:	45 mph
Waterproof:	NO
Plans Availability:	NO
Maintenance 1:	MONROE COUNTY
Maintenance 2:	N/A
Posted:	0
Storm Outfalls:	0

SPENCERPORT ROAD Over LARKIN CREEK TRIBUTARY

Identification:

S.I.N.:	**10-177-129**
B.I.N.:	CULVERT
Year Built:	1/1/1800
Record Number:	399

Physical Characteristics:

Superstructure Type:	BOX, 3 SIDED R.C.
Substructure Type:	FOOTING, CONCRETE REINFORCED
Number of Spans:	1
Max Span:	2.00 feet
Length:	2.00 feet
Width:	51'-0"
Rise:	2'-0"
Skew:	0 degrees
Number of Lanes:	2
R.O.W. Width:	49.50 feet
Road Orientation:	E & W
Scuppers:	0

Location:

Town:	**OGDEN**
Mile Point:	1.29 miles E. OF UNION STREET
NE Property:	2598-M/M Kinney
NW Property:	N/A
SE Property:	N/A
SW Property:	N/A
Nearest Intersection 1:	SILLETTE ROAD (C.R. 210)
Nearest Intersection 2:	UNION STREET (S.R. #259)

Miscellaneous Characteristics:

Traffic:	8,110
Traffic Date:	5/17/2005
Speed:	35 mph
Waterproof:	NO
Plans Availability:	NO
Maintenance 1:	MONROE COUNTY
Maintenance 2:	N/A
Posted:	0
Storm Outfalls:	0

Monroe County Bridge and Culvert Inventory

STATE ROAD Over FOUR MILE CREEK

Identification:

S.I.N.:	**18-009-153**
B.I.N.:	CULVERT
Year Built:	6/1/1916
Record Number:	400

Physical Characteristics:

Superstructure Type:	BOX, 3 SIDED R.C.
Substructure Type:	FOOTING, CONCRETE REINFORCED
Number of Spans:	1
Max Span:	14.67 feet
Length:	14.67 feet
Width:	36'-0"
Rise:	5'-0"
Skew:	0 degrees
Number of Lanes:	2
R.O.W. Width:	66.00 feet
Road Orientation:	E & W
Scuppers:	0

Location:

Town:	**WEBSTER**
Mile Point:	1.53 miles E. OF WEBSTER T.L.
NE Property:	N/A
NW Property:	N/A
SE Property:	N/A
SW Property:	N/A
Nearest Intersection 1:	HARRIS ROAD (C.R. #26)
Nearest Intersection 2:	PHILLIPS ROAD (C.R. #8)

Miscellaneous Characteristics:

Traffic:	1,860
Traffic Date:	10/4/2005
Speed:	40 mph
Waterproof:	YES
Plans Availability:	NO
Maintenance 1:	MONROE COUNTY
Maintenance 2:	N/A
Posted:	0
Storm Outfalls:	0

STATE ROAD Over FOUR MILE CREEK TRIBUTARY

Identification:

S.I.N.:	**18-009-293**
B.I.N.:	CULVERT
Year Built:	6/1/2005
Record Number:	401

Physical Characteristics:

Superstructure Type:	BOX, 3 SIDED R.C.
Substructure Type:	FOOTING, CONCRETE REINFORCED
Number of Spans:	1
Max Span:	10.00 feet
Length:	10.00 feet
Width:	44'-4"
Rise:	4'-0"
Skew:	10 degrees
Number of Lanes:	2
R.O.W. Width:	66.00 feet
Road Orientation:	E & W
Scuppers:	0

Location:

Town:	**WEBSTER**
Mile Point:	2.93 miles E. OF WEBSTER T.L.
NE Property:	1826-M/M Thorton
NW Property:	1804-Donna Mitrano
SE Property:	N/A
SW Property:	N/A
Nearest Intersection 1:	MONROE-WAYNE C.L. ROAD (C.R. #2)
Nearest Intersection 2:	SALT ROAD (C.R. #6)

Miscellaneous Characteristics:

Traffic:	1,126
Traffic Date:	10/4/2005
Speed:	40 mph
Waterproof:	NO
Plans Availability:	NO
Maintenance 1:	MONROE COUNTY
Maintenance 2:	N/A
Posted:	0
Storm Outfalls:	0

STEAM LINE Over ERIE CANAL

Identification:

S.I.N.:	**01-999-000**
B.I.N.:	4443760
Year Built:	6/1/1966
Record Number:	402

Physical Characteristics:

Superstructure Type:	BEAM, STEEL
Substructure Type:	CONCRETE, REINFORCED
Number of Spans:	5
Max Span:	106.00 feet
Length:	261.00 feet
Width:	7'-6"
Rise:	30'-0"
Skew:	0 degrees
Number of Lanes:	0
R.O.W. Width:	0.00 feet
Road Orientation:	N & S
Scuppers:	0

Location:

Town:	**BRIGHTON**
Mile Point:	miles N/A
NE Property:	N/A
NW Property:	N/A
SE Property:	N/A
SW Property:	N/A
Nearest Intersection 1:	N/A
Nearest Intersection 2:	N/A

Miscellaneous Characteristics:

Traffic:	0
Traffic Date:	
Speed:	mph
Waterproof:	NO
Plans Availability:	NO
Maintenance 1:	M.C.C.
Maintenance 2:	N/A
Posted:	0
Storm Outfalls:	0

Monroe County Bridge and Culvert Inventory

STONE ROAD Over ALLEN CREEK TRIBUTARY

Identification:

S.I.N.:	**14-037-069**
B.I.N.:	CULVERT
Year Built:	6/1/1929
Record Number:	403

Physical Characteristics:

Superstructure Type:	BOX, 3 SIDED R.C.
Substructure Type:	FOOTING, CONCRETE REINFORCED
Number of Spans:	1
Max Span:	6.00 feet
Length:	6.00 feet
Width:	48'-0"
Rise:	6'-0"
Skew:	30 degrees
Number of Lanes:	2
R.O.W. Width:	49.50 feet
Road Orientation:	E & W
Scuppers:	0

Location:

Town:	**PITTSFORD**
Mile Point:	0.69 miles E. OF PITTSFORD T.L.
NE Property:	N/A
NW Property:	N/A
SE Property:	N/A
SW Property:	N/A
Nearest Intersection 1:	CLOVER STREET (S.R. #65)
Nearest Intersection 2:	STONEY CLOVER LANE (T)

Miscellaneous Characteristics:

Traffic:	2,474
Traffic Date:	10/5/2005
Speed:	40 mph
Waterproof:	NO
Plans Availability:	YES
Maintenance 1:	MONROE COUNTY
Maintenance 2:	N/A
Posted:	0
Storm Outfalls:	0

STONE ROAD Over ALLEN CREEK TRIBUTARY

Identification:

S.I.N.:	**14-037-117**
B.I.N.:	CULVERT
Year Built:	6/1/1931
Record Number:	404

Physical Characteristics:

Superstructure Type:	BOX, 3 SIDED R.C.
Substructure Type:	FOOTING, CONCRETE REINFORCED
Number of Spans:	1
Max Span:	7.00 feet
Length:	7.00 feet
Width:	44'-8"
Rise:	7'-9"
Skew:	0 degrees
Number of Lanes:	2
R.O.W. Width:	49.50 feet
Road Orientation:	E & W
Scuppers:	0

Location:

Town:	**PITTSFORD**
Mile Point:	1.17 miles E. OF PITTSFORD T.L.
NE Property:	N/A
NW Property:	N/A
SE Property:	N/A
SW Property:	N/A
Nearest Intersection 1:	MERRYHILL LANE
Nearest Intersection 2:	CHATHAM WOODS

Miscellaneous Characteristics:

Traffic:	2,474
Traffic Date:	10/5/2005
Speed:	35 mph
Waterproof:	NO
Plans Availability:	NO
Maintenance 1:	MONROE COUNTY
Maintenance 2:	N/A
Posted:	0
Storm Outfalls:	0

STONE ROAD Over IRONDEQUOIT CREEK TRIBUTARY

Identification:

S.I.N.:	**14-037-191**
B.I.N.:	CULVERT
Year Built:	6/1/1983
Record Number:	405

Physical Characteristics:

Superstructure Type:	M.P.P.A.
Substructure Type:	EARTH
Number of Spans:	1
Max Span:	7.25 feet
Length:	7.25 feet
Width:	42'-0"
Rise:	4'-11"
Skew:	0 degrees
Number of Lanes:	2
R.O.W. Width:	49.50 feet
Road Orientation:	E & W
Scuppers:	0

Location:

Town:	**PITTSFORD**
Mile Point:	1.91 miles E. OF PITTSFORD T.L.
NE Property:	N/A
NW Property:	N/A
SE Property:	N/A
SW Property:	N/A
Nearest Intersection 1:	SOUTH MAIN STREET (S.R. #64)
Nearest Intersection 2:	TOBEY ROAD (C.R. #62)

Miscellaneous Characteristics:

Traffic:	8,214
Traffic Date:	10/5/2005
Speed:	35 mph
Waterproof:	NO
Plans Availability:	YES
Maintenance 1:	MONROE COUNTY
Maintenance 2:	N/A
Posted:	0
Storm Outfalls:	0

Monroe County Bridge and Culvert Inventory

STONEY LONESOME ROAD Over HONEOYE CREEK TRIBUTARY

Identification:

S.I.N.:	**09-057-031**
B.I.N.:	CULVERT
Year Built:	6/1/1910
Record Number:	406

Physical Characteristics:

Superstructure Type:	BOX, 3 SIDED R.C.
Substructure Type:	FOOTING, CONCRETE REINFORCED
Number of Spans:	1
Max Span:	2.67 feet
Length:	2.67 feet
Width:	37'-0"
Rise:	2'-10"
Skew:	45 degrees
Number of Lanes:	2
R.O.W. Width:	49.50 feet
Road Orientation:	E & W
Scuppers:	0

Location:

Town:	**MENDON**
Mile Point:	0.31 miles E. OF RUSH-MENDON RD
NE Property:	65-M/M Avila
NW Property:	53-Ms. Hillabrandt
SE Property:	74-M/M Brooks
SW Property:	N/A
Nearest Intersection 1:	CLOVER STREET (S.R. #65)
Nearest Intersection 2:	RUSH-MENDON ROAD (S.R. #251)

Miscellaneous Characteristics:

Traffic:	892
Traffic Date:	9/13/2005
Speed:	55 mph
Waterproof:	NO
Plans Availability:	YES
Maintenance 1:	MONROE COUNTY
Maintenance 2:	N/A
Posted:	0
Storm Outfalls:	0

STONY POINT ROAD Over BLACK CREEK TRIBUTARY

Identification:

S.I.N.:	**10-169-110**
B.I.N.:	CULVERT
Year Built:	6/1/1932
Record Number:	407

Physical Characteristics:

Superstructure Type:	C.M.P.
Substructure Type:	EARTH
Number of Spans:	1
Max Span:	7.00 feet
Length:	7.00 feet
Width:	26'-4"
Rise:	5'-6"
Skew:	0 degrees
Number of Lanes:	2
R.O.W. Width:	66.00 feet
Road Orientation:	E & W
Scuppers:	0

Location:

Town:	**OGDEN**
Mile Point:	1.10 miles E. OF WASHINGTON ST
NE Property:	626-Mr. Walker
NW Property:	630-Ms. Leiby
SE Property:	N/A
SW Property:	N/A
Nearest Intersection 1:	VROOM ROAD (T)
Nearest Intersection 2:	WIDGER ROAD (T)

Miscellaneous Characteristics:

Traffic:	1,055
Traffic Date:	5/17/2005
Speed:	40 mph
Waterproof:	NO
Plans Availability:	NO
Maintenance 1:	MONROE COUNTY
Maintenance 2:	N/A
Posted:	0
Storm Outfalls:	0

STONY POINT ROAD Over LITTLE BLACK CREEK

Identification:

S.I.N.:	**10-169-297**
B.I.N.:	CULVERT
Year Built:	6/1/1931
Record Number:	408

Physical Characteristics:

Superstructure Type:	C.M.P.
Substructure Type:	EARTH
Number of Spans:	1
Max Span:	7.00 feet
Length:	7.00 feet
Width:	26'-6"
Rise:	5'-0"
Skew:	0 degrees
Number of Lanes:	2
R.O.W. Width:	66.00 feet
Road Orientation:	E & W
Scuppers:	0

Location:

Town:	**OGDEN**
Mile Point:	2.97 miles E. OF WASHINGTON ST
NE Property:	230-M/M Richardson
NW Property:	296-Mr. Lippa
SE Property:	235-M/M Rehman
SW Property:	REDDICK LANE
Nearest Intersection 1:	HUTCHINS ROAD (T)
Nearest Intersection 2:	UNION STREET (S.R. #259)

Miscellaneous Characteristics:

Traffic:	2,357
Traffic Date:	5/17/2005
Speed:	40 mph
Waterproof:	NO
Plans Availability:	NO
Maintenance 1:	MONROE COUNTY
Maintenance 2:	N/A
Posted:	0
Storm Outfalls:	0

Monroe County Bridge and Culvert Inventory

STONY POINT ROAD Over LITTLE BLACK CREEK

Identification:

S.I.N.:	**10-169-341**
B.I.N.:	CULVERT
Year Built:	6/1/1931
Record Number:	409

Physical Characteristics:

Superstructure Type:	C.M.P.
Substructure Type:	EARTH
Number of Spans:	2
Max Span:	4.00 feet
Length:	10.00 feet
Width:	71'-0"
Rise:	4'-0"
Skew:	0 degrees
Number of Lanes:	2
R.O.W. Width:	66.00 feet
Road Orientation:	E & W
Scuppers:	0

Location:

Town:	**OGDEN**
Mile Point:	3.41 miles E. OF WASHINGTON ST
NE Property:	N/A
NW Property:	132-Ms. Gizzi
SE Property:	127-Ms. Krause
SW Property:	N/A
Nearest Intersection 1:	HUTCHINS ROAD (T)
Nearest Intersection 2:	UNION STREET (S.R. #259)

Miscellaneous Characteristics:

Traffic:	2,357
Traffic Date:	5/17/2005
Speed:	40 mph
Waterproof:	NO
Plans Availability:	YES
Maintenance 1:	MONROE COUNTY
Maintenance 2:	N/A
Posted:	0
Storm Outfalls:	0

STOTTLE ROAD Over MILL CREEK

Identification:

S.I.N.:	**02-172-160**
B.I.N.:	CULVERT
Year Built:	6/1/1933
Record Number:	410

Physical Characteristics:

Superstructure Type:	BOX, 3 SIDED R.C.
Substructure Type:	FOOTING, CONCRETE REINFORCED
Number of Spans:	1
Max Span:	16.33 feet
Length:	16.33 feet
Width:	27'-0"
Rise:	5'-0"
Skew:	0 degrees
Number of Lanes:	2
R.O.W. Width:	66.00 feet
Road Orientation:	N & S
Scuppers:	0

Location:

Town:	**CHILI**
Mile Point:	1.60 miles N.OF SCOTSVILLE-CHIL
NE Property:	N/A
NW Property:	245-Mr. Ouweleen
SE Property:	N/A
SW Property:	247-Mr/Mrs Hariff
Nearest Intersection 1:	BOWEN ROAD (T)
Nearest Intersection 2:	STRYKER ROAD (T)

Miscellaneous Characteristics:

Traffic:	795
Traffic Date:	5/18/2004
Speed:	40 mph
Waterproof:	NO
Plans Availability:	YES
Maintenance 1:	MONROE COUNTY
Maintenance 2:	N/A
Posted:	0
Storm Outfalls:	0

STOTTLE ROAD Over BLACK CREEK TRIBUTARY

Identification:

S.I.N.:	**02-172-212**
B.I.N.:	CULVERT
Year Built:	1/1/1800
Record Number:	411

Physical Characteristics:

Superstructure Type:	BOX, 3 SIDED R.C.
Substructure Type:	FOOTING, CONCRETE REINFORCED
Number of Spans:	1
Max Span:	4.00 feet
Length:	4.00 feet
Width:	33'-0"
Rise:	1'-9"
Skew:	0 degrees
Number of Lanes:	2
R.O.W. Width:	66.00 feet
Road Orientation:	N & S
Scuppers:	0

Location:

Town:	**CHILI**
Mile Point:	2.12 miles N.OF SCOTVIL-CHILE R
NE Property:	N/A
NW Property:	123-Mr/Mrs Benim
SE Property:	N/A
SW Property:	129-Mr/Mrs Young
Nearest Intersection 1:	CHILI AVENUE (S.R. #33A)
Nearest Intersection 2:	BOWEN ROAD (T)

Miscellaneous Characteristics:

Traffic:	795
Traffic Date:	5/18/2004
Speed:	40 mph
Waterproof:	NO
Plans Availability:	NO
Maintenance 1:	MONROE COUNTY
Maintenance 2:	N/A
Posted:	0
Storm Outfalls:	0

Monroe County Bridge and Culvert Inventory

STOTTLE ROAD Over BLACK CREEK TRIBUTARY

Identification:

S.I.N.:	**02-172-256**
B.I.N.:	3317460
Year Built:	6/1/1963
Record Number:	412

Physical Characteristics:

Superstructure Type:	BEAM, PRESTRESSED BOX
Substructure Type:	CONCRETE, REINFORCED
Number of Spans:	1
Max Span:	25.00 feet
Length:	25.00 feet
Width:	30'-2"
Rise:	8'-6"
Skew:	26 degrees
Number of Lanes:	2
R.O.W. Width:	66.00 feet
Road Orientation:	N & S
Scuppers:	0

Location:

Town:	**CHILI**
Mile Point:	2.56 miles N.OF SCOTVILLE-CHIL
NE Property:	46-Mr/Mrs Wehle
NW Property:	N/A
SE Property:	N/A
SW Property:	N/A
Nearest Intersection 1:	CHILI AVENUE (S.R. #33A)
Nearest Intersection 2:	BOWEN ROAD (T)

Miscellaneous Characteristics:

Traffic:	795
Traffic Date:	5/18/2004
Speed:	40 mph
Waterproof:	YES
Plans Availability:	YES
Maintenance 1:	MONROE COUNTY
Maintenance 2:	N/A
Posted:	0
Storm Outfalls:	0

STOTTLE ROAD Over BLACK CREEK

Identification:

S.I.N.:	**02-172-258**
B.I.N.:	3317470
Year Built:	6/1/1939
Record Number:	413

Physical Characteristics:

Superstructure Type:	ARCH, JACK
Substructure Type:	FOOTING, CONCRETE REINFORCED
Number of Spans:	2
Max Span:	82.00 feet
Length:	82.00 feet
Width:	26'-1"
Rise:	8'-9"
Skew:	23 degrees
Number of Lanes:	2
R.O.W. Width:	66.00 feet
Road Orientation:	N & S
Scuppers:	0

Location:

Town:	**CHILI**
Mile Point:	2.58 miles N.OF SCOTVILLE-CHILI
NE Property:	46-Mr/Mrs Wehle
NW Property:	N/A
SE Property:	N/A
SW Property:	N/A
Nearest Intersection 1:	CHILI AVENUE (S.R. #33A)
Nearest Intersection 2:	BOWEN ROAD (T)

Miscellaneous Characteristics:

Traffic:	795
Traffic Date:	5/18/2004
Speed:	40 mph
Waterproof:	YES
Plans Availability:	YES
Maintenance 1:	MONROE COUNTY
Maintenance 2:	N/A
Posted:	0
Storm Outfalls:	0

STRAUB ROAD Over ROUND POND CREEK

Identification:

S.I.N.:	**05-666-100**
B.I.N.:	2211120
Year Built:	6/1/1937
Record Number:	414

Physical Characteristics:

Superstructure Type:	ARCH, JACK
Substructure Type:	CONCRETE, REINFORCED
Number of Spans:	1
Max Span:	24.00 feet
Length:	24.00 feet
Width:	26'-2"
Rise:	3'-5"
Skew:	0 degrees
Number of Lanes:	2
R.O.W. Width:	49.50 feet
Road Orientation:	E & W
Scuppers:	0

Location:

Town:	**GREECE**
Mile Point:	1.00 miles E.OF ELMGROVE ROAD
NE Property:	90-M/M Dean
NW Property:	N/A
SE Property:	97-M/M Uhrenholdt
SW Property:	N/A
Nearest Intersection 1:	LONG POND ROAD (C.R. #136)
Nearest Intersection 2:	WOOD ROAD (T)

Miscellaneous Characteristics:

Traffic:	3,388
Traffic Date:	6/1/1984
Speed:	30 mph
Waterproof:	NO
Plans Availability:	NO
Maintenance 1:	GREECE
Maintenance 2:	N/A
Posted:	0
Storm Outfalls:	1

Monroe County Bridge and Culvert Inventory

STUART ROAD Over BLACK CREEK

Identification:

S.I.N.:	**02-555-020**
B.I.N.:	3316980
Year Built:	6/1/1877
Record Number:	415

Physical Characteristics:

Superstructure Type:	TRUSS, STEEL
Substructure Type:	CAPPED STONE
Number of Spans:	1
Max Span:	74.00 feet
Length:	74.00 feet
Width:	10'-1"
Rise:	6'-0"
Skew:	0 degrees
Number of Lanes:	1
R.O.W. Width:	49.50 feet
Road Orientation:	N & S
Scuppers:	0

Location:

Town:	**CHILI**
Mile Point:	0.20 miles S. OF CHILI AVENUE
NE Property:	31-Mr/Mrs Borgus
NW Property:	30-Mr/Mrs Wilcox
SE Property:	41-Mr. Cade
SW Property:	N/A
Nearest Intersection 1:	CHILI AVENUE (S.R. #33A)
Nearest Intersection 2:	CHILI AVENUE (S.R. #33A)

Miscellaneous Characteristics:

Traffic:	63
Traffic Date:	6/9/1993
Speed:	n/a mph
Waterproof:	NO
Plans Availability:	NO
Maintenance 1:	MONROE COUNTY
Maintenance 2:	CHILI
Posted:	0
Storm Outfalls:	0

SWAMP ROAD Over SALMON CREEK

Identification:

S.I.N.:	**17-229-037**
B.I.N.:	3317320
Year Built:	6/1/2005
Record Number:	416

Physical Characteristics:

Superstructure Type:	ARCH, PRECAST CONCRETE
Substructure Type:	FOOTING, SPREAD
Number of Spans:	1
Max Span:	29.00 feet
Length:	29.00 feet
Width:	46'-0"
Rise:	7'-0"
Skew:	15 degrees
Number of Lanes:	2
R.O.W. Width:	49.50 feet
Road Orientation:	E & W
Scuppers:	0

Location:

Town:	**SWEDEN**
Mile Point:	0.37 miles E.OF SWEDEN WALKER R
NE Property:	N/A
NW Property:	50-Ms. Trenton
SE Property:	45-M/M Gillett
SW Property:	N/A
Nearest Intersection 1:	SALMON CREEK ROAD (C.R. #246)
Nearest Intersection 2:	SWEDEN WALKER ROAD (C.R. #242)

Miscellaneous Characteristics:

Traffic:	215
Traffic Date:	9/10/2003
Speed:	55 mph
Waterproof:	YES
Plans Availability:	YES
Maintenance 1:	MONROE COUNTY
Maintenance 2:	N/A
Posted:	0
Storm Outfalls:	0

SWEDEN WALKER ROAD Over SALMON CREEK TRIBUTARY

Identification:

S.I.N.:	**17-242-121**
B.I.N.:	CULVERT
Year Built:	1/1/1800
Record Number:	417

Physical Characteristics:

Superstructure Type:	BOX, 3 SIDED R.C.
Substructure Type:	FOOTING, CONCRETE REINFORCED
Number of Spans:	1
Max Span:	4.00 feet
Length:	4.00 feet
Width:	45'-0"
Rise:	2'-1"
Skew:	30 degrees
Number of Lanes:	2
R.O.W. Width:	49.50 feet
Road Orientation:	N & S
Scuppers:	0

Location:

Town:	**SWEDEN**
Mile Point:	1.21 miles N. OF SWAMP ROAD
NE Property:	N/A
NW Property:	4763-M/M Weinkauf
SE Property:	BARN
SW Property:	4775-M/M Johnson
Nearest Intersection 1:	BROCKPORT-SPENCERPORT ROAD (S.R. #31)
Nearest Intersection 2:	SHUMWAY ROAD (C.R. #225)

Miscellaneous Characteristics:

Traffic:	1,503
Traffic Date:	7/22/1997
Speed:	35 mph
Waterproof:	NO
Plans Availability:	NO
Maintenance 1:	MONROE COUNTY
Maintenance 2:	N/A
Posted:	0
Storm Outfalls:	0

Monroe County Bridge and Culvert Inventory

SWEDEN WALKER ROAD Over SALMON CREEK TRIBUTARY

Identification:

S.I.N.:	**17-242-145**
B.I.N.:	CULVERT
Year Built:	6/1/1969
Record Number:	418

Physical Characteristics:

Superstructure Type:	M.P.P.A.
Substructure Type:	EARTH
Number of Spans:	1
Max Span:	7.00 feet
Length:	7.00 feet
Width:	76'-0"
Rise:	5'-4"
Skew:	0 degrees
Number of Lanes:	2
R.O.W. Width:	49.50 feet
Road Orientation:	N & S
Scuppers:	0

Location:

Town:	**SWEDEN**
Mile Point:	1.45 miles N. OF SWAMP ROAD
NE Property:	N/A
NW Property:	4631-Mr. Pilato
SE Property:	N/A
SW Property:	N/A
Nearest Intersection 1:	BROCKPORT-SPENCERPORT ROAD (S.R. #31)
Nearest Intersection 2:	SHUMWAY ROAD (C.R. #225)

Miscellaneous Characteristics:

Traffic:	1,578
Traffic Date:	7/22/1997
Speed:	35 mph
Waterproof:	NO
Plans Availability:	YES
Maintenance 1:	MONROE COUNTY
Maintenance 2:	N/A
Posted:	0
Storm Outfalls:	0

TAYLOR ROAD Over IRONDEQUOIT CREEK

Identification:

S.I.N.:	**09-555-005**
B.I.N.:	3317720
Year Built:	6/1/1950
Record Number:	419

Physical Characteristics:

Superstructure Type:	BEAM, STEEL
Substructure Type:	PILE, TIMBER
Number of Spans:	1
Max Span:	27.00 feet
Length:	27.00 feet
Width:	26'-6"
Rise:	9'-0"
Skew:	0 degrees
Number of Lanes:	2
R.O.W. Width:	66.00 feet
Road Orientation:	E & W
Scuppers:	0

Location:

Town:	**MENDON**
Mile Point:	0.05 miles E.OF CHAMBERLIN ROAD
NE Property:	19-Mr. Stoner
NW Property:	N/A
SE Property:	22-No info
SW Property:	N/A
Nearest Intersection 1:	WEST BLOOMFIELD ROAD (C.R. #66)
Nearest Intersection 2:	CHAMBERLAIN ROAD (T)

Miscellaneous Characteristics:

Traffic:	501
Traffic Date:	4/27/1993
Speed:	35 mph
Waterproof:	NO
Plans Availability:	NO
Maintenance 1:	MONROE COUNTY
Maintenance 2:	Mendon
Posted:	0
Storm Outfalls:	0

TELEPHONE ROAD Over GENESEE RIVER TRIBUTARY

Identification:

S.I.N.:	**07-086-070**
B.I.N.:	CULVERT
Year Built:	1/1/2001
Record Number:	420

Physical Characteristics:

Superstructure Type:	BOX, 3 SIDED R.C.
Substructure Type:	FOOTING, CONCRETE REINFORCED
Number of Spans:	1
Max Span:	15.00 feet
Length:	15.00 feet
Width:	57'-2"
Rise:	9'-0"
Skew:	0 degrees
Number of Lanes:	2
R.O.W. Width:	66.00 feet
Road Orientation:	N & S
Scuppers:	0

Location:

Town:	**HENRIETTA**
Mile Point:	0.70 miles N. OF HENRIETTA T.L.
NE Property:	N/A
NW Property:	611-Ms. Allen
SE Property:	620-Ms. Lees
SW Property:	633-Ms. Compton
Nearest Intersection 1:	MARTIN ROAD (C.R. #75)
Nearest Intersection 2:	RUSH-HENRIETTA T.L. ROAD (C.R. #67)

Miscellaneous Characteristics:

Traffic:	866
Traffic Date:	9/29/2004
Speed:	45 mph
Waterproof:	NO
Plans Availability:	YES
Maintenance 1:	MONROE COUNTY
Maintenance 2:	N/A
Posted:	0
Storm Outfalls:	0

Monroe County Bridge and Culvert Inventory

TELEPHONE ROAD Over GENESEE RIVER TRIBUTARY

Identification:

S.I.N.:	**16-086-090**
B.I.N.:	CULVERT
Year Built:	1/1/1900
Record Number:	421

Physical Characteristics:

Superstructure Type:	C.M.P. & CONC. BOX
Substructure Type:	FOOTING, CONCRETE REINFORCED
Number of Spans:	1
Max Span:	4.00 feet
Length:	4.00 feet
Width:	40'-0"
Rise:	3'-5"
Skew:	0 degrees
Number of Lanes:	2
R.O.W. Width:	66.00 feet
Road Orientation:	N & S
Scuppers:	0

Location:

Town:	**RUSH**
Mile Point:	0.90 miles N. OF EAST RIVER RD
NE Property:	N/A
NW Property:	N/A
SE Property:	N/A
SW Property:	N/A
Nearest Intersection 1:	RUSH-HENRIETTA T.L. ROAD (C.R. #67)
Nearest Intersection 2:	EAST RIVER ROAD (C.R. #84)

Miscellaneous Characteristics:

Traffic:	801
Traffic Date:	8/24/2004
Speed:	55 mph
Waterproof:	NO
Plans Availability:	NO
Maintenance 1:	MONROE COUNTY
Maintenance 2:	N/A
Posted:	0
Storm Outfalls:	0

THORNELL ROAD Over MILL CREEK

Identification:

S.I.N.:	**14-033-112**
B.I.N.:	CULVERT
Year Built:	1/1/1800
Record Number:	422

Physical Characteristics:

Superstructure Type:	M.P.P.
Substructure Type:	EARTH
Number of Spans:	1
Max Span:	10.00 feet
Length:	10.00 feet
Width:	60'-6"
Rise:	10'-0"
Skew:	0 degrees
Number of Lanes:	2
R.O.W. Width:	49.50 feet
Road Orientation:	E & W
Scuppers:	0

Location:

Town:	**PITTSFORD**
Mile Point:	1.12 miles E.OF W.BLOOMFIELD RD
NE Property:	343-M/M Yetter
NW Property:	N/A
SE Property:	344-Mr. Milano
SW Property:	360-Ms. Peterson
Nearest Intersection 1:	EAST STREET (C.R. #56)
Nearest Intersection 2:	MILL ROAD (T)

Miscellaneous Characteristics:

Traffic:	7,312
Traffic Date:	9/22/2004
Speed:	35 mph
Waterproof:	NO
Plans Availability:	NO
Maintenance 1:	MONROE COUNTY
Maintenance 2:	N/A
Posted:	0
Storm Outfalls:	0

THORNELL ROAD Over IRONDEQUOIT CREEK

Identification:

S.I.N.:	**14-033-163**
B.I.N.:	3317280
Year Built:	6/1/1984
Record Number:	423

Physical Characteristics:

Superstructure Type:	BEAM, STEEL/COMP
Substructure Type:	CONCRETE, REINFORCED
Number of Spans:	1
Max Span:	58.00 feet
Length:	58.00 feet
Width:	40'-1"
Rise:	12'-0"
Skew:	37 degrees
Number of Lanes:	2
R.O.W. Width:	49.50 feet
Road Orientation:	E & W
Scuppers:	4

Location:

Town:	**PITTSFORD**
Mile Point:	1.63 miles E OF W.BLOOMFIELD RD
NE Property:	231-M/M Thayer
NW Property:	N/A
SE Property:	N/A
SW Property:	N/A
Nearest Intersection 1:	ROYWOOD DRIVE
Nearest Intersection 2:	SOUTHERN WOODS

Miscellaneous Characteristics:

Traffic:	7,395
Traffic Date:	6/4/1996
Speed:	35 mph
Waterproof:	NO
Plans Availability:	YES
Maintenance 1:	MONROE COUNTY
Maintenance 2:	N/A
Posted:	0
Storm Outfalls:	2

Monroe County Bridge and Culvert Inventory

TOBEY ROAD Over IRONDEQUOIT CREEK TRIBUTARY

Identification:

S.I.N.:	**14-062-128**
B.I.N.:	CULVERT
Year Built:	6/1/1987
Record Number:	424

Physical Characteristics:

Superstructure Type:	M.P.P.A.
Substructure Type:	EARTH
Number of Spans:	1
Max Span:	15.33 feet
Length:	15.33 feet
Width:	94'-0"
Rise:	9'-3"
Skew:	10 degrees
Number of Lanes:	2
R.O.W. Width:	49.50 feet
Road Orientation:	N & S
Scuppers:	0

Location:

Town:	**PITTSFORD**
Mile Point:	1.28 miles N. OF CALKINS ROAD
NE Property:	80-Mr. Barr
NW Property:	N/A
SE Property:	N/A
SW Property:	N/A
Nearest Intersection 1:	STONE ROAD (C.R. #37)
Nearest Intersection 2:	CALKINS ROAD (C.R. #39)

Miscellaneous Characteristics:

Traffic:	9,237
Traffic Date:	9/22/2004
Speed:	35 mph
Waterproof:	NO
Plans Availability:	YES
Maintenance 1:	MONROE COUNTY
Maintenance 2:	N/A
Posted:	0
Storm Outfalls:	0

TRABOLD ROAD Over LITTLE BLACK CREEK

Identification:

S.I.N.:	**04-555-045**
B.I.N.:	3317490
Year Built:	6/1/1995
Record Number:	425

Physical Characteristics:

Superstructure Type:	BEAM, PRESTRESSED BOX
Substructure Type:	CONCRETE, REINFORCED
Number of Spans:	1
Max Span:	28.00 feet
Length:	28.00 feet
Width:	31'-1"
Rise:	5'-0"
Skew:	0 degrees
Number of Lanes:	2
R.O.W. Width:	66.00 feet
Road Orientation:	N & S
Scuppers:	2

Location:

Town:	**GATES**
Mile Point:	0.45 miles N. OF WESTSIDE DRIVE
NE Property:	608-Mr. Caruso
NW Property:	595-Trabold Indust.
SE Property:	650-Mrs. Palermo
SW Property:	631-Leroy Properties
Nearest Intersection 1:	BUFFALO ROAD (S.R. #33)
Nearest Intersection 2:	WESTSIDE DRIVE (C.R. #119)

Miscellaneous Characteristics:

Traffic:	2,950
Traffic Date:	5/5/1993
Speed:	35 mph
Waterproof:	YES
Plans Availability:	YES
Maintenance 1:	MONROE COUNTY
Maintenance 2:	GATES
Posted:	0
Storm Outfalls:	3

TRIMMER ROAD Over BUTTONWOOD CREEK TRIBUTARY

Identification:

S.I.N.:	**11-216-022**
B.I.N.:	CULVERT
Year Built:	6/1/1982
Record Number:	426

Physical Characteristics:

Superstructure Type:	M.P.P.A.
Substructure Type:	EARTH
Number of Spans:	1
Max Span:	6.33 feet
Length:	6.33 feet
Width:	40'-0"
Rise:	5'-0"
Skew:	7 degrees
Number of Lanes:	2
R.O.W. Width:	49.50 feet
Road Orientation:	N & S
Scuppers:	0

Location:

Town:	**PARMA**
Mile Point:	0.22 miles N. OF TOWN LINE ROAD
NE Property:	518-Billy Beard Butt
NW Property:	1 PINE HILL ROAD
SE Property:	530-Timothy Baum
SW Property:	525-Michael Weiser
Nearest Intersection 1:	PINE HILL ROAD (C.R. #181)
Nearest Intersection 2:	OGDEN-PARMA T.L. ROAD (C.R. #149)

Miscellaneous Characteristics:

Traffic:	1,749
Traffic Date:	5/3/2005
Speed:	35 mph
Waterproof:	NO
Plans Availability:	NO
Maintenance 1:	MONROE COUNTY
Maintenance 2:	N/A
Posted:	0
Storm Outfalls:	0

Monroe County Bridge and Culvert Inventory

TURK HILL ROAD Over IRONDEQUOIT CREEK TRIBUTARY

Identification:

S.I.N.:	**13-050-255**
B.I.N.:	CULVERT
Year Built:	6/1/2006
Record Number:	427

Physical Characteristics:

Superstructure Type:	BOX, 4 SIDED R.C.
Substructure Type:	FOOTING, CONCRETE REINFORCED
Number of Spans:	1
Max Span:	6.00 feet
Length:	6.00 feet
Width:	92'-0"
Rise:	5'0"
Skew:	1 degrees
Number of Lanes:	2
R.O.W. Width:	66.00 feet
Road Orientation:	N & S
Scuppers:	0

Location:

Town:	**PERINTON**
Mile Point:	2.55 miles N. OF PERINTON T.L.
NE Property:	1720-M/M DiRisio
NW Property:	N/A
SE Property:	1734-Ms. Zollweg
SW Property:	1725-Mr. Nguyen
Nearest Intersection 1:	PITTSFORD-PALMYRA ROAD (S.R. #31)
Nearest Intersection 2:	GARNSEY ROAD (C. R. 23)

Miscellaneous Characteristics:

Traffic:	13,919
Traffic Date:	11/15/2005
Speed:	40 mph
Waterproof:	NO
Plans Availability:	YES
Maintenance 1:	MONROE COUNTY
Maintenance 2:	N/A
Posted:	0
Storm Outfalls:	0

TURK HILL ROAD Over WHITE BROOK TRIBUTARY

Identification:

S.I.N.:	**13-050-363**
B.I.N.:	CULVERT
Year Built:	1/1/1800
Record Number:	428

Physical Characteristics:

Superstructure Type:	BOX, 3 SIDED R.C.
Substructure Type:	FOOTING, CONCRETE REINFORCED
Number of Spans:	1
Max Span:	3.50 feet
Length:	3.50 feet
Width:	40'-0"
Rise:	6'-0"
Skew:	0 degrees
Number of Lanes:	2
R.O.W. Width:	66.00 feet
Road Orientation:	N & S
Scuppers:	0

Location:

Town:	**PERINTON**
Mile Point:	3.63 miles N. OF PERINTON T.L.
NE Property:	1266-M/M Reynolds
NW Property:	1271-M/M Handyside
SE Property:	N/A
SW Property:	N/A
Nearest Intersection 1:	PEBBLE HILL ROAD (T)
Nearest Intersection 2:	PEPPERMILL ROAD (T)

Miscellaneous Characteristics:

Traffic:	16,308
Traffic Date:	10/5/2005
Speed:	40 mph
Waterproof:	NO
Plans Availability:	NO
Maintenance 1:	MONROE COUNTY
Maintenance 2:	N/A
Posted:	0
Storm Outfalls:	0

TURK HILL ROAD Over ERIE CANAL

Identification:

S.I.N.:	**13-050-439**
B.I.N.:	4443020
Year Built:	6/1/1984
Record Number:	429

Physical Characteristics:

Superstructure Type:	BEAM, STEEL/COMP
Substructure Type:	CONCRETE, REINFORCED
Number of Spans:	1
Max Span:	143.00 feet
Length:	143.00 feet
Width:	50'-6"
Rise:	30'-0"
Skew:	0 degrees
Number of Lanes:	4
R.O.W. Width:	66.00 feet
Road Orientation:	N & S
Scuppers:	0

Location:

Town:	**PERINTON**
Mile Point:	4.39 miles N. OF PERINTON T.L.
NE Property:	N/A
NW Property:	N/A
SE Property:	N/A
SW Property:	N/A
Nearest Intersection 1:	MACEDON CENTER ROAD
Nearest Intersection 2:	CHURCH STREET

Miscellaneous Characteristics:

Traffic:	16,308
Traffic Date:	10/5/2005
Speed:	40 mph
Waterproof:	NO
Plans Availability:	NO
Maintenance 1:	NEW YORK STATE
Maintenance 2:	MC
Posted:	0
Storm Outfalls:	0

Monroe County Bridge and Culvert Inventory

TURK HILL ROAD Over THOMAS CREEK TRIBUTARY

Identification:

S.I.N.:	**13-050-448**
B.I.N.:	3317260
Year Built:	6/1/1981
Record Number:	430

Physical Characteristics:

Superstructure Type:	M.P.P.A.
Substructure Type:	EARTH
Number of Spans:	1
Max Span:	36.00 feet
Length:	36.00 feet
Width:	164'-0"
Rise:	20'-0"
Skew:	0 degrees
Number of Lanes:	2
R.O.W. Width:	66.00 feet
Road Orientation:	N & S
Scuppers:	0

Location:

Town:	**PERINTON**
Mile Point:	4.48 miles N. OF PERINTON T.L.
NE Property:	N/A
NW Property:	N/A
SE Property:	N/A
SW Property:	N/A
Nearest Intersection 1:	MACEDON CENTER ROAD (S.R. #31F)
Nearest Intersection 2:	COBBS LANE (T)

Miscellaneous Characteristics:

Traffic:	15,008
Traffic Date:	10/5/2005
Speed:	40 mph
Waterproof:	NO
Plans Availability:	YES
Maintenance 1:	MONROE COUNTY
Maintenance 2:	N/A
Posted:	0
Storm Outfalls:	0

TURK HILL ROAD Over CSX RAILROAD

Identification:

S.I.N.:	**13-050-457**
B.I.N.:	3366910
Year Built:	6/1/1981
Record Number:	431

Physical Characteristics:

Superstructure Type:	BEAM, STEEL/COMP
Substructure Type:	CONCRETE, REINFORCED
Number of Spans:	3
Max Span:	117.00 feet
Length:	355.00 feet
Width:	39'-8"
Rise:	17'-0"
Skew:	36 degrees
Number of Lanes:	2
R.O.W. Width:	66.00 feet
Road Orientation:	N & S
Scuppers:	0

Location:

Town:	**PERINTON**
Mile Point:	4.57 miles N. OF PERINTON T.L.
NE Property:	N/A
NW Property:	N/A
SE Property:	897-Farmington Inc.
SW Property:	N/A
Nearest Intersection 1:	MACEDON CENTER ROAD (S.R. #31F)
Nearest Intersection 2:	COBBS LANE (T)

Miscellaneous Characteristics:

Traffic:	15,008
Traffic Date:	10/5/2005
Speed:	40 mph
Waterproof:	NO
Plans Availability:	NO
Maintenance 1:	CSX RAILROAD
Maintenance 2:	MC
Posted:	0
Storm Outfalls:	0

TWIN BRIDGE ROAD Over OATKA CREEK TRIBUTARY

Identification:

S.I.N.:	**19-178-058**
B.I.N.:	3317370
Year Built:	6/1/1973
Record Number:	432

Physical Characteristics:

Superstructure Type:	GRATE, OPEN
Substructure Type:	CAPPED STONE
Number of Spans:	1
Max Span:	39.16 feet
Length:	39.16 feet
Width:	22'-2"
Rise:	10'-6"
Skew:	0 degrees
Number of Lanes:	2
R.O.W. Width:	49.50 feet
Road Orientation:	N & S
Scuppers:	0

Location:

Town:	**WHEATLAND**
Mile Point:	0.58 miles E.OF RIGA-MUMFORD RD
NE Property:	N/A
NW Property:	N/A
SE Property:	N/A
SW Property:	N/A
Nearest Intersection 1:	SCOTTSVILLE ROAD (S.R. #383)
Nearest Intersection 2:	GEORGE STREET (C.R. #147)

Miscellaneous Characteristics:

Traffic:	984
Traffic Date:	10/22/2002
Speed:	30 mph
Waterproof:	NO
Plans Availability:	YES
Maintenance 1:	MONROE COUNTY
Maintenance 2:	N/A
Posted:	0
Storm Outfalls:	4

Monroe County Bridge and Culvert Inventory

TWIN BRIDGE ROAD Over OAKTA CREEK

Identification:

S.I.N.:	**19-178-062**
B.I.N.:	3317380
Year Built:	6/1/1929
Record Number:	433

Physical Characteristics:

Superstructure Type:	SLAB, CONCRETE
Substructure Type:	CAPPED STONE
Number of Spans:	2
Max Span:	40.00 feet
Length:	82.00 feet
Width:	22'-2"
Rise:	7'-10"
Skew:	0 degrees
Number of Lanes:	2
R.O.W. Width:	49.50 feet
Road Orientation:	N & S
Scuppers:	8

Location:

Town:	**WHEATLAND**
Mile Point:	0.62 miles E.OF RIGA-MUMFORD RD
NE Property:	N/A
NW Property:	N/A
SE Property:	N/A
SW Property:	N/A
Nearest Intersection 1:	SCOTTSVILLE ROAD (S.R. #383)
Nearest Intersection 2:	GEORGE STREET (C.R. #147)

Miscellaneous Characteristics:

Traffic:	984
Traffic Date:	10/22/2002
Speed:	30 mph
Waterproof:	YES
Plans Availability:	YES
Maintenance 1:	MONROE COUNTY
Maintenance 2:	N/A
Posted:	0
Storm Outfalls:	0

UNION STREET Over NEW YORK STATE THRUWAY

Identification:

S.I.N.:	**02-170-029**
B.I.N.:	5510860
Year Built:	6/1/1954
Record Number:	434

Physical Characteristics:

Superstructure Type:	BEAM, STEEL/COMP
Substructure Type:	CONCRETE, REINFORCED
Number of Spans:	4
Max Span:	78.80 feet
Length:	239.00 feet
Width:	26'-2"
Rise:	17'-0"
Skew:	0 degrees
Number of Lanes:	2
R.O.W. Width:	66.00 feet
Road Orientation:	N & S
Scuppers:	0

Location:

Town:	**CHILI**
Mile Point:	0.29 miles N. OF CHILI T.L.
NE Property:	N/A
NW Property:	N/A
SE Property:	N/A
SW Property:	N/A
Nearest Intersection 1:	WICKENS ROAD (C.R. #137)
Nearest Intersection 2:	SMITH ROAD (T)

Miscellaneous Characteristics:

Traffic:	3,023
Traffic Date:	6/9/1987
Speed:	40 mph
Waterproof:	NO
Plans Availability:	YES
Maintenance 1:	THRUWAY
Maintenance 2:	MC
Posted:	0
Storm Outfalls:	0

UNION STREET Over MILL CREEK

Identification:

S.I.N.:	**02-170-226**
B.I.N.:	CULVERT
Year Built:	6/1/1955
Record Number:	435

Physical Characteristics:

Superstructure Type:	M.P.P.A.
Substructure Type:	EARTH
Number of Spans:	2
Max Span:	8.92 feet
Length:	19.50 feet
Width:	54'-0"
Rise:	6'-0"
Skew:	5 degrees
Number of Lanes:	2
R.O.W. Width:	66.00 feet
Road Orientation:	N & S
Scuppers:	0

Location:

Town:	**CHILI**
Mile Point:	2.26 miles N. OF CHILI T.L.
NE Property:	N/A
NW Property:	3977-Mr/Mrs Dowdell
SE Property:	N/A
SW Property:	N/A
Nearest Intersection 1:	BOWEN ROAD (T)
Nearest Intersection 2:	MORGAN ROAD (C.R. #133)

Miscellaneous Characteristics:

Traffic:	4,111
Traffic Date:	8/24/2005
Speed:	40 mph
Waterproof:	NO
Plans Availability:	NO
Maintenance 1:	MONROE COUNTY
Maintenance 2:	N/A
Posted:	0
Storm Outfalls:	0

Monroe County Bridge and Culvert Inventory

UNION STREET Over BLACK CREEK TRIBUTARY

Identification:

S.I.N.:	**02-170-351**
B.I.N.:	CULVERT
Year Built:	6/1/1933
Record Number:	436

Physical Characteristics:

Superstructure Type:	BOX, 3 SIDED R.C.
Substructure Type:	FOOTING, CONCRETE REINFORCED
Number of Spans:	1
Max Span:	6.00 feet
Length:	6.00 feet
Width:	50'-0"
Rise:	5'-3"
Skew:	45 degrees
Number of Lanes:	2
R.O.W. Width:	66.00 feet
Road Orientation:	N & S
Scuppers:	0

Location:

Town:	**CHILI**
Mile Point:	3.51 miles N. OF CHILI T.L.
NE Property:	N/A
NW Property:	3721-Mr. Court
SE Property:	3758
SW Property:	N/A
Nearest Intersection 1:	BOWEN ROAD (T)
Nearest Intersection 2:	CHILI AVENUE (S.R. #33A)

Miscellaneous Characteristics:

Traffic:	4,111
Traffic Date:	8/24/2005
Speed:	40 mph
Waterproof:	NO
Plans Availability:	YES
Maintenance 1:	MONROE COUNTY
Maintenance 2:	N/A
Posted:	0
Storm Outfalls:	0

UNION STREET Over BLACK CREEK

Identification:

S.I.N.:	**02-170-364**
B.I.N.:	3317430
Year Built:	6/1/1960
Record Number:	437

Physical Characteristics:

Superstructure Type:	BEAM, STEEL/COMP
Substructure Type:	CONCRETE, REINFORCED
Number of Spans:	2
Max Span:	55.00 feet
Length:	112.00 feet
Width:	30'-3"
Rise:	11'-6"
Skew:	0 degrees
Number of Lanes:	2
R.O.W. Width:	66.00 feet
Road Orientation:	N & S
Scuppers:	0

Location:

Town:	**CHILI**
Mile Point:	3.64 miles N. OF CHILI T.L.
NE Property:	3700-Mr. Rule
NW Property:	N/A
SE Property:	3710-Mr. Jones
SW Property:	N/A
Nearest Intersection 1:	CHILI AVENUE (S.R. #33A)
Nearest Intersection 2:	BOWEN ROAD (T)

Miscellaneous Characteristics:

Traffic:	3,761
Traffic Date:	5/19/1987
Speed:	40 mph
Waterproof:	NO
Plans Availability:	YES
Maintenance 1:	MONROE COUNTY
Maintenance 2:	N/A
Posted:	0
Storm Outfalls:	0

UNION STREET Over OAKTA CREEK

Identification:

S.I.N.:	**19-555-230**
B.I.N.:	3317910
Year Built:	6/1/1955
Record Number:	438

Physical Characteristics:

Superstructure Type:	GIRDERS, FLOOR BEAMS
Substructure Type:	CAPPED STONE
Number of Spans:	1
Max Span:	96.00 feet
Length:	96.00 feet
Width:	24'-9"
Rise:	16'-0"
Skew:	0 degrees
Number of Lanes:	2
R.O.W. Width:	66.00 feet
Road Orientation:	N & S
Scuppers:	0

Location:

Town:	**WHEATLAND**
Mile Point:	2.30 miles N. OF WHEATLAND T.L.
NE Property:	9710-M/M Lyons
NW Property:	N/A
SE Property:	9782-M/M McGuire
SW Property:	9763-Mr. O'Neill
Nearest Intersection 1:	SCOTTSVILLE ROAD (S.R. #383)
Nearest Intersection 2:	QUAKER ROAD (T)

Miscellaneous Characteristics:

Traffic:	940
Traffic Date:	10/24/2002
Speed:	35 mph
Waterproof:	NO
Plans Availability:	YES
Maintenance 1:	MONROE COUNTY
Maintenance 2:	Wheatland
Posted:	9
Storm Outfalls:	0

Monroe County Bridge and Culvert Inventory

VINTAGE LANE Over ROUND POND CREEK

Identification:

S.I.N.:	**05-267-006**
B.I.N.:	3367000
Year Built:	6/1/1983
Record Number:	439

Physical Characteristics:

Superstructure Type:	M.P.A.
Substructure Type:	FOOTING, CONCRETE REINFORCED
Number of Spans:	1
Max Span:	33.00 feet
Length:	33.00 feet
Width:	120'-0"
Rise:	10'-0"
Skew:	7 degrees
Number of Lanes:	2
R.O.W. Width:	99.00 feet
Road Orientation:	E & W
Scuppers:	0

Location:

Town:	**GREECE**
Mile Point:	0.06 miles E. OF LONG POND ROAD
NE Property:	N/A
NW Property:	N/A
SE Property:	CREEK SIDE GREENHOUS
SW Property:	N/A
Nearest Intersection 1:	FETZNER ROAD (C.R. #264)
Nearest Intersection 2:	LONG POND ROAD (C.R. #136)

Miscellaneous Characteristics:

Traffic:	14,087
Traffic Date:	10/6/2004
Speed:	35 mph
Waterproof:	NO
Plans Availability:	NO
Maintenance 1:	MONROE COUNTY
Maintenance 2:	N/A
Posted:	0
Storm Outfalls:	2

VINTAGE LANE Over KIRK CREEK

Identification:

S.I.N.:	**05-267-069**
B.I.N.:	CULVERT
Year Built:	6/1/1983
Record Number:	440

Physical Characteristics:

Superstructure Type:	C.M.P.A.
Substructure Type:	EARTH
Number of Spans:	2
Max Span:	7.25 feet
Length:	7.25 feet
Width:	163"-0"
Rise:	5'-5"
Skew:	30 degrees
Number of Lanes:	4
R.O.W. Width:	99.00 feet
Road Orientation:	N & S
Scuppers:	0

Location:

Town:	**GREECE**
Mile Point:	0.69 miles E. OF LONG POND ROAD
NE Property:	N/A
NW Property:	N/A
SE Property:	N/A
SW Property:	N/A
Nearest Intersection 1:	FETZNER ROAD (C.R. #264)
Nearest Intersection 2:	LONG POND ROAD (C.R. #136)

Miscellaneous Characteristics:

Traffic:	14,087
Traffic Date:	10/6/2004
Speed:	35 mph
Waterproof:	NO
Plans Availability:	NO
Maintenance 1:	MONROE COUNTY
Maintenance 2:	N/A
Posted:	0
Storm Outfalls:	0

VINTAGE LANE Over PADDY HILL CREEK TRIBUTARY

Identification:

S.I.N.:	**05-267-108**
B.I.N.:	CULVERT
Year Built:	6/1/1982
Record Number:	441

Physical Characteristics:

Superstructure Type:	PIPE, CONCRETE
Substructure Type:	EARTH
Number of Spans:	1
Max Span:	6.50 feet
Length:	6.50 feet
Width:	168'-0"
Rise:	6'-6"
Skew:	0 degrees
Number of Lanes:	4
R.O.W. Width:	99.00 feet
Road Orientation:	E & W
Scuppers:	0

Location:

Town:	**GREECE**
Mile Point:	1.08 miles E. OF LONG POND ROAD
NE Property:	N/A
NW Property:	N/A
SE Property:	N/A
SW Property:	N/A
Nearest Intersection 1:	INTERSTATE ROUTE #390
Nearest Intersection 2:	FETZNER ROAD (C.R. #264)

Miscellaneous Characteristics:

Traffic:	19,116
Traffic Date:	10/19/2004
Speed:	35 mph
Waterproof:	NO
Plans Availability:	NO
Maintenance 1:	MONROE COUNTY
Maintenance 2:	N/A
Posted:	0
Storm Outfalls:	0

Monroe County Bridge and Culvert Inventory

VINTAGE LANE Over INTERSTATE ROUTE 390

Identification:

S.I.N.:	**05-267-124**
B.I.N.:	1072420
Year Built:	6/1/1983
Record Number:	442

Physical Characteristics:

Superstructure Type:	BEAM, STEEL/COMP
Substructure Type:	CONCRETE, REINFORCED
Number of Spans:	2
Max Span:	188.00 feet
Length:	188.00 feet
Width:	68'-0"
Rise:	14'-0"
Skew:	0 degrees
Number of Lanes:	4
R.O.W. Width:	99.00 feet
Road Orientation:	N & S
Scuppers:	0

Location:

Town:	**GREECE**
Mile Point:	1.24 miles E. OF LONG POND ROAD
NE Property:	N/A
NW Property:	N/A
SE Property:	N/A
SW Property:	N/A
Nearest Intersection 1:	HERITAGE DRIVE (T)
Nearest Intersection 2:	FETZNER ROAD (C.R. #264)

Miscellaneous Characteristics:

Traffic:	19,116
Traffic Date:	10/19/2004
Speed:	35 mph
Waterproof:	NO
Plans Availability:	YES
Maintenance 1:	NEW YORK STATE
Maintenance 2:	MC
Posted:	0
Storm Outfalls:	0

WALKER LAKE ONTARIO ROAD Over MORMAN CREEK

Identification:

S.I.N.:	**06-230-056**
B.I.N.:	3043620
Year Built:	6/1/1995
Record Number:	443

Physical Characteristics:

Superstructure Type:	ARCH, PRECAST CONCRETE
Substructure Type:	FOOTING, CONCRETE REINFORCED
Number of Spans:	1
Max Span:	35.00 feet
Length:	35.00 feet
Width:	36'-0"
Rise:	8'-0"
Skew:	30 degrees
Number of Lanes:	2
R.O.W. Width:	66.00 feet
Road Orientation:	N & S
Scuppers:	0

Location:

Town:	**HAMLIN**
Mile Point:	0.56 miles N. OF ROOSEVELT HIGH
NE Property:	N/A
NW Property:	1649-M/M Humbert
SE Property:	1626-Fredar Farms
SW Property:	N/A
Nearest Intersection 1:	HAMLIN CENTER ROAD (C.R #207)
Nearest Intersection 2:	ROOSEVELT HIGHWAY (S.R. #18)

Miscellaneous Characteristics:

Traffic:	2,059
Traffic Date:	7/15/1997
Speed:	40 mph
Waterproof:	NO
Plans Availability:	YES
Maintenance 1:	MONROE COUNTY
Maintenance 2:	N/A
Posted:	0
Storm Outfalls:	0

WALKER LAKE ONTARIO ROAD Over WEST CREEK

Identification:

S.I.N.:	**06-230-145**
B.I.N.:	3043630
Year Built:	6/1/1929
Record Number:	444

Physical Characteristics:

Superstructure Type:	ARCH, JACK
Substructure Type:	CONCRETE, REINFORCED
Number of Spans:	1
Max Span:	30.00 feet
Length:	30.00 feet
Width:	28'-10"
Rise:	9'-4"
Skew:	0 degrees
Number of Lanes:	2
R.O.W. Width:	66.00 feet
Road Orientation:	N & S
Scuppers:	3

Location:

Town:	**HAMLIN**
Mile Point:	1.45 miles N. OF ROOSEVELT HIGH
NE Property:	N/A
NW Property:	1279-M/M Clifford
SE Property:	1302-M/M Carson
SW Property:	N/A
Nearest Intersection 1:	BRICK SCHOOL HOUSE ROAD (C.R. #203)
Nearest Intersection 2:	WALKER ROAD (C.R. #203)

Miscellaneous Characteristics:

Traffic:	770
Traffic Date:	7/15/1997
Speed:	45 mph
Waterproof:	NO
Plans Availability:	NO
Maintenance 1:	MONROE COUNTY
Maintenance 2:	N/A
Posted:	0
Storm Outfalls:	0

Monroe County Bridge and Culvert Inventory

WALKER LAKE ONTARIO ROAD Over WEST CREEK TRIBUTARY

Identification:

S.I.N.:	**06-230-162**
B.I.N.:	CULVERT
Year Built:	1/1/1800
Record Number:	445

Physical Characteristics:

Superstructure Type:	BOX, 3 SIDED R.C.
Substructure Type:	FOOTING, CONCRETE REINFORCED
Number of Spans:	1
Max Span:	3.00 feet
Length:	3.00 feet
Width:	39'-0"
Rise:	2'-0"
Skew:	0 degrees
Number of Lanes:	2
R.O.W. Width:	66.00 feet
Road Orientation:	N & S
Scuppers:	0

Location:

Town:	**HAMLIN**
Mile Point:	1.62 miles N. OF ROOSEVELT HIGH
NE Property:	N/A
NW Property:	N/A
SE Property:	CEMETARY
SW Property:	N/A
Nearest Intersection 1:	BRICK SCHOOL HOUSE ROAD (C.R. #203)
Nearest Intersection 2:	WALKER ROAD (C.R. #205)

Miscellaneous Characteristics:

Traffic:	1,659
Traffic Date:	6/12/2001
Speed:	45 mph
Waterproof:	NO
Plans Availability:	NO
Maintenance 1:	MONROE COUNTY
Maintenance 2:	N/A
Posted:	0
Storm Outfalls:	0

WALKER LAKE ONTARIO ROAD Over BRUSH CREEK TRIBUTARY

Identification:

S.I.N.:	**06-230-238**
B.I.N.:	CULVERT
Year Built:	1/1/1800
Record Number:	446

Physical Characteristics:

Superstructure Type:	BOX, 3 SIDED R.C.
Substructure Type:	FOOTING, CONCRETE REINFORCED
Number of Spans:	1
Max Span:	2.00 feet
Length:	2.00 feet
Width:	39'-6"
Rise:	1'-4"
Skew:	0 degrees
Number of Lanes:	2
R.O.W. Width:	66.00 feet
Road Orientation:	N & S
Scuppers:	0

Location:

Town:	**HAMLIN**
Mile Point:	2.38 miles N. OF ROOSEVELT HIGH
NE Property:	N/A
NW Property:	N/A
SE Property:	N/A
SW Property:	N/A
Nearest Intersection 1:	CHURCH ROAD (T)
Nearest Intersection 2:	BRICK SCHOOL HOUSE ROAD (C.R. #203)

Miscellaneous Characteristics:

Traffic:	891
Traffic Date:	6/12/2001
Speed:	55 mph
Waterproof:	NO
Plans Availability:	NO
Maintenance 1:	MONROE COUNTY
Maintenance 2:	N/A
Posted:	0
Storm Outfalls:	0

WALKER LAKE ONTARIO ROAD Over BRUSH CREEK TRIBUTARY

Identification:

S.I.N.:	**06-230-251**
B.I.N.:	CULVERT
Year Built:	6/1/1970
Record Number:	447

Physical Characteristics:

Superstructure Type:	BOX, 3 SIDED R.C.
Substructure Type:	FOOTING, CONCRETE REINFORCED
Number of Spans:	1
Max Span:	8.00 feet
Length:	8.00 feet
Width:	60' 0"
Rise:	4'-1"
Skew:	0 degrees
Number of Lanes:	2
R.O.W. Width:	66.00 feet
Road Orientation:	N & S
Scuppers:	0

Location:

Town:	**HAMLIN**
Mile Point:	2.51 miles N. OF ROOSEVELT HIGH
NE Property:	812-Joseph Haberger
NW Property:	827-M/M Kelley
SE Property:	854-M/M Goodman
SW Property:	N/A
Nearest Intersection 1:	CHASE ROAD (C.R. #201)
Nearest Intersection 2:	CHURCH ROAD (T)

Miscellaneous Characteristics:

Traffic:	688
Traffic Date:	6/5/2001
Speed:	45 mph
Waterproof:	YES
Plans Availability:	YES
Maintenance 1:	MONROE COUNTY
Maintenance 2:	N/A
Posted:	0
Storm Outfalls:	0

Monroe County Bridge and Culvert Inventory

WALKER LAKE ONTARIO ROAD Over BRUSH CREEK

Identification:

S.I.N.:	**06-230-272**
B.I.N.:	CULVERT
Year Built:	6/1/1962
Record Number:	448

Physical Characteristics:

Superstructure Type:	M.P.P.A.
Substructure Type:	EARTH
Number of Spans:	1
Max Span:	9.00 feet
Length:	9.00 feet
Width:	73'-0"
Rise:	5'-6"
Skew:	15 degrees
Number of Lanes:	2
R.O.W. Width:	66.00 feet
Road Orientation:	N & S
Scuppers:	0

Location:

Town:	**HAMLIN**
Mile Point:	2.72 miles N. OF ROOSEVLET HIGH
NE Property:	N/A
NW Property:	N/A
SE Property:	N/A
SW Property:	751-Glenn Koester
Nearest Intersection 1:	CHASE ROAD (C.R. #201)
Nearest Intersection 2:	CHURCH ROAD (T)

Miscellaneous Characteristics:

Traffic:	688
Traffic Date:	6/5/2001
Speed:	45 mph
Waterproof:	NO
Plans Availability:	YES
Maintenance 1:	MONROE COUNTY
Maintenance 2:	N/A
Posted:	0
Storm Outfalls:	0

WALKER LAKE ONTARIO ROAD Over BRUSH CREEK

Identification:

S.I.N.:	**06-230-307**
B.I.N.:	3043640
Year Built:	6/1/1970
Record Number:	449

Physical Characteristics:

Superstructure Type:	BEAM, PRESTRESSED BOX
Substructure Type:	CONCRETE, REINFORCED
Number of Spans:	1
Max Span:	30.00 feet
Length:	30.00 feet
Width:	37'-1"
Rise:	5'-4"
Skew:	0 degrees
Number of Lanes:	2
R.O.W. Width:	66.00 feet
Road Orientation:	N & S
Scuppers:	4

Location:

Town:	**HAMLIN**
Mile Point:	3.07 miles N. OF ROOSEVELT HIGH
NE Property:	N/A
NW Property:	N/A
SE Property:	N/A
SW Property:	N/A
Nearest Intersection 1:	KETCHUM ROAD (T)
Nearest Intersection 2:	CHASE ROAD (C.R. #201)

Miscellaneous Characteristics:

Traffic:	819
Traffic Date:	8/15/1990
Speed:	45 mph
Waterproof:	YES
Plans Availability:	YES
Maintenance 1:	MONROE COUNTY
Maintenance 2:	N/A
Posted:	0
Storm Outfalls:	0

WALKER LAKE ONTARIO ROAD Over COWSUCKER CREEK

Identification:

S.I.N.:	**06-230-343**
B.I.N.:	3095730
Year Built:	6/1/1969
Record Number:	450

Physical Characteristics:

Superstructure Type:	BEAM, PRESTRESSED BOX
Substructure Type:	CONCRETE, REINFORCED
Number of Spans:	1
Max Span:	20.00 feet
Length:	20.00 feet
Width:	37'-1"
Rise:	4'-3"
Skew:	0 degrees
Number of Lanes:	2
R.O.W. Width:	66.00 feet
Road Orientation:	N & S
Scuppers:	4

Location:

Town:	**HAMLIN**
Mile Point:	3.43 miles N. OF ROOSEVELT HIGH
NE Property:	430-M/M Chattin
NW Property:	431_M/M Sugrue
SE Property:	N/A
SW Property:	N/A
Nearest Intersection 1:	NORTH HAMLIN ROAD (C.R. #209)
Nearest Intersection 2:	KETCHUM ROAD (T)

Miscellaneous Characteristics:

Traffic:	819
Traffic Date:	8/15/1990
Speed:	45 mph
Waterproof:	YES
Plans Availability:	YES
Maintenance 1:	MONROE COUNTY
Maintenance 2:	N/A
Posted:	0
Storm Outfalls:	0

Monroe County Bridge and Culvert Inventory

WALKER ROAD Over MORMAN CREEK

Identification:

S.I.N.:	**06-205-053**
B.I.N.:	3317660
Year Built:	6/1/1935
Record Number:	451

Physical Characteristics:

Superstructure Type:	ARCH, JACK
Substructure Type:	CONCRETE, REINFORCED
Number of Spans:	1
Max Span:	30.00 feet
Length:	30.00 feet
Width:	28'-10"
Rise:	11'-8"
Skew:	0 degrees
Number of Lanes:	2
R.O.W. Width:	49.50 feet
Road Orientation:	E & W
Scuppers:	0

Location:

Town:	**HAMLIN**
Mile Point:	0.53 miles E.OF WALKER LK ONT R
NE Property:	440-Tim Wadsworth
NW Property:	464-M/M Vivian
SE Property:	439-Rose M. Murphy
SW Property:	473-Matthew Scheg
Nearest Intersection 1:	HAMLIN-PARMA T.L. ROAD (C.R. #228)
Nearest Intersection 2:	WALKER-LAKE ONTARIO ROAD (C.R. #230)

Miscellaneous Characteristics:

Traffic:	505
Traffic Date:	6/12/2001
Speed:	55 mph
Waterproof:	NO
Plans Availability:	NO
Maintenance 1:	MONROE COUNTY
Maintenance 2:	N/A
Posted:	0
Storm Outfalls:	1

WASHINGTON STREET Over ERIE CANAL

Identification:

S.I.N.:	**10-212-052**
B.I.N.:	4443590
Year Built:	6/1/1912
Record Number:	452

Physical Characteristics:

Superstructure Type:	BEAM, STEEL/COMP
Substructure Type:	CONCRETE, REINFORCED
Number of Spans:	1
Max Span:	145.00 feet
Length:	145.00 feet
Width:	18'-8"
Rise:	LIFT BRDG
Skew:	0 degrees
Number of Lanes:	2
R.O.W. Width:	66.00 feet
Road Orientation:	N & S
Scuppers:	4

Location:

Town:	**OGDEN**
Mile Point:	0.52 miles N. OF SPENCERPORT RD
NE Property:	N/A
NW Property:	N/A
SE Property:	N/A
SW Property:	N/A
Nearest Intersection 1:	SPENCERPORT ROAD
Nearest Intersection 2:	CANAL ROAD

Miscellaneous Characteristics:

Traffic:	6,993
Traffic Date:	8/12/1997
Speed:	35 mph
Waterproof:	NO
Plans Availability:	NO
Maintenance 1:	NEW YORK STATE
Maintenance 2:	MC
Posted:	0
Storm Outfalls:	0

WASHINGTON STREET Over SALMON CREEK TRIBUTARY

Identification:

S.I.N.:	**10-212-114**
B.I.N.:	CULVERT
Year Built:	6/1/1969
Record Number:	453

Physical Characteristics:

Superstructure Type:	M.P.P.A.
Substructure Type:	EARTH
Number of Spans:	1
Max Span:	8.17 feet
Length:	8.17 feet
Width:	64'-0"
Rise:	5'-9"
Skew:	14 degrees
Number of Lanes:	2
R.O.W. Width:	66.00 feet
Road Orientation:	N & S
Scuppers:	0

Location:

Town:	**OGDEN**
Mile Point:	1.14 miles N. OF SPENCERPORT RD
NE Property:	292-Paul Ioannone
NW Property:	295-M/M Wolsky
SE Property:	300-M/M Hoppe
SW Property:	N/A
Nearest Intersection 1:	OGDEN-PARMA T.L. ROAD (C.R. #179)
Nearest Intersection 2:	CANAL ROAD (C.R. #175)

Miscellaneous Characteristics:

Traffic:	6,993
Traffic Date:	8/12/1997
Speed:	35 mph
Waterproof:	NO
Plans Availability:	YES
Maintenance 1:	MONROE COUNTY
Maintenance 2:	N/A
Posted:	0
Storm Outfalls:	0

Monroe County Bridge and Culvert Inventory

WATER STREET Over THOMAS CREEK

Identification:

S.I.N.:	**13-888-001**
B.I.N.:	2257930
Year Built:	6/1/1976
Record Number:	454

Physical Characteristics:

Superstructure Type:	BEAM, STEEL CORR. PLANK
Substructure Type:	CONCRETE, REINFORCED
Number of Spans:	1
Max Span:	35.00 feet
Length:	35.00 feet
Width:	12'-10"
Rise:	4'-6"
Skew:	0 degrees
Number of Lanes:	0
R.O.W. Width:	0.00 feet
Road Orientation:	N & S
Scuppers:	0

Location:

Town:	**PERINTON**
Mile Point:	0.01 miles E. OF RAILROAD ST.
NE Property:	30
NW Property:	33
SE Property:	CENTRAL TREE LNDSCP
SW Property:	21 RAILROAD STREET
Nearest Intersection 1:	N/A
Nearest Intersection 2:	MAIN STREET (T)

Miscellaneous Characteristics:

Traffic:	62
Traffic Date:	6/1/2000
Speed:	10 mph
Waterproof:	NO
Plans Availability:	NO
Maintenance 1:	EAST ROCHESTER
Maintenance 2:	N/A
Posted:	3
Storm Outfalls:	0

WEGMAN ROAD Over LITTLE BLACK CREEK TRIBUTARY

Identification:

S.I.N.:	**04-156-005**
B.I.N.:	CULVERT
Year Built:	6/1/1982
Record Number:	455

Physical Characteristics:

Superstructure Type:	ARCH, STEEL LOW PROFILE
Substructure Type:	FOOTING, CONCRETE REINFORCED
Number of Spans:	1
Max Span:	10.08 feet
Length:	10.08 feet
Width:	58'-2"
Rise:	4'-0"
Skew:	8 degrees
Number of Lanes:	2
R.O.W. Width:	49.50 feet
Road Orientation:	N & S
Scuppers:	0

Location:

Town:	**GATES**
Mile Point:	0.05 miles N. OF BUFFALO ROAD
NE Property:	1130-Martell Family
NW Property:	100
SE Property:	N/A
SW Property:	200
Nearest Intersection 1:	LYELL ROAD (C.R. #117)
Nearest Intersection 2:	BUFFALO ROAD (S.R. #33)

Miscellaneous Characteristics:

Traffic:	10,749
Traffic Date:	5/17/2005
Speed:	35 mph
Waterproof:	NO
Plans Availability:	YES
Maintenance 1:	MONROE COUNTY
Maintenance 2:	N/A
Posted:	0
Storm Outfalls:	0

WEGMAN ROAD Over INTERSTATE ROUTE 490

Identification:

S.I.N.:	**04-156-070**
B.I.N.:	1048670
Year Built:	6/1/1963
Record Number:	456

Physical Characteristics:

Superstructure Type:	BEAM, STEEL/COMP
Substructure Type:	CONCRETE, REINFORCED
Number of Spans:	3
Max Span:	70.00 feet
Length:	159.00 feet
Width:	34'-0"
Rise:	15'-0"
Skew:	0 degrees
Number of Lanes:	2
R.O.W. Width:	49.50 feet
Road Orientation:	N & S
Scuppers:	0

Location:

Town:	**GATES**
Mile Point:	0.70 miles N. OF BUFFALO ROAD
NE Property:	1144-Martell Family
NW Property:	647-M/M Brooks
SE Property:	720-Mr. Betzler
SW Property:	741-M/M Smith
Nearest Intersection 1:	LYELL ROAD (C.R. #117)
Nearest Intersection 2:	BUFFALO ROAD (S.R. #33)

Miscellaneous Characteristics:

Traffic:	10,749
Traffic Date:	5/17/2005
Speed:	mph
Waterproof:	NO
Plans Availability:	NO
Maintenance 1:	NEW YORK STATE
Maintenance 2:	MC
Posted:	0
Storm Outfalls:	0

Monroe County Bridge and Culvert Inventory

WEGMAN ROAD Over INTERSTATE ROUTE 490

Identification:

S.I.N.:	**04-156-073**
B.I.N.:	1095570
Year Built:	6/1/1963
Record Number:	457

Physical Characteristics:

Superstructure Type:	BEAM, STEEL/COMP
Substructure Type:	CONCRETE, REINFORCED
Number of Spans:	3
Max Span:	55.00 feet
Length:	133.00 feet
Width:	34'-0"
Rise:	15'-0"
Skew:	0 degrees
Number of Lanes:	2
R.O.W. Width:	49.50 feet
Road Orientation:	N & S
Scuppers:	0

Location:

Town:	**GATES**
Mile Point:	0.73 miles N. OF BUFFALO ROAD
NE Property:	660-Mr. Vesa
NW Property:	647-M/M Brooks
SE Property:	720-Mr. Betzler
SW Property:	741-M/M Smith
Nearest Intersection 1:	LYELL ROAD (C.R. #117)
Nearest Intersection 2:	BUFFALO ROAD (S.R. #33)

Miscellaneous Characteristics:

Traffic:	10,749
Traffic Date:	5/17/2005
Speed:	35 mph
Waterproof:	NO
Plans Availability:	NO
Maintenance 1:	NEW YORK STATE
Maintenance 2:	MC
Posted:	0
Storm Outfalls:	0

WEST BEACH ROAD Over EAST CREEK

Identification:

S.I.N.:	**11-666-030**
B.I.N.:	2266710
Year Built:	6/1/1952
Record Number:	458

Physical Characteristics:

Superstructure Type:	SLAB, CONCRETE
Substructure Type:	FOOTING, CONCRETE REINFORCED
Number of Spans:	1
Max Span:	22.00 feet
Length:	22.00 feet
Width:	24'-0"
Rise:	6'-0"
Skew:	0 degrees
Number of Lanes:	2
R.O.W. Width:	49.50 feet
Road Orientation:	E & W
Scuppers:	0

Location:

Town:	**PARMA**
Mile Point:	0.30 miles E. OF NORTH AVENUE
NE Property:	N/A
NW Property:	N/A
SE Property:	N/A
SW Property:	N/A
Nearest Intersection 1:	N/A
Nearest Intersection 2:	NORTH AVENUE (C.R. #226)

Miscellaneous Characteristics:

Traffic:	117
Traffic Date:	6/1/1999
Speed:	25 mph
Waterproof:	NO
Plans Availability:	NO
Maintenance 1:	PARMA
Maintenance 2:	N/A
Posted:	15
Storm Outfalls:	0

WEST BLOOMFIELD ROAD Over IRONDEQUOIT CREEK

Identification:

S.I.N.:	**09-066-204**
B.I.N.:	CULVERT
Year Built:	6/1/1920
Record Number:	459

Physical Characteristics:

Superstructure Type:	BOX, 3 SIDED R.C.
Substructure Type:	FOOTING, CONCRETE REINFORCED
Number of Spans:	1
Max Span:	12.25 feet
Length:	12.25 feet
Width:	42'-6"
Rise:	5'-7"
Skew:	0 degrees
Number of Lanes:	2
R.O.W. Width:	66.00 feet
Road Orientation:	N & S
Scuppers:	0

Location:

Town:	**MENDON**
Mile Point:	2.04 miles N. OF MENDON T.L.
NE Property:	1338-Mr. Babcock
NW Property:	1333-Mr. Morningstar
SE Property:	1358-M/M Gerby
SW Property:	1357-M/M Janke
Nearest Intersection 1:	CHEESE FACTORY ROAD (C.R. #49)
Nearest Intersection 2:	BOUGHTON HILL ROAD (C.R. #53)

Miscellaneous Characteristics:

Traffic:	1,561
Traffic Date:	9/13/2005
Speed:	40 mph
Waterproof:	NO
Plans Availability:	YES
Maintenance 1:	MONROE COUNTY
Maintenance 2:	N/A
Posted:	0
Storm Outfalls:	0

Monroe County Bridge and Culvert Inventory

WEST BLOOMFIELD ROAD Over IRONDEQUOIT CREEK TRIBUTARY

Identification:

S.I.N.:	**09-066-221**
B.I.N.:	CULVERT
Year Built:	6/1/1929
Record Number:	460

Physical Characteristics:

Superstructure Type:	BOX, 3 SIDED R.C.
Substructure Type:	FOOTING, CONCRETE REINFORCED
Number of Spans:	1
Max Span:	12.42 feet
Length:	12.42 feet
Width:	47'-0"
Rise:	5'-6"
Skew:	25 degrees
Number of Lanes:	2
R.O.W. Width:	66.00 feet
Road Orientation:	N & S
Scuppers:	0

Location:

Town:	**MENDON**
Mile Point:	2.21 miles N. OF MENDON T.L.
NE Property:	1288-Mr. Lawlor
NW Property:	1287-M/M Feeley
SE Property:	N/A
SW Property:	N/A
Nearest Intersection 1:	TAYLOR ROAD
Nearest Intersection 2:	CHEESE FACTORY ROAD

Miscellaneous Characteristics:

Traffic:	1,561
Traffic Date:	9/13/2005
Speed:	40 mph
Waterproof:	NO
Plans Availability:	NO
Maintenance 1:	MONROE COUNTY
Maintenance 2:	N/A
Posted:	0
Storm Outfalls:	0

WEST BLOOMFIELD ROAD Over IRONDEQUOIT CREEK

Identification:

S.I.N.:	**09-066-332**
B.I.N.:	CULVERT
Year Built:	6/1/1957
Record Number:	461

Physical Characteristics:

Superstructure Type:	BEAM, STEEL CORR. PLANK
Substructure Type:	CONCRETE, REINFORCED
Number of Spans:	1
Max Span:	18.42 feet
Length:	18.42 feet
Width:	30'-4"
Rise:	9'-3"
Skew:	0 degrees
Number of Lanes:	2
R.O.W. Width:	66.00 feet
Road Orientation:	N & S
Scuppers:	0

Location:

Town:	**MENDON**
Mile Point:	3.32 miles N. OF MENDON T.L.
NE Property:	N/A
NW Property:	N/A
SE Property:	N/A
SW Property:	N/A
Nearest Intersection 1:	BULL'S SAWMILL ROAD (C.R. #55)
Nearest Intersection 2:	TAYLOR ROAD (T)

Miscellaneous Characteristics:

Traffic:	1,879
Traffic Date:	9/13/2005
Speed:	40 mph
Waterproof:	NO
Plans Availability:	YES
Maintenance 1:	MONROE COUNTY
Maintenance 2:	N/A
Posted:	0
Storm Outfalls:	0

WEST BLOOMFIELD ROAD Over IRONDEQUOIT CREEK TRIBUTARY

Identification:

S.I.N.:	**09-066-399**
B.I.N.:	CULVERT
Year Built:	6/1/1984
Record Number:	462

Physical Characteristics:

Superstructure Type:	C.M.P.A.
Substructure Type:	EARTH
Number of Spans:	2
Max Span:	6.08 feet
Length:	13.50 feet
Width:	53'-4"
Rise:	3'-8"
Skew:	0 degrees
Number of Lanes:	2
R.O.W. Width:	66.00 feet
Road Orientation:	N & S
Scuppers:	0

Location:

Town:	**MENDON**
Mile Point:	3.99 miles N. OF MENDON T.L.
NE Property:	930-M/M Degenhardt
NW Property:	N/A
SE Property:	N/A
SW Property:	N/A
Nearest Intersection 1:	POND ROAD (C.R. #45)
Nearest Intersection 2:	RUSH-MENDON ROAD (S.R. #251)

Miscellaneous Characteristics:

Traffic:	1,879
Traffic Date:	9/13/2005
Speed:	40 mph
Waterproof:	NO
Plans Availability:	YES
Maintenance 1:	MONROE COUNTY
Maintenance 2:	N/A
Posted:	0
Storm Outfalls:	0

Monroe County Bridge and Culvert Inventory

WEST BLOOMFIELD ROAD Over IRONDEQUOIT CREEK TRIBUTARY

Identification:

S.I.N.:	**09-066-590**
B.I.N.:	CULVERT
Year Built:	6/1/1950
Record Number:	463

Physical Characteristics:

Superstructure Type:	BOX, 3 SIDED R.C.
Substructure Type:	FOOTING, CONCRETE REINFORCED
Number of Spans:	1
Max Span:	3.00 feet
Length:	3.00 feet
Width:	38'-2"
Rise:	3'-8"
Skew:	10 degrees
Number of Lanes:	2
R.O.W. Width:	66.00 feet
Road Orientation:	N & S
Scuppers:	0

Location:

Town:	**MENDON**
Mile Point:	5.90 miles N. OF MENDON T.L.
NE Property:	N/A
NW Property:	N/A
SE Property:	N/A
SW Property:	N/A
Nearest Intersection 1:	CANFIELD ROAD (C.R. #31)
Nearest Intersection 2:	SMITH ROAD (C.R. #47)

Miscellaneous Characteristics:

Traffic:	1,323
Traffic Date:	11/8/2005
Speed:	40 mph
Waterproof:	NO
Plans Availability:	NO
Maintenance 1:	MONROE COUNTY
Maintenance 2:	N/A
Posted:	0
Storm Outfalls:	0

WEST BLOOMFIELD ROAD Over NEW YORK STATE THRUWAY

Identification:

S.I.N.:	**09-066-638**
B.I.N.:	5510890
Year Built:	6/1/1989
Record Number:	464

Physical Characteristics:

Superstructure Type:	BEAM, STEEL/COMP
Substructure Type:	CONCRETE, REINFORCED
Number of Spans:	2
Max Span:	126.00 feet
Length:	244.00 feet
Width:	34'-0"
Rise:	14'-0"
Skew:	0 degrees
Number of Lanes:	2
R.O.W. Width:	66.00 feet
Road Orientation:	N & S
Scuppers:	0

Location:

Town:	**MENDON**
Mile Point:	6.38 miles N. OF MENDON T.L.
NE Property:	N/A
NW Property:	397-M/M Remley
SE Property:	N/A
SW Property:	433-Mr. Pavlisko
Nearest Intersection 1:	N/A
Nearest Intersection 2:	CANFIELD ROAD (C.R. #31)

Miscellaneous Characteristics:

Traffic:	1,323
Traffic Date:	11/8/2005
Speed:	40 mph
Waterproof:	NO
Plans Availability:	NO
Maintenance 1:	THRUWAY
Maintenance 2:	MC
Posted:	0
Storm Outfalls:	0

WEST BLOOMFIELD ROAD Over MILL CREEK TRIBUTARY

Identification:

S.I.N.:	**14-066-034**
B.I.N.:	CULVERT
Year Built:	6/1/1929
Record Number:	465

Physical Characteristics:

Superstructure Type:	BOX, 3 SIDED R.C.
Substructure Type:	FOOTING, CONCRETE REINFORCED
Number of Spans:	1
Max Span:	4.00 feet
Length:	4.00 feet
Width:	44'-2"
Rise:	4'-10"
Skew:	0 degrees
Number of Lanes:	2
R.O.W. Width:	49.50 feet
Road Orientation:	N & S
Scuppers:	0

Location:

Town:	**PITTSFORD**
Mile Point:	0.34 miles N. OF PITTSFORD T.L.
NE Property:	326-Ms. Hess
NW Property:	N/A
SE Property:	WALNUT HILL ESTATES
SW Property:	357-M/M Flagg
Nearest Intersection 1:	THRONELL ROAD (C.R. #33)
Nearest Intersection 2:	CANFIELD ROAD (C.R. #31)

Miscellaneous Characteristics:

Traffic:	1,478
Traffic Date:	9/22/2004
Speed:	40 mph
Waterproof:	NO
Plans Availability:	NO
Maintenance 1:	MONROE COUNTY
Maintenance 2:	N/A
Posted:	0
Storm Outfalls:	0

Monroe County Bridge and Culvert Inventory

WEST BLOOMFIELD ROAD Over MILL CREEK TRIBUTARY

Identification:

S.I.N.:	**14-066-096**
B.I.N.:	CULVERT
Year Built:	6/1/1929
Record Number:	466

Physical Characteristics:

Superstructure Type:	BOX, 3 SIDED R.C.
Substructure Type:	FOOTING, CONCRETE REINFORCED
Number of Spans:	1
Max Span:	5.00 feet
Length:	5.00 feet
Width:	38'-1"
Rise:	5'-8"
Skew:	0 degrees
Number of Lanes:	2
R.O.W. Width:	49.50 feet
Road Orientation:	N & S
Scuppers:	0

Location:

Town:	**PITTSFORD**
Mile Point:	0.96 miles N. OF PITTSFORD T.L.
NE Property:	196-M/M Goorman
NW Property:	197-M/M Powers
SE Property:	202-Duane Edmunds
SW Property:	203-M/M Roche
Nearest Intersection 1:	THORNELL ROAD (C.R. #33)
Nearest Intersection 2:	CANFIELD ROAD (C.R. #31)

Miscellaneous Characteristics:

Traffic:	1,478
Traffic Date:	9/22/2004
Speed:	40 mph
Waterproof:	NO
Plans Availability:	NO
Maintenance 1:	MONROE COUNTY
Maintenance 2:	N/A
Posted:	0
Storm Outfalls:	0

WEST SWEDEN ROAD Over BLACK CREEK NORTH BRANCH

Identification:

S.I.N.:	**17-240-005**
B.I.N.:	CULVERT
Year Built:	6/1/1927
Record Number:	467

Physical Characteristics:

Superstructure Type:	BOX, 3 SIDED R.C.
Substructure Type:	FOOTING, CONCRETE REINFORCED
Number of Spans:	1
Max Span:	12.00 feet
Length:	12.00 feet
Width:	35'-0"
Rise:	4'-6"
Skew:	45 degrees
Number of Lanes:	2
R.O.W. Width:	66.00 feet
Road Orientation:	N & S
Scuppers:	0

Location:

Town:	**SWEDEN**
Mile Point:	0.05 miles N. OF REED ROAD
NE Property:	1844-Mr. Vokfer
NW Property:	N/A
SE Property:	N/A
SW Property:	N/A
Nearest Intersection 1:	LADUE ROAD (T)
Nearest Intersection 2:	REED ROAD (T)

Miscellaneous Characteristics:

Traffic:	1,320
Traffic Date:	9/20/2005
Speed:	55 mph
Waterproof:	NO
Plans Availability:	NO
Maintenance 1:	MONROE COUNTY
Maintenance 2:	N/A
Posted:	0
Storm Outfalls:	0

WESTFALL ROAD Over ALLEN CREEK

Identification:

S.I.N.:	**01-239-245**
B.I.N.:	3317410
Year Built:	6/1/1997
Record Number:	468

Physical Characteristics:

Superstructure Type:	BOX, 3 SIDED P.C.
Substructure Type:	CONCRETE, REINFORCED
Number of Spans:	1
Max Span:	27.00 feet
Length:	27.00 feet
Width:	37'-0"
Rise:	5'-6"
Skew:	23 degrees
Number of Lanes:	2
R.O.W. Width:	49.50 feet
Road Orientation:	E & W
Scuppers:	0

Location:

Town:	**BRIGHTON**
Mile Point:	2.45 miles E. OF CITY LINE
NE Property:	2120-
NW Property:	N/A
SE Property:	N/A
SW Property:	2101-Robert Miller
Nearest Intersection 1:	EDGEWOOD AVENUE (C.R. #102)
Nearest Intersection 2:	WINTON ROAD (C.R. #98)

Miscellaneous Characteristics:

Traffic:	10,226
Traffic Date:	9/21/2004
Speed:	35 mph
Waterproof:	YES
Plans Availability:	NO
Maintenance 1:	MONROE COUNTY
Maintenance 2:	N/A
Posted:	0
Storm Outfalls:	2

Monroe County Bridge and Culvert Inventory

WESTSIDE DRIVE Over INTERSTATE ROUTE 490

Identification:

S.I.N.:	**04-119-126**
B.I.N.:	1048620
Year Built:	6/1/1963
Record Number:	469

Physical Characteristics:

Superstructure Type:	BEAM, STEEL/COMP
Substructure Type:	CONCRETE, REINFORCED
Number of Spans:	6
Max Span:	84.00 feet
Length:	432.00 feet
Width:	34'-0"
Rise:	15'-0"
Skew:	0 degrees
Number of Lanes:	2
R.O.W. Width:	66.00 feet
Road Orientation:	E & W
Scuppers:	4

Location:

Town:	**GATES**
Mile Point:	1.26 miles E. OF WASHINGTON ST.
NE Property:	868-M/M Hasanbegovic
NW Property:	1000-M/M Tyler
SE Property:	913-Mrs. Stiles
SW Property:	1005-M/M Renker
Nearest Intersection 1:	PIXLEY ROAD (C.R. #160)
Nearest Intersection 2:	TRABOLD ROAD (T)

Miscellaneous Characteristics:

Traffic:	6,946
Traffic Date:	9/28/2004
Speed:	40 mph
Waterproof:	NO
Plans Availability:	NO
Maintenance 1:	NEW YORK STATE
Maintenance 2:	MC
Posted:	0
Storm Outfalls:	0

WESTSIDE DRIVE Over BLACK CREEK TRIBUTARY

Identification:

S.I.N.:	**10-119-161**
B.I.N.:	CULVERT
Year Built:	6/1/1972
Record Number:	470

Physical Characteristics:

Superstructure Type:	M.P.P.A.
Substructure Type:	EARTH
Number of Spans:	1
Max Span:	7.25 feet
Length:	7.25 feet
Width:	46'-4"
Rise:	5'-3"
Skew:	0 degrees
Number of Lanes:	2
R.O.W. Width:	66.00 feet
Road Orientation:	E & W
Scuppers:	0

Location:

Town:	**OGDEN**
Mile Point:	1.61 miles E. OF ROUTE 36
NE Property:	N/A
NW Property:	2636-M/M Pengelly
SE Property:	3461-School
SW Property:	N/A
Nearest Intersection 1:	VROOM ROAD (T)
Nearest Intersection 2:	WASHINGTON STREET (S.R. #36)

Miscellaneous Characteristics:

Traffic:	1,354
Traffic Date:	5/17/2005
Speed:	40 mph
Waterproof:	NO
Plans Availability:	YES
Maintenance 1:	MONROE COUNTY
Maintenance 2:	N/A
Posted:	0
Storm Outfalls:	0

WHALEN ROAD Over THOUSAND ACRE BROOK

Identification:

S.I.N.:	**12-013-031**
B.I.N.:	CULVERT
Year Built:	6/1/1997
Record Number:	471

Physical Characteristics:

Superstructure Type:	BOX, 4 SIDED P.C.
Substructure Type:	FOOTING, CONCRETE REINFORCED
Number of Spans:	1
Max Span:	12.00 feet
Length:	12.00 feet
Width:	125'-0"
Rise:	3'-3"
Skew:	18 degrees
Number of Lanes:	2
R.O.W. Width:	49.50 feet
Road Orientation:	E & W
Scuppers:	0

Location:

Town:	**PENFIELD**
Mile Point:	0.31 miles E. OF CLARK ROAD
NE Property:	716-No info
NW Property:	746-Dolomite Co.
SE Property:	N/A
SW Property:	745-Dolomite Co.
Nearest Intersection 1:	CLARK ROAD (T)
Nearest Intersection 2:	FIVE MILE LINE ROAD (C.R. #18)

Miscellaneous Characteristics:

Traffic:	8,404
Traffic Date:	6/26/2002
Speed:	35 mph
Waterproof:	NO
Plans Availability:	YES
Maintenance 1:	MONROE COUNTY
Maintenance 2:	N/A
Posted:	0
Storm Outfalls:	0

Monroe County Bridge and Culvert Inventory

WHALEN ROAD Over IRONDEQUOIT CREEK TRIBUTARY

Identification:

S.I.N.:	**12-013-059**
B.I.N.:	CULVERT
Year Built:	6/1/1997
Record Number:	472

Physical Characteristics:

Superstructure Type:	BOX, 4 SIDED R.C.
Substructure Type:	FOOTING, CONCRETE REINFORCED
Number of Spans:	1
Max Span:	10.00 feet
Length:	10.00 feet
Width:	69'-0"
Rise:	3'-9"
Skew:	12 degrees
Number of Lanes:	2
R.O.W. Width:	49.50 feet
Road Orientation:	E & W
Scuppers:	0

Location:

Town:	**PENFIELD**
Mile Point:	0.59 miles E. OF CLARK ROAD
NE Property:	1932-No info
NW Property:	1932-No info
SE Property:	1946-No info
SW Property:	1946-No info
Nearest Intersection 1:	BAIRD ROAD (T)
Nearest Intersection 2:	FIVE MILE LINE ROAD (C.R. #18)

Miscellaneous Characteristics:

Traffic:	8,404
Traffic Date:	6/26/2002
Speed:	35 mph
Waterproof:	NO
Plans Availability:	YES
Maintenance 1:	MONROE COUNTY
Maintenance 2:	N/A
Posted:	0
Storm Outfalls:	0

WHALEN ROAD Over THOUSAND ACRE BROOK

Identification:

S.I.N.:	**12-013-092**
B.I.N.:	CULVERT
Year Built:	6/1/1997
Record Number:	473

Physical Characteristics:

Superstructure Type:	BOX, 4 SIDED R.C.
Substructure Type:	FOOTING, CONCRETE REINFORCED
Number of Spans:	1
Max Span:	10.00 feet
Length:	10.00 feet
Width:	76'-0"
Rise:	3'-6"
Skew:	18 degrees
Number of Lanes:	2
R.O.W. Width:	49.50 feet
Road Orientation:	E & W
Scuppers:	0

Location:

Town:	**PENFIELD**
Mile Point:	0.92 miles E. OF CLARK ROAD
NE Property:	902-M/M Usinger
NW Property:	SHADOW PINES DRIVE
SE Property:	HIP BROOK DRIVE
SW Property:	N/A
Nearest Intersection 1:	BAIRD ROAD (T)
Nearest Intersection 2:	FIVE MILE LINE ROAD (C.R. #18)

Miscellaneous Characteristics:

Traffic:	8,263
Traffic Date:	6/26/2002
Speed:	35 mph
Waterproof:	NO
Plans Availability:	YES
Maintenance 1:	MONROE COUNTY
Maintenance 2:	N/A
Posted:	0
Storm Outfalls:	0

WHEATLAND CENTER ROAD Over MILL CREEK TRIBUTARY

Identification:

S.I.N.:	**02-174-033**
B.I.N.:	CULVERT
Year Built:	6/1/1929
Record Number:	474

Physical Characteristics:

Superstructure Type:	BOX, 3 SIDED R.C.
Substructure Type:	FOOTING, CONCRETE REINFORCED
Number of Spans:	1
Max Span:	4.00 feet
Length:	4.00 feet
Width:	40'-0"
Rise:	3'-0"
Skew:	0 degrees
Number of Lanes:	2
R.O.W. Width:	66.00 feet
Road Orientation:	N & S
Scuppers:	0

Location:

Town:	**CHILI**
Mile Point:	0.33 miles N. OF CHILI T.L.
NE Property:	N/A
NW Property:	N/A
SE Property:	N/A
SW Property:	N/A
Nearest Intersection 1:	WICKENS ROAD (C.R. #137)
Nearest Intersection 2:	SMITH ROAD (T)

Miscellaneous Characteristics:

Traffic:	406
Traffic Date:	5/18/2004
Speed:	30 mph
Waterproof:	NO
Plans Availability:	NO
Maintenance 1:	MONROE COUNTY
Maintenance 2:	N/A
Posted:	0
Storm Outfalls:	0

Monroe County Bridge and Culvert Inventory

WHEATLAND CENTER ROAD Over MILL CREEK

Identification:

S.I.N.:	**02-174-070**
B.I.N.:	CULVERT
Year Built:	6/1/1910
Record Number:	475

Physical Characteristics:

Superstructure Type:	BOX, 3 SIDED R.C.
Substructure Type:	FOOTING, CONCRETE REINFORCED
Number of Spans:	1
Max Span:	12.92 feet
Length:	12.92 feet
Width:	47'-6"
Rise:	5'-0"
Skew:	15 degrees
Number of Lanes:	2
R.O.W. Width:	66.00 feet
Road Orientation:	N & S
Scuppers:	0

Location:

Town:	**CHILI**
Mile Point:	0.70 miles N. OF CHILI T.L.
NE Property:	N/A
NW Property:	N/A
SE Property:	120-Mr/Mrs Kovalcik
SW Property:	N/A
Nearest Intersection 1:	MORGAN ROAD (C.R. #133)
Nearest Intersection 2:	WICKENS ROAD (C.R. #137)

Miscellaneous Characteristics:

Traffic:	406
Traffic Date:	5/18/2004
Speed:	30 mph
Waterproof:	NO
Plans Availability:	YES
Maintenance 1:	MONROE COUNTY
Maintenance 2:	N/A
Posted:	0
Storm Outfalls:	0

WHEATLAND CENTER ROAD Over MILL CREEK

Identification:

S.I.N.:	**02-174-114**
B.I.N.:	CULVERT
Year Built:	6/1/1916
Record Number:	476

Physical Characteristics:

Superstructure Type:	BOX, 3 SIDED R.C.
Substructure Type:	FOOTING, CONCRETE REINFORCED
Number of Spans:	1
Max Span:	10.00 feet
Length:	10.00 feet
Width:	38'-0"
Rise:	3'-4"
Skew:	0 degrees
Number of Lanes:	2
R.O.W. Width:	66.00 feet
Road Orientation:	N & S
Scuppers:	0

Location:

Town:	**CHILI**
Mile Point:	1.14 miles N. OF CHILI T.L.
NE Property:	N/A
NW Property:	79-Mr. Williams
SE Property:	82-Mrs. Jaworski
SW Property:	83-Mr. Lenhardt
Nearest Intersection 1:	MORGAN ROAD (C.R. #133)
Nearest Intersection 2:	CLIFTON ROAD (C.R. #135)

Miscellaneous Characteristics:

Traffic:	406
Traffic Date:	5/18/2004
Speed:	30 mph
Waterproof:	NO
Plans Availability:	NO
Maintenance 1:	MONROE COUNTY
Maintenance 2:	N/A
Posted:	0
Storm Outfalls:	0

WHEATLAND CENTER ROAD Over OATKA CREEK

Identification:

S.I.N.:	**19-174-123**
B.I.N.:	3317920
Year Built:	6/1/1965
Record Number:	477

Physical Characteristics:

Superstructure Type:	BEAM, PRESTRESSED BOX
Substructure Type:	CONCRETE, REINFORCED
Number of Spans:	2
Max Span:	55.00 feet
Length:	112.00 feet
Width:	33'-5"
Rise:	12'-0"
Skew:	0 degrees
Number of Lanes:	2
R.O.W. Width:	66.00 feet
Road Orientation:	N & S
Scuppers:	0

Location:

Town:	**WHEATLAND**
Mile Point:	1.23 miles N. OF WHEATLAND T.L.
NE Property:	N/A
NW Property:	N/A
SE Property:	N/A
SW Property:	N/A
Nearest Intersection 1:	EBSARY ROAD (T)
Nearest Intersection 2:	STEWART ROAD (T)

Miscellaneous Characteristics:

Traffic:	1,522
Traffic Date:	9/15/2004
Speed:	45 mph
Waterproof:	YES
Plans Availability:	YES
Maintenance 1:	MONROE COUNTY
Maintenance 2:	N/A
Posted:	0
Storm Outfalls:	5

Monroe County Bridge and Culvert Inventory

WHEATLAND CENTER ROAD Over NEW YORK STATE THRUWAY

Identification:

S.I.N.:	**19-174-343**
B.I.N.:	5510850
Year Built:	6/1/1953
Record Number:	478

Physical Characteristics:

Superstructure Type:	BEAM, STEEL/COMP
Substructure Type:	CONCRETE, REINFORCED
Number of Spans:	4
Max Span:	76.00 feet
Length:	231.00 feet
Width:	33'-0"
Rise:	15'-0"
Skew:	0 degrees
Number of Lanes:	0
R.O.W. Width:	66.00 feet
Road Orientation:	N & S
Scuppers:	0

Location:

Town:	**WHEATLAND**
Mile Point:	3.43 miles N. OF WHEATLAND T.L.
NE Property:	N/A
NW Property:	637-Peterson Inc.
SE Property:	N/A
SW Property:	N/A
Nearest Intersection 1:	WICKENS ROAD (C.R. #137)
Nearest Intersection 2:	SMITH ROAD (T)

Miscellaneous Characteristics:

Traffic:	488
Traffic Date:	9/15/2004
Speed:	30 mph
Waterproof:	NO
Plans Availability:	YES
Maintenance 1:	THRUWAY
Maintenance 2:	MC
Posted:	0
Storm Outfalls:	0

WHITE ROAD Over SALMON CREEK TRIBUTARY

Identification:

S.I.N.:	**17-227-038**
B.I.N.:	CULVERT
Year Built:	1/1/1800
Record Number:	479

Physical Characteristics:

Superstructure Type:	BOX, 3 SIDED R.C.
Substructure Type:	FOOTING, CONCRETE REINFORCED
Number of Spans:	1
Max Span:	2.08 feet
Length:	2.08 feet
Width:	35'-4"
Rise:	2'-6"
Skew:	0 degrees
Number of Lanes:	2
R.O.W. Width:	49.50 feet
Road Orientation:	E & W
Scuppers:	0

Location:

Town:	**SWEDEN**
Mile Point:	0.38 miles E. OF WEST SWEDEN RD
NE Property:	N/A
NW Property:	N/A
SE Property:	N/A
SW Property:	N/A
Nearest Intersection 1:	REDMAN ROAD (C.R. #236)
Nearest Intersection 2:	WEST SWEDEN TOAD (C.R. #240)

Miscellaneous Characteristics:

Traffic:	1,191
Traffic Date:	8/20/2002
Speed:	55 mph
Waterproof:	NO
Plans Availability:	NO
Maintenance 1:	MONROE COUNTY
Maintenance 2:	N/A
Posted:	0
Storm Outfalls:	0

WHITNEY ROAD Over IRONDEQOUIT CREEK TRIBUTARY

Identification:

S.I.N.:	**13-017-002**
B.I.N.:	CULVERT
Year Built:	6/1/1990
Record Number:	480

Physical Characteristics:

Superstructure Type:	PIPE, REINF. CONCRETE
Substructure Type:	EARTH
Number of Spans:	1
Max Span:	6.50 feet
Length:	6.50 feet
Width:	264'-0"
Rise:	6'-6"
Skew:	0 degrees
Number of Lanes:	2
R.O.W. Width:	49.50 feet
Road Orientation:	E & W
Scuppers:	0

Location:

Town:	**PERINTON**
Mile Point:	0.02 miles E. OF LINDEN AVENUE
NE Property:	N/A
NW Property:	N/A
SE Property:	N/A
SW Property:	N/A
Nearest Intersection 1:	BAIRD ROAD (C.R #34)
Nearest Intersection 2:	LINDEN AVENUE (C.R. #15)

Miscellaneous Characteristics:

Traffic:	13,079
Traffic Date:	11/15/2005
Speed:	35 mph
Waterproof:	NO
Plans Availability:	NO
Maintenance 1:	MONROE COUNTY
Maintenance 2:	N/A
Posted:	0
Storm Outfalls:	0

Monroe County Bridge and Culvert Inventory

WHITNEY ROAD Over IRONDEQUOIT CREEK TRIBUTARY

Identification:

S.I.N.:	**13-017-081**
B.I.N.:	CULVERT
Year Built:	6/1/1975
Record Number:	481

Physical Characteristics:

Superstructure Type:	M.P.P.A.
Substructure Type:	EARTH
Number of Spans:	1
Max Span:	9.75 feet
Length:	9.75 feet
Width:	70'-0"
Rise:	6'-7"
Skew:	22 degrees
Number of Lanes:	2
R.O.W. Width:	49.50 feet
Road Orientation:	E & W
Scuppers:	0

Location:

Town:	**PERINTON**
Mile Point:	0.81 miles E. OF LINDEN AVENUE
NE Property:	400-County of Monroe
NW Property:	N/A
SE Property:	430-Cresent Valley
SW Property:	N/A
Nearest Intersection 1:	BAIRD ROAD (C.R. #34)
Nearest Intersection 2:	LINDEN AVENUE (C.R. #15)

Miscellaneous Characteristics:

Traffic:	13,079
Traffic Date:	11/15/2005
Speed:	35 mph
Waterproof:	NO
Plans Availability:	NO
Maintenance 1:	MONROE COUNTY
Maintenance 2:	N/A
Posted:	0
Storm Outfalls:	0

WHITNEY ROAD Over THOMAS CREEK

Identification:

S.I.N.:	**13-017-405**
B.I.N.:	CULVERT
Year Built:	6/1/1928
Record Number:	482

Physical Characteristics:

Superstructure Type:	BOX, 3 SIDED R.C.
Substructure Type:	FOOTING, CONCRETE REINFORCED
Number of Spans:	1
Max Span:	15.00 feet
Length:	15.00 feet
Width:	42'-9"
Rise:	7'-6"
Skew:	0 degrees
Number of Lanes:	2
R.O.W. Width:	49.50 feet
Road Orientation:	N & S
Scuppers:	0

Location:

Town:	**PERINTON**
Mile Point:	4.05 miles E. OF LINDEN AVENUE
NE Property:	N/A
NW Property:	N/A
SE Property:	N/A
SW Property:	1735-Mr. Lamanna
Nearest Intersection 1:	CARTER ROAD (C.R. #30)
Nearest Intersection 2:	HAMILTON ROAD (T)

Miscellaneous Characteristics:

Traffic:	3,552
Traffic Date:	11/15/2005
Speed:	35 mph
Waterproof:	NO
Plans Availability:	NO
Maintenance 1:	MONROE COUNTY
Maintenance 2:	N/A
Posted:	0
Storm Outfalls:	0

WILDER ROAD Over SALMON CREEK

Identification:

S.I.N.:	**11-193-003**
B.I.N.:	3317810
Year Built:	6/1/1950
Record Number:	483

Physical Characteristics:

Superstructure Type:	BEAM, STEEL/COMP
Substructure Type:	CONCRETE, REINFORCED
Number of Spans:	2
Max Span:	36.00 feet
Length:	74.00 feet
Width:	33'-0"
Rise:	13'-6"
Skew:	15 degrees
Number of Lanes:	2
R.O.W. Width:	66.00 feet
Road Orientation:	N & S
Scuppers:	0

Location:

Town:	**PARMA**
Mile Point:	0.03 miles E. OF BENNETT ROAD
NE Property:	700-Mr. Kellum
NW Property:	N/A
SE Property:	N/A
SW Property:	N/A
Nearest Intersection 1:	EAST MANITOU ROAD (S.R. #261)
Nearest Intersection 2:	BENNETT ROAD (C.R. #220)

Miscellaneous Characteristics:

Traffic:	7,560
Traffic Date:	5/3/2005
Speed:	45 mph
Waterproof:	YES
Plans Availability:	YES
Maintenance 1:	MONROE COUNTY
Maintenance 2:	N/A
Posted:	0
Storm Outfalls:	0

Monroe County Bridge and Culvert Inventory

WILER ROAD Over WEST CREEK

Identification:

S.I.N.:	**06-666-140**
B.I.N.:	2257970
Year Built:	6/1/1950
Record Number:	484

Physical Characteristics:

Superstructure Type:	ARCH, JACK
Substructure Type:	CONCRETE, REINFORCED
Number of Spans:	1
Max Span:	28.00 feet
Length:	28.00 feet
Width:	26'-1"
Rise:	6'-0"
Skew:	0 degrees
Number of Lanes:	2
R.O.W. Width:	49.50 feet
Road Orientation:	N & S
Scuppers:	4

Location:

Town:	**HAMLIN**
Mile Point:	1.40 miles N. OF ROOSEVELT HIGH
NE Property:	N/A
NW Property:	N/A
SE Property:	N/A
SW Property:	N/A
Nearest Intersection 1:	BRICK SCHOOL HOUSE ROAD (C.R. #203)
Nearest Intersection 2:	HAMLIN CENTER ROAD (C.R. #207)

Miscellaneous Characteristics:

Traffic:	208
Traffic Date:	6/1/2002
Speed:	40 mph
Waterproof:	NO
Plans Availability:	NO
Maintenance 1:	HAMLIN
Maintenance 2:	N/A
Posted:	0
Storm Outfalls:	0

WINSLOW ROAD Over NEW YORK STATE THRUWAY

Identification:

S.I.N.:	**19-188-032**
B.I.N.:	5510840
Year Built:	6/1/1952
Record Number:	485

Physical Characteristics:

Superstructure Type:	BEAM, STEEL/COMP
Substructure Type:	CONCRETE, REINFORCED
Number of Spans:	4
Max Span:	82.00 feet
Length:	260.00 feet
Width:	33'-0"
Rise:	14'-0"
Skew:	0 degrees
Number of Lanes:	2
R.O.W. Width:	66.00 feet
Road Orientation:	N & S
Scuppers:	0

Location:

Town:	**WHEATLAND**
Mile Point:	0.32 miles N. OF BELCODA ROAD
NE Property:	N/A
NW Property:	N/A
SE Property:	787-Mr. Yahn
SW Property:	788-Mr. Dowdell
Nearest Intersection 1:	STEARNS ROAD (T)
Nearest Intersection 2:	BELCODA ROAD (C.R. #186)

Miscellaneous Characteristics:

Traffic:	446
Traffic Date:	10/15/2004
Speed:	55 mph
Waterproof:	NO
Plans Availability:	NO
Maintenance 1:	THRUWAY
Maintenance 2:	MC
Posted:	0
Storm Outfalls:	0

WINTON ROAD Over ALLEN CREEK

Identification:

S.I.N.:	**01-098-006**
B.I.N.:	3368050
Year Built:	6/1/1965
Record Number:	486

Physical Characteristics:

Superstructure Type:	BOX, 3 SIDED R.C.
Substructure Type:	EARTH
Number of Spans:	2
Max Span:	12.00 feet
Length:	24.00 feet
Width:	186'-0"
Rise:	8'-10"
Skew:	20 degrees
Number of Lanes:	4
R.O.W. Width:	99.00 feet
Road Orientation:	N & S
Scuppers:	0

Location:

Town:	**BRIGHTON**
Mile Point:	0.06 miles N. OF BRI-HEN T.L.RD
NE Property:	N/A
NW Property:	N/A
SE Property:	N/A
SW Property:	N/A
Nearest Intersection 1:	INTERSTATE ROUTE #590
Nearest Intersection 2:	BRIGHTON-HENRIETTA T.L. ROAD (C.R. #85

Miscellaneous Characteristics:

Traffic:	16,269
Traffic Date:	9/21/2004
Speed:	45 mph
Waterproof:	NO
Plans Availability:	YES
Maintenance 1:	MONROE COUNTY
Maintenance 2:	N/A
Posted:	0
Storm Outfalls:	1

Monroe County Bridge and Culvert Inventory

WINTON ROAD Over ALLEN CREEK TRIBUTARY

Identification:

S.I.N.:	**01-098-017**
B.I.N.:	CULVERT
Year Built:	6/1/1965
Record Number:	487

Physical Characteristics:

Superstructure Type:	BOX, 4 SIDED R.C.
Substructure Type:	FOOTING, CONCRETE REINFORCED
Number of Spans:	1
Max Span:	5.00 feet
Length:	5.00 feet
Width:	278'-0"
Rise:	4'-0"
Skew:	0 degrees
Number of Lanes:	4
R.O.W. Width:	99.00 feet
Road Orientation:	N & S
Scuppers:	0

Location:

Town:	**BRIGHTON**
Mile Point:	0.17 miles N. OF BRI-HEN T.L.RD
NE Property:	N/A
NW Property:	N/A
SE Property:	N/A
SW Property:	N/A
Nearest Intersection 1:	SOUTH OF THE ERIE CANAL
Nearest Intersection 2:	BRIGHTON-HENRIETTA T.L. ROAD (C.R. #85

Miscellaneous Characteristics:

Traffic:	27,833
Traffic Date:	6/9/2004
Speed:	45 mph
Waterproof:	NO
Plans Availability:	NO
Maintenance 1:	MONROE COUNTY
Maintenance 2:	N/A
Posted:	0
Storm Outfalls:	0

WINTON ROAD Over ERIE CANAL

Identification:

S.I.N.:	**01-098-026**
B.I.N.:	4443090
Year Built:	6/1/1992
Record Number:	488

Physical Characteristics:

Superstructure Type:	BEAM, STEEL/COMP
Substructure Type:	CONCRETE, REINFORCED
Number of Spans:	3
Max Span:	100.00 feet
Length:	266.00 feet
Width:	56'-0"
Rise:	18'-0"
Skew:	0 degrees
Number of Lanes:	4
R.O.W. Width:	99.00 feet
Road Orientation:	N & S
Scuppers:	4

Location:

Town:	**BRIGHTON**
Mile Point:	0.26 miles N. OF BRI-HEN T.L.RD
NE Property:	N/A
NW Property:	N/A
SE Property:	N/A
SW Property:	N/A
Nearest Intersection 1:	FRENCH ROAD
Nearest Intersection 2:	BRIGHTON-HENRIETTA T.L. ROAD (C.R. #85

Miscellaneous Characteristics:

Traffic:	16,269
Traffic Date:	9/21/2004
Speed:	45 mph
Waterproof:	NO
Plans Availability:	YES
Maintenance 1:	MONROE COUNTY
Maintenance 2:	N/A
Posted:	0
Storm Outfalls:	0

WINTON ROAD Over ALLEN CREEK TRIBUTARY

Identification:

S.I.N.:	**01-098-130**
B.I.N.:	CULVERT
Year Built:	6/1/1967
Record Number:	489

Physical Characteristics:

Superstructure Type:	C.M.P.
Substructure Type:	EARTH
Number of Spans:	2
Max Span:	6.00 feet
Length:	14.00 feet
Width:	90'-0"
Rise:	6'-0"
Skew:	20 degrees
Number of Lanes:	4
R.O.W. Width:	99.00 feet
Road Orientation:	N & S
Scuppers:	0

Location:

Town:	**BRIGHTON**
Mile Point:	1.30 miles N. OF BRI-HEN T.L.RD
NE Property:	N/A
NW Property:	N/A
SE Property:	1800-Little Barrys
SW Property:	N/A
Nearest Intersection 1:	WESTFALL ROAD (C.R. #239)
Nearest Intersection 2:	INTERSTATE ROUTE #590

Miscellaneous Characteristics:

Traffic:	16,269
Traffic Date:	9/21/2004
Speed:	40 mph
Waterproof:	NO
Plans Availability:	NO
Maintenance 1:	MONROE COUNTY
Maintenance 2:	N/A
Posted:	0
Storm Outfalls:	0

Monroe County Bridge and Culvert Inventory

WINTON ROAD Over ALLEN CREEK TRIBUTARY

Identification:

S.I.N.:	**01-098-212**
B.I.N.:	CULVERT
Year Built:	6/1/1928
Record Number:	490

Physical Characteristics:

Superstructure Type:	BOX, 3 SIDED R.C.
Substructure Type:	FOOTING, CONCRETE REINFORCED
Number of Spans:	1
Max Span:	9.00 feet
Length:	9.00 feet
Width:	66'-0"
Rise:	4'-6"
Skew:	0 degrees
Number of Lanes:	4
R.O.W. Width:	66.00 feet
Road Orientation:	N & S
Scuppers:	0

Location:

Town:	**BRIGHTON**
Mile Point:	2.12 miles N. OF BRI-HEN T.L.RD
NE Property:	N/A
NW Property:	N/A
SE Property:	HIGH SCHOOL
SW Property:	1105
Nearest Intersection 1:	ELMWOOD AVENUE (C.R. #87)
Nearest Intersection 2:	WESTFALL ROAD (C.R. #239)

Miscellaneous Characteristics:

Traffic:	13,015
Traffic Date:	9/21/2004
Speed:	35 mph
Waterproof:	NO
Plans Availability:	NO
Maintenance 1:	MONROE COUNTY
Maintenance 2:	N/A
Posted:	0
Storm Outfalls:	0

WINTON ROAD Over INTERSTATE ROUTE 590

Identification:

S.I.N.:	**08-098-042**
B.I.N.:	1026070
Year Built:	6/1/1960
Record Number:	491

Physical Characteristics:

Superstructure Type:	BEAM, STEEL/COMP
Substructure Type:	CONCRETE, REINFORCED
Number of Spans:	4
Max Span:	248.00 feet
Length:	248.00 feet
Width:	59'-10"
Rise:	17'-0"
Skew:	0 degrees
Number of Lanes:	4
R.O.W. Width:	49.50 feet
Road Orientation:	N & S
Scuppers:	0

Location:

Town:	**IRONDEQUOIT**
Mile Point:	0.42 miles N.OF IRONDEQUOIT T.L
NE Property:	N/A
NW Property:	N/A
SE Property:	1400-American Cancer
SW Property:	1393-Ms. Almeida
Nearest Intersection 1:	CULVER PARKWAY (T)
Nearest Intersection 2:	EMPIRE BOULEVARD (S.R. #404)

Miscellaneous Characteristics:

Traffic:	7,556
Traffic Date:	9/14/2004
Speed:	40 mph
Waterproof:	NO
Plans Availability:	NO
Maintenance 1:	NEW YORK STATE
Maintenance 2:	MC
Posted:	0
Storm Outfalls:	0

WOODARD ROAD Over FOUR MILE CREEK

Identification:

S.I.N.:	**18-555-069**
B.I.N.:	2211220
Year Built:	6/1/1998
Record Number:	492

Physical Characteristics:

Superstructure Type:	BOX, 3 SIDED P.C.
Substructure Type:	FOOTING, CONCRETE REINFORCED
Number of Spans:	3
Max Span:	30.00 feet
Length:	32.00 feet
Width:	37'-0"
Rise:	8'-0"
Skew:	0 degrees
Number of Lanes:	2
R.O.W. Width:	49.50 feet
Road Orientation:	E & W
Scuppers:	0

Location:

Town:	**WEBSTER**
Mile Point:	0.69 miles E. OF BASKET ROAD
NE Property:	N/A
NW Property:	1780-M/M Bischoping
SE Property:	N/A
SW Property:	336 BASKET ROAD
Nearest Intersection 1:	MONROE-WAYNE C.L. ROAD
Nearest Intersection 2:	BASKET ROAD (C.R. #4)

Miscellaneous Characteristics:

Traffic:	331
Traffic Date:	8/1/1985
Speed:	40 mph
Waterproof:	NO
Plans Availability:	NO
Maintenance 1:	MONROE COUNTY
Maintenance 2:	N/A
Posted:	0
Storm Outfalls:	0

Monroe County Bridge and Culvert Inventory

WOODRUFF ROAD Over HONEOYE CREEK TRIBUTARY

Identification:

S.I.N.:	**16-082-031**
B.I.N.:	CULVERT
Year Built:	1/1/1800
Record Number:	493

Physical Characteristics:

Superstructure Type:	C.M.P.A.
Substructure Type:	EARTH
Number of Spans:	1
Max Span:	11.33 feet
Length:	11.33 feet
Width:	60'-0"
Rise:	9'-0"
Skew:	0 degrees
Number of Lanes:	2
R.O.W. Width:	66.00 feet
Road Orientation:	N & S
Scuppers:	0

Location:

Town:	**RUSH**
Mile Point:	0.31 miles N.OF HONYE FALLS RD
NE Property:	434-M/M Sims
NW Property:	411-Roy Sanford
SE Property:	500-Ronald Pearl
SW Property:	499-M/M Cole
Nearest Intersection 1:	EAST RIVER ROAD (C.R. #84)
Nearest Intersection 2:	HONEOYE FALLS ROAD #6 (C.R. #63)

Miscellaneous Characteristics:

Traffic:	481
Traffic Date:	6/28/2005
Speed:	55 mph
Waterproof:	NO
Plans Availability:	NO
Maintenance 1:	MONROE COUNTY
Maintenance 2:	N/A
Posted:	0
Storm Outfalls:	0

WOOLSTON ROAD Over IRONDEQUOIT CREEK

Identification:

S.I.N.:	**13-029-032**
B.I.N.:	3317850
Year Built:	6/1/2002
Record Number:	494

Physical Characteristics:

Superstructure Type:	BEAM, STEEL
Substructure Type:	CONCRETE, REINFORCED
Number of Spans:	1
Max Span:	39.00 feet
Length:	39.00 feet
Width:	38'
Rise:	7'-9"
Skew:	0 degrees
Number of Lanes:	2
R.O.W. Width:	49.50 feet
Road Orientation:	E & W
Scuppers:	0

Location:

Town:	**PERINTON**
Mile Point:	0.32 miles E. OF PERINTON T.L.
NE Property:	N/A
NW Property:	N/A
SE Property:	N/A
SW Property:	N/A
Nearest Intersection 1:	FISHER ROAD (T)
Nearest Intersection 2:	RAILROAD MILLS ROAD (C.R. #68)

Miscellaneous Characteristics:

Traffic:	624
Traffic Date:	7/17/2002
Speed:	25 mph
Waterproof:	YES
Plans Availability:	NO
Maintenance 1:	MONROE COUNTY
Maintenance 2:	N/A
Posted:	0
Storm Outfalls:	0

WORKS ROAD Over HONEOYE CREEK TRIBUTARY

Identification:

S.I.N.:	**16-078-154**
B.I.N.:	CULVERT
Year Built:	6/1/1917
Record Number:	495

Physical Characteristics:

Superstructure Type:	BOX, 3 SIDED R.C.
Substructure Type:	FOOTING, CONCRETE REINFORCED
Number of Spans:	1
Max Span:	4.67 feet
Length:	4.67 feet
Width:	36'-6"
Rise:	3'-5"
Skew:	0 degrees
Number of Lanes:	2
R.O.W. Width:	66.00 feet
Road Orientation:	N & S
Scuppers:	0

Location:

Town:	**RUSH**
Mile Point:	1.54 miles N. OF RUSH T.L.
NE Property:	250-M/M Tubbs
NW Property:	N/A
SE Property:	N/A
SW Property:	291-M/M Ferrari
Nearest Intersection 1:	5 PTS.-HONEOYE FALLS ROAD (T)
Nearest Intersection 2:	HONEOYE FALLS ROAD NO. 6 (C.R. #63)

Miscellaneous Characteristics:

Traffic:	468
Traffic Date:	8/24/2004
Speed:	55 mph
Waterproof:	NO
Plans Availability:	YES
Maintenance 1:	MONROE COUNTY
Maintenance 2:	N/A
Posted:	0
Storm Outfalls:	0

Monroe County Bridge and Culvert Inventory

WORKS ROAD Over HONEOYE CREEK TRIBUTARY

Identification:

S.I.N.:	**16-078-217**
B.I.N.:	CULVERT
Year Built:	1/1/1800
Record Number:	496

Physical Characteristics:

Superstructure Type:	BOX, 3 SIDED R.C.
Substructure Type:	FOOTING, CONCRETE REINFORCED
Number of Spans:	1
Max Span:	2.00 feet
Length:	2.00 feet
Width:	36'-0"
Rise:	1'-6"
Skew:	0 degrees
Number of Lanes:	2
R.O.W. Width:	66.00 feet
Road Orientation:	N & S
Scuppers:	0

Location:

Town:	**RUSH**
Mile Point:	2.17 miles N. OF RUSH T.L.
NE Property:	250-M/M Tubbs
NW Property:	N/A
SE Property:	N/A
SW Property:	N/A
Nearest Intersection 1:	PHELPS ROAD (C.R. #76)
Nearest Intersection 2:	KAVANAUGH ROAD (T)

Miscellaneous Characteristics:

Traffic:	468
Traffic Date:	8/24/2004
Speed:	55 mph
Waterproof:	NO
Plans Availability:	NO
Maintenance 1:	MONROE COUNTY
Maintenance 2:	N/A
Posted:	0
Storm Outfalls:	0

WYE BRIDGE ROAD Over ROUND POND CREEK

Identification:

S.I.N.:	**05-666-001**
B.I.N.:	2257860
Year Built:	6/1/1975
Record Number:	497

Physical Characteristics:

Superstructure Type:	PLANKS, CORR./CONCRETE
Substructure Type:	FOOTING, CONCRETE REINFORCED
Number of Spans:	1
Max Span:	33.00 feet
Length:	33.00 feet
Width:	25'-0"
Rise:	7'-0"
Skew:	0 degrees
Number of Lanes:	2
R.O.W. Width:	0.00 feet
Road Orientation:	N & S
Scuppers:	0

Location:

Town:	**GREECE**
Mile Point:	0.01 miles W. OF KINMONT DRIVE
NE Property:	N/A
NW Property:	N/A
SE Property:	N/A
SW Property:	N/A
Nearest Intersection 1:	KINMONT DRIVE (T)
Nearest Intersection 2:	MARLBANK DRIVE (T)

Miscellaneous Characteristics:

Traffic:	364
Traffic Date:	6/1/1998
Speed:	25 mph
Waterproof:	NO
Plans Availability:	NO
Maintenance 1:	GREECE
Maintenance 2:	N/A
Posted:	0
Storm Outfalls:	0

SUMMARY INVENTORY SORTED BY S.I.N.

SECTION 2

Sorted by S. I. N.

S.I.N.	B.I.N.	CARRIED	CROSSED	TOWN
01-083-110	3361580	CRITTENDEN ROAD	RED CREEK TRIBUTARY	BRIGHTON
01-083-138	3317420	CRITTENDEN ROAD	RED CREEK	BRIGHTON
01-085-015	3316970	BRIGHTON-HENRIETTA T.L. ROAD	RED CREEK	BRIGHTON
01-085-220	1069330	BRIGHTON-HENRIETTA T.L. ROAD	N.Y.S. ROUTE 15A	BRIGHTON
01-085-249	CULVERT	BRIGHTON-HENRIETTA T.L. ROAD	ALLEN CREEK TRIBUTARY	BRIGHTON
01-085-265	1070790	BRIGHTON-HENRIETTA T.L. ROAD	INTERSTATE ROUTE 390	BRIGHTON
01-085-339	3368040	BRIGHTON-HENRIETTA T.L. ROAD	ALLEN CREEK	BRIGHTON
01-087-080	CULVERT	ELMWOOD AVENUE	ALLEN CREEK TRIBUTARY	BRIGHTON
01-087-215	CULVERT	ELMWOOD AVENUE	ALLEN CREEK TRIBUTARY	BRIGHTON
01-087-257	1025970	ELMWOOD AVENUE	INTERSTATE ROUTE 590	BRIGHTON
01-087-302	CULVERT	ELMWOOD AVENUE	ALLEN CREEK TRIBUTARY	BRIGHTON
01-098-006	3368050	WINTON ROAD	ALLEN CREEK	BRIGHTON
01-098-017	CULVERT	WINTON ROAD	ALLEN CREEK TRIBUTARY	BRIGHTON
01-098-026	4443090	WINTON ROAD	ERIE CANAL	BRIGHTON
01-098-130	CULVERT	WINTON ROAD	ALLEN CREEK TRIBUTARY	BRIGHTON
01-098-212	CULVERT	WINTON ROAD	ALLEN CREEK TRIBUTARY	BRIGHTON
01-100-069	4443100	CLINTON AVENUE SOUTH	ERIE CANAL	BRIGHTON
01-100-100	1070920	CLINTON AVENUE SOUTH	INTERSTATE ROUTE 590	BRIGHTON
01-102-091	1025940	EDGEWOOD AVENUE	INTERSTATE ROUTE 590	BRIGHTON
01-102-162	3317400	EDGEWOOD AVENUE	ALLEN CREEK	BRIGHTON
01-239-245	3317410	WESTFALL ROAD	ALLEN CREEK	BRIGHTON
01-271-010	CULVERT	CLOVER STREET	ALLEN CREEK TRIBUTARY	BRIGHTON
01-271-017	CULVERT	CLOVER STREET	ALLEN CREEK TRIBUTARY	BRIGHTON
01-271-050	1029000	CLOVER STREET	ALLEN CREEK	BRIGHTON
01-271-075	CULVERT	CLOVER STREET	ALLEN CREEK TRIBUTARY	BRIGHTON
01-271-115	CULVERT	CLOVER STREET	ALLEN CREEK TRIBUTARY	BRIGHTON
01-444-050	4318000	GENESEE PARK ROAD	RED CREEK	BRIGHTON
01-666-001	2211050	CORWIN ROAD	IRONDEQUOIT CREEK	BRIGHTON

Sorted by S. I. N.

S.I.N.	B.I.N.	CARRIED	CROSSED	TOWN
01-666-002	2211060	EVANS LANE	ALLEN CREEK	BRIGHTON
01-666-003	2211070	FRENCH ROAD	ALLEN CREEK	BRIGHTON
01-999-000	4443760	STEAM LINE	ERIE CANAL	BRIGHTON
02-121-059	3359980	CHESTNUT RIDGE ROAD	CSX RAILROAD	CHILI
02-123-073	CULVERT	KING ROAD	BLACK CREEK TRIBUTARY	CHILI
02-127-027	CULVERT	BEAVER ROAD	BLACK CREEK TRIBUTARY	CHILI
02-129-002	3317440	ARCHER ROAD	BLACK CREEK	CHILI
02-129-053	CULVERT	ARCHER ROAD	BLACK CREEK TRIBUTARY	CHILI
02-131-016	CULVERT	DAVIS ROAD	BLACK CREEK TRIBUTARY	CHILI
02-133-042	CULVERT	MORGAN ROAD	MILL CREEK	CHILI
02-133-099	CULVERT	MORGAN ROAD	BLACK CREEK TRIBUTARY	CHILI
02-133-204	CULVERT	MORGAN ROAD	BLACK CREEK TRIBUTARY	CHILI
02-164-078	3317450	BEAHAN ROAD	LITTLE BLACK CREEK	CHILI
02-168-110	1048600	PAUL ROAD	INTERSTATE 490	CHILI
02-168-112	1095550	PAUL ROAD	INTERSTATE ROUTE 490	CHILI
02-170-029	5510860	UNION STREET	NEW YORK STATE THRUWAY	CHILI
02-170-226	CULVERT	UNION STREET	MILL CREEK	CHILI
02-170-351	CULVERT	UNION STREET	BLACK CREEK TRIBUTARY	CHILI
02-170-364	3317430	UNION STREET	BLACK CREEK	CHILI
02-172-160	CULVERT	STOTTLE ROAD	MILL CREEK	CHILI
02-172-212	CULVERT	STOTTLE ROAD	BLACK CREEK TRIBUTARY	CHILI
02-172-256	3317460	STOTTLE ROAD	BLACK CREEK TRIBUTARY	CHILI
02-172-258	3317470	STOTTLE ROAD	BLACK CREEK	CHILI
02-174-033	CULVERT	WHEATLAND CENTER ROAD	MILL CREEK TRIBUTARY	CHILI
02-174-070	CULVERT	WHEATLAND CENTER ROAD	MILL CREEK	CHILI
02-174-114	CULVERT	WHEATLAND CENTER ROAD	MILL CREEK	CHILI
02-555-020	3316980	STUART ROAD	BLACK CREEK	CHILI
03-215-046	CULVERT	LAWRENCE ROAD	MORMAN CREEK	CLARKSON

Sorted by S. I. N.

S.I.N.	B.I.N.	CARRIED	CROSSED	TOWN
03-215-067	3316990	LAWRENCE ROAD	MORMAN CREEK	CLARKSON
03-215-157	CULVERT	LAWRENCE ROAD	MORMAN CREEK TRIBUTARY	CLARKSON
03-215-248	3317000	LAWRENCE ROAD	BROCKPORT CREEK	CLARKSON
03-215-358	3317010	LAWRENCE ROAD	OTIS CREEK	CLARKSON
03-217-037	3317030	LAWTON ROAD	MOORMAN CREEK	CLARKSON
03-217-137	CULVERT	LAWTON ROAD	BROCKPORT CREEK	CLARKSON
03-219-058	CULVERT	IRELAND ROAD	OTIS CREEK TRIBUTARY	CLARKSON
03-219-105	3317020	IRELAND ROAD	SALMON CREEK	CLARKSON
03-219-144	CULVERT	IRELAND ROAD	OTIS CREEK TRIBUTARY	CLARKSON
03-221-018	CULVERT	EAST AVENUE	BROCKPORT CREEK	CLARKSON
03-221-068	CULVERT	EAST AVENUE	BROCKPORT CREEK	CLARKSON
03-221-180	CULVERT	EAST AVENUE	OTIS CREEK TRIBUTARY	CLARKSON
03-236-025	CULVERT	REDMAN ROAD	MORMAN CREEK	CLARKSON
03-236-141	CULVERT	REDMAN ROAD	WEST FORK CREEK	CLARKSON
03-236-179	CULVERT	REDMAN ROAD	SANDY CREEK TRIBUTARY	CLARKSON
03-236-328	CULVERT	REDMAN ROAD	WEST CREEK	CLARKSON
03-236-344	CULVERT	REDMAN ROAD	WEST CREEK TRIBUTARY	CLARKSON
03-236-386	CULVERT	REDMAN ROAD	WEST CREEK TRIBUTARY	CLARKSON
03-555-025	3317480	GILMORE ROAD	BROCKPORT CREEK	CLARKSON
03-555-064	2211080	DRAKE ROAD	MORMAN CREEK	CLARKSON
04-119-126	1048620	WESTSIDE DRIVE	INTERSTATE ROUTE 490	GATES
04-154-052	4443110	LEE ROAD	ERIE CANAL	GATES
04-156-005	CULVERT	WEGMAN ROAD	LITTLE BLACK CREEK TRIBUTAF	GATES
04-156-070	1048670	WEGMAN ROAD	INTERSTATE ROUTE 490	GATES
04-156-073	1095570	WEGMAN ROAD	INTERSTATE ROUTE 490	GATES
04-158-164	CULVERT	ELMGROVE ROAD	ROUND CREEK TRIBUTARY	GATES
04-160-059	3317040	PIXLEY ROAD	LITTLE BLACK CREEK	GATES
04-555-045	3317490	TRABOLD ROAD	LITTLE BLACK CREEK	GATES

Sorted by S. I. N.

S.I.N.	B.I.N.	CARRIED	CROSSED	TOWN
04-666-020	2257850	HARPINGTON DRIVE	LITTLE BLACK CREEK	GATES
04-666-143	1074710	MANITOU ROAD	NEW YORK STATE ROUTE 531	GATES
05-101-122	CULVERT	BRITTON ROAD	FLEMING CREEK	GREECE
05-107-025	3317070	FRISBEE HILL ROAD	BUTTONWOOD CREEK	GREECE
05-109-066	3370050	ENGLISH ROAD	LARKIN CREEK	GREECE
05-109-152	CULVERT	ENGLISH ROAD	ROUND POND CREEK TRIBUTARY	GREECE
05-109-166	CULVERT	ENGLISH ROAD	ROUND POND CREEK TRIBUTARY	GREECE
05-109-197	CULVERT	ENGLISH ROAD	ROUND POND CREEK TRIBUTARY	GREECE
05-109-255	CULVERT	ENGLISH ROAD	KIRK CREEK	GREECE
05-109-311	CULVERT	ENGLISH ROAD	PADDY HILL CREEK	GREECE
05-109-316	1072370	ENGLISH ROAD	INTERSTATE ROUTE 390	GREECE
05-111-159	CULVERT	RIDGEWAY AVENUE	ROUND POND TRIBUTARY	GREECE
05-111-215	CULVERT	RIDGEWAY AVENUE	ROUND POND TRIBUTARY	GREECE
05-111-237	CULVERT	RIDGEWAY AVENUE	ROUND POND TRIBUTARY	GREECE
05-111-374	1062510	RIDGEWAY AVENUE	INTERSTATE ROUTE 390	GREECE
05-111-416	3211140	RIDGEWAY AVENUE	KODAK ROAD (PRIVATE)	GREECE
05-126-020	1036010	GREENLEAF ROAD	LAKE ONTARIO STATE PARKWAY	GREECE
05-128-082	3361650	BEACH AVENUE	SLATER CREEK	GREECE
05-130-147	3317560	EDGEMERE DRIVE	LONG POND OUTLET	GREECE
05-130-292	3317570	EDGEMERE DRIVE	BUCK POND OUTLET	GREECE
05-130-350	3211130	EDGEMERE DRIVE	ROUND POND OUTLET	GREECE
05-132-100	CULVERT	DEWEY AVENUE	FLEMING CREEK	GREECE
05-132-283	CULVERT	DEWEY AVENUE	SLATER CREEK	GREECE
05-134-066	3317080	ISLAND COTTAGE ROAD	ROUND POUND CREEK	GREECE
05-134-117	1072410	ISLAND COTTAGE ROAD	LAKE ONTARIO STATE PARKWAY	GREECE
05-136-023	4443120	LONG POND ROAD	ERIE CANAL	GREECE
05-136-256	3369710	LONG POND ROAD	ROUND POND CREEK	GREECE
05-136-465	3368060	LONG POND ROAD	ROUND POND CREEK	GREECE

Sorted by S. I. N.

S.I.N.	B.I.N.	CARRIED	CROSSED	TOWN
05-136-628	3317580	LONG POND ROAD	LARKIN CREEK	GREECE
05-136-648	CULVERT	LONG POND ROAD	LARKIN CREEK TRIBUTARY	GREECE
05-136-689	CULVERT	LONG POND ROAD	LARKIN CREEK TRIBUTARY	GREECE
05-136-711	1035950	LONG POND ROAD	LAKE ONTARIO STATE PARKWAY	GREECE
05-138-030	1072430	LOWDEN POINT ROAD	LAKE ONTARIO STATE PARKWAY	GREECE
05-138-031	1035930	LOWDEN POINT ROAD	LAKE ONTARIO STATE PARKWAY	GREECE
05-138-176	3317610	LOWDEN POINT ROAD	CRANBERRY POND OUTLET	GREECE
05-140-073	1035920	EAST MANITOU ROAD	LAKE ONTARIO STATE PARKWAY	GREECE
05-142-019	CULVERT	FLYNN ROAD	SMITH CREEK	GREECE
05-142-086	CULVERT	FLYNN ROAD	LARKIN CREEK TRIBUTARY	GREECE
05-142-195	3317590	FLYNN ROAD	NORTHRUP CREEK	GREECE
05-144-019	3368080	NORTH GREECE ROAD	LARKIN CREEK	GREECE
05-144-188	CULVERT	NORTH GREECE ROAD	SMITH CREEK	GREECE
05-144-232	CULVERT	NORTH GREECE ROAD	SMITH CREEK TRIBUTARY	GREECE
05-144-361	3317500	NORTH GREECE ROAD	NORTHRUP CREEK	GREECE
05-144-399	3317510	NORTH GREECE ROAD	NORTHRUP CREEK	GREECE
05-144-428	3317520	NORTH GREECE ROAD	NORTHRUP CREEK	GREECE
05-144-454	3317530	NORTH GREECE ROAD	NORTHRUP CREEK	GREECE
05-144-461	3317050	NORTH GREECE ROAD	BLACK CREEK	GREECE
05-144-532	CULVERT	NORTH GREECE ROAD	BUTTONWOOD CREEK TRIBUTAR	GREECE
05-144-566	3317060	NORTH GREECE ROAD	BUTTONWOOD CREEK	GREECE
05-152-040	CULVERT	LATONA ROAD	PADDY HILL CREEK	GREECE
05-152-049	CULVERT	LATONA ROAD	PADDY HILL CREEK	GREECE
05-208-063	4443130	MANITOU ROAD	ERIE CANAL	GREECE
05-208-172	CULVERT	MANITOU ROAD	LARKIN CREEK	GREECE
05-208-238	CULVERT	MANITOU ROAD	SMITH CREEK	GREECE
05-251-024	CULVERT	MILL ROAD	SMITH CREEK TRIBUTARY	GREECE
05-251-045	CULVERT	MILL ROAD	SMITH CREEK	GREECE

Sorted by S. I. N.

S.I.N.	B.I.N.	CARRIED	CROSSED	TOWN
05-251-069	CULVERT	MILL ROAD	LARKIN CREEK	GREECE
05-251-157	3370060	MILL ROAD	LARKIN CREEK	GREECE
05-251-269	CULVERT	MILL ROAD	ROUND POND CREEK TRIBUTARY	GREECE
05-262-038	3317540	KIRK ROAD	ROUND POND CREEK	GREECE
05-262-041	3317550	KIRK ROAD	ROUND POND CREEK TRIBUTARY	GREECE
05-267-006	3367000	VINTAGE LANE	ROUND POND CREEK	GREECE
05-267-069	CULVERT	VINTAGE LANE	KIRK CREEK	GREECE
05-267-108	CULVERT	VINTAGE LANE	PADDY HILL CREEK TRIBUTARY	GREECE
05-267-124	1072420	VINTAGE LANE	INTERSTATE ROUTE 390	GREECE
05-666-001	2257860	WYE BRIDGE ROAD	ROUND POND CREEK	GREECE
05-666-010	2257870	POLICE ACCESS ROAD	ROUND POND CREEK	GREECE
05-666-045	2211110	LING ROAD	SLATER CREEK	GREECE
05-666-060	2211090	MAIDEN LANE	ROUND POND CREEK	GREECE
05-666-100	2211120	STRAUB ROAD	ROUND POND CREEK	GREECE
06-205-053	3317660	WALKER ROAD	MORMAN CREEK	HAMLIN
06-207-117	CULVERT	HAMLIN CENTER ROAD	WEST CREEK	HAMLIN
06-209-063	3317640	NORTH HAMLIN ROAD	SANDY CREEK	HAMLIN
06-209-228	CULVERT	NORTH HAMLIN ROAD	COWSUCKER CREEK	HAMLIN
06-209-372	CULVERT	NORTH HAMLIN ROAD	COWSUCKER CREEK	HAMLIN
06-211-246	3317110	MOSCOW ROAD	YANTY CREEK	HAMLIN
06-211-345	CULVERT	MOSCOW ROAD	SANDY CREEK TRIBUTARY	HAMLIN
06-213-020	CULVERT	CLARKSON-HAMLIN T.L. ROAD	WEST CREEK	HAMLIN
06-213-168	CULVERT	CLARKSON-HAMLIN T.L. ROAD	WEST CREEK	HAMLIN
06-230-056	3043620	WALKER LAKE ONTARIO ROAD	MORMAN CREEK	HAMLIN
06-230-145	3043630	WALKER LAKE ONTARIO ROAD	WEST CREEK	HAMLIN
06-230-162	CULVERT	WALKER LAKE ONTARIO ROAD	WEST CREEK TRIBUTARY	HAMLIN
06-230-238	CULVERT	WALKER LAKE ONTARIO ROAD	BRUSH CREEK TRIBUTARY	HAMLIN
06-230-251	CULVERT	WALKER LAKE ONTARIO ROAD	BRUSH CREEK TRIBUTARY	HAMLIN

Sorted by S. I. N.

S.I.N.	B.I.N.	CARRIED	CROSSED	TOWN
06-230-272	CULVERT	WALKER LAKE ONTARIO ROAD	BRUSH CREEK	HAMLIN
06-230-307	3043640	WALKER LAKE ONTARIO ROAD	BRUSH CREEK	HAMLIN
06-230-343	3095730	WALKER LAKE ONTARIO ROAD	COWSUCKER CREEK	HAMLIN
06-232-013	1015310	LAKE ROAD EAST FORK	SANDY CREEK	HAMLIN
06-234-100	3317630	LAKE ROAD WEST FORK	SANDY CREEK	HAMLIN
06-236-034	3368090	REDMAN ROAD	SANDY CREEK TRIBUTARY	HAMLIN
06-236-073	3317650	REDMAN ROAD	SANDY CREEK	HAMLIN
06-236-239	CULVERT	REDMAN ROAD	YANTY CREEK TRIBUTARY	HAMLIN
06-252-008	CULVERT	DRAKE ROAD	WEST CREEK	HAMLIN
06-555-055	3361660	BRICK SCHOOL HOUSE ROAD	SANDY CREEK	HAMLIN
06-555-060	3317670	JACOBS ROAD	YANTY CREEK	HAMLIN
06-666-140	2257970	WILER ROAD	WEST CREEK	HAMLIN
07-039-007	CULVERT	CALKINS ROAD	RED CREEK TRIBUTARY	HENRIETTA
07-039-082	3317700	CALKINS ROAD	RED CREEK	HENRIETTA
07-039-129	CULVERT	CALKINS ROAD	RED CREEK TRIBUTARY	HENRIETTA
07-039-286	CULVERT	CALKINS ROAD	ALLEN CREEK TRIBUTARY	HENRIETTA
07-071-050	1069080	ERIE STATION ROAD	INTERSTATE ROUTE 390	HENRIETTA
07-071-123	CULVERT	ERIE STATION ROAD	RED CREEK TRIBUTARY	HENRIETTA
07-071-131	CULVERT	ERIE STATION ROAD	PEDESTRIAN TUNNEL	HENRIETTA
07-073-025	CULVERT	REEVES ROAD	RED CREEK TRIBUTARY	HENRIETTA
07-075-011	CULVERT	MARTIN ROAD	GENESEE RIVER TRIBUTARY	HENRIETTA
07-075-089	CULVERT	MARTIN ROAD	GENESEE RIVER TRIBUTARY	HENRIETTA
07-077-053	CULVERT	BROOKS ROAD	RED CREEK TRIBUTARY	HENRIETTA
07-077-171	CULVERT	BROOKS ROAD	RED CREEK TRIBUTARY	HENRIETTA
07-079-073	CULVERT	LEHIGH STATION ROAD	RED CREEK TRIBUTARY WEST Bl	HENRIETTA
07-081-004	CULVERT	BAILEY ROAD	RED CREEK TRIBUTARY	HENRIETTA
07-081-160	CULVERT	BAILEY ROAD	RED CREEK TRIBUTARY	HENRIETTA
07-081-208	CULVERT	BAILEY ROAD	RED CREEK TRIBUTARY	HENRIETTA

Sorted by S. I. N.

S.I.N.	B.I.N.	CARRIED	CROSSED	TOWN
07-084-123	CULVERT	EAST RIVER ROAD	GENESEE RIVER TRIBUTARY	HENRIETTA
07-084-187	5510900	EAST RIVER ROAD	NEW YORK STATE THRUWAY	HENRIETTA
07-084-325	CULVERT	EAST RIVER ROAD	GENESEE RIVER TRIBUTARY	HENRIETTA
07-084-378	CULVERT	EAST RIVER ROAD	GENESEE RIVER TRIBUTARY	HENRIETTA
07-086-070	CULVERT	TELEPHONE ROAD	GENESEE RIVER TRIBUTARY	HENRIETTA
07-088-104	CULVERT	MIDDLE ROAD	RED CREEK TRIBUTARY	HENRIETTA
07-088-108	CULVERT	MIDDLE ROAD	RED CREEK TRIBUTARY	HENRIETTA
07-088-211	5510870	MIDDLE ROAD	NEW YORK STATE THRUWAY	HENRIETTA
07-092-217	5510880	PINNACLE ROAD	NEW YORK STATE THRUWAY	HENRIETTA
07-092-260	CULVERT	PINNACLE ROAD	HONEOYE CREEK TRIBUTARY	HENRIETTA
07-092-351	CULVERT	PINNACLE ROAD	HONEOYE CREEK TRIBUTARY	HENRIETTA
07-092-426	CULVERT	PINNACLE ROAD	HONEOYE CREEK TRIBUTARY	HENRIETTA
07-102-060	4443080	EDGEWOOD AVENUE	ERIE CANAL	HENRIETTA
08-000-001	1014850	IBOB	IRONDEQUOIT BAY OUTLET	IROND
08-089-029	3317710	NORTON STREET	DENSMORE CREEK	IROND
08-098-042	1026070	WINTON ROAD	INTERSTATE ROUTE 590	IROND
08-114-012	1052200	PORTLAND AVENUE	KEELER STREET EXPRESSWAY	IROND
09-045-059	CULVERT	POND ROAD	IRONDEQUOIT CREEK TRIBUTAR	MENDON
09-049-031	3317140	CHEESE FACTORY ROAD	HONEOYE CREEK TRIBUTARY	MENDON
09-049-325	CULVERT	CHEESE FACTORY ROAD	IRONDEQUOIT CREEK TRIBUTAR	MENDON
09-049-330	3369600	CHEESE FACTORY ROAD	IRONDEQUOIT CREEK TRIBUTAR	MENDON
09-051-032	CULVERT	PARISH ROAD	IRONDEQUOIT CREEK TRIBUTAR	MENDON
09-051-039	CULVERT	PARISH ROAD	IRONDEQUOIT CREEK TRIBUTAR	MENDON
09-053-063	CULVERT	BOUGHTON HILL ROAD	HONEOYE CREEK TRIBUTARY	MENDON
09-053-109	CULVERT	BOUGHTON HILL ROAD	IRONDEQUOIT CREEK TRIBUTAR	MENDON
09-053-153	CULVERT	BOUGHTON HILL ROAD	IRONDEQUOIT CREEK TRIBUTAR	MENDON
09-053-217	CULVERT	BOUGHTON HILL ROAD	IRONDEQUOIT CREEK TRIBUTAR	MENDON
09-053-313	CULVERT	BOUGHTON HILL ROAD	IRONDEQUOIT CREEK TRIBUTAR	MENDON

Sorted by S. I. N.

S.I.N.	B.I.N.	CARRIED	CROSSED	TOWN
09-053-350	CULVERT	BOUGHTON HILL ROAD	IRONDEQUOIT CREEK TRIBUTAR	MENDON
09-057-031	CULVERT	STONEY LONESOME ROAD	HONEOYE CREEK TRIBUTARY	MENDON
09-059-015	CULVERT	SIBLEY ROAD	HONEOYE CREEK TRIBUTARY	MENDON
09-059-025	3317750	SIBLEY ROAD	HONEOYE CREEK	MENDON
09-059-028	CULVERT	SIBLEY ROAD	HONEOYE CREEK TRIBUTARY	MENDON
09-063-075	3317760	HONEOYE FALLS ROAD NO.6	SPRING BROOK	MENDON
09-064-014	CULVERT	MENDON CENTER ROAD	IRONDEQUOIT CREEK TRIBUTAR	MENDON
09-066-204	CULVERT	WEST BLOOMFIELD ROAD	IRONDEQUOIT CREEK	MENDON
09-066-221	CULVERT	WEST BLOOMFIELD ROAD	IRONDEQUOIT CREEK TRIBUTAR	MENDON
09-066-332	CULVERT	WEST BLOOMFIELD ROAD	IRONDEQUOIT CREEK	MENDON
09-066-399	CULVERT	WEST BLOOMFIELD ROAD	IRONDEQUOIT CREEK TRIBUTAR	MENDON
09-066-590	CULVERT	WEST BLOOMFIELD ROAD	IRONDEQUOIT CREEK TRIBUTAR	MENDON
09-066-638	5510890	WEST BLOOMFIELD ROAD	NEW YORK STATE THRUWAY	MENDON
09-070-085	3317130	MILE SQUARE ROAD	IRONDEQUOIT CREEK	PITTSFORD
09-070-171	5510910	MILE SQUARE ROAD	NEW YORK STATE THRUWAY	MENDON
09-555-005	3317720	TAYLOR ROAD	IRONDEQUOIT CREEK	MENDON
09-555-117	3317730	PLAINS ROAD	HONEOYE CREEK	MENDON
10-113-035	CULVERT	BIG RIDGE ROAD	NORTHRUP CREEK	OGDEN
10-113-086	CULVERT	BIG RIDGE ROAD	NORTHRUP CREEK	OGDEN
10-119-161	CULVERT	WESTSIDE DRIVE	BLACK CREEK TRIBUTARY	OGDEN
10-167-053	CULVERT	DEWEY STREET	BLACK CREEK TRIBUTARY	OGDEN
10-169-110	CULVERT	STONY POINT ROAD	BLACK CREEK TRIBUTARY	OGDEN
10-169-297	CULVERT	STONY POINT ROAD	LITTLE BLACK CREEK	OGDEN
10-169-341	CULVERT	STONY POINT ROAD	LITTLE BLACK CREEK	OGDEN
10-171-102	CULVERT	CHAMBERS STREET	SPRING CREEK	OGDEN
10-173-330	CULVERT	COLBY STREET	NORTHRUP CREEK TRIBUTARY	OGDEN
10-175-091	3317150	CANAL ROAD	SPRING CREEK	OGDEN
10-177-009	CULVERT	LYELL AVENUE	NORTHRUP CREEK TRIBUTARY	OGDEN

Sorted by S. I. N.

S.I.N.	B.I.N.	CARRIED	CROSSED	TOWN
10-177-129	CULVERT	SPENCERPORT ROAD	LARKIN CREEK TRIBUTARY	OGDEN
10-204-023	CULVERT	MCINTOSH ROAD	SPRING CREEK TRIBUTARY	OGDEN
10-206-376	CULVERT	HUBBELL ROAD	SALMON CREEK	OGDEN
10-210-119	1074710	GILLETT ROAD	NEW YORK STATE ROUTE 531	OGDEN
10-210-209	3361600	GILLETT ROAD	CXS RAILROAD	OGDEN
10-210-225	4443140	GILLETT ROAD	ERIE CANAL	OGDEN
10-212-052	4443590	WASHINGTON STREET	ERIE CANAL	OGDEN
10-212-114	CULVERT	WASHINGTON STREET	SALMON CREEK TRIBUTARY	OGDEN
11-179-017	CULVERT	OGDEN-PARMA T.L. ROAD	BUTTONWOOD CREEK	PARMA
11-179-099	3317800	OGDEN-PARMA T.L. ROAD	SALMON CREEK	PARMA
11-179-126	CULVERT	OGDEN-PARMA T.L. ROAD	BLACK CREEK TRIBUTARY	PARMA
11-179-174	CULVERT	OGDEN-PARMA T.L. ROAD	BLACK CREEK	PARMA
11-181-131	CULVERT	PINE HILL ROAD	BUTTONWOOD CREEK TRIBUTAF	PARMA
11-183-046	3317820	PECK ROAD	SALMON CREEK	PARMA
11-183-156	CULVERT	PECK ROAD	BUTTONWOOD CREEK TRIBUTAF	PARMA
11-183-164	CULVERT	PECK ROAD	BUTTONWOOD CREEK	PARMA
11-183-182	CULVERT	PECK ROAD	BUTTONWOOD CREEK TRIBUTAF	PARMA
11-183-254	CULVERT	PECK ROAD	BLACK CREEK TRIBUTARY	PARMA
11-183-271	CULVERT	PECK ROAD	BLACK CREEK TRIBUTARY	PARMA
11-183-352	CULVERT	PECK ROAD	BLACK CREEK TRIBUTARY	PARMA
11-183-463	3317220	PECK ROAD	NORTHRUP CREEK	PARMA
11-185-047	CULVERT	PARMA CENTER ROAD	SALMON CREEK TRIBUTARY	PARMA
11-185-088	3317200	PARMA CENTER ROAD	SALMON CREEK	PARMA
11-185-205	CULVERT	PARMA CENTER ROAD	BUTTONWOOD CREEK	PARMA
11-187-095	3317160	BURRITT ROAD	SALMON CREEK	PARMA
11-187-153	CULVERT	BURRITT ROAD	SALMON CREEK TRIBUTARY	PARMA
11-187-305	3317170	BURRITT ROAD	BUTTONWOOD CREEK	PARMA
11-187-439	3317180	BURRITT ROAD	BLACK CREEK	PARMA

Sorted by S. I. N.

S.I.N.	B.I.N.	CARRIED	CROSSED	TOWN
11-187-447	CULVERT	BURRITT ROAD	BLACK CREEK TRIBUTARY	PARMA
11-193-003	3317810	WILDER ROAD	SALMON CREEK	PARMA
11-197-010	CULVERT	MOUL ROAD	EAST CREEK	PARMA
11-197-268	CULVERT	MOUL ROAD	COWSUCKER CREEK	PARMA
11-199-060	CULVERT	HUFFER ROAD	EAST CREEK	PARMA
11-214-013	CULVERT	HINKLEYVILLE ROAD	SALMON CREEK TRIBUTARY	PARMA
11-214-055	CULVERT	HINKLEYVILLE ROAD	SALMON CREEK TRIBUTARY	PARMA
11-214-102	CULVERT	HINKLEYVILLE ROAD	SALMON CREEK TRIBUTARY	PARMA
11-216-022	CULVERT	TRIMMER ROAD	BUTTONWOOD CREEK TRIBUTAI	PARMA
11-218-080	3367800	DEAN ROAD	NORTHRUP CREEK	PARMA
11-218-174	CULVERT	DEAN ROAD	NORTHRUP CREEK TRIBUTARY	PARMA
11-220-035	CULVERT	BENNETT ROAD	WEST CREEK	PARMA
11-220-113	3317230	BENNETT ROAD	WEST CREEK	PARMA
11-228-140	3317790	HAMLIN-PARMA T.L. ROAD	WEST CREEK	PARMA
11-228-286	CULVERT	HAMLIN-PARMA T.L. ROAD	EAST CREEK	PARMA
11-228-381	3317190	HAMLIN-PARMA T.L. ROAD	BRUSH CREEK	PARMA
11-254-012	CULVERT	CLARKSON-PARMA T.L. ROAD	SALMON CREEK TRIBUTARY	PARMA
11-254-016	CULVERT	CLARKSON-PARMA T.L. ROAD	SALMON CREEK TRIBUTARY	PARMA
11-254-168	CULVERT	CLARKSON-PARMA T.L. ROAD	SALMON CREEK TRIBUTARY	PARMA
11-254-170	CULVERT	CLARKSON-PARMA T.L. ROAD	SALMON CREEK TRIBUTARY	PARMA
11-254-179	CULVERT	CLARKSON-PARMA T.L. ROAD	SALMON CREEK TRIBUTARY	PARMA
11-254-190	CULVERT	CLARKSON-PARMA T.L. ROAD	SALMON CREEK TRIBUTARY	PARMA
11-254-307	3317770	CLARKSON-PARMA T.L. ROAD	SALMON CREEK	PARMA
11-254-438	3317780	CLARKSON-PARMA T.L. ROAD	OTIS CREEK	PARMA
11-666-025	2211180	BUTCHER ROAD	BLACK CREEK	PARMA
11-666-030	2266710	WEST BEACH ROAD	EAST CREEK	PARMA
11-666-100	2211150	COLLAMER ROAD	WEST CREEK	PARMA
11-666-190	2211160	HILL ROAD	SALMON CREEK	PARMA

Sorted by S. I. N.

S.I.N.	B.I.N.	CARRIED	CROSSED	TOWN
11-666-210	2211170	HILL ROAD	BROCKPORT CREEK	PARMA
12-011-137	CULVERT	PLANK ROAD	IRONDEQUOIT CREEK TRIBUTAR	PENFIELD
12-011-288	CULVERT	PLANK ROAD	FOURMILE CREEK TRIBUTARY	PENFIELD
12-011-481	CULVERT	PLANK ROAD	FOURMILE CREEK TRIBUTARY	PENFIELD
12-013-031	CULVERT	WHALEN ROAD	THOUSAND ACRE BROOK	PENFIELD
12-013-059	CULVERT	WHALEN ROAD	IRONDEQUOIT CREEK TRIBUTAR	PENFIELD
12-013-092	CULVERT	WHALEN ROAD	THOUSAND ACRE BROOK	PENFIELD
12-018-089	CULVERT	FIVE MILE LINE ROAD	THOUSAND ACRE BROOK	PENFIELD
12-022-112	CULVERT	CREEK STREET	TUFA GLEN CREEK	PENFIELD
12-026-045	CULVERT	HARRIS ROAD	IRONDEQUOIT CREEK TRIBUTAR	PENFIELD
12-026-361	CULVERT	HARRIS ROAD	FOUR MILE CREEK TRIB	PENFIELD
12-269-209	1048530	PENFIELD ROAD	IRONDEQOUIT CREEK	PENFIELD
12-270-020	1095720	PANORAMA TRAIL	IRONDEQOUIT CREEK	PENFIELD
12-444-010	3361570	ELLISON PARK ROAD	IRONDEQUOIT CREEK	PENFIELD
12-444-011	3317930	PEDESTRIAN BRIDGE	IRONDEQUOIT CREEK	PENFIELD
12-444-012	3369080	ELLISON PARK ROAD	IRONDEQUOIT CREEK	PENFIELD
12-555-050	3317240	OLD PENFIELD ROAD	IRONDEQUOIT CREEK	PENFIELD
12-666-015	2211200	OLD BROWNCROFT ROAD	IRONDEQUOIT CREEK	PENFIELD
13-015-050	1043470	LINDEN AVENUE	IRONDEQUOIT CREEK	PERINTON
13-017-002	CULVERT	WHITNEY ROAD	IRONDEQOUIT CREEK TRIBUTAR	PERINTON
13-017-081	CULVERT	WHITNEY ROAD	IRONDEQUOIT CREEK TRIBUTAR	PERINTON
13-017-405	CULVERT	WHITNEY ROAD	THOMAS CREEK	PERINTON
13-021-088	4443050	AYRAULT ROAD	ERIE CANAL	PERINTON
13-021-127	CULVERT	AYRAULT ROAD	IRONDEQUOIT CREEK TRIBUTAR	PERINTON
13-021-259	CULVERT	AYRAULT ROAD	WHITE BROOK TRIBUTARY	PERINTON
13-025-012	3317860	PARK ROAD	IRONDEQUOIT CREEK	PERINTON
13-027-012	CULVERT	KREAG ROAD	IRONDEQUOIT CREEK TRIBUTAR	PERINTON
13-029-032	3317850	WOOLSTON ROAD	IRONDEQUOIT CREEK	PERINTON

Sorted by S. I. N.

S.I.N.	B.I.N.	CARRIED	CROSSED	TOWN
13-030-067	CULVERT	CARTER ROAD	THOMAS CREEK TRIBUTARY	PERINTON
13-034-043	3317840	BAIRD ROAD	THOMAS CREEK	PERINTON
13-034-069	CULVERT	BAIRD ROAD	IRONDEQUOIT CREEK TRIBUTAR	PERINTON
13-036-076	WALL	LINCOLN ROAD	RETAINING WALL @ SW COR. RR	PERINTON
13-038-005	4443060	MARSH ROAD	ERIE CANAL	PERINTON
13-038-051	CULVERT	MARSH ROAD	ERIE CANAL OVERFLOW	PERINTON
13-040-007	CULVERT	JEFFERSON AVENUE	CROSS CANAL BROOK	PERINTON
13-040-067	CULVERT	JEFFERSON AVENUE	IRONDEQUOIT CREEK TRIBUTAR	PERINTON
13-044-056	4443010	LYNDON ROAD	ERIE CANAL	PERINTON
13-044-059	4443010	LYNDON ROAD	CSX RAILROAD	PERINTON
13-044-088	3317250	LYNDON ROAD	THOMAS CREEK	PERINTON
13-046-052	CULVERT	ALDRICH ROAD	WHITE BROOK TRIBUTARY	PERINTON
13-050-255	CULVERT	TURK HILL ROAD	IRONDEQUOIT CREEK TRIBUTAR	PERINTON
13-050-363	CULVERT	TURK HILL ROAD	WHITE BROOK TRIBUTARY	PERINTON
13-050-439	4443020	TURK HILL ROAD	ERIE CANAL	PERINTON
13-050-448	3317260	TURK HILL ROAD	THOMAS CREEK TRIBUTARY	PERINTON
13-050-457	3366910	TURK HILL ROAD	CSX RAILROAD	PERINTON
13-555-060	3317830	O'CONNOR ROAD	IRONDEQUOIT CREEK TRIBUTAR	PERINTON
13-666-000	PEDBRG	EAST CHESTNUT STREET	IRONDEQUOIT CREEK	PERINTON
13-666-010	3361630	BOCES BOULEVARD	THOMAS CREEK	PERINTON
13-888-001	2257930	WATER STREET	THOMAS CREEK	PERINTON
14-033-112	CULVERT	THORNELL ROAD	MILL CREEK	PITTSFORD
14-033-163	3317280	THORNELL ROAD	IRONDEQUOIT CREEK	PITTSFORD
14-035-053	1048940	GOLF AVENUE	INTERSTATE ROUTE 490	PITTSFORD
14-037-069	CULVERT	STONE ROAD	ALLEN CREEK TRIBUTARY	PITTSFORD
14-037-117	CULVERT	STONE ROAD	ALLEN CREEK TRIBUTARY	PITTSFORD
14-037-191	CULVERT	STONE ROAD	IRONDEQUOIT CREEK TRIBUTAR	PITTSFORD
14-038-087	4035190	MARSH ROAD	IRONDEQUOIT CREEK	PITTSFORD

Sorted by S. I. N.

S.I.N.	B.I.N.	CARRIED	CROSSED	TOWN
14-038-114	3317870	MARSH ROAD	CULLEN'S RUN CREEK	PITTSFORD
14-056-213	CULVERT	EAST STREET	MILL CREEK TRIBUTARY	PITTSFORD
14-056-224	CULVERT	EAST STREET	MILL CREEK TRIBUTARY	PITTSFORD
14-060-016	3317270	ALLENS CREEK ROAD	ALLEN CREEK	PITTSFORD
14-060-050	CULVERT	ALLENS CREEK ROAD	ALLEN CREEK TRIBUTARY	PITTSFORD
14-062-128	CULVERT	TOBEY ROAD	IRONDEQUOIT CREEK TRIBUTAR	PITTSFORD
14-066-034	CULVERT	WEST BLOOMFIELD ROAD	MILL CREEK TRIBUTARY	PITTSFORD
14-066-096	CULVERT	WEST BLOOMFIELD ROAD	MILL CREEK TRIBUTARY	PITTSFORD
14-068-012	CULVERT	RAILROAD MILLS ROAD	IRONDEQUOIT CREEK TRIBUTAR	PITTSFORD
15-153-067	CULVERT	BRIDGEMAN ROAD	HOTEL CREEK	RIGA
15-155-024	CULVERT	GRIFFIN ROAD	HOTEL CREEK	RIGA
15-155-108	CULVERT	GRIFFIN ROAD	BLACK CREEK TRIBUTARY	RIGA
15-155-198	CULVERT	GRIFFIN ROAD	BLACK CREEK TRIBUTARY	RIGA
15-157-125	CULVERT	ROBERTSON ROAD	HOTEL CREEK	RIGA
15-159-008	CULVERT	SAVAGE ROAD	BLACK CREEK TRIBUTARY	RIGA
15-161-128	CULVERT	BROMLEY ROAD	LITTLE BLACK CREEK	RIGA
15-165-004	CULVERT	GILMAN ROAD	BLACK CREEK TRIBUTARY	RIGA
15-165-033	CULVERT	GILMAN ROAD	BLACK CREEK TRIBUTARY	RIGA
15-182-018	CULVERT	MALLOCH ROAD	MILL CREEK TRIBUTARY	RIGA
15-182-105	CULVERT	MALLOCH ROAD	HOTEL CREEK	RIGA
15-182-123	CULVERT	MALLOCH ROAD	BLACK CREEK TRIBUTARY	RIGA
15-192-064	CULVERT	BETTRIDGE ROAD	BLACK CREEK TRIBUTARY	RIGA
15-194-167	3317880	ATTRIDGE ROAD	BLACK CREEK	RIGA
15-194-175	CULVERT	ATTRIDGE ROAD	BLACK CREEK TRIBUTARY	RIGA
15-194-210	1048580	ATTRIDGE ROAD	INTERSTATE ROUTE 490	RIGA
15-194-211	1063990	ATTRIDGE ROAD	INTERSTATE ROUTE 490	RIGA
15-194-252	CULVERT	ATTRIDGE ROAD	BLACK CREEK TRIBUTARY	RIGA
15-268-035	3317290	NORTH MAIN STREET	BLACK CREEK	RIGA

Sorted by S. I. N.

S.I.N.	B.I.N.	CARRIED	CROSSED	TOWN
15-268-067	CULVERT	NORTH MAIN STREET	BLACK CREEK TRIBUTARY	RIGA
15-444-040	3317950	BEECHWOOD DRIVE	BLACK CREEK TRIBUTARY	RIGA
15-555-040	3317300	BURNT MILL ROAD	BLACK CREEK	RIGA
16-063-028	CULVERT	HONEOYE FALLS ROAD NO.6	GENESEE RIVER TRIBUTARY	RUSH
16-063-052	CULVERT	HONEOYE FALLS ROAD NO.6	HONEOYE CREEK TRIBUTARY	MENDON
16-063-145	1070280	HONEOYE FALLS ROAD NO.6	INTERSTATE ROUTE 390	RUSH
16-063-320	CULVERT	HONEOYE FALLS ROAD NO.6	HONEOYE CREEK TRIBUTARY	RUSH
16-063-342	CULVERT	HONEOYE FALLS ROAD NO.6	HONEOYE CREEK TRIBUTARY	RUSH
16-063-392	CULVERT	HONEOYE FALLS ROAD NO.6	HONEOYE CREEK TRIBUTARY	RUSH
16-065-093	CULVERT	RUSH-WEST RUSH ROAD	HONEOYE CREEK TRIBUTARY	RUSH
16-065-198	3317310	RUSH-WEST RUSH ROAD	HONEOYE CREEK TRIBUTARY	RUSH
16-076-107	CULVERT	PHELPS ROAD	HONEOYE CREEK TRIBUTARY	RUSH
16-078-154	CULVERT	WORKS ROAD	HONEOYE CREEK TRIBUTARY	RUSH
16-078-217	CULVERT	WORKS ROAD	HONEOYE CREEK TRIBUTARY	RUSH
16-082-031	CULVERT	WOODRUFF ROAD	HONEOYE CREEK TRIBUTARY	RUSH
16-084-075	CULVERT	EAST RIVER ROAD	GENESEE RIVER TRIBUTARY	RUSH
16-084-321	3317890	EAST RIVER ROAD	HONEOYE CREEK	RUSH
16-084-443	CULVERT	EAST RIVER ROAD	GENESEE RIVER TRIBUTARY	RUSH
16-086-090	CULVERT	TELEPHONE ROAD	GENESEE RIVER TRIBUTARY	RUSH
16-092-013	CULVERT	PINNACLE ROAD	HONEOYE CREEK TRIBUTARY	RUSH
16-092-055	CULVERT	PINNACLE ROAD	HONEOYE CREEK TRIBUTARY	RUSH
16-092-081	CULVERT	PINNACLE ROAD	HONEOYE CREEK TRIBUTARY	RUSH
16-092-172	CULVERT	PINNACLE ROAD	HONEOYE CREEK TRIBUTARY	RUSH
17-173-250	CULVERT	COLBY STREET	SALMON CREEK TRIBUTARY	SWEDEN
17-173-330	CULVERT	COLBY STREET	NORTHRUP CREEK TRIBUTARY	SWEDEN
17-223-113	CULVERT	GORDON ROAD	OTIS CREEK TRIBUTARY	SWEDEN
17-227-038	CULVERT	WHITE ROAD	SALMON CREEK TRIBUTARY	SWEDEN
17-229-037	3317320	SWAMP ROAD	SALMON CREEK	SWEDEN

Sorted by S. I. N.

S.I.N.	B.I.N.	CARRIED	CROSSED	TOWN
17-231-032	CULVERT	BEADLE ROAD	SALMON CREEK TRIBUTARY	SWEDEN
17-231-062	CULVERT	BEADLE ROAD	SALMON CREEK TRIBUTARY	SWEDEN
17-233-095	CULVERT	CAPEN ROAD	SALMON CREEK TRIBUTARY	SWEDEN
17-236-052	CULVERT	REDMAN ROAD	SALMON CREEK	SWEDEN
17-236-382	4443210	REDMAN ROAD	ERIE CANAL	SWEDEN
17-240-005	CULVERT	WEST SWEDEN ROAD	BLACK CREEK NORTH BRANCH	SWEDEN
17-242-121	CULVERT	SWEDEN WALKER ROAD	SALMON CREEK TRIBUTARY	SWEDEN
17-242-145	CULVERT	SWEDEN WALKER ROAD	SALMON CREEK TRIBUTARY	SWEDEN
17-246-220	CULVERT	SALMON CREEK ROAD	SALMON CREEK	SWEDEN
18-001-098	3361620	LAKE ROAD	FOUR MILE CREEK	WEBSTER
18-002-082	CULVERT	MONROE-WAYNE T.L. ROAD	FOUR MILE CREEK TRIBUTARY	WEBSTER
18-002-144	3368100	MONROE-WAYNE T.L. ROAD	FOUR MILE CREEK	WEBSTER
18-002-225	3317340	MONROE-WAYNE T.L. ROAD	FOUR MILE CREEK	WEBSTER
18-003-009	CULVERT	SCHLEGEL ROAD	MILL CREEK TRIBUTARY	WEBSTER
18-003-086	CULVERT	SCHLEGEL ROAD	FOUR MILE CREEK TRIBUTARY	WEBSTER
18-003-106	CULVERT	SCHLEGEL ROAD	FOUR MILE CREEK TRIBUTARY	WEBSTER
18-003-128	CULVERT	SCHLEGEL ROAD	FOUR MILE CREEK TRIBUTARY	WEBSTER
18-003-149	CULVERT	SCHLEGEL ROAD	FOUR MILE CREEK TRIBUTARY	WEBSTER
18-003-182	CULVERT	SCHLEGEL ROAD	FOUR MILE CREEK TRIBUTARY	WEBSTER
18-003-259	3317350	SCHLEGEL ROAD	FOUR MILE CREEK TRIBUTARY	WEBSTER
18-004-204	3369450	BASKET ROAD	FOUR MILE CREEK	WEBSTER
18-004-212	3369440	BASKET ROAD	FOUR MILE CREEK	WEBSTER
18-004-271	3317330	BASKET ROAD	FOUR MILE CREEK	WEBSTER
18-005-004	CULVERT	KLEM ROAD	SHIPBUILDERS CREEK TRIBUTAR	WEBSTER
18-005-072	CULVERT	KLEM ROAD	SHIPBUILDERS CREEK TRIBUTAR	WEBSTER
18-005-129	CULVERT	KLEM ROAD	SHIPBUILDERS CREEK TRIBUTAR	WEBSTER
18-005-146	CULVERT	KLEM ROAD	SHIPBUILDERS CREEK TRIBUTAR	WEBSTER
18-005-257	CULVERT	KLEM ROAD	SHIPBUILDERS CREEK TRIBUTAR	WEBSTER

Sorted by S. I. N.

S.I.N.	B.I.N.	CARRIED	CROSSED	TOWN
18-005-329	CULVERT	KLEM ROAD	SHIPBUILDERS CREEK TRIBUTAR	WEBSTER
18-005-395	CULVERT	KLEM ROAD	MILL CREEK TRIBUTARY	WEBSTER
18-005-404	3368070	KLEM ROAD	MILL CREEK TRIBUTARY	WEBSTER
18-006-083	CULVERT	SALT ROAD	FOUR MILE CREEK TRIBUTARY	WEBSTER
18-006-150	CULVERT	SALT ROAD	FOUR MILE CREEK TRIBUTARY	WEBSTER
18-006-312	CULVERT	SALT ROAD	FOUR MILE CREEK TRIBUTARY	WEBSTER
18-006-379	CULVERT	SALT ROAD	FOUR MILE CREEK TRIBUTARY	WEBSTER
18-006-474	3317900	SALT ROAD	FOUR MILE CREEK	WEBSTER
18-008-079	CULVERT	PHILLIPS ROAD	FOUR MILE CREEK TRIBUTARY	WEBSTER
18-008-121	CULVERT	PHILLIPS ROAD	MILL CREEK TRIBUTARY	WEBSTER
18-008-163	CULVERT	PHILLIPS ROAD	MILL CREEK TRIBUTARY	WEBSTER
18-009-153	CULVERT	STATE ROAD	FOUR MILE CREEK	WEBSTER
18-009-293	CULVERT	STATE ROAD	FOUR MILE CREEK TRIBUTARY	WEBSTER
18-010-085	CULVERT	HOLT ROAD	MILL CREEK TRIBUTARY	WEBSTER
18-010-115	CULVERT	HOLT ROAD	MILL CREEK TRIBUTARY	WEBSTER
18-010-122	CULVERT	HOLT ROAD	MILL CREEK TRIBUTARY	WEBSTER
18-010-123	CULVERT	HOLT ROAD	MILL CREEK TRIBUTARY	WEBSTER
18-010-131	CULVERT	HOLT ROAD	MILL CREEK TRIBUTARY	WEBSTER
18-010-238	CULVERT	HOLT ROAD	MILL CREEK TRIBUTARY	WEBSTER
18-010-327	CULVERT	HOLT ROAD	MILL CREEK TRIBUTARY	WEBSTER
18-016-124	1052090	BAY ROAD	IRONDEQUOIT-WAYNE EXPRESS'	WEBSTER
18-018-112	CULVERT	FIVE MILE LINE ROAD	SHIPBUILDERS CREEK	WEBSTER
18-018-120	1052129	FIVE MILE LINE ROAD	IRONDEQUOIT WAYNE EXPRESS'	WEBSTER
18-018-153	CULVERT	FIVE MILE LINE ROAD	SHIPBUILDERS CREEK	WEBSTER
18-018-189	CULVERT	FIVE MILE LINE ROAD	SHIPBUILDERS CREEK	WEBSTER
18-018-191	CULVERT	FIVE MILE LINE ROAD	SHIPBUILDERS CREEK	WEBSTER
18-555-069	2211220	WOODARD ROAD	FOUR MILE CREEK	WEBSTER
19-139-067	CULVERT	NORTH ROAD	OATKA CREEK TRIBUTARY	WHEATLAND

Sorted by S. I. N.

S.I.N.	B.I.N.	CARRIED	CROSSED	TOWN
19-139-712	CULVERT	NORTH ROAD	OATKA CREEK TRIBUTARY	WHEATLAND
19-143-073	CULVERT	EBSARY ROAD	OATKA CREEK TRIBUTARY	WHEATLAND
19-166-016	CULVERT	BEULAH ROAD	OATKA CREEK TRIBUTARY	WHEATLAND
19-166-160	5510830	BEULAH ROAD	NEW YORK STATE THRUWAY	WHEATLAND
19-174-123	3317920	WHEATLAND CENTER ROAD	OATKA CREEK	WHEATLAND
19-174-343	5510850	WHEATLAND CENTER ROAD	NEW YORK STATE THRUWAY	WHEATLAND
19-176-136	3359090	BOWERMAN ROAD	OATKA CREEK	WHEATLAND
19-178-058	3317370	TWIN BRIDGE ROAD	OATKA CREEK TRIBUTARY	WHEATLAND
19-178-062	3317380	TWIN BRIDGE ROAD	OAKTA CREEK	WHEATLAND
19-180-241	CULVERT	MUMFORD ROAD	MILL CREEK	WHEATLAND
19-188-032	5510840	WINSLOW ROAD	NEW YORK STATE THRUWAY	WHEATLAND
19-245-084	CULVERT	OATKA CREEK ROAD	OATKA CREEK TRIBUTARY	WHEATLAND
19-265-019	CULVERT	GEORGE STREET	SPRING CREEK	WHEATLAND
19-265-022	CULVERT	GEORGE STREET	SPRING CREEK	WHEATLAND
19-265-039	3317360	GEORGE STREET	OATKA CREEK	WHEATLAND
19-555-230	3317910	UNION STREET	OAKTA CREEK	WHEATLAND
20-255-025	3317120	O'RORKE MEMORIAL BRIDGE	GENESEE RIVER	ROCHESTER
20-777-015	3368180	AIRPORT ACCESS ROAD	BROOKS AVENUE	ROCHESTER
20-777-070	3368450	AIRPORT VIADUCT	ARRIVAL ROADWAY	ROCHESTER
21-888-038	2257920	ONTARIO STREET	IRONDEQUOIT CREEK	EAST ROCH
22-888-030	2257910	SCOTT CRESCENT	OLD MILL RACE	SCOTSVLE V

497

SUMMARY INVENTORY SORTED BY B.I.N.

SECTION 3

Sorted by B. I. N.

B.I.N.	S.I.N.	CARRIED	CROSSED	TOWN
1014850	08-000-001	IBOB	IRONDEQUOIT BAY OUTLET	IROND
1015310	06-232-013	LAKE ROAD EAST FORK	SANDY CREEK	HAMLIN
1025940	01-102-091	EDGEWOOD AVENUE	INTERSTATE ROUTE 590	BRIGHTON
1025970	01-087-257	ELMWOOD AVENUE	INTERSTATE ROUTE 590	BRIGHTON
1026070	08-098-042	WINTON ROAD	INTERSTATE ROUTE 590	IROND
1029000	01-271-050	CLOVER STREET	ALLEN CREEK	BRIGHTON
1035920	05-140-073	EAST MANITOU ROAD	LAKE ONTARIO STATE PARKWAY	GREECE
1035930	05-138-031	LOWDEN POINT ROAD	LAKE ONTARIO STATE PARKWAY	GREECE
1035950	05-136-711	LONG POND ROAD	LAKE ONTARIO STATE PARKWAY	GREECE
1036010	05-126-020	GREENLEAF ROAD	LAKE ONTARIO STATE PARKWAY	GREECE
1043470	13-015-050	LINDEN AVENUE	IRONDEQUOIT CREEK	PERINTON
1048530	12-269-209	PENFIELD ROAD	IRONDEQOUIT CREEK	PENFIELD
1048580	15-194-210	ATTRIDGE ROAD	INTERSTATE ROUTE 490	RIGA
1048600	02-168-110	PAUL ROAD	INTERSTATE 490	CHILI
1048620	04-119-126	WESTSIDE DRIVE	INTERSTATE ROUTE 490	GATES
1048670	04-156-070	WEGMAN ROAD	INTERSTATE ROUTE 490	GATES
1048940	14-035-053	GOLF AVENUE	INTERSTATE ROUTE 490	PITTSFORD
1052090	18-016-124	BAY ROAD	IRONDEQUOIT-WAYNE EXPRESSWA	WEBSTER
1052129	18-018-120	FIVE MILE LINE ROAD	IRONDEQUOIT WAYNE EXPRESSWA	WEBSTER
1052200	08-114-012	PORTLAND AVENUE	KEELER STREET EXPRESSWAY	IROND
1062510	05-111-374	RIDGEWAY AVENUE	INTERSTATE ROUTE 390	GREECE
1063990	15-194-211	ATTRIDGE ROAD	INTERSTATE ROUTE 490	RIGA
1069080	07-071-050	ERIE STATION ROAD	INTERSTATE ROUTE 390	HENRIETTA
1069330	01-085-220	BRIGHTON-HENRIETTA T.L. ROAD	N.Y.S. ROUTE 15A	BRIGHTON
1070280	16-063-145	HONEOYE FALLS ROAD NO.6	INTERSTATE ROUTE 390	RUSH
1070790	01-085-265	BRIGHTON-HENRIETTA T.L. ROAD	INTERSTATE ROUTE 390	BRIGHTON
1070920	01-100-100	CLINTON AVENUE SOUTH	INTERSTATE ROUTE 590	BRIGHTON
1072370	05-109-316	ENGLISH ROAD	INTERSTATE ROUTE 390	GREECE

Sorted by B. I. N.

B.I.N.	S.I.N.	CARRIED	CROSSED	TOWN
1072410	05-134-117	ISLAND COTTAGE ROAD	LAKE ONTARIO STATE PARKWAY	GREECE
1072420	05-267-124	VINTAGE LANE	INTERSTATE ROUTE 390	GREECE
1072430	05-138-030	LOWDEN POINT ROAD	LAKE ONTARIO STATE PARKWAY	GREECE
1074710	04-666-143	MANITOU ROAD	NEW YORK STATE ROUTE 531	GATES
1074710	10-210-119	GILLETT ROAD	NEW YORK STATE ROUTE 531	OGDEN
1095550	02-168-112	PAUL ROAD	INTERSTATE ROUTE 490	CHILI
1095570	04-156-073	WEGMAN ROAD	INTERSTATE ROUTE 490	GATES
1095720	12-270-020	PANORAMA TRAIL	IRONDEQOUIT CREEK	PENFIELD
2211050	01-666-001	CORWIN ROAD	IRONDEQUOIT CREEK	BRIGHTON
2211060	01-666-002	EVANS LANE	ALLEN CREEK	BRIGHTON
2211070	01-666-003	FRENCH ROAD	ALLEN CREEK	BRIGHTON
2211080	03-555-064	DRAKE ROAD	MORMAN CREEK	CLARKSON
2211090	05-666-060	MAIDEN LANE	ROUND POND CREEK	GREECE
2211110	05-666-045	LING ROAD	SLATER CREEK	GREECE
2211120	05-666-100	STRAUB ROAD	ROUND POND CREEK	GREECE
2211150	11-666-100	COLLAMER ROAD	WEST CREEK	PARMA
2211160	11-666-190	HILL ROAD	SALMON CREEK	PARMA
2211170	11-666-210	HILL ROAD	BROCKPORT CREEK	PARMA
2211180	11-666-025	BUTCHER ROAD	BLACK CREEK	PARMA
2211200	12-666-015	OLD BROWNCROFT ROAD	IRONDEQUOIT CREEK	PENFIELD
2211220	18-555-069	WOODARD ROAD	FOUR MILE CREEK	WEBSTER
2257850	04-666-020	HARPINGTON DRIVE	LITTLE BLACK CREEK	GATES
2257860	05-666-001	WYE BRIDGE ROAD	ROUND POND CREEK	GREECE
2257870	05-666-010	POLICE ACCESS ROAD	ROUND POND CREEK	GREECE
2257910	22-888-030	SCOTT CRESCENT	OLD MILL RACE	SCOTSVLE V
2257920	21-888-038	ONTARIO STREET	IRONDEQUOIT CREEK	EAST ROCH
2257930	13-888-001	WATER STREET	THOMAS CREEK	PERINTON
2257970	06-666-140	WILER ROAD	WEST CREEK	HAMLIN

Sorted by B. I. N.

B.I.N.	S.I.N.	CARRIED	CROSSED	TOWN
2266710	11-666-030	WEST BEACH ROAD	EAST CREEK	PARMA
3043620	06-230-056	WALKER LAKE ONTARIO ROAD	MORMAN CREEK	HAMLIN
3043630	06-230-145	WALKER LAKE ONTARIO ROAD	WEST CREEK	HAMLIN
3043640	06-230-307	WALKER LAKE ONTARIO ROAD	BRUSH CREEK	HAMLIN
3095730	06-230-343	WALKER LAKE ONTARIO ROAD	COWSUCKER CREEK	HAMLIN
3211130	05-130-350	EDGEMERE DRIVE	ROUND POND OUTLET	GREECE
3211140	05-111-416	RIDGEWAY AVENUE	KODAK ROAD (PRIVATE)	GREECE
3316970	01-085-015	BRIGHTON-HENRIETTA T.L. ROAD	RED CREEK	BRIGHTON
3316980	02-555-020	STUART ROAD	BLACK CREEK	CHILI
3316990	03-215-067	LAWRENCE ROAD	MORMAN CREEK	CLARKSON
3317000	03-215-248	LAWRENCE ROAD	BROCKPORT CREEK	CLARKSON
3317010	03-215-358	LAWRENCE ROAD	OTIS CREEK	CLARKSON
3317020	03-219-105	IRELAND ROAD	SALMON CREEK	CLARKSON
3317030	03-217-037	LAWTON ROAD	MOORMAN CREEK	CLARKSON
3317040	04-160-059	PIXLEY ROAD	LITTLE BLACK CREEK	GATES
3317050	05-144-461	NORTH GREECE ROAD	BLACK CREEK	GREECE
3317060	05-144-566	NORTH GREECE ROAD	BUTTONWOOD CREEK	GREECE
3317070	05-107-025	FRISBEE HILL ROAD	BUTTONWOOD CREEK	GREECE
3317080	05-134-066	ISLAND COTTAGE ROAD	ROUND POUND CREEK	GREECE
3317110	06-211-246	MOSCOW ROAD	YANTY CREEK	HAMLIN
3317120	20-255-025	O'RORKE MEMORIAL BRIDGE	GENESEE RIVER	ROCHESTER
3317130	09-070-085	MILE SQUARE ROAD	IRONDEQUOIT CREEK	PITTSFORD
3317140	09-049-031	CHEESE FACTORY ROAD	HONEOYE CREEK TRIBUTARY	MENDON
3317150	10-175-091	CANAL ROAD	SPRING CREEK	OGDEN
3317160	11-187-095	BURRITT ROAD	SALMON CREEK	PARMA
3317170	11-187-305	BURRITT ROAD	BUTTONWOOD CREEK	PARMA
3317180	11-187-439	BURRITT ROAD	BLACK CREEK	PARMA
3317190	11-228-381	HAMLIN-PARMA T.L. ROAD	BRUSH CREEK	PARMA

Sorted by B. I. N.

B.I.N.	S.I.N.	CARRIED	CROSSED	TOWN
3317200	11-185-088	PARMA CENTER ROAD	SALMON CREEK	PARMA
3317220	11-183-463	PECK ROAD	NORTHRUP CREEK	PARMA
3317230	11-220-113	BENNETT ROAD	WEST CREEK	PARMA
3317240	12-555-050	OLD PENFIELD ROAD	IRONDEQUOIT CREEK	PENFIELD
3317250	13-044-088	LYNDON ROAD	THOMAS CREEK	PERINTON
3317260	13-050-448	TURK HILL ROAD	THOMAS CREEK TRIBUTARY	PERINTON
3317270	14-060-016	ALLENS CREEK ROAD	ALLEN CREEK	PITTSFORD
3317280	14-033-163	THORNELL ROAD	IRONDEQUOIT CREEK	PITTSFORD
3317290	15-268-035	NORTH MAIN STREET	BLACK CREEK	RIGA
3317300	15-555-040	BURNT MILL ROAD	BLACK CREEK	RIGA
3317310	16-065-198	RUSH-WEST RUSH ROAD	HONEOYE CREEK TRIBUTARY	RUSH
3317320	17-229-037	SWAMP ROAD	SALMON CREEK	SWEDEN
3317330	18-004-271	BASKET ROAD	FOUR MILE CREEK	WEBSTER
3317340	18-002-225	MONROE-WAYNE T.L. ROAD	FOUR MILE CREEK	WEBSTER
3317350	18-003-259	SCHLEGEL ROAD	FOUR MILE CREEK TRIBUTARY	WEBSTER
3317360	19-265-039	GEORGE STREET	OATKA CREEK	WHEATLAND
3317370	19-178-058	TWIN BRIDGE ROAD	OATKA CREEK TRIBUTARY	WHEATLAND
3317380	19-178-062	TWIN BRIDGE ROAD	OAKTA CREEK	WHEATLAND
3317400	01-102-162	EDGEWOOD AVENUE	ALLEN CREEK	BRIGHTON
3317410	01-239-245	WESTFALL ROAD	ALLEN CREEK	BRIGHTON
3317420	01-083-138	CRITTENDEN ROAD	RED CREEK	BRIGHTON
3317430	02-170-364	UNION STREET	BLACK CREEK	CHILI
3317440	02-129-002	ARCHER ROAD	BLACK CREEK	CHILI
3317450	02-164-078	BEAHAN ROAD	LITTLE BLACK CREEK	CHILI
3317460	02-172-256	STOTTLE ROAD	BLACK CREEK TRIBUTARY	CHILI
3317470	02-172-258	STOTTLE ROAD	BLACK CREEK	CHILI
3317480	03-555-025	GILMORE ROAD	BROCKPORT CREEK	CLARKSON
3317490	04-555-045	TRABOLD ROAD	LITTLE BLACK CREEK	GATES

Sorted by B. I. N.

B.I.N.	S.I.N.	CARRIED	CROSSED	TOWN
3317500	05-144-361	NORTH GREECE ROAD	NORTHRUP CREEK	GREECE
3317510	05-144-399	NORTH GREECE ROAD	NORTHRUP CREEK	GREECE
3317520	05-144-428	NORTH GREECE ROAD	NORTHRUP CREEK	GREECE
3317530	05-144-454	NORTH GREECE ROAD	NORTHRUP CREEK	GREECE
3317540	05-262-038	KIRK ROAD	ROUND POND CREEK	GREECE
3317550	05-262-041	KIRK ROAD	ROUND POND CREEK TRIBUTARY	GREECE
3317560	05-130-147	EDGEMERE DRIVE	LONG POND OUTLET	GREECE
3317570	05-130-292	EDGEMERE DRIVE	BUCK POND OUTLET	GREECE
3317580	05-136-628	LONG POND ROAD	LARKIN CREEK	GREECE
3317590	05-142-195	FLYNN ROAD	NORTHRUP CREEK	GREECE
3317610	05-138-176	LOWDEN POINT ROAD	CRANBERRY POND OUTLET	GREECE
3317630	06-234-100	LAKE ROAD WEST FORK	SANDY CREEK	HAMLIN
3317640	06-209-063	NORTH HAMLIN ROAD	SANDY CREEK	HAMLIN
3317650	06-236-073	REDMAN ROAD	SANDY CREEK	HAMLIN
3317660	06-205-053	WALKER ROAD	MORMAN CREEK	HAMLIN
3317670	06-555-060	JACOBS ROAD	YANTY CREEK	HAMLIN
3317700	07-039-082	CALKINS ROAD	RED CREEK	HENRIETTA
3317710	08-089-029	NORTON STREET	DENSMORE CREEK	IROND
3317720	09-555-005	TAYLOR ROAD	IRONDEQUOIT CREEK	MENDON
3317730	09-555-117	PLAINS ROAD	HONEOYE CREEK	MENDON
3317750	09-059-025	SIBLEY ROAD	HONEOYE CREEK	MENDON
3317760	09-063-075	HONEOYE FALLS ROAD NO.6	SPRING BROOK	MENDON
3317770	11-254-307	CLARKSON-PARMA T.L. ROAD	SALMON CREEK	PARMA
3317780	11-254-438	CLARKSON-PARMA T.L. ROAD	OTIS CREEK	PARMA
3317790	11-228-140	HAMLIN-PARMA T.L. ROAD	WEST CREEK	PARMA
3317800	11-179-099	OGDEN-PARMA T.L. ROAD	SALMON CREEK	PARMA
3317810	11-193-003	WILDER ROAD	SALMON CREEK	PARMA
3317820	11-183-046	PECK ROAD	SALMON CREEK	PARMA

Sorted by B. I. N.

B.I.N.	S.I.N.	CARRIED	CROSSED	TOWN
3317830	13-555-060	O'CONNOR ROAD	IRONDEQUOIT CREEK TRIBUTARY	PERINTON
3317840	13-034-043	BAIRD ROAD	THOMAS CREEK	PERINTON
3317850	13-029-032	WOOLSTON ROAD	IRONDEQUOIT CREEK	PERINTON
3317860	13-025-012	PARK ROAD	IRONDEQUOIT CREEK	PERINTON
3317870	14-038-114	MARSH ROAD	CULLEN'S RUN CREEK	PITTSFORD
3317880	15-194-167	ATTRIDGE ROAD	BLACK CREEK	RIGA
3317890	16-084-321	EAST RIVER ROAD	HONEOYE CREEK	RUSH
3317900	18-006-474	SALT ROAD	FOUR MILE CREEK	WEBSTER
3317910	19-555-230	UNION STREET	OAKTA CREEK	WHEATLAND
3317920	19-174-123	WHEATLAND CENTER ROAD	OATKA CREEK	WHEATLAND
3317930	12-444-011	PEDESTRIAN BRIDGE	IRONDEQUOIT CREEK	PENFIELD
3317950	15-444-040	BEECHWOOD DRIVE	BLACK CREEK TRIBUTARY	RIGA
3359090	19-176-136	BOWERMAN ROAD	OATKA CREEK	WHEATLAND
3359980	02-121-059	CHESTNUT RIDGE ROAD	CSX RAILROAD	CHILI
3361570	12-444-010	ELLISON PARK ROAD	IRONDEQUOIT CREEK	PENFIELD
3361580	01-083-110	CRITTENDEN ROAD	RED CREEK TRIBUTARY	BRIGHTON
3361600	10-210-209	GILLETT ROAD	CXS RAILROAD	OGDEN
3361620	18-001-098	LAKE ROAD	FOUR MILE CREEK	WEBSTER
3361630	13-666-010	BOCES BOULEVARD	THOMAS CREEK	PERINTON
3361650	05-128-082	BEACH AVENUE	SLATER CREEK	GREECE
3361660	06-555-055	BRICK SCHOOL HOUSE ROAD	SANDY CREEK	HAMLIN
3366910	13-050-457	TURK HILL ROAD	CSX RAILROAD	PERINTON
3367000	05-267-006	VINTAGE LANE	ROUND POND CREEK	GREECE
3367800	11-218-080	DEAN ROAD	NORTHRUP CREEK	PARMA
3368040	01-085-339	BRIGHTON-HENRIETTA T.L. ROAD	ALLEN CREEK	BRIGHTON
3368050	01-098-006	WINTON ROAD	ALLEN CREEK	BRIGHTON
3368060	05-136-465	LONG POND ROAD	ROUND POND CREEK	GREECE
3368070	18-005-404	KLEM ROAD	MILL CREEK TRIBUTARY	WEBSTER

Sorted by B. I. N.

B.I.N.	S.I.N.	CARRIED	CROSSED	TOWN
3368080	05-144-019	NORTH GREECE ROAD	LARKIN CREEK	GREECE
3368090	06-236-034	REDMAN ROAD	SANDY CREEK TRIBUTARY	HAMLIN
3368100	18-002-144	MONROE-WAYNE T.L. ROAD	FOUR MILE CREEK	WEBSTER
3368180	20-777-015	AIRPORT ACCESS ROAD	BROOKS AVENUE	ROCHESTER
3368450	20-777-070	AIRPORT VIADUCT	ARRIVAL ROADWAY	ROCHESTER
3369080	12-444-012	ELLISON PARK ROAD	IRONDEQUOIT CREEK	PENFIELD
3369440	18-004-212	BASKET ROAD	FOUR MILE CREEK	WEBSTER
3369450	18-004-204	BASKET ROAD	FOUR MILE CREEK	WEBSTER
3369600	09-049-330	CHEESE FACTORY ROAD	IRONDEQUOIT CREEK TRIBUTARY	MENDON
3369710	05-136-256	LONG POND ROAD	ROUND POND CREEK	GREECE
3370050	05-109-066	ENGLISH ROAD	LARKIN CREEK	GREECE
3370060	05-251-157	MILL ROAD	LARKIN CREEK	GREECE
4035190	14-038-087	MARSH ROAD	IRONDEQUOIT CREEK	PITTSFORD
4318000	01-444-050	GENESEE PARK ROAD	RED CREEK	BRIGHTON
4443010	13-044-056	LYNDON ROAD	ERIE CANAL	PERINTON
4443010	13-044-059	LYNDON ROAD	CSX RAILROAD	PERINTON
4443020	13-050-439	TURK HILL ROAD	ERIE CANAL	PERINTON
4443050	13-021-088	AYRAULT ROAD	ERIE CANAL	PERINTON
4443060	13-038-005	MARSH ROAD	ERIE CANAL	PERINTON
4443080	07-102-060	EDGEWOOD AVENUE	ERIE CANAL	HENRIETTA
4443090	01-098-026	WINTON ROAD	ERIE CANAL	BRIGHTON
4443100	01-100-069	CLINTON AVENUE SOUTH	ERIE CANAL	BRIGHTON
4443110	04-154-052	LEE ROAD	ERIE CANAL	GATES
4443120	05-136-023	LONG POND ROAD	ERIE CANAL	GREECE
4443130	05-208-063	MANITOU ROAD	ERIE CANAL	GREECE
4443140	10-210-225	GILLETT ROAD	ERIE CANAL	OGDEN
4443210	17-236-382	REDMAN ROAD	ERIE CANAL	SWEDEN
4443590	10-212-052	WASHINGTON STREET	ERIE CANAL	OGDEN

Sorted by B. I. N.

B.I.N.	S.I.N.	CARRIED	CROSSED	TOWN
4443760	01-999-000	STEAM LINE	ERIE CANAL	BRIGHTON
5510830	19-166-160	BEULAH ROAD	NEW YORK STATE THRUWAY	WHEATLAND
5510840	19-188-032	WINSLOW ROAD	NEW YORK STATE THRUWAY	WHEATLAND
5510850	19-174-343	WHEATLAND CENTER ROAD	NEW YORK STATE THRUWAY	WHEATLAND
5510860	02-170-029	UNION STREET	NEW YORK STATE THRUWAY	CHILI
5510870	07-088-211	MIDDLE ROAD	NEW YORK STATE THRUWAY	HENRIETTA
5510880	07-092-217	PINNACLE ROAD	NEW YORK STATE THRUWAY	HENRIETTA
5510890	09-066-638	WEST BLOOMFIELD ROAD	NEW YORK STATE THRUWAY	MENDON
5510900	07-084-187	EAST RIVER ROAD	NEW YORK STATE THRUWAY	HENRIETTA
5510910	09-070-171	MILE SQUARE ROAD	NEW YORK STATE THRUWAY	MENDON
CULVERT	01-085-249	BRIGHTON-HENRIETTA T.L. ROAD	ALLEN CREEK TRIBUTARY	BRIGHTON
CULVERT	01-087-080	ELMWOOD AVENUE	ALLEN CREEK TRIBUTARY	BRIGHTON
CULVERT	01-087-215	ELMWOOD AVENUE	ALLEN CREEK TRIBUTARY	BRIGHTON
CULVERT	01-087-302	ELMWOOD AVENUE	ALLEN CREEK TRIBUTARY	BRIGHTON
CULVERT	01-098-017	WINTON ROAD	ALLEN CREEK TRIBUTARY	BRIGHTON
CULVERT	01-098-130	WINTON ROAD	ALLEN CREEK TRIBUTARY	BRIGHTON
CULVERT	01-098-212	WINTON ROAD	ALLEN CREEK TRIBUTARY	BRIGHTON
CULVERT	01-271-010	CLOVER STREET	ALLEN CREEK TRIBUTARY	BRIGHTON
CULVERT	01-271-017	CLOVER STREET	ALLEN CREEK TRIBUTARY	BRIGHTON
CULVERT	01-271-075	CLOVER STREET	ALLEN CREEK TRIBUTARY	BRIGHTON
CULVERT	01-271-115	CLOVER STREET	ALLEN CREEK TRIBUTARY	BRIGHTON
CULVERT	02-123-073	KING ROAD	BLACK CREEK TRIBUTARY	CHILI
CULVERT	02-127-027	BEAVER ROAD	BLACK CREEK TRIBUTARY	CHILI
CULVERT	02-129-053	ARCHER ROAD	BLACK CREEK TRIBUTARY	CHILI
CULVERT	02-131-016	DAVIS ROAD	BLACK CREEK TRIBUTARY	CHILI
CULVERT	02-133-042	MORGAN ROAD	MILL CREEK	CHILI
CULVERT	02-133-099	MORGAN ROAD	BLACK CREEK TRIBUTARY	CHILI
CULVERT	02-133-204	MORGAN ROAD	BLACK CREEK TRIBUTARY	CHILI

Sorted by B. I. N.

B.I.N.	S.I.N.	CARRIED	CROSSED	TOWN
CULVERT	02-170-226	UNION STREET	MILL CREEK	CHILI
CULVERT	02-170-351	UNION STREET	BLACK CREEK TRIBUTARY	CHILI
CULVERT	02-172-160	STOTTLE ROAD	MILL CREEK	CHILI
CULVERT	02-172-212	STOTTLE ROAD	BLACK CREEK TRIBUTARY	CHILI
CULVERT	02-174-033	WHEATLAND CENTER ROAD	MILL CREEK TRIBUTARY	CHILI
CULVERT	02-174-070	WHEATLAND CENTER ROAD	MILL CREEK	CHILI
CULVERT	02-174-114	WHEATLAND CENTER ROAD	MILL CREEK	CHILI
CULVERT	03-215-046	LAWRENCE ROAD	MORMAN CREEK	CLARKSON
CULVERT	03-215-157	LAWRENCE ROAD	MORMAN CREEK TRIBUTARY	CLARKSON
CULVERT	03-217-137	LAWTON ROAD	BROCKPORT CREEK	CLARKSON
CULVERT	03-219-058	IRELAND ROAD	OTIS CREEK TRIBUTARY	CLARKSON
CULVERT	03-219-144	IRELAND ROAD	OTIS CREEK TRIBUTARY	CLARKSON
CULVERT	03-221-018	EAST AVENUE	BROCKPORT CREEK	CLARKSON
CULVERT	03-221-068	EAST AVENUE	BROCKPORT CREEK	CLARKSON
CULVERT	03-221-180	EAST AVENUE	OTIS CREEK TRIBUTARY	CLARKSON
CULVERT	03-236-025	REDMAN ROAD	MORMAN CREEK	CLARKSON
CULVERT	03-236-141	REDMAN ROAD	WEST FORK CREEK	CLARKSON
CULVERT	03-236-179	REDMAN ROAD	SANDY CREEK TRIBUTARY	CLARKSON
CULVERT	03-236-328	REDMAN ROAD	WEST CREEK	CLARKSON
CULVERT	03-236-344	REDMAN ROAD	WEST CREEK TRIBUTARY	CLARKSON
CULVERT	03-236-386	REDMAN ROAD	WEST CREEK TRIBUTARY	CLARKSON
CULVERT	04-156-005	WEGMAN ROAD	LITTLE BLACK CREEK TRIBUTARY	GATES
CULVERT	04-158-164	ELMGROVE ROAD	ROUND CREEK TRIBUTARY	GATES
CULVERT	05-101-122	BRITTON ROAD	FLEMING CREEK	GREECE
CULVERT	05-109-152	ENGLISH ROAD	ROUND POND CREEK TRIBUTARY	GREECE
CULVERT	05-109-166	ENGLISH ROAD	ROUND POND CREEK TRIBUTARY	GREECE
CULVERT	05-109-197	ENGLISH ROAD	ROUND POND CREEK TRIBUTARY	GREECE
CULVERT	05-109-255	ENGLISH ROAD	KIRK CREEK	GREECE

Sorted by B. I. N.

B.I.N.	S.I.N.	CARRIED	CROSSED	TOWN
CULVERT	05-109-311	ENGLISH ROAD	PADDY HILL CREEK	GREECE
CULVERT	05-111-159	RIDGEWAY AVENUE	ROUND POND TRIBUTARY	GREECE
CULVERT	05-111-215	RIDGEWAY AVENUE	ROUND POND TRIBUTARY	GREECE
CULVERT	05-111-237	RIDGEWAY AVENUE	ROUND POND TRIBUTARY	GREECE
CULVERT	05-132-100	DEWEY AVENUE	FLEMING CREEK	GREECE
CULVERT	05-132-283	DEWEY AVENUE	SLATER CREEK	GREECE
CULVERT	05-136-648	LONG POND ROAD	LARKIN CREEK TRIBUTARY	GREECE
CULVERT	05-136-689	LONG POND ROAD	LARKIN CREEK TRIBUTARY	GREECE
CULVERT	05-142-019	FLYNN ROAD	SMITH CREEK	GREECE
CULVERT	05-142-086	FLYNN ROAD	LARKIN CREEK TRIBUTARY	GREECE
CULVERT	05-144-188	NORTH GREECE ROAD	SMITH CREEK	GREECE
CULVERT	05-144-232	NORTH GREECE ROAD	SMITH CREEK TRIBUTARY	GREECE
CULVERT	05-144-532	NORTH GREECE ROAD	BUTTONWOOD CREEK TRIBUTARY	GREECE
CULVERT	05-152-040	LATONA ROAD	PADDY HILL CREEK	GREECE
CULVERT	05-152-049	LATONA ROAD	PADDY HILL CREEK	GREECE
CULVERT	05-208-172	MANITOU ROAD	LARKIN CREEK	GREECE
CULVERT	05-208-238	MANITOU ROAD	SMITH CREEK	GREECE
CULVERT	05-251-024	MILL ROAD	SMITH CREEK TRIBUTARY	GREECE
CULVERT	05-251-045	MILL ROAD	SMITH CREEK	GREECE
CULVERT	05-251-069	MILL ROAD	LARKIN CREEK	GREECE
CULVERT	05-251-269	MILL ROAD	ROUND POND CREEK TRIBUTARY	GREECE
CULVERT	05-267-069	VINTAGE LANE	KIRK CREEK	GREECE
CULVERT	05-267-108	VINTAGE LANE	PADDY HILL CREEK TRIBUTARY	GREECE
CULVERT	06-207-117	HAMLIN CENTER ROAD	WEST CREEK	HAMLIN
CULVERT	06-209-228	NORTH HAMLIN ROAD	COWSUCKER CREEK	HAMLIN
CULVERT	06-209-372	NORTH HAMLIN ROAD	COWSUCKER CREEK	HAMLIN
CULVERT	06-211-345	MOSCOW ROAD	SANDY CREEK TRIBUTARY	HAMLIN
CULVERT	06-213-020	CLARKSON-HAMLIN T.L. ROAD	WEST CREEK	HAMLIN

Sorted by B. I. N.

B.I.N.	S.I.N.	CARRIED	CROSSED	TOWN
CULVERT	06-213-168	CLARKSON-HAMLIN T.L. ROAD	WEST CREEK	HAMLIN
CULVERT	06-230-162	WALKER LAKE ONTARIO ROAD	WEST CREEK TRIBUTARY	HAMLIN
CULVERT	06-230-238	WALKER LAKE ONTARIO ROAD	BRUSH CREEK TRIBUTARY	HAMLIN
CULVERT	06-230-251	WALKER LAKE ONTARIO ROAD	BRUSH CREEK TRIBUTARY	HAMLIN
CULVERT	06-230-272	WALKER LAKE ONTARIO ROAD	BRUSH CREEK	HAMLIN
CULVERT	06-236-239	REDMAN ROAD	YANTY CREEK TRIBUTARY	HAMLIN
CULVERT	06-252-008	DRAKE ROAD	WEST CREEK	HAMLIN
CULVERT	07-039-007	CALKINS ROAD	RED CREEK TRIBUTARY	HENRIETTA
CULVERT	07-039-129	CALKINS ROAD	RED CREEK TRIBUTARY	HENRIETTA
CULVERT	07-039-286	CALKINS ROAD	ALLEN CREEK TRIBUTARY	HENRIETTA
CULVERT	07-071-123	ERIE STATION ROAD	RED CREEK TRIBUTARY	HENRIETTA
CULVERT	07-071-131	ERIE STATION ROAD	PEDESTRIAN TUNNEL	HENRIETTA
CULVERT	07-073-025	REEVES ROAD	RED CREEK TRIBUTARY	HENRIETTA
CULVERT	07-075-011	MARTIN ROAD	GENESEE RIVER TRIBUTARY	HENRIETTA
CULVERT	07-075-089	MARTIN ROAD	GENESEE RIVER TRIBUTARY	HENRIETTA
CULVERT	07-077-053	BROOKS ROAD	RED CREEK TRIBUTARY	HENRIETTA
CULVERT	07-077-171	BROOKS ROAD	RED CREEK TRIBUTARY	HENRIETTA
CULVERT	07-079-073	LEHIGH STATION ROAD	RED CREEK TRIBUTARY WEST BRA	HENRIETTA
CULVERT	07-081-004	BAILEY ROAD	RED CREEK TRIBUTARY	HENRIETTA
CULVERT	07-081-160	BAILEY ROAD	RED CREEK TRIBUTARY	HENRIETTA
CULVERT	07-081-208	BAILEY ROAD	RED CREEK TRIBUTARY	HENRIETTA
CULVERT	07-084-123	EAST RIVER ROAD	GENESEE RIVER TRIBUTARY	HENRIETTA
CULVERT	07-084-325	EAST RIVER ROAD	GENESEE RIVER TRIBUTARY	HENRIETTA
CULVERT	07-084-378	EAST RIVER ROAD	GENESEE RIVER TRIBUTARY	HENRIETTA
CULVERT	07-086-070	TELEPHONE ROAD	GENESEE RIVER TRIBUTARY	HENRIETTA
CULVERT	07-088-104	MIDDLE ROAD	RED CREEK TRIBUTARY	HENRIETTA
CULVERT	07-088-108	MIDDLE ROAD	RED CREEK TRIBUTARY	HENRIETTA
CULVERT	07-092-260	PINNACLE ROAD	HONEOYE CREEK TRIBUTARY	HENRIETTA

Sorted by B. I. N.

B.I.N.	S.I.N.	CARRIED	CROSSED	TOWN
CULVERT	07-092-351	PINNACLE ROAD	HONEOYE CREEK TRIBUTARY	HENRIETTA
CULVERT	07-092-426	PINNACLE ROAD	HONEOYE CREEK TRIBUTARY	HENRIETTA
CULVERT	09-045-059	POND ROAD	IRONDEQUOIT CREEK TRIBUTARY	MENDON
CULVERT	09-049-325	CHEESE FACTORY ROAD	IRONDEQUOIT CREEK TRIBUTARY	MENDON
CULVERT	09-051-032	PARISH ROAD	IRONDEQUOIT CREEK TRIBUTARY	MENDON
CULVERT	09-051-039	PARISH ROAD	IRONDEQUOIT CREEK TRIBUTARY	MENDON
CULVERT	09-053-063	BOUGHTON HILL ROAD	HONEOYE CREEK TRIBUTARY	MENDON
CULVERT	09-053-109	BOUGHTON HILL ROAD	IRONDEQUOIT CREEK TRIBUTARY	MENDON
CULVERT	09-053-153	BOUGHTON HILL ROAD	IRONDEQUOIT CREEK TRIBUTARY	MENDON
CULVERT	09-053-217	BOUGHTON HILL ROAD	IRONDEQUOIT CREEK TRIBUTARY	MENDON
CULVERT	09-053-313	BOUGHTON HILL ROAD	IRONDEQUOIT CREEK TRIBUTARY	MENDON
CULVERT	09-053-350	BOUGHTON HILL ROAD	IRONDEQUOIT CREEK TRIBUTARY	MENDON
CULVERT	09-057-031	STONEY LONESOME ROAD	HONEOYE CREEK TRIBUTARY	MENDON
CULVERT	09-059-015	SIBLEY ROAD	HONEOYE CREEK TRIBUTARY	MENDON
CULVERT	09-059-028	SIBLEY ROAD	HONEOYE CREEK TRIBUTARY	MENDON
CULVERT	09-064-014	MENDON CENTER ROAD	IRONDEQUOIT CREEK TRIBUTARY	MENDON
CULVERT	09-066-204	WEST BLOOMFIELD ROAD	IRONDEQUOIT CREEK	MENDON
CULVERT	09-066-221	WEST BLOOMFIELD ROAD	IRONDEQUOIT CREEK TRIBUTARY	MENDON
CULVERT	09-066-332	WEST BLOOMFIELD ROAD	IRONDEQUOIT CREEK	MENDON
CULVERT	09-066-399	WEST BLOOMFIELD ROAD	IRONDEQUOIT CREEK TRIBUTARY	MENDON
CULVERT	09-066-590	WEST BLOOMFIELD ROAD	IRONDEQUOIT CREEK TRIBUTARY	MENDON
CULVERT	10-113-035	BIG RIDGE ROAD	NORTHRUP CREEK	OGDEN
CULVERT	10-113-086	BIG RIDGE ROAD	NORTHRUP CREEK	OGDEN
CULVERT	10-119-161	WESTSIDE DRIVE	BLACK CREEK TRIBUTARY	OGDEN
CULVERT	10-167-053	DEWEY STREET	BLACK CREEK TRIBUTARY	OGDEN
CULVERT	10-169-110	STONY POINT ROAD	BLACK CREEK TRIBUTARY	OGDEN
CULVERT	10-169-297	STONY POINT ROAD	LITTLE BLACK CREEK	OGDEN
CULVERT	10-169-341	STONY POINT ROAD	LITTLE BLACK CREEK	OGDEN

Sorted by B. I. N.

B.I.N.	S.I.N.	CARRIED	CROSSED	TOWN
CULVERT	10-171-102	CHAMBERS STREET	SPRING CREEK	OGDEN
CULVERT	10-173-330	COLBY STREET	NORTHRUP CREEK TRIBUTARY	OGDEN
CULVERT	10-177-009	LYELL AVENUE	NORTHRUP CREEK TRIBUTARY	OGDEN
CULVERT	10-177-129	SPENCERPORT ROAD	LARKIN CREEK TRIBUTARY	OGDEN
CULVERT	10-204-023	MCINTOSH ROAD	SPRING CREEK TRIBUTARY	OGDEN
CULVERT	10-206-376	HUBBELL ROAD	SALMON CREEK	OGDEN
CULVERT	10-212-114	WASHINGTON STREET	SALMON CREEK TRIBUTARY	OGDEN
CULVERT	11-179-017	OGDEN-PARMA T.L. ROAD	BUTTONWOOD CREEK	PARMA
CULVERT	11-179-126	OGDEN-PARMA T.L. ROAD	BLACK CREEK TRIBUTARY	PARMA
CULVERT	11-179-174	OGDEN-PARMA T.L. ROAD	BLACK CREEK	PARMA
CULVERT	11-181-131	PINE HILL ROAD	BUTTONWOOD CREEK TRIBUTARY	PARMA
CULVERT	11-183-156	PECK ROAD	BUTTONWOOD CREEK TRIBUTARY	PARMA
CULVERT	11-183-164	PECK ROAD	BUTTONWOOD CREEK	PARMA
CULVERT	11-183-182	PECK ROAD	BUTTONWOOD CREEK TRIBUTARY	PARMA
CULVERT	11-183-254	PECK ROAD	BLACK CREEK TRIBUTARY	PARMA
CULVERT	11-183-271	PECK ROAD	BLACK CREEK TRIBUTARY	PARMA
CULVERT	11-183-352	PECK ROAD	BLACK CREEK TRIBUTARY	PARMA
CULVERT	11-185-047	PARMA CENTER ROAD	SALMON CREEK TRIBUTARY	PARMA
CULVERT	11-185-205	PARMA CENTER ROAD	BUTTONWOOD CREEK	PARMA
CULVERT	11-187-153	BURRITT ROAD	SALMON CREEK TRIBUTARY	PARMA
CULVERT	11-187-447	BURRITT ROAD	BLACK CREEK TRIBUTARY	PARMA
CULVERT	11-197-010	MOUL ROAD	EAST CREEK	PARMA
CULVERT	11-197-268	MOUL ROAD	COWSUCKER CREEK	PARMA
CULVERT	11-199-060	HUFFER ROAD	EAST CREEK	PARMA
CULVERT	11-214-013	HINKLEYVILLE ROAD	SALMON CREEK TRIBUTARY	PARMA
CULVERT	11-214-055	HINKLEYVILLE ROAD	SALMON CREEK TRIBUTARY	PARMA
CULVERT	11-214-102	HINKLEYVILLE ROAD	SALMON CREEK TRIBUTARY	PARMA
CULVERT	11-216-022	TRIMMER ROAD	BUTTONWOOD CREEK TRIBUTARY	PARMA

Sorted by B. I. N.

B.I.N.	S.I.N.	CARRIED	CROSSED	TOWN
CULVERT	11-218-174	DEAN ROAD	NORTHRUP CREEK TRIBUTARY	PARMA
CULVERT	11-220-035	BENNETT ROAD	WEST CREEK	PARMA
CULVERT	11-228-286	HAMLIN-PARMA T.L. ROAD	EAST CREEK	PARMA
CULVERT	11-254-012	CLARKSON-PARMA T.L. ROAD	SALMON CREEK TRIBUTARY	PARMA
CULVERT	11-254-016	CLARKSON-PARMA T.L. ROAD	SALMON CREEK TRIBUTARY	PARMA
CULVERT	11-254-168	CLARKSON-PARMA T.L. ROAD	SALMON CREEK TRIBUTARY	PARMA
CULVERT	11-254-170	CLARKSON-PARMA T.L. ROAD	SALMON CREEK TRIBUTARY	PARMA
CULVERT	11-254-179	CLARKSON-PARMA T.L. ROAD	SALMON CREEK TRIBUTARY	PARMA
CULVERT	11-254-190	CLARKSON-PARMA T.L. ROAD	SALMON CREEK TRIBUTARY	PARMA
CULVERT	12-011-137	PLANK ROAD	IRONDEQUOIT CREEK TRIBUTARY	PENFIELD
CULVERT	12-011-288	PLANK ROAD	FOURMILE CREEK TRIBUTARY	PENFIELD
CULVERT	12-011-481	PLANK ROAD	FOURMILE CREEK TRIBUTARY	PENFIELD
CULVERT	12-013-031	WHALEN ROAD	THOUSAND ACRE BROOK	PENFIELD
CULVERT	12-013-059	WHALEN ROAD	IRONDEQUOIT CREEK TRIBUTARY	PENFIELD
CULVERT	12-013-092	WHALEN ROAD	THOUSAND ACRE BROOK	PENFIELD
CULVERT	12-018-089	FIVE MILE LINE ROAD	THOUSAND ACRE BROOK	PENFIELD
CULVERT	12-022-112	CREEK STREET	TUFA GLEN CREEK	PENFIELD
CULVERT	12-026-045	HARRIS ROAD	IRONDEQUOIT CREEK TRIBUTARY	PENFIELD
CULVERT	12-026-361	HARRIS ROAD	FOUR MILE CREEK TRIB	PENFIELD
CULVERT	13-017-002	WHITNEY ROAD	IRONDEQOUIT CREEK TRIBUTARY	PERINTON
CULVERT	13-017-081	WHITNEY ROAD	IRONDEQUOIT CREEK TRIBUTARY	PERINTON
CULVERT	13-017-405	WHITNEY ROAD	THOMAS CREEK	PERINTON
CULVERT	13-021-127	AYRAULT ROAD	IRONDEQUOIT CREEK TRIBUTARY	PERINTON
CULVERT	13-021-259	AYRAULT ROAD	WHITE BROOK TRIBUTARY	PERINTON
CULVERT	13-027-012	KREAG ROAD	IRONDEQUOIT CREEK TRIBUTARY	PERINTON
CULVERT	13-030-067	CARTER ROAD	THOMAS CREEK TRIBUTARY	PERINTON
CULVERT	13-034-069	BAIRD ROAD	IRONDEQUOIT CREEK TRIBUTARY	PERINTON
CULVERT	13-038-051	MARSH ROAD	ERIE CANAL OVERFLOW	PERINTON

Sorted by B. I. N.

B.I.N.	S.I.N.	CARRIED	CROSSED	TOWN
CULVERT	13-040-007	JEFFERSON AVENUE	CROSS CANAL BROOK	PERINTON
CULVERT	13-040-067	JEFFERSON AVENUE	IRONDEQUOIT CREEK TRIBUTARY	PERINTON
CULVERT	13-046-052	ALDRICH ROAD	WHITE BROOK TRIBUTARY	PERINTON
CULVERT	13-050-255	TURK HILL ROAD	IRONDEQUOIT CREEK TRIBUTARY	PERINTON
CULVERT	13-050-363	TURK HILL ROAD	WHITE BROOK TRIBUTARY	PERINTON
CULVERT	14-033-112	THORNELL ROAD	MILL CREEK	PITTSFORD
CULVERT	14-037-069	STONE ROAD	ALLEN CREEK TRIBUTARY	PITTSFORD
CULVERT	14-037-117	STONE ROAD	ALLEN CREEK TRIBUTARY	PITTSFORD
CULVERT	14-037-191	STONE ROAD	IRONDEQUOIT CREEK TRIBUTARY	PITTSFORD
CULVERT	14-056-213	EAST STREET	MILL CREEK TRIBUTARY	PITTSFORD
CULVERT	14-056-224	EAST STREET	MILL CREEK TRIBUTARY	PITTSFORD
CULVERT	14-060-050	ALLENS CREEK ROAD	ALLEN CREEK TRIBUTARY	PITTSFORD
CULVERT	14-062-128	TOBEY ROAD	IRONDEQUOIT CREEK TRIBUTARY	PITTSFORD
CULVERT	14-066-034	WEST BLOOMFIELD ROAD	MILL CREEK TRIBUTARY	PITTSFORD
CULVERT	14-066-096	WEST BLOOMFIELD ROAD	MILL CREEK TRIBUTARY	PITTSFORD
CULVERT	14-068-012	RAILROAD MILLS ROAD	IRONDEQUOIT CREEK TRIBUTARY	PITTSFORD
CULVERT	15-153-067	BRIDGEMAN ROAD	HOTEL CREEK	RIGA
CULVERT	15-155-024	GRIFFIN ROAD	HOTEL CREEK	RIGA
CULVERT	15-155-108	GRIFFIN ROAD	BLACK CREEK TRIBUTARY	RIGA
CULVERT	15-155-198	GRIFFIN ROAD	BLACK CREEK TRIBUTARY	RIGA
CULVERT	15-157-125	ROBERTSON ROAD	HOTEL CREEK	RIGA
CULVERT	15-159-008	SAVAGE ROAD	BLACK CREEK TRIBUTARY	RIGA
CULVERT	15-161-128	BROMLEY ROAD	LITTLE BLACK CREEK	RIGA
CULVERT	15-165-004	GILMAN ROAD	BLACK CREEK TRIBUTARY	RIGA
CULVERT	15-165-033	GILMAN ROAD	BLACK CREEK TRIBUTARY	RIGA
CULVERT	15-182-018	MALLOCH ROAD	MILL CREEK TRIBUTARY	RIGA
CULVERT	15-182-105	MALLOCH ROAD	HOTEL CREEK	RIGA
CULVERT	15-182-123	MALLOCH ROAD	BLACK CREEK TRIBUTARY	RIGA

Sorted by B. I. N.

B.I.N.	S.I.N.	CARRIED	CROSSED	TOWN
CULVERT	15-192-064	BETTRIDGE ROAD	BLACK CREEK TRIBUTARY	RIGA
CULVERT	15-194-175	ATTRIDGE ROAD	BLACK CREEK TRIBUTARY	RIGA
CULVERT	15-194-252	ATTRIDGE ROAD	BLACK CREEK TRIBUTARY	RIGA
CULVERT	15-268-067	NORTH MAIN STREET	BLACK CREEK TRIBUTARY	RIGA
CULVERT	16-063-028	HONEOYE FALLS ROAD NO.6	GENESEE RIVER TRIBUTARY	RUSH
CULVERT	16-063-052	HONEOYE FALLS ROAD NO.6	HONEOYE CREEK TRIBUTARY	MENDON
CULVERT	16-063-320	HONEOYE FALLS ROAD NO.6	HONEOYE CREEK TRIBUTARY	RUSH
CULVERT	16-063-342	HONEOYE FALLS ROAD NO.6	HONEOYE CREEK TRIBUTARY	RUSH
CULVERT	16-063-392	HONEOYE FALLS ROAD NO.6	HONEOYE CREEK TRIBUTARY	RUSH
CULVERT	16-065-093	RUSH-WEST RUSH ROAD	HONEOYE CREEK TRIBUTARY	RUSH
CULVERT	16-076-107	PHELPS ROAD	HONEOYE CREEK TRIBUTARY	RUSH
CULVERT	16-078-154	WORKS ROAD	HONEOYE CREEK TRIBUTARY	RUSH
CULVERT	16-078-217	WORKS ROAD	HONEOYE CREEK TRIBUTARY	RUSH
CULVERT	16-082-031	WOODRUFF ROAD	HONEOYE CREEK TRIBUTARY	RUSH
CULVERT	16-084-075	EAST RIVER ROAD	GENESEE RIVER TRIBUTARY	RUSH
CULVERT	16-084-443	EAST RIVER ROAD	GENESEE RIVER TRIBUTARY	RUSH
CULVERT	16-086-090	TELEPHONE ROAD	GENESEE RIVER TRIBUTARY	RUSH
CULVERT	16-092-013	PINNACLE ROAD	HONEOYE CREEK TRIBUTARY	RUSH
CULVERT	16-092-055	PINNACLE ROAD	HONEOYE CREEK TRIBUTARY	RUSH
CULVERT	16-092-081	PINNACLE ROAD	HONEOYE CREEK TRIBUTARY	RUSH
CULVERT	16-092-172	PINNACLE ROAD	HONEOYE CREEK TRIBUTARY	RUSH
CULVERT	17-173-250	COLBY STREET	SALMON CREEK TRIBUTARY	SWEDEN
CULVERT	17-173-330	COLBY STREET	NORTHRUP CREEK TRIBUTARY	SWEDEN
CULVERT	17-223-113	GORDON ROAD	OTIS CREEK TRIBUTARY	SWEDEN
CULVERT	17-227-038	WHITE ROAD	SALMON CREEK TRIBUTARY	SWEDEN
CULVERT	17-231-032	BEADLE ROAD	SALMON CREEK TRIBUTARY	SWEDEN
CULVERT	17-231-062	BEADLE ROAD	SALMON CREEK TRIBUTARY	SWEDEN
CULVERT	17-233-095	CAPEN ROAD	SALMON CREEK TRIBUTARY	SWEDEN

Sorted by B. I. N.

B.I.N.	S.I.N.	CARRIED	CROSSED	TOWN
CULVERT	17-236-052	REDMAN ROAD	SALMON CREEK	SWEDEN
CULVERT	17-240-005	WEST SWEDEN ROAD	BLACK CREEK NORTH BRANCH	SWEDEN
CULVERT	17-242-121	SWEDEN WALKER ROAD	SALMON CREEK TRIBUTARY	SWEDEN
CULVERT	17-242-145	SWEDEN WALKER ROAD	SALMON CREEK TRIBUTARY	SWEDEN
CULVERT	17-246-220	SALMON CREEK ROAD	SALMON CREEK	SWEDEN
CULVERT	18-002-082	MONROE-WAYNE T.L. ROAD	FOUR MILE CREEK TRIBUTARY	WEBSTER
CULVERT	18-003-009	SCHLEGEL ROAD	MILL CREEK TRIBUTARY	WEBSTER
CULVERT	18-003-086	SCHLEGEL ROAD	FOUR MILE CREEK TRIBUTARY	WEBSTER
CULVERT	18-003-106	SCHLEGEL ROAD	FOUR MILE CREEK TRIBUTARY	WEBSTER
CULVERT	18-003-128	SCHLEGEL ROAD	FOUR MILE CREEK TRIBUTARY	WEBSTER
CULVERT	18-003-149	SCHLEGEL ROAD	FOUR MILE CREEK TRIBUTARY	WEBSTER
CULVERT	18-003-182	SCHLEGEL ROAD	FOUR MILE CREEK TRIBUTARY	WEBSTER
CULVERT	18-005-004	KLEM ROAD	SHIPBUILDERS CREEK TRIBUTARY	WEBSTER
CULVERT	18-005-072	KLEM ROAD	SHIPBUILDERS CREEK TRIBUTARY	WEBSTER
CULVERT	18-005-129	KLEM ROAD	SHIPBUILDERS CREEK TRIBUTARY	WEBSTER
CULVERT	18-005-146	KLEM ROAD	SHIPBUILDERS CREEK TRIBUTARY	WEBSTER
CULVERT	18-005-257	KLEM ROAD	SHIPBUILDERS CREEK TRIBUTARY	WEBSTER
CULVERT	18-005-329	KLEM ROAD	SHIPBUILDERS CREEK TRIBUTARY	WEBSTER
CULVERT	18-005-395	KLEM ROAD	MILL CREEK TRIBUTARY	WEBSTER
CULVERT	18-006-083	SALT ROAD	FOUR MILE CREEK TRIBUTARY	WEBSTER
CULVERT	18-006-150	SALT ROAD	FOUR MILE CREEK TRIBUTARY	WEBSTER
CULVERT	18-006-312	SALT ROAD	FOUR MILE CREEK TRIBUTARY	WEBSTER
CULVERT	18-006-379	SALT ROAD	FOUR MILE CREEK TRIBUTARY	WEBSTER
CULVERT	18-008-079	PHILLIPS ROAD	FOUR MILE CREEK TRIBUTARY	WEBSTER
CULVERT	18-008-121	PHILLIPS ROAD	MILL CREEK TRIBUTARY	WEBSTER
CULVERT	18-008-163	PHILLIPS ROAD	MILL CREEK TRIBUTARY	WEBSTER
CULVERT	18-009-153	STATE ROAD	FOUR MILE CREEK	WEBSTER
CULVERT	18-009-293	STATE ROAD	FOUR MILE CREEK TRIBUTARY	WEBSTER

Sorted by B. I. N.

B.I.N.	S.I.N.	CARRIED	CROSSED	TOWN
CULVERT	18-010-085	HOLT ROAD	MILL CREEK TRIBUTARY	WEBSTER
CULVERT	18-010-115	HOLT ROAD	MILL CREEK TRIBUTARY	WEBSTER
CULVERT	18-010-122	HOLT ROAD	MILL CREEK TRIBUTARY	WEBSTER
CULVERT	18-010-123	HOLT ROAD	MILL CREEK TRIBUTARY	WEBSTER
CULVERT	18-010-131	HOLT ROAD	MILL CREEK TRIBUTARY	WEBSTER
CULVERT	18-010-238	HOLT ROAD	MILL CREEK TRIBUTARY	WEBSTER
CULVERT	18-010-327	HOLT ROAD	MILL CREEK TRIBUTARY	WEBSTER
CULVERT	18-018-112	FIVE MILE LINE ROAD	SHIPBUILDERS CREEK	WEBSTER
CULVERT	18-018-153	FIVE MILE LINE ROAD	SHIPBUILDERS CREEK	WEBSTER
CULVERT	18-018-189	FIVE MILE LINE ROAD	SHIPBUILDERS CREEK	WEBSTER
CULVERT	18-018-191	FIVE MILE LINE ROAD	SHIPBUILDERS CREEK	WEBSTER
CULVERT	19-139-067	NORTH ROAD	OATKA CREEK TRIBUTARY	WHEATLAND
CULVERT	19-139-712	NORTH ROAD	OATKA CREEK TRIBUTARY	WHEATLAND
CULVERT	19-143-073	EBSARY ROAD	OATKA CREEK TRIBUTARY	WHEATLAND
CULVERT	19-166-016	BEULAH ROAD	OATKA CREEK TRIBUTARY	WHEATLAND
CULVERT	19-180-241	MUMFORD ROAD	MILL CREEK	WHEATLAND
CULVERT	19-245-084	OATKA CREEK ROAD	OATKA CREEK TRIBUTARY	WHEATLAND
CULVERT	19-265-019	GEORGE STREET	SPRING CREEK	WHEATLAND
CULVERT	19-265-022	GEORGE STREET	SPRING CREEK	WHEATLAND
PEDBRG	13-666-000	EAST CHESTNUT STREET	IRONDEQUOIT CREEK	PERINTON
WALL	13-036-076	LINCOLN ROAD	RETAINING WALL @ SW COR. RR	PERINTON

497

SUMMARY INVENTORY SORTED BY MAINTENANCE JURISDICTION

SECTION 4

Sorted by Jurisdiction and S. I. N.

JURISDICTION	S.I.N.	B.I.N.	CARRIED	CROSSED
BRIGHTON	**01-666-001**	2211050	CORWIN ROAD	IRONDEQUOIT CREEK
BRIGHTON	**01-666-002**	2211060	EVANS LANE	ALLEN CREEK
BRIGHTON	**01-666-003**	2211070	FRENCH ROAD	ALLEN CREEK
CSX RAILROAD	**02-121-059**	3359980	CHESTNUT RIDGE ROAD	CSX RAILROAD
CSX RAILROAD	**10-210-209**	3361600	GILLETT ROAD	CXS RAILROAD
CSX RAILROAD	**13-044-059**	4443010	LYNDON ROAD	CSX RAILROAD
CSX RAILROAD	**13-050-457**	3366910	TURK HILL ROAD	CSX RAILROAD
EAST ROCHESTER	**13-888-001**	2257930	WATER STREET	THOMAS CREEK
EAST ROCHESTER	**21-888-038**	2257920	ONTARIO STREET	IRONDEQUOIT CREEK
GATES	**04-666-020**	2257850	HARPINGTON DRIVE	LITTLE BLACK CREEK
GREECE	**05-666-001**	2257860	WYE BRIDGE ROAD	ROUND POND CREEK
GREECE	**05-666-010**	2257870	POLICE ACCESS ROAD	ROUND POND CREEK
GREECE	**05-666-045**	2211110	LING ROAD	SLATER CREEK
GREECE	**05-666-060**	2211090	MAIDEN LANE	ROUND POND CREEK
GREECE	**05-666-100**	2211120	STRAUB ROAD	ROUND POND CREEK
HAMLIN	**06-666-140**	2257970	WILER ROAD	WEST CREEK
KODAK	**05-111-416**	3211140	RIDGEWAY AVENUE	KODAK ROAD (PRIVATE)
M.C.C.	**01-999-000**	4443760	STEAM LINE	ERIE CANAL
MONROE COUNTY	**01-083-110**	3361580	CRITTENDEN ROAD	RED CREEK TRIBUTARY
MONROE COUNTY	**01-083-138**	3317420	CRITTENDEN ROAD	RED CREEK
MONROE COUNTY	**01-085-015**	3316970	BRIGHTON-HENRIETTA T.L. ROAD	RED CREEK
MONROE COUNTY	**01-085-249**	CULVERT	BRIGHTON-HENRIETTA T.L. ROAD	ALLEN CREEK TRIBUTARY
MONROE COUNTY	**01-085-339**	3368040	BRIGHTON-HENRIETTA T.L. ROAD	ALLEN CREEK
MONROE COUNTY	**01-087-080**	CULVERT	ELMWOOD AVENUE	ALLEN CREEK TRIBUTARY
MONROE COUNTY	**01-087-215**	CULVERT	ELMWOOD AVENUE	ALLEN CREEK TRIBUTARY
MONROE COUNTY	**01-087-302**	CULVERT	ELMWOOD AVENUE	ALLEN CREEK TRIBUTARY
MONROE COUNTY	**01-098-006**	3368050	WINTON ROAD	ALLEN CREEK
MONROE COUNTY	**01-098-017**	CULVERT	WINTON ROAD	ALLEN CREEK TRIBUTARY

Sorted by Jurisdiction and S. I. N.

JURISDICTION	S.I.N.	B.I.N.	CARRIED	CROSSED
MONROE COUNTY	**01-098-026**	4443090	WINTON ROAD	ERIE CANAL
MONROE COUNTY	**01-098-130**	CULVERT	WINTON ROAD	ALLEN CREEK TRIBUTARY
MONROE COUNTY	**01-098-212**	CULVERT	WINTON ROAD	ALLEN CREEK TRIBUTARY
MONROE COUNTY	**01-102-162**	3317400	EDGEWOOD AVENUE	ALLEN CREEK
MONROE COUNTY	**01-239-245**	3317410	WESTFALL ROAD	ALLEN CREEK
MONROE COUNTY	**01-271-010**	CULVERT	CLOVER STREET	ALLEN CREEK TRIBUTARY
MONROE COUNTY	**01-271-017**	CULVERT	CLOVER STREET	ALLEN CREEK TRIBUTARY
MONROE COUNTY	**01-271-050**	1029000	CLOVER STREET	ALLEN CREEK
MONROE COUNTY	**01-271-075**	CULVERT	CLOVER STREET	ALLEN CREEK TRIBUTARY
MONROE COUNTY	**01-271-115**	CULVERT	CLOVER STREET	ALLEN CREEK TRIBUTARY
MONROE COUNTY	**02-123-073**	CULVERT	KING ROAD	BLACK CREEK TRIBUTARY
MONROE COUNTY	**02-127-027**	CULVERT	BEAVER ROAD	BLACK CREEK TRIBUTARY
MONROE COUNTY	**02-129-002**	3317440	ARCHER ROAD	BLACK CREEK
MONROE COUNTY	**02-129-053**	CULVERT	ARCHER ROAD	BLACK CREEK TRIBUTARY
MONROE COUNTY	**02-131-016**	CULVERT	DAVIS ROAD	BLACK CREEK TRIBUTARY
MONROE COUNTY	**02-133-042**	CULVERT	MORGAN ROAD	MILL CREEK
MONROE COUNTY	**02-133-099**	CULVERT	MORGAN ROAD	BLACK CREEK TRIBUTARY
MONROE COUNTY	**02-133-204**	CULVERT	MORGAN ROAD	BLACK CREEK TRIBUTARY
MONROE COUNTY	**02-164-078**	3317450	BEAHAN ROAD	LITTLE BLACK CREEK
MONROE COUNTY	**02-170-226**	CULVERT	UNION STREET	MILL CREEK
MONROE COUNTY	**02-170-351**	CULVERT	UNION STREET	BLACK CREEK TRIBUTARY
MONROE COUNTY	**02-170-364**	3317430	UNION STREET	BLACK CREEK
MONROE COUNTY	**02-172-160**	CULVERT	STOTTLE ROAD	MILL CREEK
MONROE COUNTY	**02-172-212**	CULVERT	STOTTLE ROAD	BLACK CREEK TRIBUTARY
MONROE COUNTY	**02-172-256**	3317460	STOTTLE ROAD	BLACK CREEK TRIBUTARY
MONROE COUNTY	**02-172-258**	3317470	STOTTLE ROAD	BLACK CREEK
MONROE COUNTY	**02-174-033**	CULVERT	WHEATLAND CENTER ROAD	MILL CREEK TRIBUTARY
MONROE COUNTY	**02-174-070**	CULVERT	WHEATLAND CENTER ROAD	MILL CREEK

Sorted by Jurisdiction and S. I. N.

JURISDICTION	S.I.N.	B.I.N.	CARRIED	CROSSED
MONROE COUNTY	**02-174-114**	CULVERT	WHEATLAND CENTER ROAD	MILL CREEK
MONROE COUNTY	**02-555-020**	3316980	STUART ROAD	BLACK CREEK
MONROE COUNTY	**03-215-046**	CULVERT	LAWRENCE ROAD	MORMAN CREEK
MONROE COUNTY	**03-215-067**	3316990	LAWRENCE ROAD	MORMAN CREEK
MONROE COUNTY	**03-215-157**	CULVERT	LAWRENCE ROAD	MORMAN CREEK TRIBUTARY
MONROE COUNTY	**03-215-248**	3317000	LAWRENCE ROAD	BROCKPORT CREEK
MONROE COUNTY	**03-215-358**	3317010	LAWRENCE ROAD	OTIS CREEK
MONROE COUNTY	**03-217-037**	3317030	LAWTON ROAD	MOORMAN CREEK
MONROE COUNTY	**03-217-137**	CULVERT	LAWTON ROAD	BROCKPORT CREEK
MONROE COUNTY	**03-219-058**	CULVERT	IRELAND ROAD	OTIS CREEK TRIBUTARY
MONROE COUNTY	**03-219-105**	3317020	IRELAND ROAD	SALMON CREEK
MONROE COUNTY	**03-219-144**	CULVERT	IRELAND ROAD	OTIS CREEK TRIBUTARY
MONROE COUNTY	**03-221-018**	CULVERT	EAST AVENUE	BROCKPORT CREEK
MONROE COUNTY	**03-221-068**	CULVERT	EAST AVENUE	BROCKPORT CREEK
MONROE COUNTY	**03-221-180**	CULVERT	EAST AVENUE	OTIS CREEK TRIBUTARY
MONROE COUNTY	**03-236-025**	CULVERT	REDMAN ROAD	MORMAN CREEK
MONROE COUNTY	**03-236-141**	CULVERT	REDMAN ROAD	WEST FORK CREEK
MONROE COUNTY	**03-236-179**	CULVERT	REDMAN ROAD	SANDY CREEK TRIBUTARY
MONROE COUNTY	**03-236-328**	CULVERT	REDMAN ROAD	WEST CREEK
MONROE COUNTY	**03-236-344**	CULVERT	REDMAN ROAD	WEST CREEK TRIBUTARY
MONROE COUNTY	**03-236-386**	CULVERT	REDMAN ROAD	WEST CREEK TRIBUTARY
MONROE COUNTY	**03-555-025**	3317480	GILMORE ROAD	BROCKPORT CREEK
MONROE COUNTY	**03-555-064**	2211080	DRAKE ROAD	MORMAN CREEK
MONROE COUNTY	**04-156-005**	CULVERT	WEGMAN ROAD	LITTLE BLACK CREEK TRIBUTARY
MONROE COUNTY	**04-158-164**	CULVERT	ELMGROVE ROAD	ROUND CREEK TRIBUTARY
MONROE COUNTY	**04-160-059**	3317040	PIXLEY ROAD	LITTLE BLACK CREEK
MONROE COUNTY	**04-555-045**	3317490	TRABOLD ROAD	LITTLE BLACK CREEK
MONROE COUNTY	**05-101-122**	CULVERT	BRITTON ROAD	FLEMING CREEK

Sorted by Jurisdiction and S. I. N.

JURISDICTION	S.I.N.	B.I.N.	CARRIED	CROSSED
MONROE COUNTY	**05-107-025**	3317070	FRISBEE HILL ROAD	BUTTONWOOD CREEK
MONROE COUNTY	**05-109-066**	3370050	ENGLISH ROAD	LARKIN CREEK
MONROE COUNTY	**05-109-152**	CULVERT	ENGLISH ROAD	ROUND POND CREEK TRIBUTARY
MONROE COUNTY	**05-109-166**	CULVERT	ENGLISH ROAD	ROUND POND CREEK TRIBUTARY
MONROE COUNTY	**05-109-197**	CULVERT	ENGLISH ROAD	ROUND POND CREEK TRIBUTARY
MONROE COUNTY	**05-109-255**	CULVERT	ENGLISH ROAD	KIRK CREEK
MONROE COUNTY	**05-109-311**	CULVERT	ENGLISH ROAD	PADDY HILL CREEK
MONROE COUNTY	**05-111-159**	CULVERT	RIDGEWAY AVENUE	ROUND POND TRIBUTARY
MONROE COUNTY	**05-111-215**	CULVERT	RIDGEWAY AVENUE	ROUND POND TRIBUTARY
MONROE COUNTY	**05-111-237**	CULVERT	RIDGEWAY AVENUE	ROUND POND TRIBUTARY
MONROE COUNTY	**05-128-082**	3361650	BEACH AVENUE	SLATER CREEK
MONROE COUNTY	**05-130-147**	3317560	EDGEMERE DRIVE	LONG POND OUTLET
MONROE COUNTY	**05-130-292**	3317570	EDGEMERE DRIVE	BUCK POND OUTLET
MONROE COUNTY	**05-130-350**	3211130	EDGEMERE DRIVE	ROUND POND OUTLET
MONROE COUNTY	**05-132-100**	CULVERT	DEWEY AVENUE	FLEMING CREEK
MONROE COUNTY	**05-132-283**	CULVERT	DEWEY AVENUE	SLATER CREEK
MONROE COUNTY	**05-134-066**	3317080	ISLAND COTTAGE ROAD	ROUND POUND CREEK
MONROE COUNTY	**05-136-256**	3369710	LONG POND ROAD	ROUND POND CREEK
MONROE COUNTY	**05-136-465**	3368060	LONG POND ROAD	ROUND POND CREEK
MONROE COUNTY	**05-136-628**	3317580	LONG POND ROAD	LARKIN CREEK
MONROE COUNTY	**05-136-648**	CULVERT	LONG POND ROAD	LARKIN CREEK TRIBUTARY
MONROE COUNTY	**05-136-689**	CULVERT	LONG POND ROAD	LARKIN CREEK TRIBUTARY
MONROE COUNTY	**05-138-176**	3317610	LOWDEN POINT ROAD	CRANBERRY POND OUTLET
MONROE COUNTY	**05-142-019**	CULVERT	FLYNN ROAD	SMITH CREEK
MONROE COUNTY	**05-142-086**	CULVERT	FLYNN ROAD	LARKIN CREEK TRIBUTARY
MONROE COUNTY	**05-142-195**	3317590	FLYNN ROAD	NORTHRUP CREEK
MONROE COUNTY	**05-144-019**	3368080	NORTH GREECE ROAD	LARKIN CREEK
MONROE COUNTY	**05-144-188**	CULVERT	NORTH GREECE ROAD	SMITH CREEK

Sorted by Jurisdiction and S. I. N.

JURISDICTION	S.I.N.	B.I.N.	CARRIED	CROSSED
MONROE COUNTY	**05-144-232**	CULVERT	NORTH GREECE ROAD	SMITH CREEK TRIBUTARY
MONROE COUNTY	**05-144-361**	3317500	NORTH GREECE ROAD	NORTHRUP CREEK
MONROE COUNTY	**05-144-399**	3317510	NORTH GREECE ROAD	NORTHRUP CREEK
MONROE COUNTY	**05-144-428**	3317520	NORTH GREECE ROAD	NORTHRUP CREEK
MONROE COUNTY	**05-144-454**	3317530	NORTH GREECE ROAD	NORTHRUP CREEK
MONROE COUNTY	**05-144-461**	3317050	NORTH GREECE ROAD	BLACK CREEK
MONROE COUNTY	**05-144-532**	CULVERT	NORTH GREECE ROAD	BUTTONWOOD CREEK TRIBUTARY
MONROE COUNTY	**05-144-566**	3317060	NORTH GREECE ROAD	BUTTONWOOD CREEK
MONROE COUNTY	**05-152-040**	CULVERT	LATONA ROAD	PADDY HILL CREEK
MONROE COUNTY	**05-152-049**	CULVERT	LATONA ROAD	PADDY HILL CREEK
MONROE COUNTY	**05-208-172**	CULVERT	MANITOU ROAD	LARKIN CREEK
MONROE COUNTY	**05-208-238**	CULVERT	MANITOU ROAD	SMITH CREEK
MONROE COUNTY	**05-251-024**	CULVERT	MILL ROAD	SMITH CREEK TRIBUTARY
MONROE COUNTY	**05-251-045**	CULVERT	MILL ROAD	SMITH CREEK
MONROE COUNTY	**05-251-069**	CULVERT	MILL ROAD	LARKIN CREEK
MONROE COUNTY	**05-251-157**	3370060	MILL ROAD	LARKIN CREEK
MONROE COUNTY	**05-251-269**	CULVERT	MILL ROAD	ROUND POND CREEK TRIBUTARY
MONROE COUNTY	**05-262-038**	3317540	KIRK ROAD	ROUND POND CREEK
MONROE COUNTY	**05-262-041**	3317550	KIRK ROAD	ROUND POND CREEK TRIBUTARY
MONROE COUNTY	**05-267-006**	3367000	VINTAGE LANE	ROUND POND CREEK
MONROE COUNTY	**05-267-069**	CULVERT	VINTAGE LANE	KIRK CREEK
MONROE COUNTY	**05-267-108**	CULVERT	VINTAGE LANE	PADDY HILL CREEK TRIBUTARY
MONROE COUNTY	**06-205-053**	3317660	WALKER ROAD	MORMAN CREEK
MONROE COUNTY	**06-207-117**	CULVERT	HAMLIN CENTER ROAD	WEST CREEK
MONROE COUNTY	**06-209-063**	3317640	NORTH HAMLIN ROAD	SANDY CREEK
MONROE COUNTY	**06-209-228**	CULVERT	NORTH HAMLIN ROAD	COWSUCKER CREEK
MONROE COUNTY	**06-209-372**	CULVERT	NORTH HAMLIN ROAD	COWSUCKER CREEK
MONROE COUNTY	**06-211-246**	3317110	MOSCOW ROAD	YANTY CREEK

Sorted by Jurisdiction and S. I. N.

JURISDICTION	S.I.N.	B.I.N.	CARRIED	CROSSED
MONROE COUNTY	**06-211-345**	CULVERT	MOSCOW ROAD	SANDY CREEK TRIBUTARY
MONROE COUNTY	**06-213-020**	CULVERT	CLARKSON-HAMLIN T.L. ROAD	WEST CREEK
MONROE COUNTY	**06-213-168**	CULVERT	CLARKSON-HAMLIN T.L. ROAD	WEST CREEK
MONROE COUNTY	**06-230-056**	3043620	WALKER LAKE ONTARIO ROAD	MORMAN CREEK
MONROE COUNTY	**06-230-145**	3043630	WALKER LAKE ONTARIO ROAD	WEST CREEK
MONROE COUNTY	**06-230-162**	CULVERT	WALKER LAKE ONTARIO ROAD	WEST CREEK TRIBUTARY
MONROE COUNTY	**06-230-238**	CULVERT	WALKER LAKE ONTARIO ROAD	BRUSH CREEK TRIBUTARY
MONROE COUNTY	**06-230-251**	CULVERT	WALKER LAKE ONTARIO ROAD	BRUSH CREEK TRIBUTARY
MONROE COUNTY	**06-230-272**	CULVERT	WALKER LAKE ONTARIO ROAD	BRUSH CREEK
MONROE COUNTY	**06-230-307**	3043640	WALKER LAKE ONTARIO ROAD	BRUSH CREEK
MONROE COUNTY	**06-230-343**	3095730	WALKER LAKE ONTARIO ROAD	COWSUCKER CREEK
MONROE COUNTY	**06-232-013**	1015310	LAKE ROAD EAST FORK	SANDY CREEK
MONROE COUNTY	**06-234-100**	3317630	LAKE ROAD WEST FORK	SANDY CREEK
MONROE COUNTY	**06-236-034**	3368090	REDMAN ROAD	SANDY CREEK TRIBUTARY
MONROE COUNTY	**06-236-073**	3317650	REDMAN ROAD	SANDY CREEK
MONROE COUNTY	**06-236-239**	CULVERT	REDMAN ROAD	YANTY CREEK TRIBUTARY
MONROE COUNTY	**06-252-008**	CULVERT	DRAKE ROAD	WEST CREEK
MONROE COUNTY	**06-555-055**	3361660	BRICK SCHOOL HOUSE ROAD	SANDY CREEK
MONROE COUNTY	**06-555-060**	3317670	JACOBS ROAD	YANTY CREEK
MONROE COUNTY	**07-039-007**	CULVERT	CALKINS ROAD	RED CREEK TRIBUTARY
MONROE COUNTY	**07-039-082**	3317700	CALKINS ROAD	RED CREEK
MONROE COUNTY	**07-039-129**	CULVERT	CALKINS ROAD	RED CREEK TRIBUTARY
MONROE COUNTY	**07-039-286**	CULVERT	CALKINS ROAD	ALLEN CREEK TRIBUTARY
MONROE COUNTY	**07-071-123**	CULVERT	ERIE STATION ROAD	RED CREEK TRIBUTARY
MONROE COUNTY	**07-071-131**	CULVERT	ERIE STATION ROAD	PEDESTRIAN TUNNEL
MONROE COUNTY	**07-073-025**	CULVERT	REEVES ROAD	RED CREEK TRIBUTARY
MONROE COUNTY	**07-075-011**	CULVERT	MARTIN ROAD	GENESEE RIVER TRIBUTARY
MONROE COUNTY	**07-075-089**	CULVERT	MARTIN ROAD	GENESEE RIVER TRIBUTARY

Sorted by Jurisdiction and S. I. N.

JURISDICTION	S.I.N.	B.I.N.	CARRIED	CROSSED
MONROE COUNTY	**07-077-053**	CULVERT	BROOKS ROAD	RED CREEK TRIBUTARY
MONROE COUNTY	**07-077-171**	CULVERT	BROOKS ROAD	RED CREEK TRIBUTARY
MONROE COUNTY	**07-079-073**	CULVERT	LEHIGH STATION ROAD	RED CREEK TRIBUTARY WEST BRANCH
MONROE COUNTY	**07-081-004**	CULVERT	BAILEY ROAD	RED CREEK TRIBUTARY
MONROE COUNTY	**07-081-160**	CULVERT	BAILEY ROAD	RED CREEK TRIBUTARY
MONROE COUNTY	**07-081-208**	CULVERT	BAILEY ROAD	RED CREEK TRIBUTARY
MONROE COUNTY	**07-084-123**	CULVERT	EAST RIVER ROAD	GENESEE RIVER TRIBUTARY
MONROE COUNTY	**07-084-325**	CULVERT	EAST RIVER ROAD	GENESEE RIVER TRIBUTARY
MONROE COUNTY	**07-084-378**	CULVERT	EAST RIVER ROAD	GENESEE RIVER TRIBUTARY
MONROE COUNTY	**07-086-070**	CULVERT	TELEPHONE ROAD	GENESEE RIVER TRIBUTARY
MONROE COUNTY	**07-088-104**	CULVERT	MIDDLE ROAD	RED CREEK TRIBUTARY
MONROE COUNTY	**07-088-108**	CULVERT	MIDDLE ROAD	RED CREEK TRIBUTARY
MONROE COUNTY	**07-092-260**	CULVERT	PINNACLE ROAD	HONEOYE CREEK TRIBUTARY
MONROE COUNTY	**07-092-351**	CULVERT	PINNACLE ROAD	HONEOYE CREEK TRIBUTARY
MONROE COUNTY	**07-092-426**	CULVERT	PINNACLE ROAD	HONEOYE CREEK TRIBUTARY
MONROE COUNTY	**08-000-001**	1014850	IBOB	IRONDEQUOIT BAY OUTLET
MONROE COUNTY	**08-089-029**	3317710	NORTON STREET	DENSMORE CREEK
MONROE COUNTY	**09-045-059**	CULVERT	POND ROAD	IRONDEQUOIT CREEK TRIBUTARY
MONROE COUNTY	**09-049-031**	3317140	CHEESE FACTORY ROAD	HONEOYE CREEK TRIBUTARY
MONROE COUNTY	**09-049-325**	CULVERT	CHEESE FACTORY ROAD	IRONDEQUOIT CREEK TRIBUTARY
MONROE COUNTY	**09-049-330**	3369600	CHEESE FACTORY ROAD	IRONDEQUOIT CREEK TRIBUTARY
MONROE COUNTY	**09-051-032**	CULVERT	PARISH ROAD	IRONDEQUOIT CREEK TRIBUTARY
MONROE COUNTY	**09-051-039**	CULVERT	PARISH ROAD	IRONDEQUOIT CREEK TRIBUTARY
MONROE COUNTY	**09-053-063**	CULVERT	BOUGHTON HILL ROAD	HONEOYE CREEK TRIBUTARY
MONROE COUNTY	**09-053-109**	CULVERT	BOUGHTON HILL ROAD	IRONDEQUOIT CREEK TRIBUTARY
MONROE COUNTY	**09-053-153**	CULVERT	BOUGHTON HILL ROAD	IRONDEQUOIT CREEK TRIBUTARY
MONROE COUNTY	**09-053-217**	CULVERT	BOUGHTON HILL ROAD	IRONDEQUOIT CREEK TRIBUTARY
MONROE COUNTY	**09-053-313**	CULVERT	BOUGHTON HILL ROAD	IRONDEQUOIT CREEK TRIBUTARY

Sorted by Jurisdiction and S. I. N.

JURISDICTION	S.I.N.	B.I.N.	CARRIED	CROSSED
MONROE COUNTY	**09-053-350**	CULVERT	BOUGHTON HILL ROAD	IRONDEQUOIT CREEK TRIBUTARY
MONROE COUNTY	**09-057-031**	CULVERT	STONEY LONESOME ROAD	HONEOYE CREEK TRIBUTARY
MONROE COUNTY	**09-059-015**	CULVERT	SIBLEY ROAD	HONEOYE CREEK TRIBUTARY
MONROE COUNTY	**09-059-025**	3317750	SIBLEY ROAD	HONEOYE CREEK
MONROE COUNTY	**09-059-028**	CULVERT	SIBLEY ROAD	HONEOYE CREEK TRIBUTARY
MONROE COUNTY	**09-063-075**	3317760	HONEOYE FALLS ROAD NO.6	SPRING BROOK
MONROE COUNTY	**09-064-014**	CULVERT	MENDON CENTER ROAD	IRONDEQUOIT CREEK TRIBUTARY
MONROE COUNTY	**09-066-204**	CULVERT	WEST BLOOMFIELD ROAD	IRONDEQUOIT CREEK
MONROE COUNTY	**09-066-221**	CULVERT	WEST BLOOMFIELD ROAD	IRONDEQUOIT CREEK TRIBUTARY
MONROE COUNTY	**09-066-332**	CULVERT	WEST BLOOMFIELD ROAD	IRONDEQUOIT CREEK
MONROE COUNTY	**09-066-399**	CULVERT	WEST BLOOMFIELD ROAD	IRONDEQUOIT CREEK TRIBUTARY
MONROE COUNTY	**09-066-590**	CULVERT	WEST BLOOMFIELD ROAD	IRONDEQUOIT CREEK TRIBUTARY
MONROE COUNTY	**09-070-085**	3317130	MILE SQUARE ROAD	IRONDEQUOIT CREEK
MONROE COUNTY	**09-555-005**	3317720	TAYLOR ROAD	IRONDEQUOIT CREEK
MONROE COUNTY	**09-555-117**	3317730	PLAINS ROAD	HONEOYE CREEK
MONROE COUNTY	**10-113-035**	CULVERT	BIG RIDGE ROAD	NORTHRUP CREEK
MONROE COUNTY	**10-113-086**	CULVERT	BIG RIDGE ROAD	NORTHRUP CREEK
MONROE COUNTY	**10-119-161**	CULVERT	WESTSIDE DRIVE	BLACK CREEK TRIBUTARY
MONROE COUNTY	**10-167-053**	CULVERT	DEWEY STREET	BLACK CREEK TRIBUTARY
MONROE COUNTY	**10-169-110**	CULVERT	STONY POINT ROAD	BLACK CREEK TRIBUTARY
MONROE COUNTY	**10-169-297**	CULVERT	STONY POINT ROAD	LITTLE BLACK CREEK
MONROE COUNTY	**10-169-341**	CULVERT	STONY POINT ROAD	LITTLE BLACK CREEK
MONROE COUNTY	**10-171-102**	CULVERT	CHAMBERS STREET	SPRING CREEK
MONROE COUNTY	**10-173-330**	CULVERT	COLBY STREET	NORTHRUP CREEK TRIBUTARY
MONROE COUNTY	**10-175-091**	3317150	CANAL ROAD	SPRING CREEK
MONROE COUNTY	**10-177-009**	CULVERT	LYELL AVENUE	NORTHRUP CREEK TRIBUTARY
MONROE COUNTY	**10-177-129**	CULVERT	SPENCERPORT ROAD	LARKIN CREEK TRIBUTARY
MONROE COUNTY	**10-204-023**	CULVERT	MCINTOSH ROAD	SPRING CREEK TRIBUTARY

Sorted by Jurisdiction and S. I. N.

JURISDICTION	S.I.N.	B.I.N.	CARRIED	CROSSED
MONROE COUNTY	**10-206-376**	CULVERT	HUBBELL ROAD	SALMON CREEK
MONROE COUNTY	**10-212-114**	CULVERT	WASHINGTON STREET	SALMON CREEK TRIBUTARY
MONROE COUNTY	**11-179-017**	CULVERT	OGDEN-PARMA T.L. ROAD	BUTTONWOOD CREEK
MONROE COUNTY	**11-179-099**	3317800	OGDEN-PARMA T.L. ROAD	SALMON CREEK
MONROE COUNTY	**11-179-126**	CULVERT	OGDEN-PARMA T.L. ROAD	BLACK CREEK TRIBUTARY
MONROE COUNTY	**11-179-174**	CULVERT	OGDEN-PARMA T.L. ROAD	BLACK CREEK
MONROE COUNTY	**11-181-131**	CULVERT	PINE HILL ROAD	BUTTONWOOD CREEK TRIBUTARY
MONROE COUNTY	**11-183-046**	3317820	PECK ROAD	SALMON CREEK
MONROE COUNTY	**11-183-156**	CULVERT	PECK ROAD	BUTTONWOOD CREEK TRIBUTARY
MONROE COUNTY	**11-183-164**	CULVERT	PECK ROAD	BUTTONWOOD CREEK
MONROE COUNTY	**11-183-182**	CULVERT	PECK ROAD	BUTTONWOOD CREEK TRIBUTARY
MONROE COUNTY	**11-183-254**	CULVERT	PECK ROAD	BLACK CREEK TRIBUTARY
MONROE COUNTY	**11-183-271**	CULVERT	PECK ROAD	BLACK CREEK TRIBUTARY
MONROE COUNTY	**11-183-352**	CULVERT	PECK ROAD	BLACK CREEK TRIBUTARY
MONROE COUNTY	**11-183-463**	3317220	PECK ROAD	NORTHRUP CREEK
MONROE COUNTY	**11-185-047**	CULVERT	PARMA CENTER ROAD	SALMON CREEK TRIBUTARY
MONROE COUNTY	**11-185-088**	3317200	PARMA CENTER ROAD	SALMON CREEK
MONROE COUNTY	**11-185-205**	CULVERT	PARMA CENTER ROAD	BUTTONWOOD CREEK
MONROE COUNTY	**11-187-095**	3317160	BURRITT ROAD	SALMON CREEK
MONROE COUNTY	**11-187-153**	CULVERT	BURRITT ROAD	SALMON CREEK TRIBUTARY
MONROE COUNTY	**11-187-305**	3317170	BURRITT ROAD	BUTTONWOOD CREEK
MONROE COUNTY	**11-187-439**	3317180	BURRITT ROAD	BLACK CREEK
MONROE COUNTY	**11-187-447**	CULVERT	BURRITT ROAD	BLACK CREEK TRIBUTARY
MONROE COUNTY	**11-193-003**	3317810	WILDER ROAD	SALMON CREEK
MONROE COUNTY	**11-197-010**	CULVERT	MOUL ROAD	EAST CREEK
MONROE COUNTY	**11-197-268**	CULVERT	MOUL ROAD	COWSUCKER CREEK
MONROE COUNTY	**11-199-060**	CULVERT	HUFFER ROAD	EAST CREEK
MONROE COUNTY	**11-214-013**	CULVERT	HINKLEYVILLE ROAD	SALMON CREEK TRIBUTARY

Sorted by Jurisdiction and S. I. N.

JURISDICTION	S.I.N.	B.I.N.	CARRIED	CROSSED
MONROE COUNTY	**11-214-055**	CULVERT	HINKLEYVILLE ROAD	SALMON CREEK TRIBUTARY
MONROE COUNTY	**11-214-102**	CULVERT	HINKLEYVILLE ROAD	SALMON CREEK TRIBUTARY
MONROE COUNTY	**11-216-022**	CULVERT	TRIMMER ROAD	BUTTONWOOD CREEK TRIBUTARY
MONROE COUNTY	**11-218-080**	3367800	DEAN ROAD	NORTHRUP CREEK
MONROE COUNTY	**11-218-174**	CULVERT	DEAN ROAD	NORTHRUP CREEK TRIBUTARY
MONROE COUNTY	**11-220-035**	CULVERT	BENNETT ROAD	WEST CREEK
MONROE COUNTY	**11-220-113**	3317230	BENNETT ROAD	WEST CREEK
MONROE COUNTY	**11-228-140**	3317790	HAMLIN-PARMA T.L. ROAD	WEST CREEK
MONROE COUNTY	**11-228-286**	CULVERT	HAMLIN-PARMA T.L. ROAD	EAST CREEK
MONROE COUNTY	**11-228-381**	3317190	HAMLIN-PARMA T.L. ROAD	BRUSH CREEK
MONROE COUNTY	**11-254-012**	CULVERT	CLARKSON-PARMA T.L. ROAD	SALMON CREEK TRIBUTARY
MONROE COUNTY	**11-254-016**	CULVERT	CLARKSON-PARMA T.L. ROAD	SALMON CREEK TRIBUTARY
MONROE COUNTY	**11-254-168**	CULVERT	CLARKSON-PARMA T.L. ROAD	SALMON CREEK TRIBUTARY
MONROE COUNTY	**11-254-170**	CULVERT	CLARKSON-PARMA T.L. ROAD	SALMON CREEK TRIBUTARY
MONROE COUNTY	**11-254-179**	CULVERT	CLARKSON-PARMA T.L. ROAD	SALMON CREEK TRIBUTARY
MONROE COUNTY	**11-254-190**	CULVERT	CLARKSON-PARMA T.L. ROAD	SALMON CREEK TRIBUTARY
MONROE COUNTY	**11-254-307**	3317770	CLARKSON-PARMA T.L. ROAD	SALMON CREEK
MONROE COUNTY	**11-254-438**	3317780	CLARKSON-PARMA T.L. ROAD	OTIS CREEK
MONROE COUNTY	**12-011-137**	CULVERT	PLANK ROAD	IRONDEQUOIT CREEK TRIBUTARY
MONROE COUNTY	**12-011-288**	CULVERT	PLANK ROAD	FOURMILE CREEK TRIBUTARY
MONROE COUNTY	**12-011-481**	CULVERT	PLANK ROAD	FOURMILE CREEK TRIBUTARY
MONROE COUNTY	**12-013-031**	CULVERT	WHALEN ROAD	THOUSAND ACRE BROOK
MONROE COUNTY	**12-013-059**	CULVERT	WHALEN ROAD	IRONDEQUOIT CREEK TRIBUTARY
MONROE COUNTY	**12-013-092**	CULVERT	WHALEN ROAD	THOUSAND ACRE BROOK
MONROE COUNTY	**12-018-089**	CULVERT	FIVE MILE LINE ROAD	THOUSAND ACRE BROOK
MONROE COUNTY	**12-022-112**	CULVERT	CREEK STREET	TUFA GLEN CREEK
MONROE COUNTY	**12-026-045**	CULVERT	HARRIS ROAD	IRONDEQUOIT CREEK TRIBUTARY
MONROE COUNTY	**12-026-361**	CULVERT	HARRIS ROAD	FOUR MILE CREEK TRIB

Sorted by Jurisdiction and S. I. N.

JURISDICTION	S.I.N.	B.I.N.	CARRIED	CROSSED
MONROE COUNTY	**12-269-209**	1048530	PENFIELD ROAD	IRONDEQOUIT CREEK
MONROE COUNTY	**12-270-020**	1095720	PANORAMA TRAIL	IRONDEQOUIT CREEK
MONROE COUNTY	**12-555-050**	3317240	OLD PENFIELD ROAD	IRONDEQUOIT CREEK
MONROE COUNTY	**13-015-050**	1043470	LINDEN AVENUE	IRONDEQUOIT CREEK
MONROE COUNTY	**13-017-002**	CULVERT	WHITNEY ROAD	IRONDEQOUIT CREEK TRIBUTARY
MONROE COUNTY	**13-017-081**	CULVERT	WHITNEY ROAD	IRONDEQUOIT CREEK TRIBUTARY
MONROE COUNTY	**13-017-405**	CULVERT	WHITNEY ROAD	THOMAS CREEK
MONROE COUNTY	**13-021-127**	CULVERT	AYRAULT ROAD	IRONDEQUOIT CREEK TRIBUTARY
MONROE COUNTY	**13-021-259**	CULVERT	AYRAULT ROAD	WHITE BROOK TRIBUTARY
MONROE COUNTY	**13-025-012**	3317860	PARK ROAD	IRONDEQUOIT CREEK
MONROE COUNTY	**13-027-012**	CULVERT	KREAG ROAD	IRONDEQUOIT CREEK TRIBUTARY
MONROE COUNTY	**13-029-032**	3317850	WOOLSTON ROAD	IRONDEQUOIT CREEK
MONROE COUNTY	**13-030-067**	CULVERT	CARTER ROAD	THOMAS CREEK TRIBUTARY
MONROE COUNTY	**13-034-043**	3317840	BAIRD ROAD	THOMAS CREEK
MONROE COUNTY	**13-034-069**	CULVERT	BAIRD ROAD	IRONDEQUOIT CREEK TRIBUTARY
MONROE COUNTY	**13-036-076**	WALL	LINCOLN ROAD	RETAINING WALL @ SW COR. RR
MONROE COUNTY	**13-038-051**	CULVERT	MARSH ROAD	ERIE CANAL OVERFLOW
MONROE COUNTY	**13-040-007**	CULVERT	JEFFERSON AVENUE	CROSS CANAL BROOK
MONROE COUNTY	**13-040-067**	CULVERT	JEFFERSON AVENUE	IRONDEQUOIT CREEK TRIBUTARY
MONROE COUNTY	**13-044-088**	3317250	LYNDON ROAD	THOMAS CREEK
MONROE COUNTY	**13-046-052**	CULVERT	ALDRICH ROAD	WHITE BROOK TRIBUTARY
MONROE COUNTY	**13-050-255**	CULVERT	TURK HILL ROAD	IRONDEQUOIT CREEK TRIBUTARY
MONROE COUNTY	**13-050-363**	CULVERT	TURK HILL ROAD	WHITE BROOK TRIBUTARY
MONROE COUNTY	**13-050-448**	3317260	TURK HILL ROAD	THOMAS CREEK TRIBUTARY
MONROE COUNTY	**13-555-060**	3317830	O'CONNOR ROAD	IRONDEQUOIT CREEK TRIBUTARY
MONROE COUNTY	**14-033-112**	CULVERT	THORNELL ROAD	MILL CREEK
MONROE COUNTY	**14-033-163**	3317280	THORNELL ROAD	IRONDEQUOIT CREEK
MONROE COUNTY	**14-037-069**	CULVERT	STONE ROAD	ALLEN CREEK TRIBUTARY

Sorted by Jurisdiction and S. I. N.

JURISDICTION	S.I.N.	B.I.N.	CARRIED	CROSSED
MONROE COUNTY	**14-037-117**	CULVERT	STONE ROAD	ALLEN CREEK TRIBUTARY
MONROE COUNTY	**14-037-191**	CULVERT	STONE ROAD	IRONDEQUOIT CREEK TRIBUTARY
MONROE COUNTY	**14-038-087**	4035190	MARSH ROAD	IRONDEQUOIT CREEK
MONROE COUNTY	**14-038-114**	3317870	MARSH ROAD	CULLEN'S RUN CREEK
MONROE COUNTY	**14-056-213**	CULVERT	EAST STREET	MILL CREEK TRIBUTARY
MONROE COUNTY	**14-056-224**	CULVERT	EAST STREET	MILL CREEK TRIBUTARY
MONROE COUNTY	**14-062-128**	CULVERT	TOBEY ROAD	IRONDEQUOIT CREEK TRIBUTARY
MONROE COUNTY	**14-066-034**	CULVERT	WEST BLOOMFIELD ROAD	MILL CREEK TRIBUTARY
MONROE COUNTY	**14-066-096**	CULVERT	WEST BLOOMFIELD ROAD	MILL CREEK TRIBUTARY
MONROE COUNTY	**14-068-012**	CULVERT	RAILROAD MILLS ROAD	IRONDEQUOIT CREEK TRIBUTARY
MONROE COUNTY	**15-153-067**	CULVERT	BRIDGEMAN ROAD	HOTEL CREEK
MONROE COUNTY	**15-155-024**	CULVERT	GRIFFIN ROAD	HOTEL CREEK
MONROE COUNTY	**15-155-108**	CULVERT	GRIFFIN ROAD	BLACK CREEK TRIBUTARY
MONROE COUNTY	**15-155-198**	CULVERT	GRIFFIN ROAD	BLACK CREEK TRIBUTARY
MONROE COUNTY	**15-157-125**	CULVERT	ROBERTSON ROAD	HOTEL CREEK
MONROE COUNTY	**15-159-008**	CULVERT	SAVAGE ROAD	BLACK CREEK TRIBUTARY
MONROE COUNTY	**15-161-128**	CULVERT	BROMLEY ROAD	LITTLE BLACK CREEK
MONROE COUNTY	**15-165-004**	CULVERT	GILMAN ROAD	BLACK CREEK TRIBUTARY
MONROE COUNTY	**15-165-033**	CULVERT	GILMAN ROAD	BLACK CREEK TRIBUTARY
MONROE COUNTY	**15-182-018**	CULVERT	MALLOCH ROAD	MILL CREEK TRIBUTARY
MONROE COUNTY	**15-182-105**	CULVERT	MALLOCH ROAD	HOTEL CREEK
MONROE COUNTY	**15-182-123**	CULVERT	MALLOCH ROAD	BLACK CREEK TRIBUTARY
MONROE COUNTY	**15-192-064**	CULVERT	BETTRIDGE ROAD	BLACK CREEK TRIBUTARY
MONROE COUNTY	**15-194-167**	3317880	ATTRIDGE ROAD	BLACK CREEK
MONROE COUNTY	**15-194-175**	CULVERT	ATTRIDGE ROAD	BLACK CREEK TRIBUTARY
MONROE COUNTY	**15-194-252**	CULVERT	ATTRIDGE ROAD	BLACK CREEK TRIBUTARY
MONROE COUNTY	**15-268-035**	3317290	NORTH MAIN STREET	BLACK CREEK
MONROE COUNTY	**15-268-067**	CULVERT	NORTH MAIN STREET	BLACK CREEK TRIBUTARY

Sorted by Jurisdiction and S. I. N.

JURISDICTION	S.I.N.	B.I.N.	CARRIED	CROSSED
MONROE COUNTY	**15-555-040**	3317300	BURNT MILL ROAD	BLACK CREEK
MONROE COUNTY	**16-063-028**	CULVERT	HONEOYE FALLS ROAD NO.6	GENESEE RIVER TRIBUTARY
MONROE COUNTY	**16-063-052**	CULVERT	HONEOYE FALLS ROAD NO.6	HONEOYE CREEK TRIBUTARY
MONROE COUNTY	**16-063-320**	CULVERT	HONEOYE FALLS ROAD NO.6	HONEOYE CREEK TRIBUTARY
MONROE COUNTY	**16-063-342**	CULVERT	HONEOYE FALLS ROAD NO.6	HONEOYE CREEK TRIBUTARY
MONROE COUNTY	**16-063-392**	CULVERT	HONEOYE FALLS ROAD NO.6	HONEOYE CREEK TRIBUTARY
MONROE COUNTY	**16-065-093**	CULVERT	RUSH-WEST RUSH ROAD	HONEOYE CREEK TRIBUTARY
MONROE COUNTY	**16-065-198**	3317310	RUSH-WEST RUSH ROAD	HONEOYE CREEK TRIBUTARY
MONROE COUNTY	**16-076-107**	CULVERT	PHELPS ROAD	HONEOYE CREEK TRIBUTARY
MONROE COUNTY	**16-078-154**	CULVERT	WORKS ROAD	HONEOYE CREEK TRIBUTARY
MONROE COUNTY	**16-078-217**	CULVERT	WORKS ROAD	HONEOYE CREEK TRIBUTARY
MONROE COUNTY	**16-082-031**	CULVERT	WOODRUFF ROAD	HONEOYE CREEK TRIBUTARY
MONROE COUNTY	**16-084-075**	CULVERT	EAST RIVER ROAD	GENESEE RIVER TRIBUTARY
MONROE COUNTY	**16-084-321**	3317890	EAST RIVER ROAD	HONEOYE CREEK
MONROE COUNTY	**16-084-443**	CULVERT	EAST RIVER ROAD	GENESEE RIVER TRIBUTARY
MONROE COUNTY	**16-086-090**	CULVERT	TELEPHONE ROAD	GENESEE RIVER TRIBUTARY
MONROE COUNTY	**16-092-013**	CULVERT	PINNACLE ROAD	HONEOYE CREEK TRIBUTARY
MONROE COUNTY	**16-092-055**	CULVERT	PINNACLE ROAD	HONEOYE CREEK TRIBUTARY
MONROE COUNTY	**16-092-081**	CULVERT	PINNACLE ROAD	HONEOYE CREEK TRIBUTARY
MONROE COUNTY	**16-092-172**	CULVERT	PINNACLE ROAD	HONEOYE CREEK TRIBUTARY
MONROE COUNTY	**17-173-250**	CULVERT	COLBY STREET	SALMON CREEK TRIBUTARY
MONROE COUNTY	**17-173-330**	CULVERT	COLBY STREET	NORTHRUP CREEK TRIBUTARY
MONROE COUNTY	**17-223-113**	CULVERT	GORDON ROAD	OTIS CREEK TRIBUTARY
MONROE COUNTY	**17-227-038**	CULVERT	WHITE ROAD	SALMON CREEK TRIBUTARY
MONROE COUNTY	**17-229-037**	3317320	SWAMP ROAD	SALMON CREEK
MONROE COUNTY	**17-231-032**	CULVERT	BEADLE ROAD	SALMON CREEK TRIBUTARY
MONROE COUNTY	**17-231-062**	CULVERT	BEADLE ROAD	SALMON CREEK TRIBUTARY
MONROE COUNTY	**17-233-095**	CULVERT	CAPEN ROAD	SALMON CREEK TRIBUTARY

Sorted by Jurisdiction and S. I. N.

JURISDICTION	S.I.N.	B.I.N.	CARRIED	CROSSED
MONROE COUNTY	**17-236-052**	CULVERT	REDMAN ROAD	SALMON CREEK
MONROE COUNTY	**17-240-005**	CULVERT	WEST SWEDEN ROAD	BLACK CREEK NORTH BRANCH
MONROE COUNTY	**17-242-121**	CULVERT	SWEDEN WALKER ROAD	SALMON CREEK TRIBUTARY
MONROE COUNTY	**17-242-145**	CULVERT	SWEDEN WALKER ROAD	SALMON CREEK TRIBUTARY
MONROE COUNTY	**17-246-220**	CULVERT	SALMON CREEK ROAD	SALMON CREEK
MONROE COUNTY	**18-001-098**	3361620	LAKE ROAD	FOUR MILE CREEK
MONROE COUNTY	**18-002-082**	CULVERT	MONROE-WAYNE T.L. ROAD	FOUR MILE CREEK TRIBUTARY
MONROE COUNTY	**18-002-144**	3368100	MONROE-WAYNE T.L. ROAD	FOUR MILE CREEK
MONROE COUNTY	**18-002-225**	3317340	MONROE-WAYNE T.L. ROAD	FOUR MILE CREEK
MONROE COUNTY	**18-003-009**	CULVERT	SCHLEGEL ROAD	MILL CREEK TRIBUTARY
MONROE COUNTY	**18-003-086**	CULVERT	SCHLEGEL ROAD	FOUR MILE CREEK TRIBUTARY
MONROE COUNTY	**18-003-106**	CULVERT	SCHLEGEL ROAD	FOUR MILE CREEK TRIBUTARY
MONROE COUNTY	**18-003-128**	CULVERT	SCHLEGEL ROAD	FOUR MILE CREEK TRIBUTARY
MONROE COUNTY	**18-003-149**	CULVERT	SCHLEGEL ROAD	FOUR MILE CREEK TRIBUTARY
MONROE COUNTY	**18-003-182**	CULVERT	SCHLEGEL ROAD	FOUR MILE CREEK TRIBUTARY
MONROE COUNTY	**18-003-259**	3317350	SCHLEGEL ROAD	FOUR MILE CREEK TRIBUTARY
MONROE COUNTY	**18-004-204**	3369450	BASKET ROAD	FOUR MILE CREEK
MONROE COUNTY	**18-004-212**	3369440	BASKET ROAD	FOUR MILE CREEK
MONROE COUNTY	**18-004-271**	3317330	BASKET ROAD	FOUR MILE CREEK
MONROE COUNTY	**18-005-004**	CULVERT	KLEM ROAD	SHIPBUILDERS CREEK TRIBUTARY
MONROE COUNTY	**18-005-072**	CULVERT	KLEM ROAD	SHIPBUILDERS CREEK TRIBUTARY
MONROE COUNTY	**18-005-129**	CULVERT	KLEM ROAD	SHIPBUILDERS CREEK TRIBUTARY
MONROE COUNTY	**18-005-146**	CULVERT	KLEM ROAD	SHIPBUILDERS CREEK TRIBUTARY
MONROE COUNTY	**18-005-257**	CULVERT	KLEM ROAD	SHIPBUILDERS CREEK TRIBUTARY
MONROE COUNTY	**18-005-329**	CULVERT	KLEM ROAD	SHIPBUILDERS CREEK TRIBUTARY
MONROE COUNTY	**18-005-395**	CULVERT	KLEM ROAD	MILL CREEK TRIBUTARY
MONROE COUNTY	**18-005-404**	3368070	KLEM ROAD	MILL CREEK TRIBUTARY
MONROE COUNTY	**18-006-083**	CULVERT	SALT ROAD	FOUR MILE CREEK TRIBUTARY

Sorted by Jurisdiction and S. I. N.

JURISDICTION	S.I.N.	B.I.N.	CARRIED	CROSSED
MONROE COUNTY	**18-006-150**	CULVERT	SALT ROAD	FOUR MILE CREEK TRIBUTARY
MONROE COUNTY	**18-006-312**	CULVERT	SALT ROAD	FOUR MILE CREEK TRIBUTARY
MONROE COUNTY	**18-006-379**	CULVERT	SALT ROAD	FOUR MILE CREEK TRIBUTARY
MONROE COUNTY	**18-006-474**	3317900	SALT ROAD	FOUR MILE CREEK
MONROE COUNTY	**18-008-079**	CULVERT	PHILLIPS ROAD	FOUR MILE CREEK TRIBUTARY
MONROE COUNTY	**18-008-121**	CULVERT	PHILLIPS ROAD	MILL CREEK TRIBUTARY
MONROE COUNTY	**18-008-163**	CULVERT	PHILLIPS ROAD	MILL CREEK TRIBUTARY
MONROE COUNTY	**18-009-153**	CULVERT	STATE ROAD	FOUR MILE CREEK
MONROE COUNTY	**18-009-293**	CULVERT	STATE ROAD	FOUR MILE CREEK TRIBUTARY
MONROE COUNTY	**18-010-085**	CULVERT	HOLT ROAD	MILL CREEK TRIBUTARY
MONROE COUNTY	**18-010-115**	CULVERT	HOLT ROAD	MILL CREEK TRIBUTARY
MONROE COUNTY	**18-010-122**	CULVERT	HOLT ROAD	MILL CREEK TRIBUTARY
MONROE COUNTY	**18-010-123**	CULVERT	HOLT ROAD	MILL CREEK TRIBUTARY
MONROE COUNTY	**18-010-131**	CULVERT	HOLT ROAD	MILL CREEK TRIBUTARY
MONROE COUNTY	**18-010-238**	CULVERT	HOLT ROAD	MILL CREEK TRIBUTARY
MONROE COUNTY	**18-010-327**	CULVERT	HOLT ROAD	MILL CREEK TRIBUTARY
MONROE COUNTY	**18-018-112**	CULVERT	FIVE MILE LINE ROAD	SHIPBUILDERS CREEK
MONROE COUNTY	**18-018-153**	CULVERT	FIVE MILE LINE ROAD	SHIPBUILDERS CREEK
MONROE COUNTY	**18-018-189**	CULVERT	FIVE MILE LINE ROAD	SHIPBUILDERS CREEK
MONROE COUNTY	**18-018-191**	CULVERT	FIVE MILE LINE ROAD	SHIPBUILDERS CREEK
MONROE COUNTY	**18-555-069**	2211220	WOODARD ROAD	FOUR MILE CREEK
MONROE COUNTY	**19-139-067**	CULVERT	NORTH ROAD	OATKA CREEK TRIBUTARY
MONROE COUNTY	**19-139-712**	CULVERT	NORTH ROAD	OATKA CREEK TRIBUTARY
MONROE COUNTY	**19-166-016**	CULVERT	BEULAH ROAD	OATKA CREEK TRIBUTARY
MONROE COUNTY	**19-174-123**	3317920	WHEATLAND CENTER ROAD	OATKA CREEK
MONROE COUNTY	**19-176-136**	3359090	BOWERMAN ROAD	OATKA CREEK
MONROE COUNTY	**19-178-058**	3317370	TWIN BRIDGE ROAD	OATKA CREEK TRIBUTARY
MONROE COUNTY	**19-178-062**	3317380	TWIN BRIDGE ROAD	OAKTA CREEK

Sorted by Jurisdiction and S. I. N.

JURISDICTION	S.I.N.	B.I.N.	CARRIED	CROSSED
MONROE COUNTY	**19-180-241**	CULVERT	MUMFORD ROAD	MILL CREEK
MONROE COUNTY	**19-245-084**	CULVERT	OATKA CREEK ROAD	OATKA CREEK TRIBUTARY
MONROE COUNTY	**19-265-019**	CULVERT	GEORGE STREET	SPRING CREEK
MONROE COUNTY	**19-265-022**	CULVERT	GEORGE STREET	SPRING CREEK
MONROE COUNTY	**19-265-039**	3317360	GEORGE STREET	OATKA CREEK
MONROE COUNTY	**19-555-230**	3317910	UNION STREET	OAKTA CREEK
MONROE COUNTY	**20-255-025**	3317120	O'RORKE MEMORIAL BRIDGE	GENESEE RIVER
MONROE COUNTY AIRPORT	**20-777-015**	3368180	AIRPORT ACCESS ROAD	BROOKS AVENUE
MONROE COUNTY AIRPORT	**20-777-070**	3368450	AIRPORT VIADUCT	ARRIVAL ROADWAY
NEW YORK STATE	**01-085-220**	1069330	BRIGHTON-HENRIETTA T.L. ROAD	N.Y.S. ROUTE 15A
NEW YORK STATE	**01-085-265**	1070790	BRIGHTON-HENRIETTA T.L. ROAD	INTERSTATE ROUTE 390
NEW YORK STATE	**01-087-257**	1025970	ELMWOOD AVENUE	INTERSTATE ROUTE 590
NEW YORK STATE	**01-100-069**	4443100	CLINTON AVENUE SOUTH	ERIE CANAL
NEW YORK STATE	**01-100-100**	1070920	CLINTON AVENUE SOUTH	INTERSTATE ROUTE 590
NEW YORK STATE	**01-102-091**	1025940	EDGEWOOD AVENUE	INTERSTATE ROUTE 590
NEW YORK STATE	**02-168-110**	1048600	PAUL ROAD	INTERSTATE 490
NEW YORK STATE	**02-168-112**	1095550	PAUL ROAD	INTERSTATE ROUTE 490
NEW YORK STATE	**04-119-126**	1048620	WESTSIDE DRIVE	INTERSTATE ROUTE 490
NEW YORK STATE	**04-154-052**	4443110	LEE ROAD	ERIE CANAL
NEW YORK STATE	**04-156-070**	1048670	WEGMAN ROAD	INTERSTATE ROUTE 490
NEW YORK STATE	**04-156-073**	1095570	WEGMAN ROAD	INTERSTATE ROUTE 490
NEW YORK STATE	**04-666-143**	1074710	MANITOU ROAD	NEW YORK STATE ROUTE 531
NEW YORK STATE	**05-109-316**	1072370	ENGLISH ROAD	INTERSTATE ROUTE 390
NEW YORK STATE	**05-111-374**	1062510	RIDGEWAY AVENUE	INTERSTATE ROUTE 390
NEW YORK STATE	**05-126-020**	1036010	GREENLEAF ROAD	LAKE ONTARIO STATE PARKWAY
NEW YORK STATE	**05-134-117**	1072410	ISLAND COTTAGE ROAD	LAKE ONTARIO STATE PARKWAY
NEW YORK STATE	**05-136-023**	4443120	LONG POND ROAD	ERIE CANAL
NEW YORK STATE	**05-136-711**	1035950	LONG POND ROAD	LAKE ONTARIO STATE PARKWAY

Sorted by Jurisdiction and S. I. N.

JURISDICTION	S.I.N.	B.I.N.	CARRIED	CROSSED
NEW YORK STATE	**05-138-030**	1072430	LOWDEN POINT ROAD	LAKE ONTARIO STATE PARKWAY
NEW YORK STATE	**05-138-031**	1035930	LOWDEN POINT ROAD	LAKE ONTARIO STATE PARKWAY
NEW YORK STATE	**05-140-073**	1035920	EAST MANITOU ROAD	LAKE ONTARIO STATE PARKWAY
NEW YORK STATE	**05-208-063**	4443130	MANITOU ROAD	ERIE CANAL
NEW YORK STATE	**05-267-124**	1072420	VINTAGE LANE	INTERSTATE ROUTE 390
NEW YORK STATE	**07-071-050**	1069080	ERIE STATION ROAD	INTERSTATE ROUTE 390
NEW YORK STATE	**07-102-060**	4443080	EDGEWOOD AVENUE	ERIE CANAL
NEW YORK STATE	**08-098-042**	1026070	WINTON ROAD	INTERSTATE ROUTE 590
NEW YORK STATE	**08-114-012**	1052200	PORTLAND AVENUE	KEELER STREET EXPRESSWAY
NEW YORK STATE	**10-210-119**	1074710	GILLETT ROAD	NEW YORK STATE ROUTE 531
NEW YORK STATE	**10-210-225**	4443140	GILLETT ROAD	ERIE CANAL
NEW YORK STATE	**10-212-052**	4443590	WASHINGTON STREET	ERIE CANAL
NEW YORK STATE	**13-021-088**	4443050	AYRAULT ROAD	ERIE CANAL
NEW YORK STATE	**13-038-005**	4443060	MARSH ROAD	ERIE CANAL
NEW YORK STATE	**13-044-056**	4443010	LYNDON ROAD	ERIE CANAL
NEW YORK STATE	**13-050-439**	4443020	TURK HILL ROAD	ERIE CANAL
NEW YORK STATE	**14-035-053**	1048940	GOLF AVENUE	INTERSTATE ROUTE 490
NEW YORK STATE	**15-194-210**	1048580	ATTRIDGE ROAD	INTERSTATE ROUTE 490
NEW YORK STATE	**15-194-211**	1063990	ATTRIDGE ROAD	INTERSTATE ROUTE 490
NEW YORK STATE	**16-063-145**	1070280	HONEOYE FALLS ROAD NO.6	INTERSTATE ROUTE 390
NEW YORK STATE	**17-236-382**	4443210	REDMAN ROAD	ERIE CANAL
NEW YORK STATE	**18-016-124**	1052090	BAY ROAD	IRONDEQUOIT-WAYNE EXPRESSWAY
NEW YORK STATE	**18-018-120**	1052129	FIVE MILE LINE ROAD	IRONDEQUOIT WAYNE EXPRESSWAY
PARKS	**01-444-050**	4318000	GENESEE PARK ROAD	RED CREEK
PARKS	**12-444-010**	3361570	ELLISON PARK ROAD	IRONDEQUOIT CREEK
PARKS	**12-444-011**	3317930	PEDESTRIAN BRIDGE	IRONDEQUOIT CREEK
PARKS	**12-444-012**	3369080	ELLISON PARK ROAD	IRONDEQUOIT CREEK
PARKS	**15-444-040**	3317950	BEECHWOOD DRIVE	BLACK CREEK TRIBUTARY

Sorted by Jurisdiction and S. I. N.

JURISDICTION	S.I.N.	B.I.N.	CARRIED	CROSSED
PARMA	**11-666-025**	2211180	BUTCHER ROAD	BLACK CREEK
PARMA	**11-666-030**	2266710	WEST BEACH ROAD	EAST CREEK
PARMA	**11-666-100**	2211150	COLLAMER ROAD	WEST CREEK
PARMA	**11-666-190**	2211160	HILL ROAD	SALMON CREEK
PARMA	**11-666-210**	2211170	HILL ROAD	BROCKPORT CREEK
PENFIELD	**12-666-015**	2211200	OLD BROWNCROFT ROAD	IRONDEQUOIT CREEK
PERINTON	**13-666-000**	PEDBRG	EAST CHESTNUT STREET	IRONDEQUOIT CREEK
PERINTON	**13-666-010**	3361630	BOCES BOULEVARD	THOMAS CREEK
PITTSFORD	**14-060-016**	3317270	ALLENS CREEK ROAD	ALLEN CREEK
PITTSFORD	**14-060-050**	CULVERT	ALLENS CREEK ROAD	ALLEN CREEK TRIBUTARY
SCOTTSVILLE	**22-888-030**	2257910	SCOTT CRESCENT	OLD MILL RACE
THRUWAY	**02-170-029**	5510860	UNION STREET	NEW YORK STATE THRUWAY
THRUWAY	**07-084-187**	5510900	EAST RIVER ROAD	NEW YORK STATE THRUWAY
THRUWAY	**07-088-211**	5510870	MIDDLE ROAD	NEW YORK STATE THRUWAY
THRUWAY	**07-092-217**	5510880	PINNACLE ROAD	NEW YORK STATE THRUWAY
THRUWAY	**09-066-638**	5510890	WEST BLOOMFIELD ROAD	NEW YORK STATE THRUWAY
THRUWAY	**09-070-171**	5510910	MILE SQUARE ROAD	NEW YORK STATE THRUWAY
THRUWAY	**19-166-160**	5510830	BEULAH ROAD	NEW YORK STATE THRUWAY
THRUWAY	**19-174-343**	5510850	WHEATLAND CENTER ROAD	NEW YORK STATE THRUWAY
THRUWAY	**19-188-032**	5510840	WINSLOW ROAD	NEW YORK STATE THRUWAY
WHEATLAND	**19-143-073**	CULVERT	EBSARY ROAD	OATKA CREEK TRIBUTARY

497

MAPS OF COUNTY ROADS SORTED BY TOWN

SECTION 5

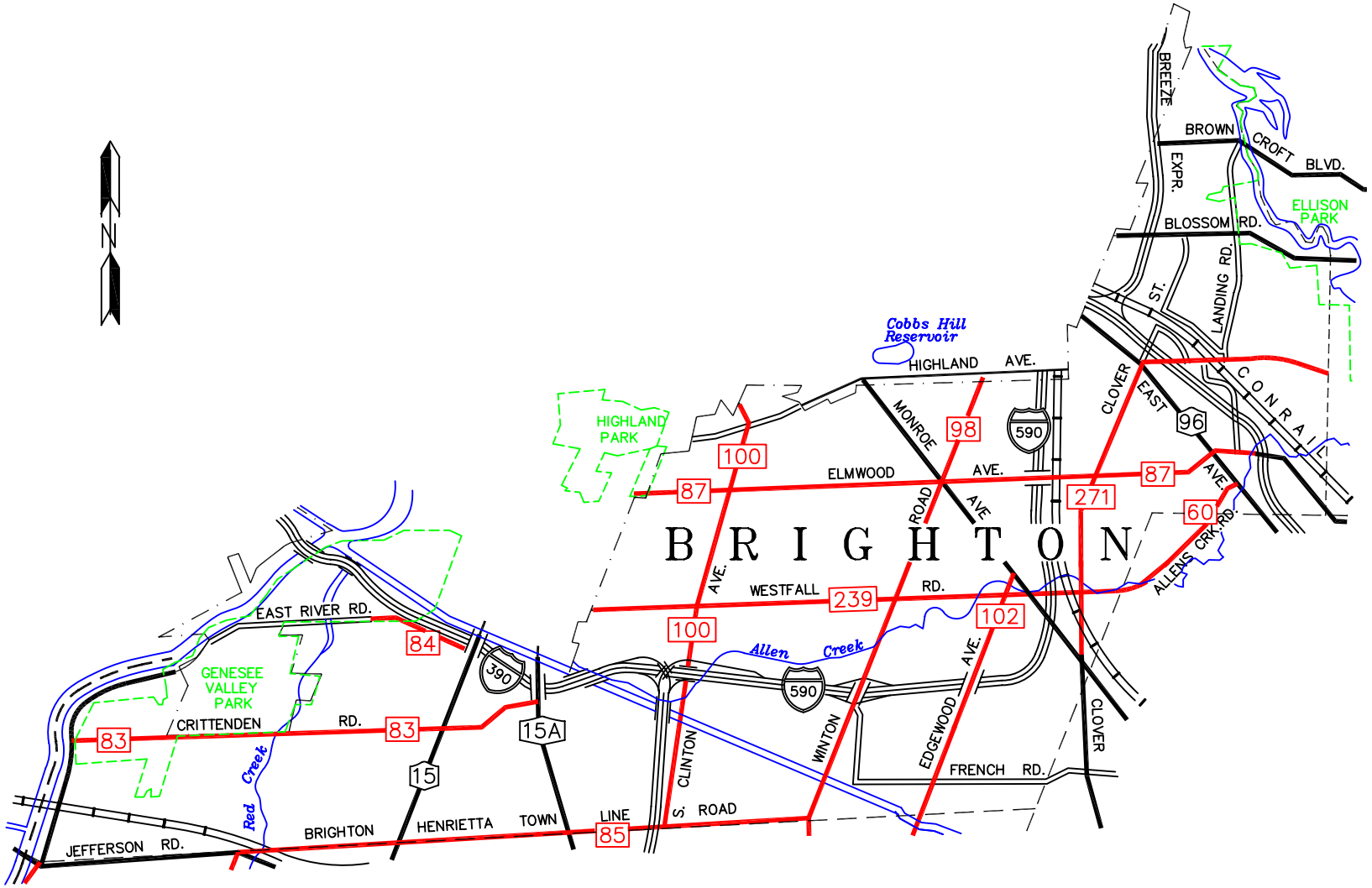

BRIGHTON

Scale:1"=1 Mile

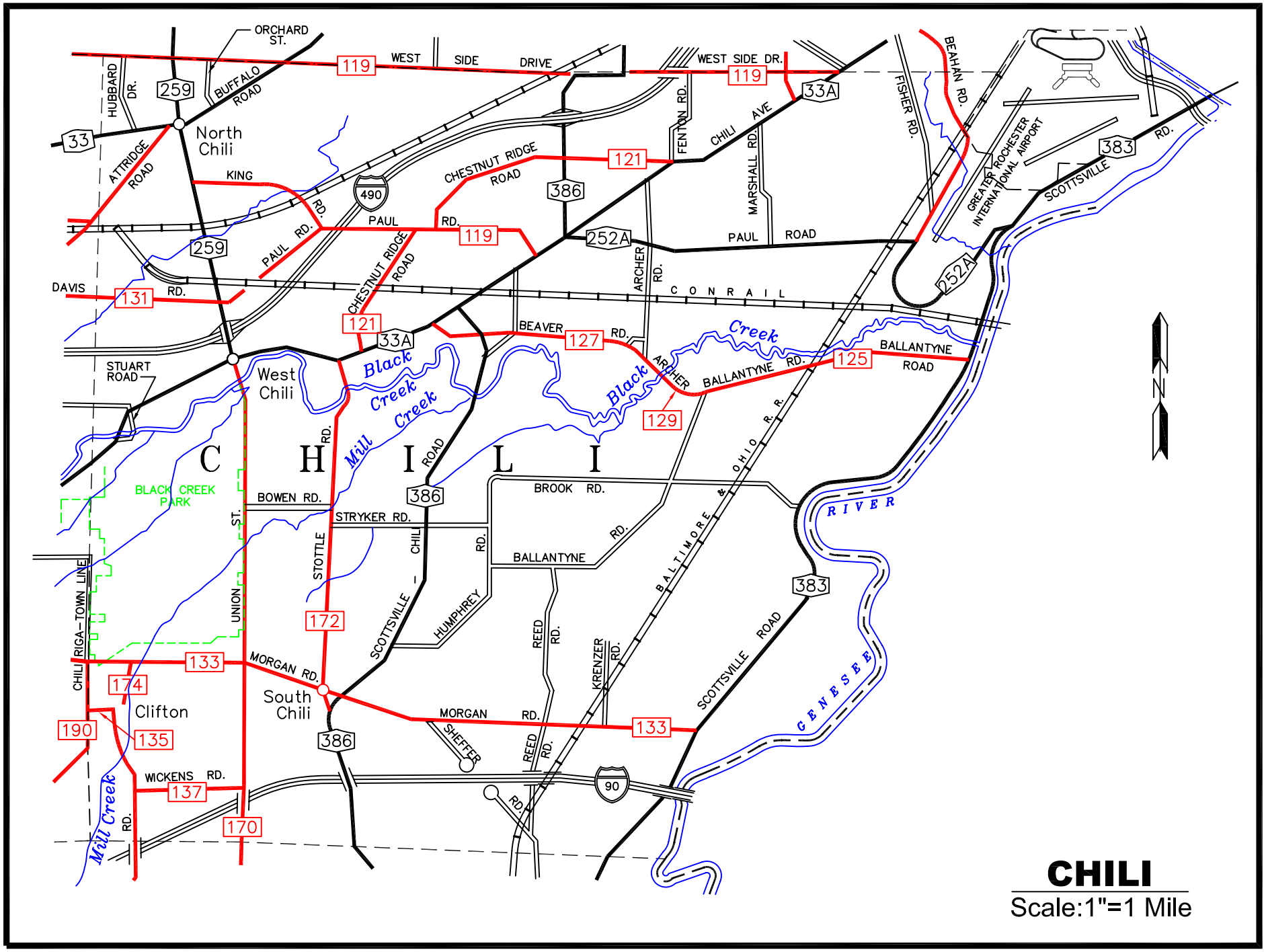
CHILI
Scale:1"=1 Mile
ORCHARD ST.
WEST SIDE DRIVE
WEST SIDE DR.
HUBBARD DR.
BUFFALO ROAD
ATTRIDGE ROAD
North Chili
KING RD.
PAUL RD.
CHESTNUT RIDGE ROAD
FENTON RD.
CHILI AVE
MARSHALL RD.
PAUL ROAD
FISHER RD.
BEAHAN RD.
GREATER ROCHESTER INTERNATIONAL AIRPORT
SCOTTSVILLE RD.
DAVIS RD.
CONRAIL
ARCHER RD.
BEAVER RD.
BALLANTYNE RD.
BALLANTYNE ROAD
STUART ROAD
West Chili
Black Creek
Mill Creek
CHILI
BLACK CREEK PARK
BOWEN RD.
STRYKER RD.
BROOK RD.
BALTIMORE & OHIO R.R.
RIVER
GENESEE
STOTTLE RD.
CHILI ROAD
BALLANTYNE RD.
SCOTTSVILLE - HUMPHREY RD.
REED RD.
KRENZER RD.
SCOTTSVILLE ROAD
UNION ST.
CHILI RIGA TOWN LINE
MORGAN RD.
South Chili
Clifton
SHEFFER RD.
WICKENS RD.
119
121
125
127
129
131
133
135
137
170
172
174
190
33
33A
259
252A
383
386
490
90
N

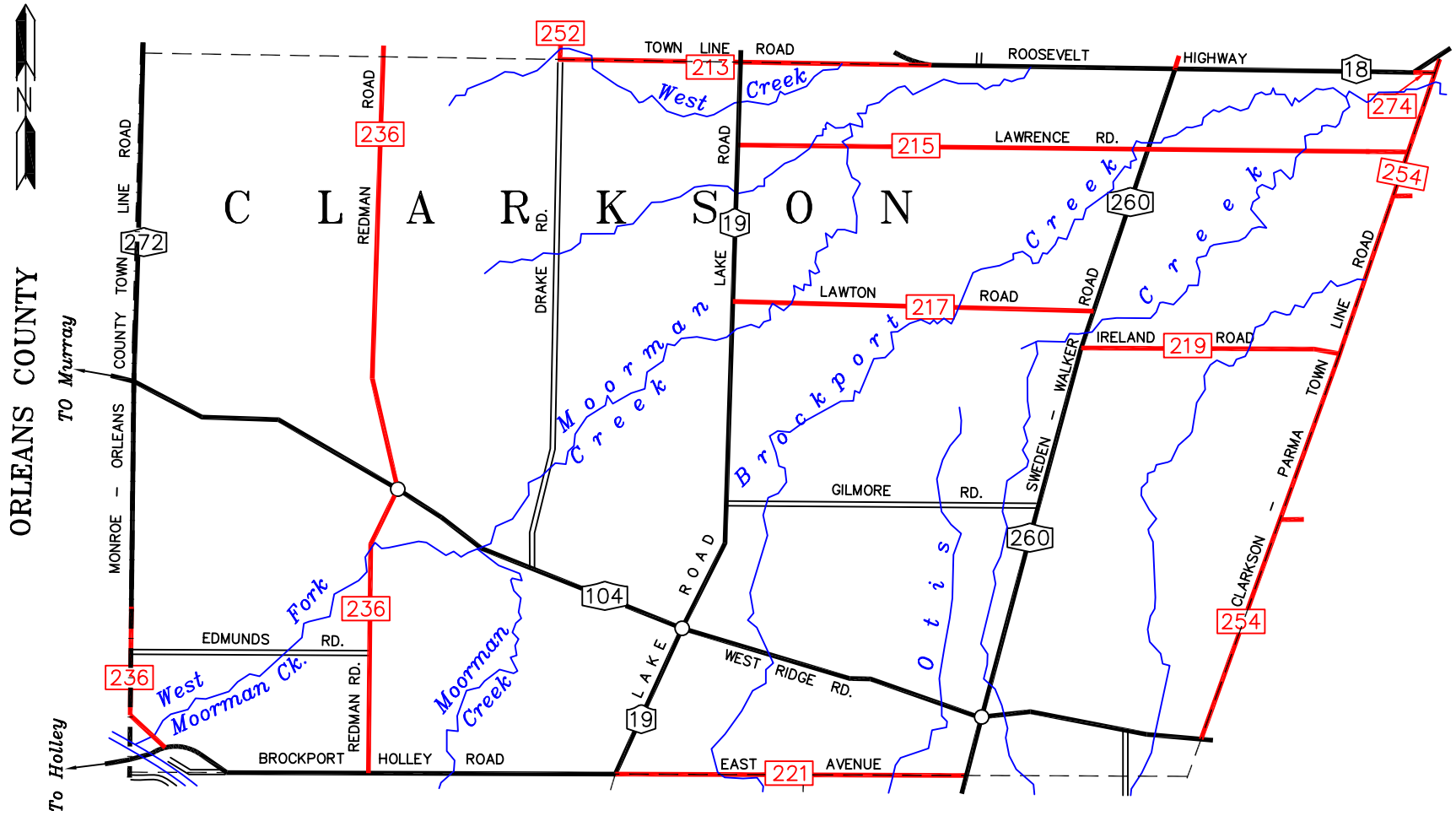

CLARKSON

Scale:1"=1 Mile

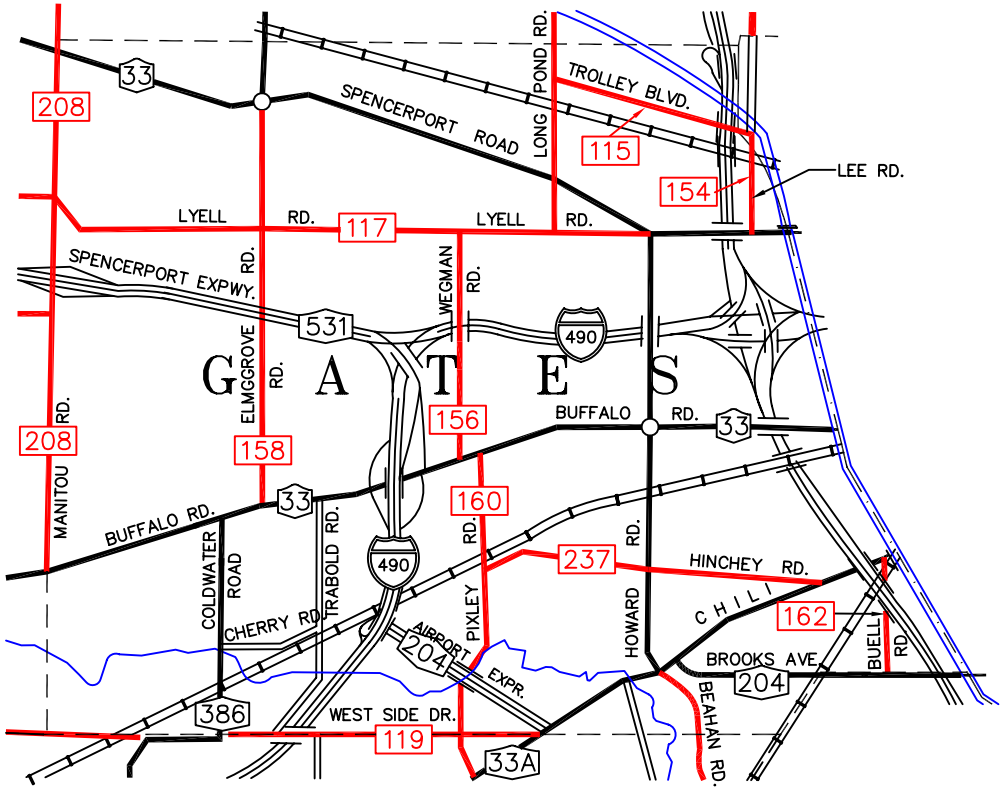

GATES

Scale:1"=1 Mile

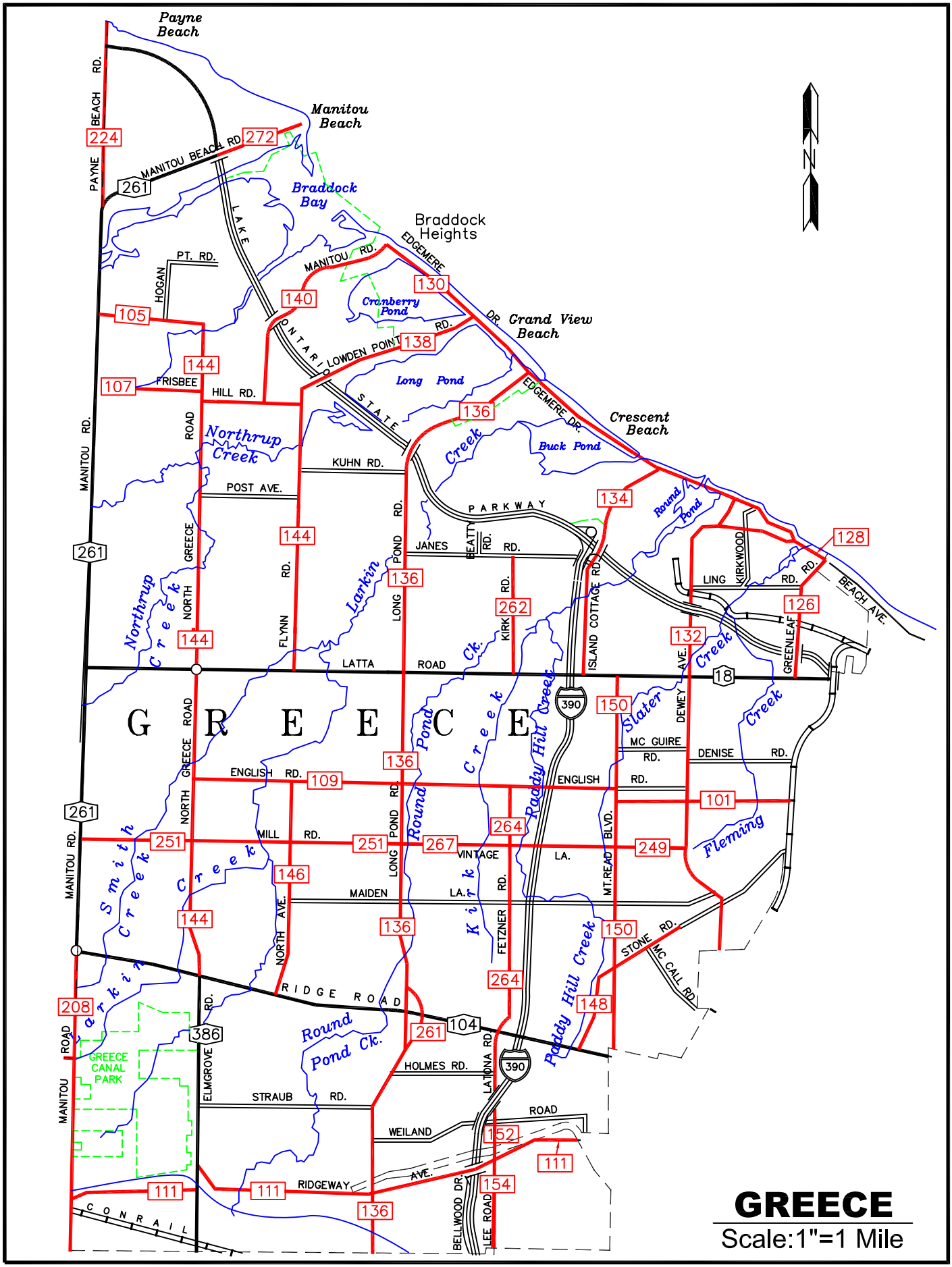
GREECE
Scale:1"=1 Mile
N
Payne Beach
Manitou Beach
Braddock Bay
Braddock Heights
Cranberry Pond
Grand View Beach
Long Pond
Crescent Beach
Buck Pond
Round Pond
Northrup Creek
Larkin Creek
Round Pond Ck.
Raddy Hill Creek
Slater Creek
Fleming Creek
Smith Creek
GREECE CANAL PARK
PAYNE BEACH RD.
MANITOU BEACH RD
MANITOU RD.
LAKE ONTARIO STATE PARKWAY
PT. RD.
HOGAN
FRISBEE
HILL RD.
LOWDEN POINT RD.
EDGEMERE DR.
KUHN RD.
POST AVE.
JANES RD.
BEATTY RD.
LONG POND RD.
FLYNN RD.
NORTH GREECE ROAD
LATTA ROAD
ISLAND COTTAGE RD.
KIRK RD.
DEWEY AVE.
GREENLEAF RD.
KIRKWOOD RD.
LING RD.
BEACH AVE.
MC GUIRE RD.
DENISE RD.
ENGLISH RD.
MILL RD.
VINTAGE LA.
MAIDEN LA.
MT.READ BLVD.
FETZNER RD.
STONE RD.
MC CALL RD.
RIDGE ROAD
HOLMES RD.
LATONA RD.
STRAUB RD.
WEILAND ROAD
RIDGEWAY AVE.
BELLWOOD DR.
LEE ROAD
ELMGROVE RD.
CONRAIL
224
272
261
140
130
105
138
144
107
136
134
128
126
132
262
150
109
101
251
267
264
249
146
148
208
386
104
390
18
152
111
154

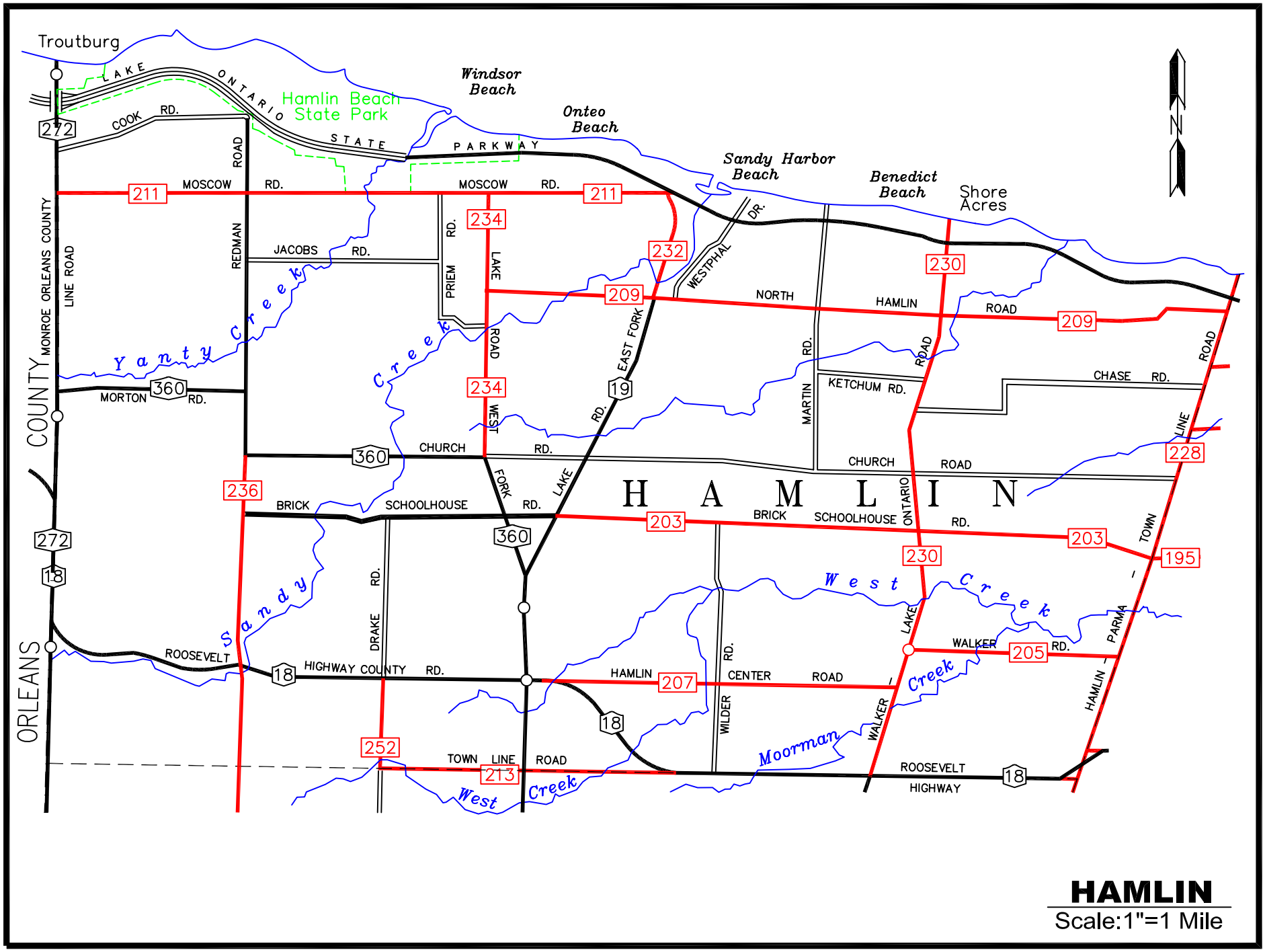

HAMLIN

Scale:1"=1 Mile

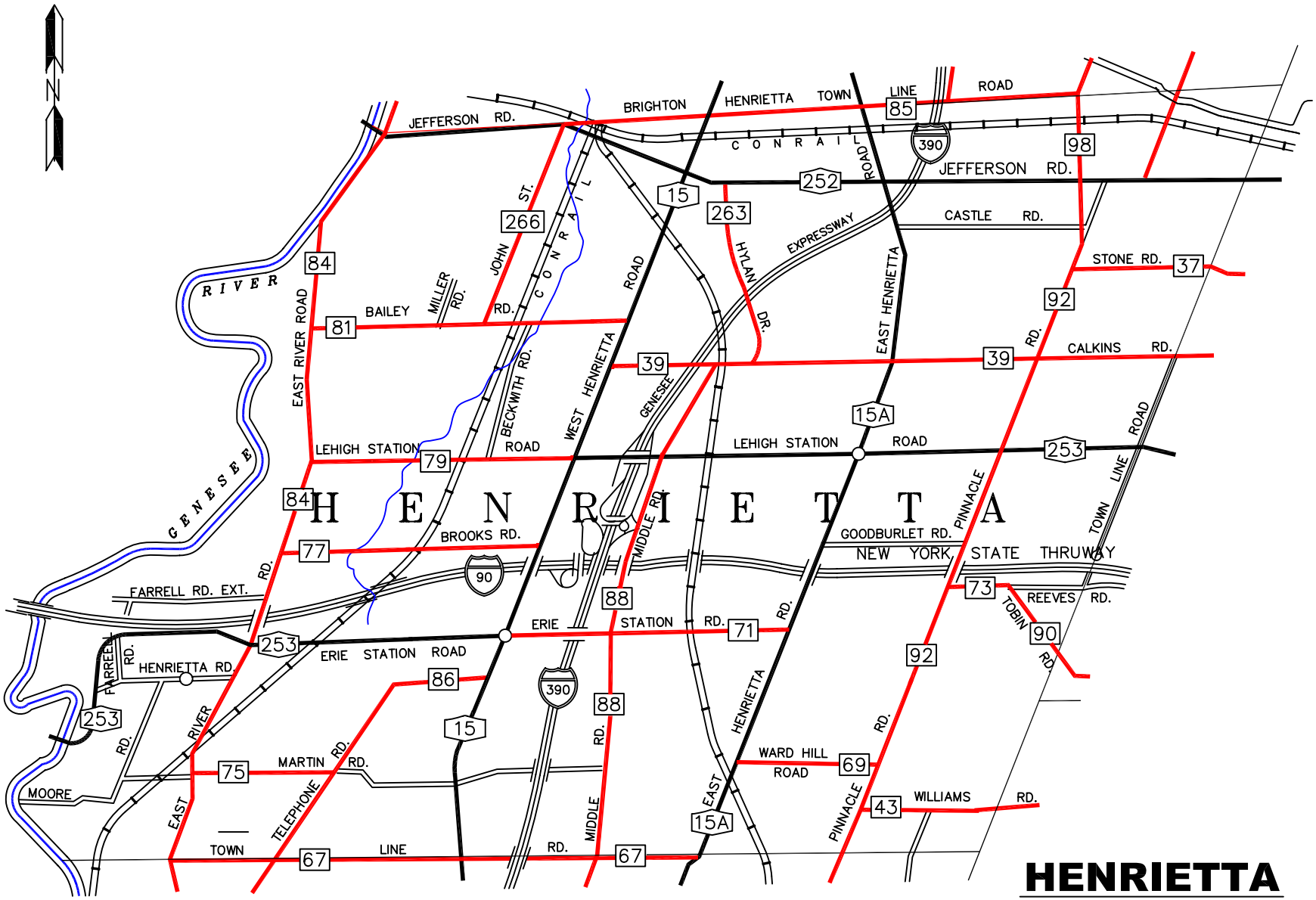

HENRIETTA

Scale:1"=1 Mile

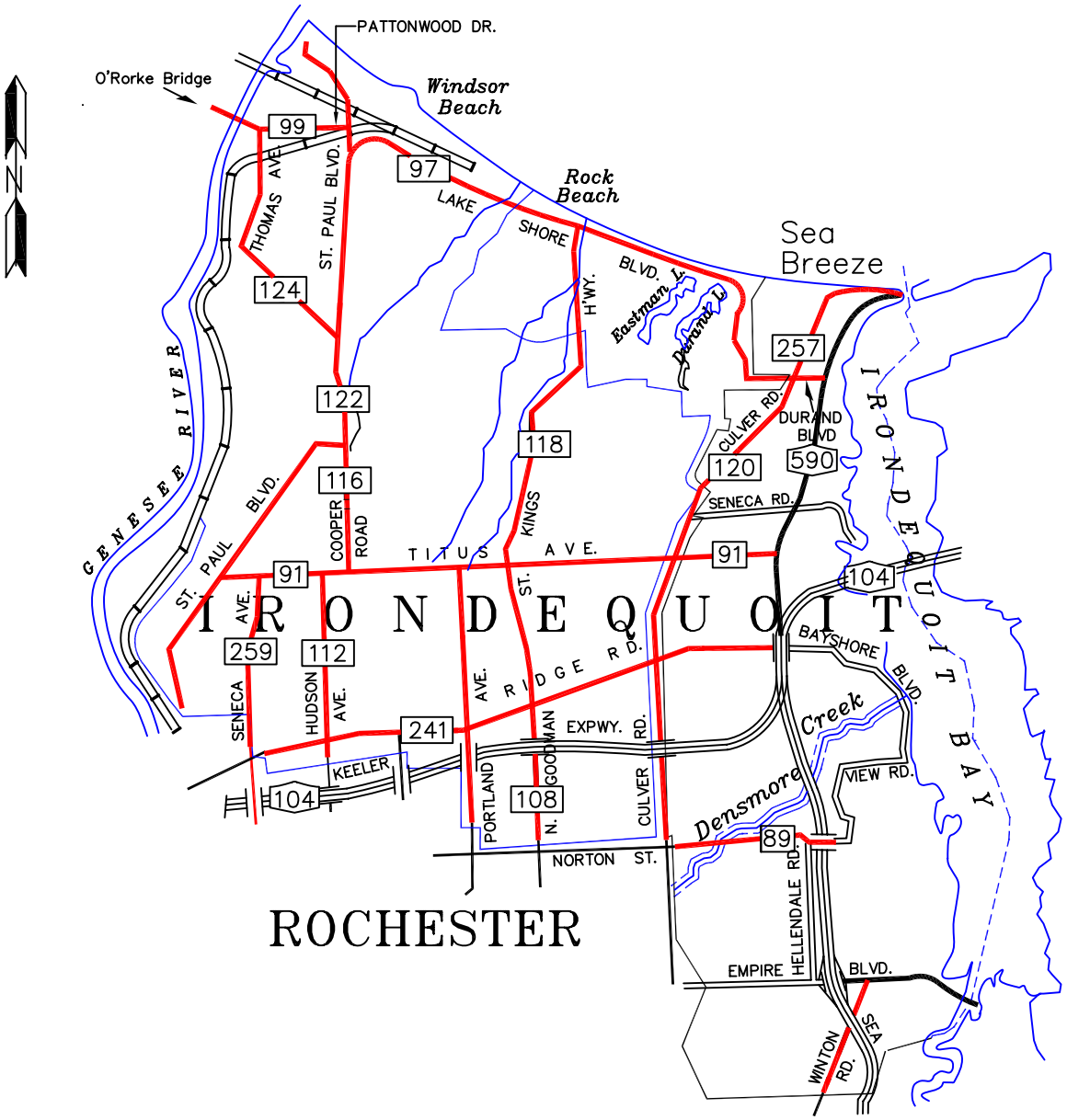

IRONDEQUOIT

Scale:1"=1 Mile

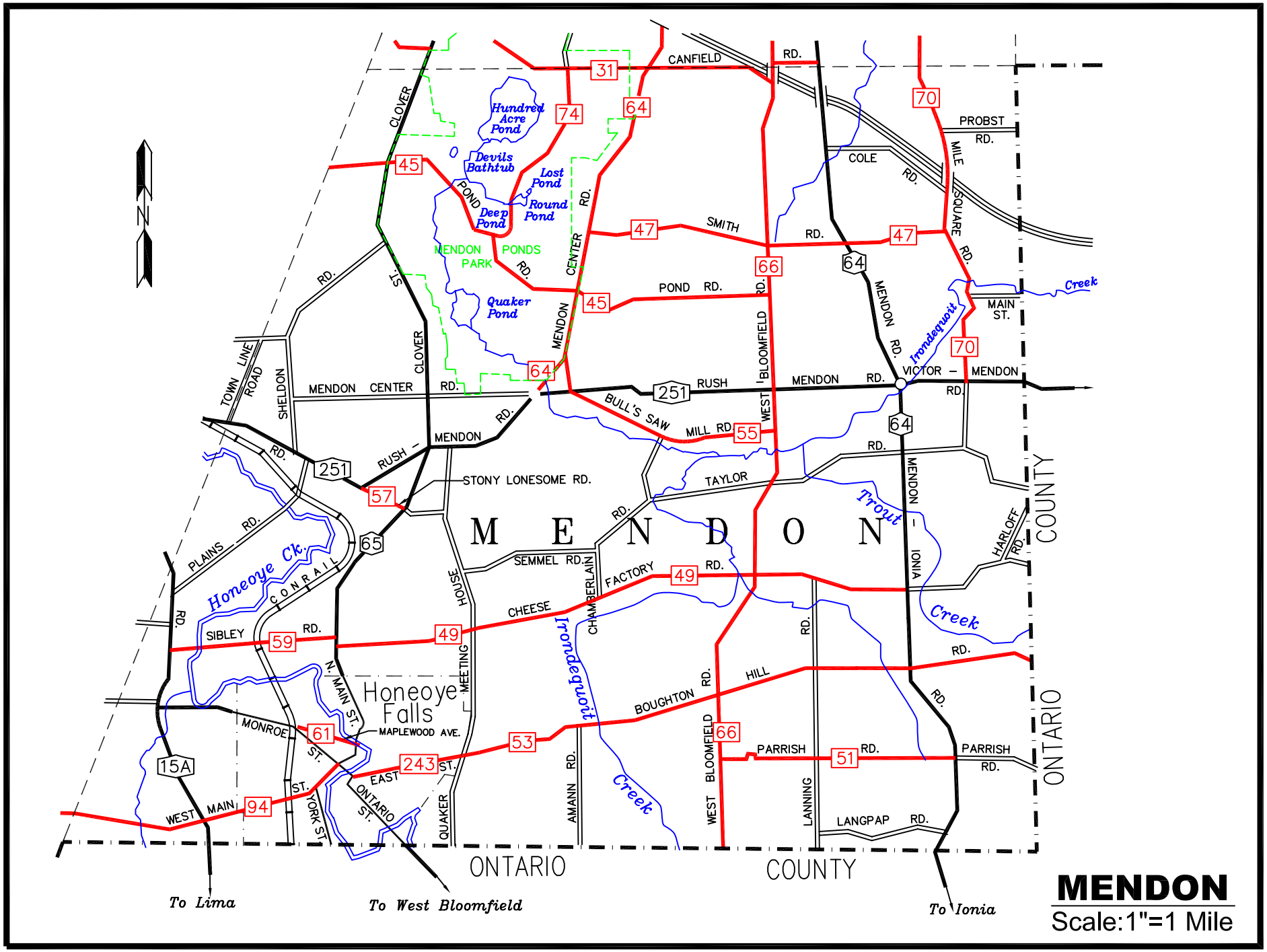
MENDON
Scale:1"=1 Mile
N
CANFIELD RD.
PROBST RD.
COLE RD.
MILE SQUARE RD.
SMITH RD.
POND RD.
MENDON CENTER RD.
RUSH – MENDON RD.
VICTOR – MENDON RD.
MAIN ST.
BULL'S SAW MILL RD.
STONY LONESOME RD.
TAYLOR RD.
SEMMEL RD.
FACTORY RD.
CHEESE HOUSE RD.
SIBLEY RD.
BOUGHTON HILL RD.
PARRISH RD.
LANGPAP RD.
HARLOFF RD.
PLAINS RD.
TOWN LINE ROAD
SHELDON RD.
CLOVER ST.
CENTER RD.
MENDON RD.
WEST BLOOMFIELD RD.
MENDON – IONIA RD.
CHAMBERLAIN RD.
AMANN RD.
LANNING RD.
QUAKER ST.
MEETING HOUSE RD.
N. MAIN ST.
MONROE ST.
YORK ST.
EAST ONTARIO ST.
WEST MAIN ST.
MAPLEWOOD AVE.
Honeoye Falls
CONRAIL
Honeoye Ck.
Irondequoit Creek
Trout Creek
Hundred Acre Pond
Devils Bathtub
Lost Pond
Round Pond
Deep Pond
Quaker Pond
MENDON PONDS PARK
31
74
64
45
47
66
70
251
55
57
65
49
59
61
53
243
51
94
15A
ONTARIO COUNTY
To Lima
To West Bloomfield
To Ionia

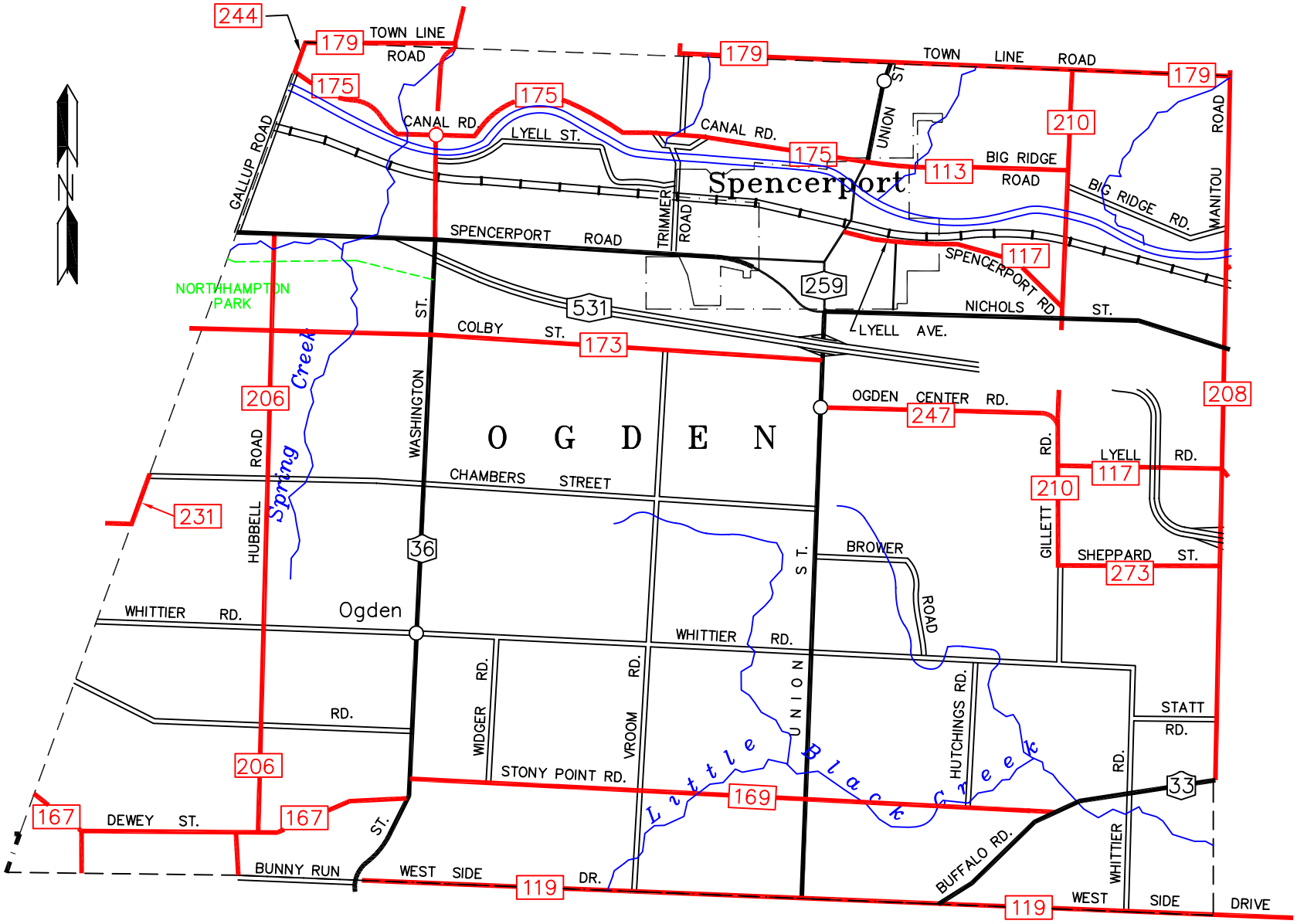

OGDEN

Scale:1"=1 Mile

PARMA

Scale:1"=1 Mile

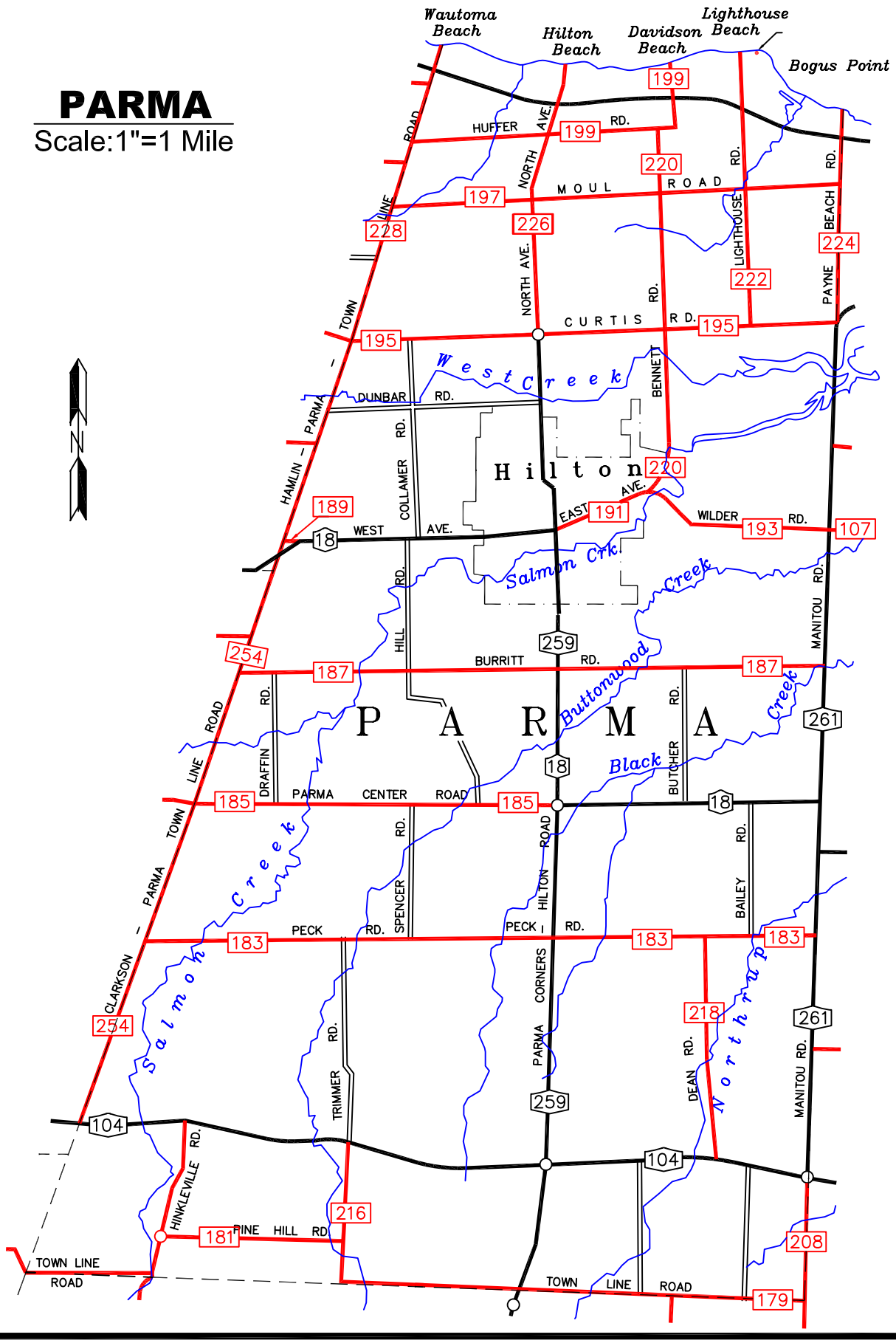

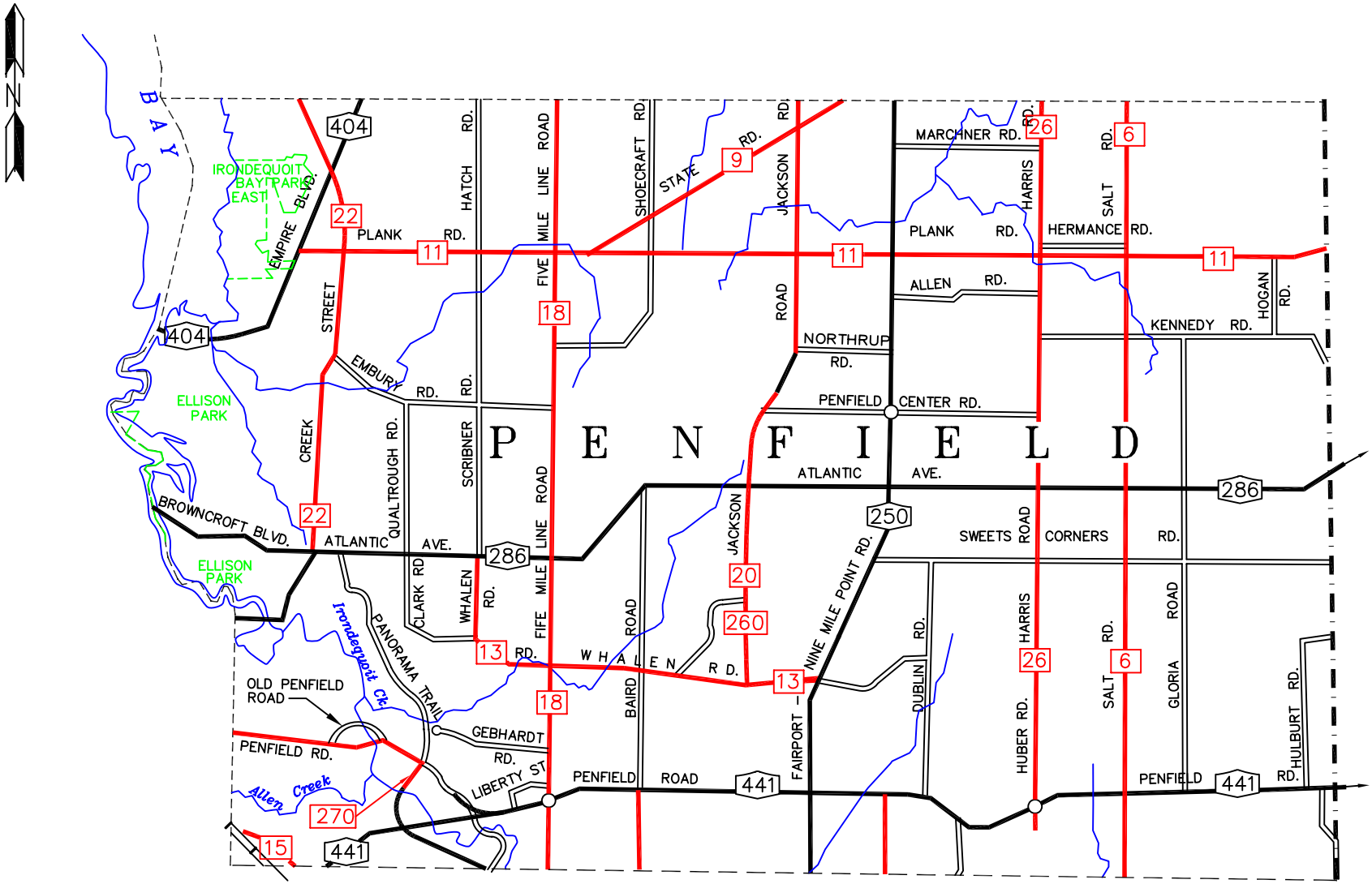

PENFIELD

Scale:1"=1 Mile

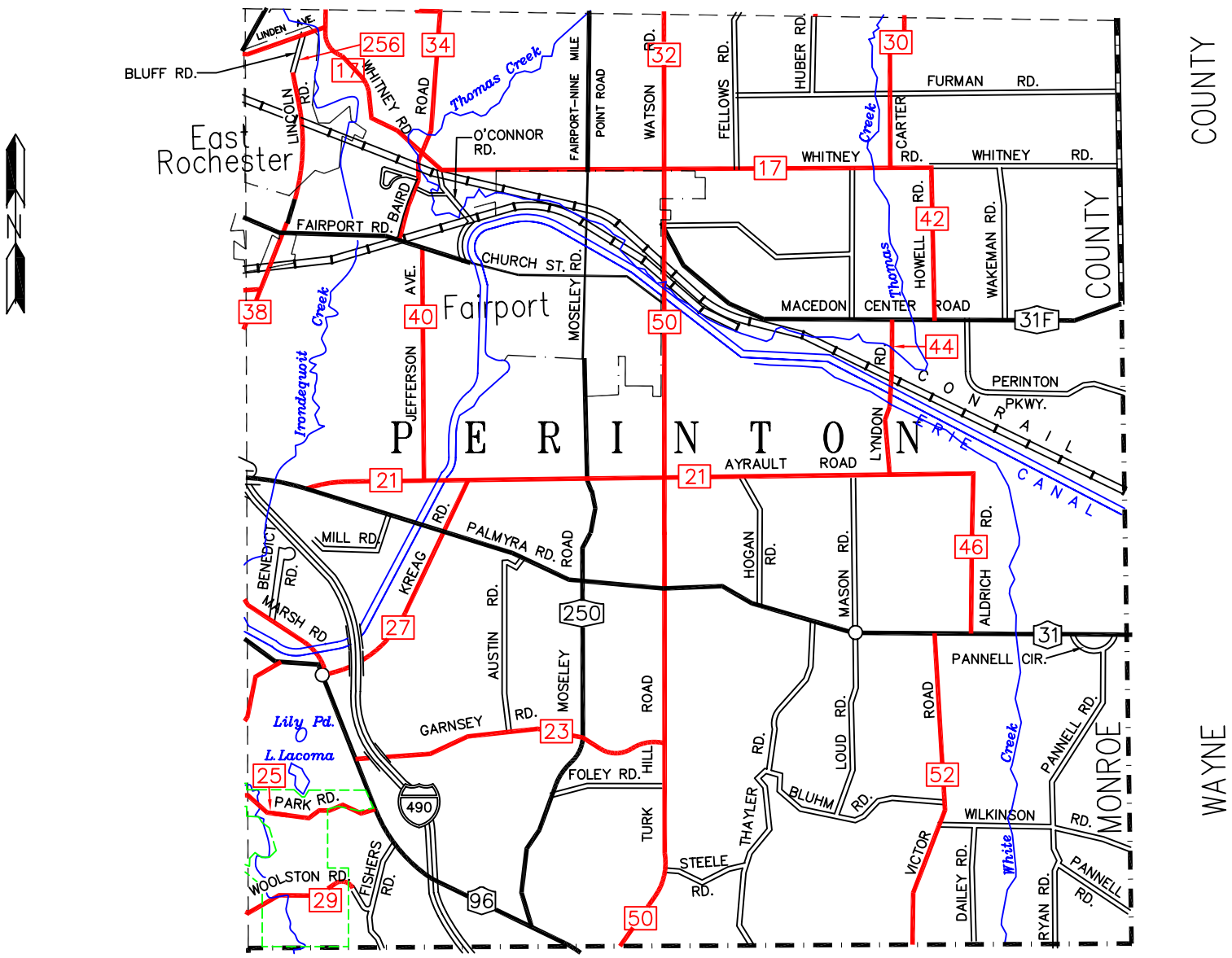

PERINTON

Scale:1"=1 Mile

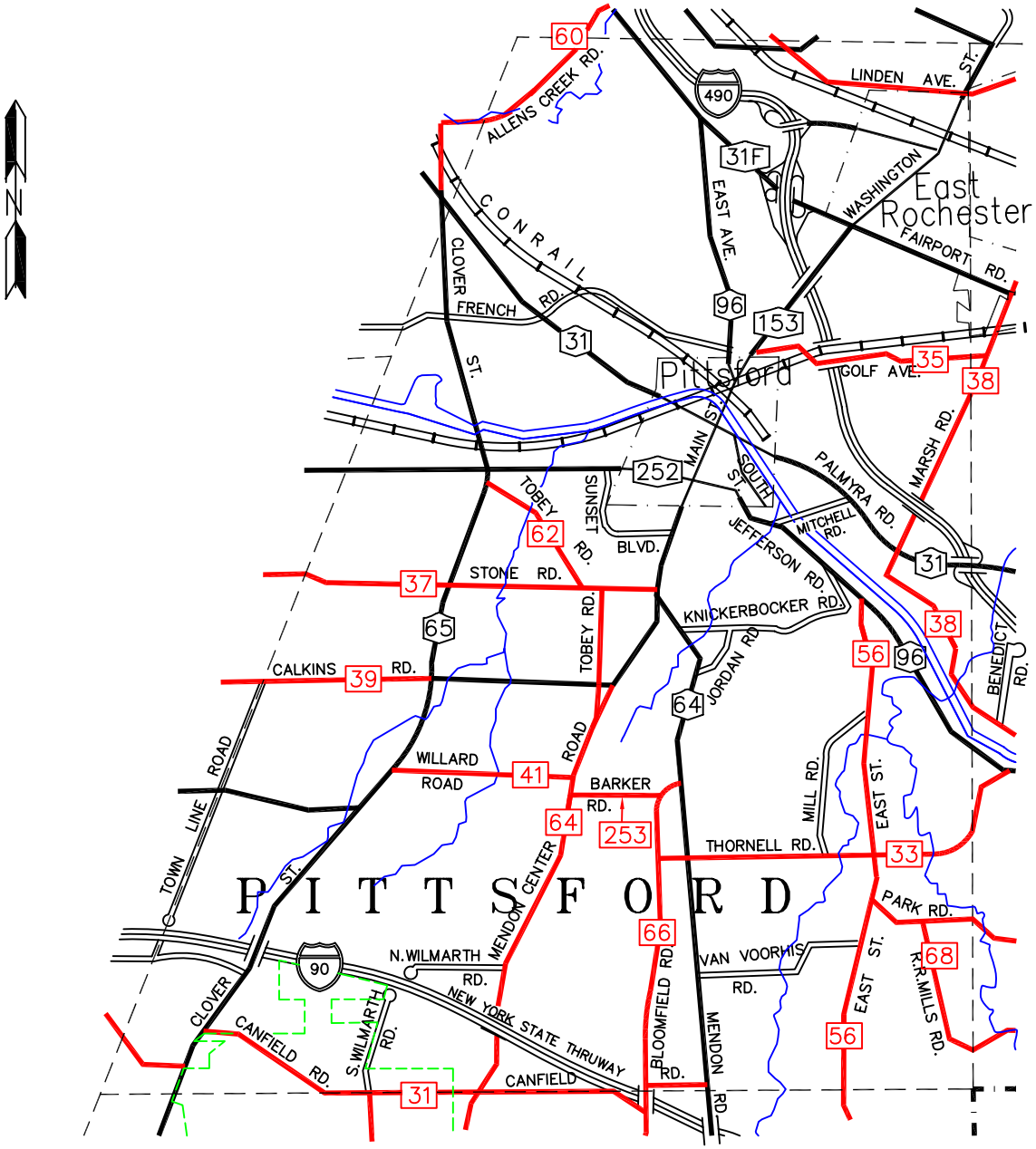

PITTSFORD

Scale:1"=1 Mile

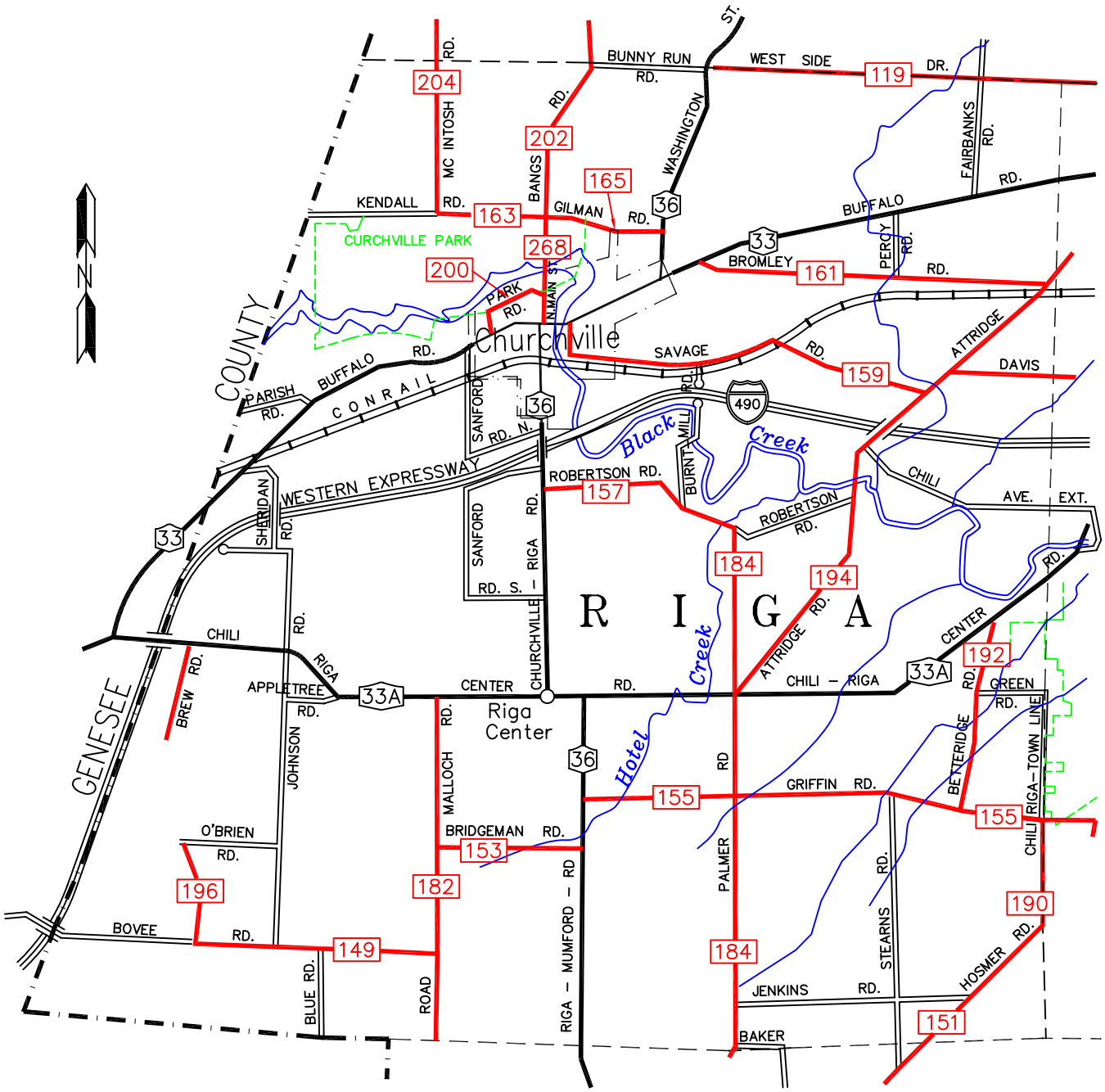

RIGA

Scale:1"=1 Mile

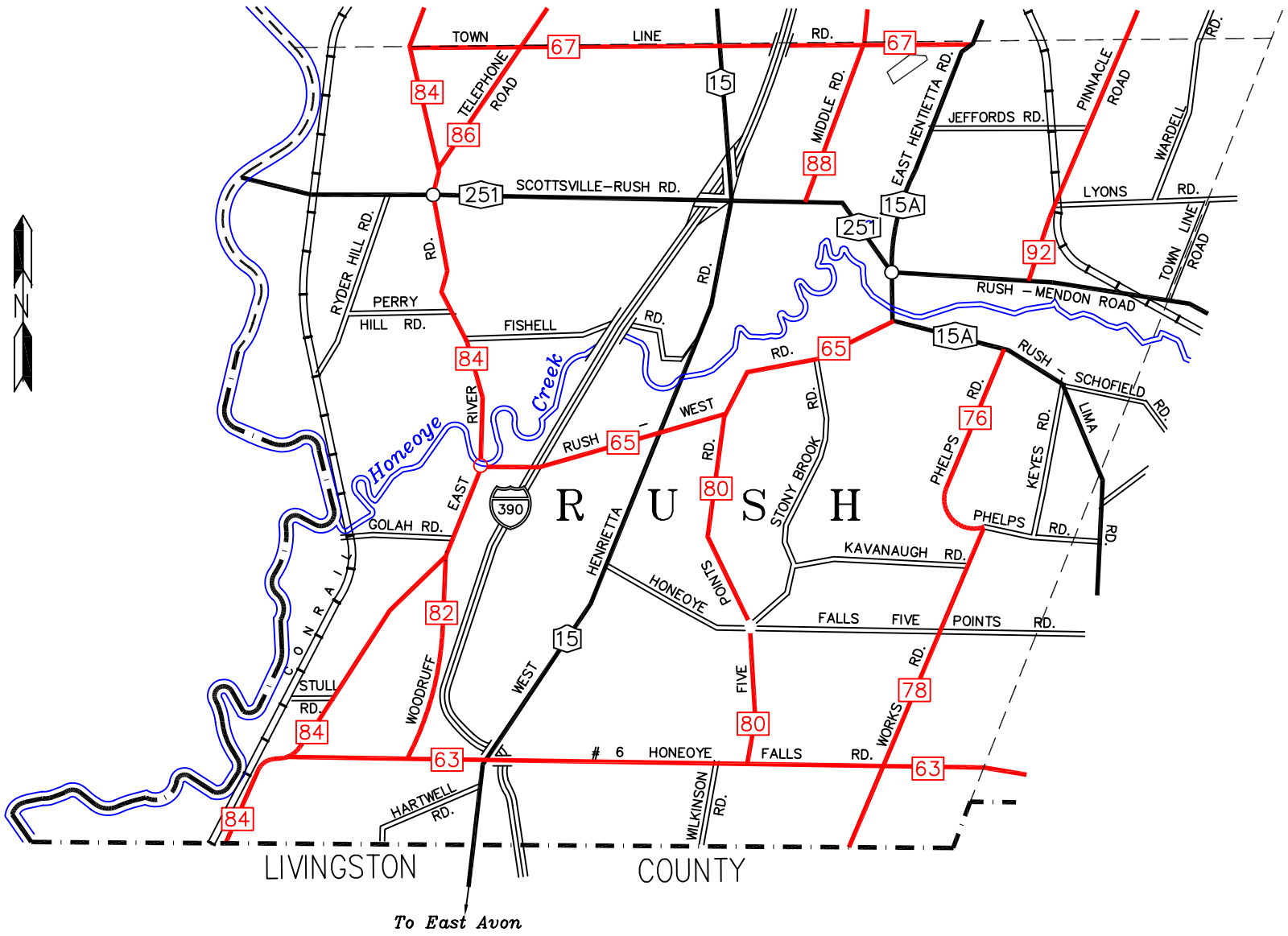

RUSH

Scale:1"=1 Mile

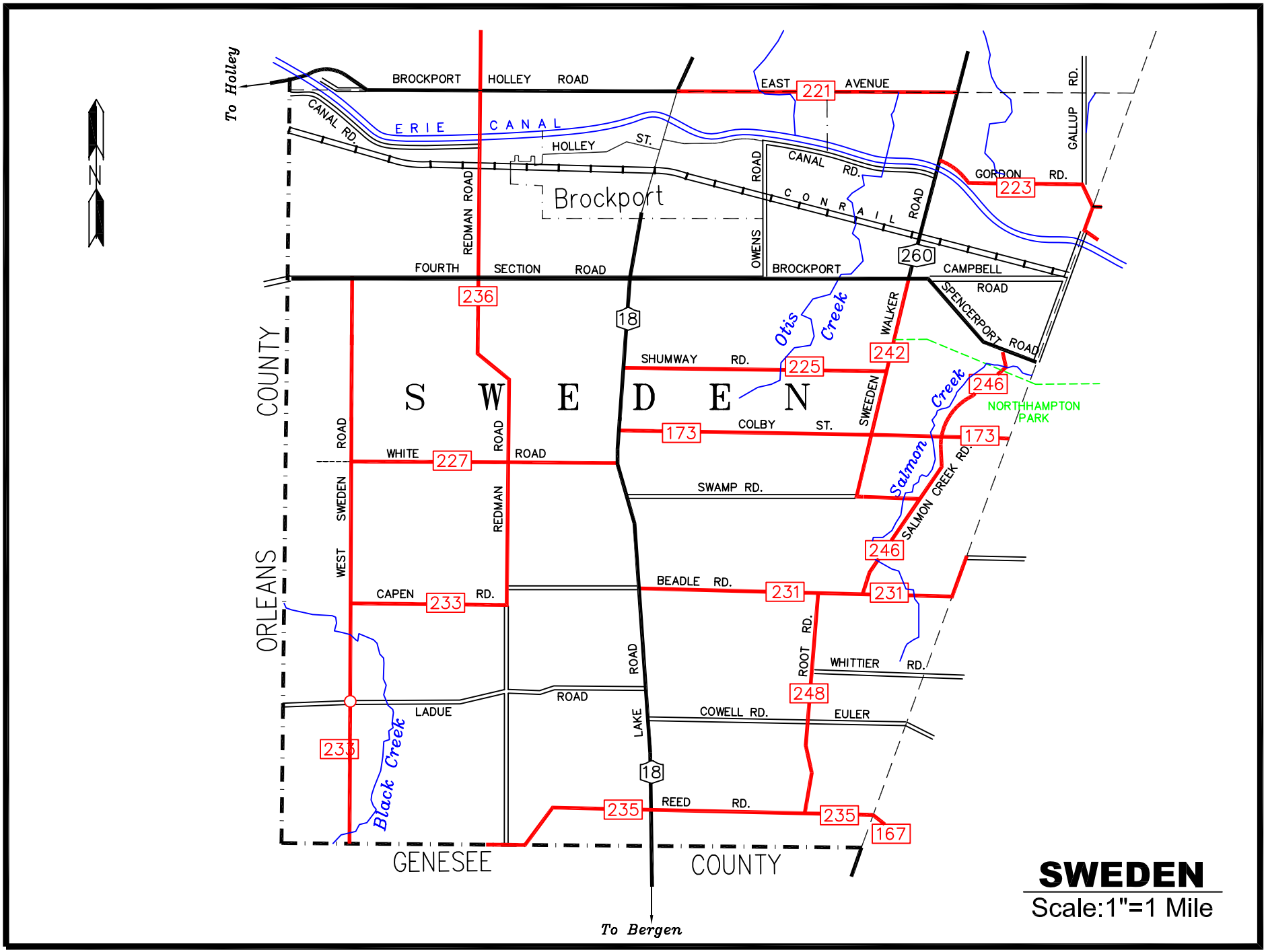
SWEDEN
Scale:1"=1 Mile
N
To Holley
To Bergen
BROCKPORT HOLLEY ROAD
EAST 221 AVENUE
ERIE CANAL
CANAL RD.
HOLLEY ST.
Brockport
REDMAN ROAD
OWENS ROAD
CANAL RD.
CONRAIL
GORDON RD. 223
GALLUP RD.
FOURTH SECTION ROAD
BROCKPORT
260
CAMPBELL ROAD
SPENCERPORT ROAD
236
18
Otis Creek
WALKER
242
SHUMWAY RD. 225
246
NORTHAMPTON PARK
S W E D E N
COLBY ST. 173
173
SWEEDEN
Salmon Creek
SALMON CREEK RD.
WHITE 227 ROAD
SWAMP RD.
246
BEADLE RD. 231
231
CAPEN 233 RD.
ROOT RD.
WHITTIER RD.
248
LADUE ROAD
COWELL RD.
EULER
233
Black Creek
LAKE ROAD
18
REED RD. 235
235
167
ORLEANS COUNTY
GENESEE COUNTY
WEST SWEDEN ROAD
REDMAN ROAD

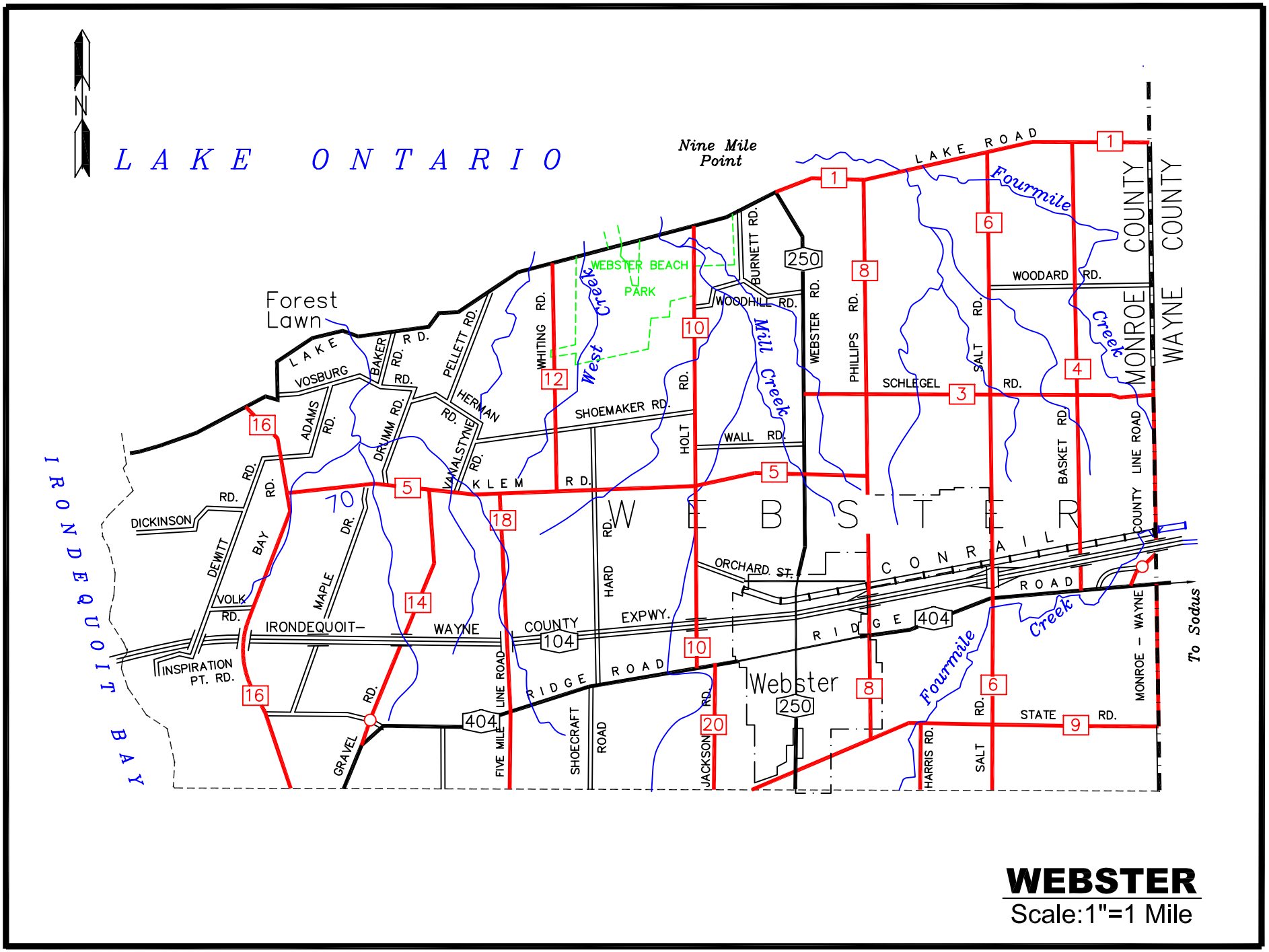

WEBSTER

Scale:1"=1 Mile

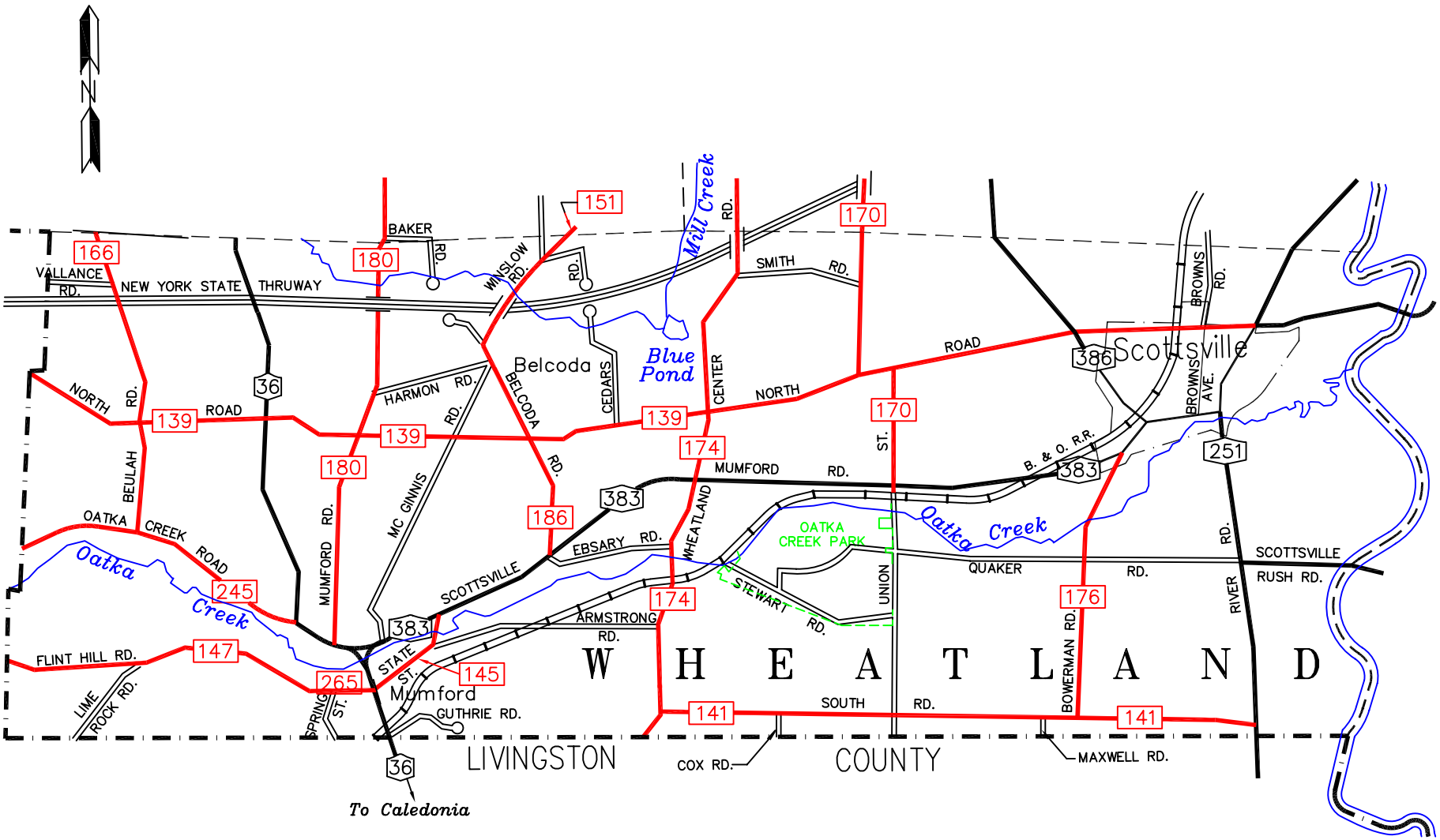

WHEATLAND

Scale:1"=1 Mile

Operation

Operating a Seasonal Bridge

Each year the bridge is swung to the "in-storage" position (open to boaters) on April 1st and to the "in-use" position (open to vehicular traffic) on December 1st.

This operation is carried out by the Monroe County D. O. T. bridge maintenance crew.

Swing bridge machinery was adapted to fit the seasonal nature of the structure, providing a simple, but effective operating system. A conventional pivot bearing and balance wheel ring system is used to swing the balanced structure.

The operating equipment consists of a single pinion mounted at the end of the back span, guided on a circular track. A portable electric drill drives the pinion through a pair of reducing gears. Standard portable hydraulic jacks (two 100 ton, for the west and south, two 50 ton for the east and north) are used to lift the structure in order to remove bearings at each end of the bridge. Two 300- ton hydraulic jacks, permanently mounted to the underside of the pivot beam, are used to lift the truss in order to remove the bearings at the pivot point.

For the spring operation, jacks are placed snugly at each abutment and raised slightly to relieve the load on the bearings. The east end is jacked up first, then the west end. In the next step, the bridge pivot beam is jacked up and the bearings removed. With bearings out of the way, the bridge is lowered on the main pivot bearing. Finally, the east and west bearings are removed respectively and now the bridge is free to swing. Total deflections are approximately four inches at the end of the long span and two inches at the end of the short span. At this point the bridge is turned, using the drill. Upon completion of the turning of the bridge, the sequence of actions is reversed to set the bridge back on the bearings.

The same process is followed in the fall.

Project Team

Owner:	Monroe County D. O. T. City Place, Suite 6100 50 W. Main Street Rochester, NY 14614-1231
Contact:	Bo Mansouri, P.E. County Bridge Engineer
Telephone:	(585) 760-7720
e-mail:	**bmansour@mcls.rochester.lib.ny.us**
Design Team:	Erdman Anthony and Associates Inc., Lead Project Designer Joe Logan, P. E., Project Manager Hardesty and Hanover, Movable Bridge Consultant GZA Geoenvironmental - Subsurface Investigation and Design Om Popli, Survey and Sheet Piling Walls Design
Contractors:	Crane-Hogan (Bridge) Nory Construction (Park Improvements)
Truss Fabrication:	Harris Structural Steel, Inc.
Steel Erection:	Contractors Welders of Western New York, Inc.
Sheet Piling & Pile Footing :	Herbert F. Darling, Inc.
Bearing Wheels & Mechanical Equip.:	Franbuilt Inc.
Galvanized by:	Voigt & Schweitzer Cattie
Length of Project:	October 1985 to December 1998
Planning:	1985 to 1996
Design:	1996 to 1997
Construction:	Dec. 12, 1997 to Dec. 1, 1998
Cost of Bridge:	$3.6 million
Cost of Park:	$405,000

Designed and edited by:	**Bo Mansouri and Paul Bardetz**
Published by:	**Monroe County D. O. T.**
Date published:	**May 7, 2002**
Monroe County web site:	*http://www.co.monroe.ny.us*

IBOB

Irondequoit Bay Outlet Bridge

Vital Link Between Irondequoit and Webster

MONROE COUNTY

Jack Doyle
County Executive
Terrence J. Rice, P.E.
Director of Transportation
Bo Mansouri, P.E.
County Bridge Engineer

History

In the early 1900's, the shallow channel was crossed by a narrow truss highway bridge and a single track railroad line. Around 1929 the bridge was replaced with a two - lane structure supported on timber piles. The timber bridge remained in service until August 14, 1985, when it was removed as part of an Army Corps of Engineers project that opened the Irondequoit Bay to marine traffic from Lake Ontario and created a state park at the bay outlet, to spark development in the bay.

The Irondequoit Bay Outlet Bridge came to be after several studies were carried out to determine the best way to traverse the bay outlet. The consultant determined that a low - level removable or "seasonal" bridge spanning the channel four months of the year was the only viable alternative that could be constructed with the remaining funds, after the allocated $20 million for a high level bridge was diverted to the California earth quake relief in 1994. Monroe County Legislature approved the $4.8 million project in 1997.

Included in the $4.8 million was the renovation of the nearby Irondequoit Bay Marine Park and the building of a Bobtail Swing Truss Bridge, plus engineering fees.

The two - span swing structure has a main span of 132.5 feet and a counter - weighted span of 53 feet. The pivot point of the bridge is on the west bank of the channel.

The superstructure is a galvanized pony truss with bolted connections. The use of bolted connections and full galvanization results in a structure that will be virtually maintenance free over its designed life. The use of bolted connections eliminates the fatigue concerns common with modern welded truss bridge systems and allows full galvanization of the truss.

The deck is solid concrete on the counterweight span and galvanized open grating on the main span. The sidewalk is also concrete on the counterweight span and aluminum grating on the main span.

Features Snap Shot

Project Location:	**In the Town of Irondequoit at the Irondequoit Bay Outlet.**	
Project Objective:	**To build a bridge that would meet the needs of the boating community, merchants in the area, and the motorists for at least four months of the year.**	
Other Alternatives:	**A high level lift bridge, a high level fixed bridge or a tunnel.**	
Final Design:	**A bobtail swing truss bridge.**	
Structure Information:	**Galvanized pony truss with bolted connections.**	
	Old Bridge	**New Bridge**
Year Constructed:	**1929**	**1998**
Material:	**Concrete, steel and wood**	**Concrete and steel**
Type of Bridge:	**Fixed**	**Swing**
Type of Truss:	**n/a**	**Pony**
Height of Truss:	**n/a**	**Varies 13' - 12' 3"**
Bridge Overall Length:	**102'**	**185.5'**
No. of Spans:	**five**	**two**
Span Length:	**20' each**	**132.5' & 53'**
Roadway Width:	**34'**	**24'**
Travel Lane Width:	**17'**	**12'**
Sidewalk Width:	**7' 6" south**	**5' @ 2 sides**
Vertical Clearance: (at high water mark)	**2' 3"**	**4'**
Horizontal Distance: (between sheet piling)	**n/a**	**100'**
Weight of Structure:	**unknown**	**425 tons**
Drill:	**3/4" DeWalt, 120 volt, 10 amp., 375 RPM**	
Gear Ratios:	**2 gear ratio**	
Reducers:	**1) 14:1 2) 58:1**	
Time to Set Up:	**2 hours**	
Time to Turn:	**30 minutes**	
Time to Set Down:	**2 hours**	

Awards

The Association for Bridge Construction and Design-Western New York Chapter gave the 1998 Bridge Award to the Irondequoit Bay Outlet Bridge and Marine Park.

The American Galvanizers Association awarded the bridge the 1999 Excellence in Hot Dip Galvanizing Award as the Most Distinguished Project.


WESTERN NEW YORK CHAPTER
2004 BRIDGE AWARD
COLONEL PATRICK O'RORKE BRIDGE
OVER THE GENESEE RIVER
OWNER: New York State and Monroe County Department of Transportation
CONTRACTOR: Crane-Hogan Structural Systems
DESIGNER: Bergmann Associates

WESTERN NEW YORK CHAPTER
2002 BRIDGE AWARD
Lyndon Road Bridge over the Erie Canal
Monroe County

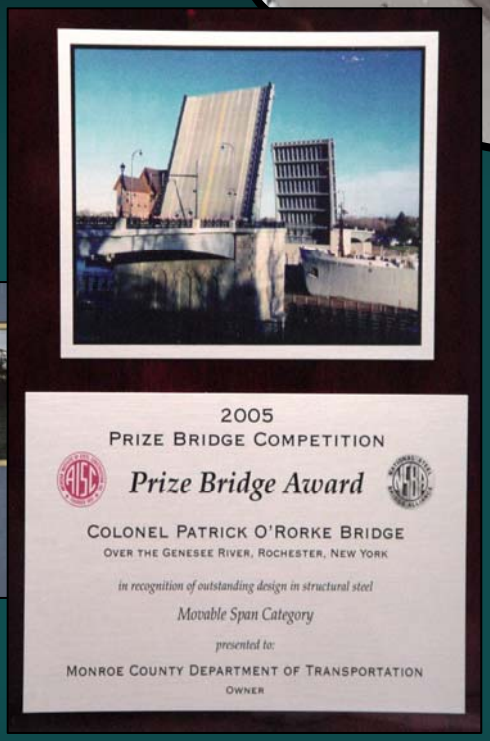
2005
PRIZE BRIDGE COMPETITION
Prize Bridge Award
COLONEL PATRICK O'RORKE BRIDGE
OVER THE GENESEE RIVER, ROCHESTER, NEW YORK
in recognition of outstanding design in structural steel
Movable Span Category
presented to:
MONROE COUNTY DEPARTMENT OF TRANSPORTATION
OWNER


WESTERN NEW YORK CHAPTER
1998 BRIDGE AWARD
Irondequoit Bay Outlet Bridge
and Marine Park
OWNER: Monroe County Department of Transportation
CONTRACTOR: Crane-Hogan Structural Systems, Inc.
DESIGNER: Erdman Anthony Consulting Engineers


APWA
New York Chapter
Monroe County/Genesee Valley Branch
2004
Project of the Year
Structures Greater Than $10 Million
Colonel Patrick O'Rorke Bridge
Monroe County Department of Transportation
New York State Department of Transportation
Bergmann Associates
Stantec Consulting Group
Crane-Hogan Structural Systems
Paul J. Noto, President APWA New York
Monroe County/Genesee Valley Branch
Focused on Our Community


APWA
2005
Transportation Award
Monroe County Department of Transportation
for your
Commitment and Involvement in the
Colonel Patrick O'Rorke Bridge Project
Monroe County, New York
New York Chapter
American Public Works Association
Working in the Public Interest


American Galvanizers Association
1999 Excellence in Hot Dip Galvanizing Award
MOST DISTINGUISHED PROJECT
Irondequoit Bay Seasonal Outlet Bridge
Rochester, New York
Voigt & Schweitzer Companies
Galvanizer
Erdman Anthony & Associates
Specifier / Engineer
Harris Structural Steel
Fabricator

New York Chapter
Monroe County/Genesee Valley Branch
2002
Project of the Year
Transportation $2 - $10 Million
Lyndon Road Bridge
Replacement
Monroe County Department of Transportation
New York State Department of Transportation
Erdman, Anthony & Associates
Nory Construction Company
1937
Paul J. Noto, President
Monroe County/Genesee Valley Branch