

Capital Improvements & Major Maintenance 2020

Highway and Bridge Program Contacts:

Capital Highway / Bridge Projects:

Tom Frys: 753-7741 / Bo Mansouri: 753-7740

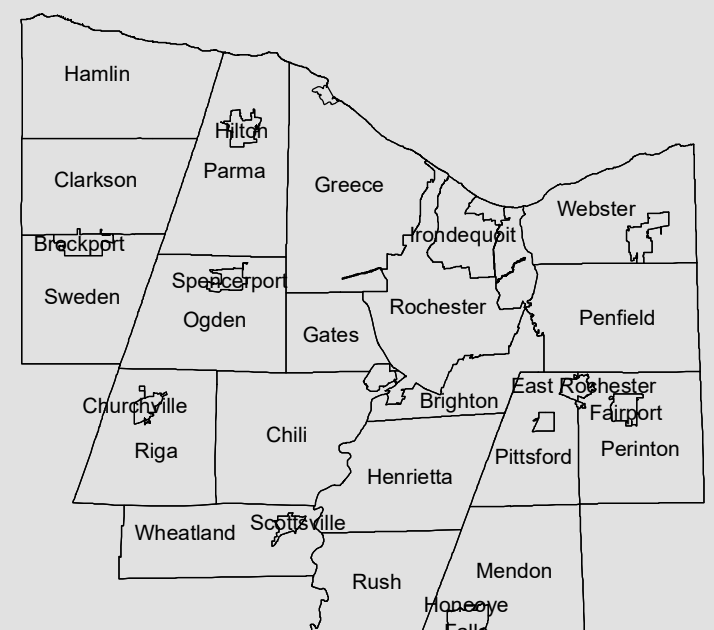
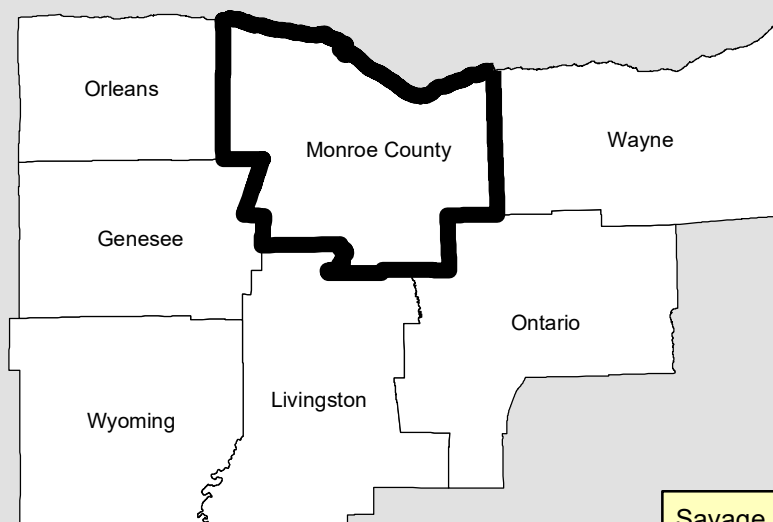
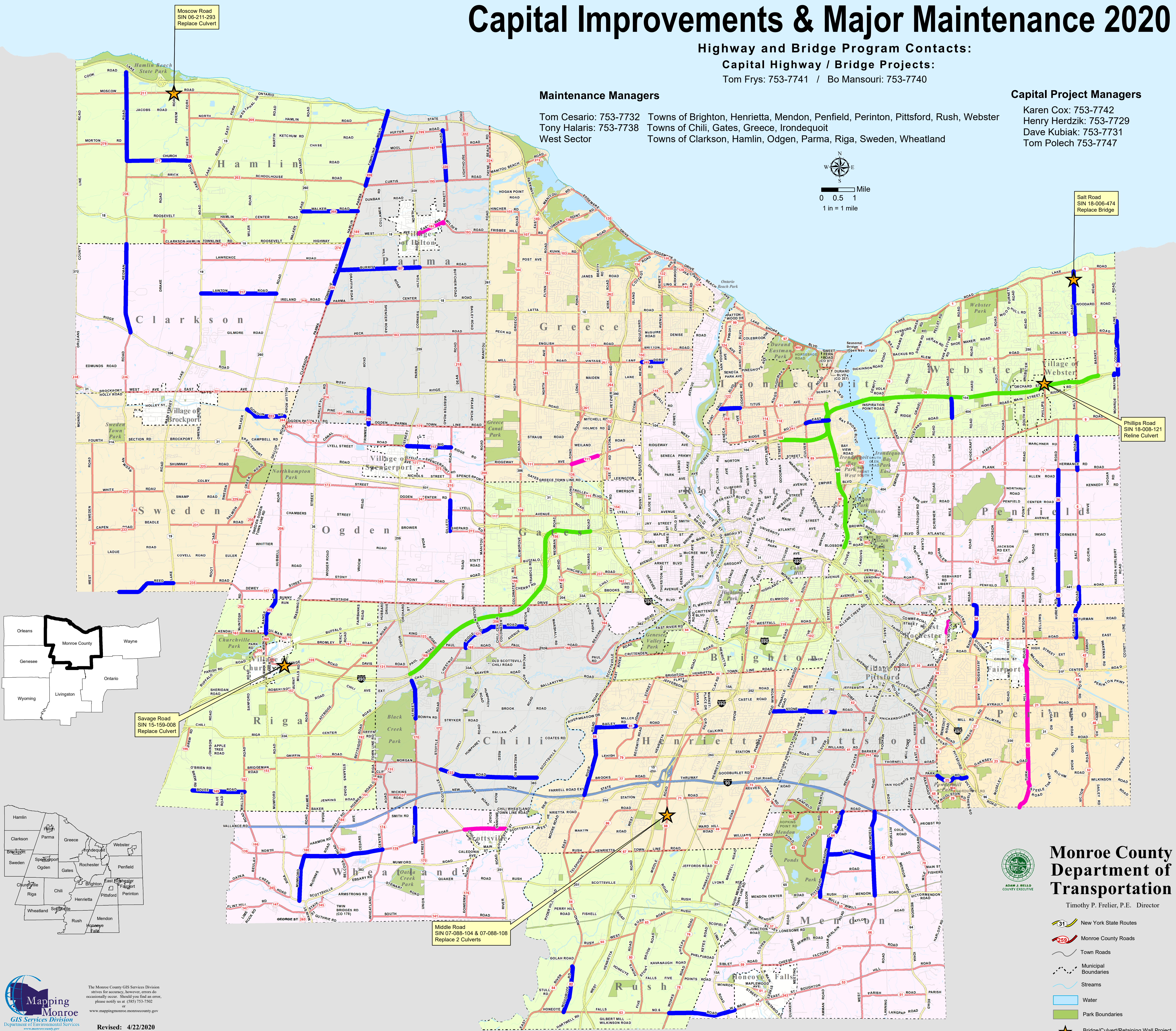
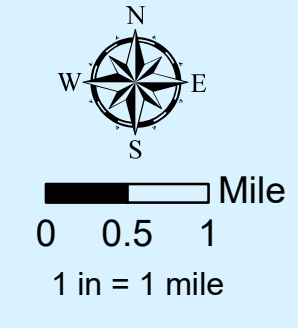
Maintenance Managers

Tom Cesario: 753-7732
 Tony Halaris: 753-7738
 West Sector

Towns of Brighton, Henrietta, Mendon, Penfield, Perinton, Pittsford, Rush, Webster
 Towns of Chili, Gates, Greece, Irondequoit
 Towns of Clarkson, Hamlin, Odgen, Parma, Riga, Sweden, Wheatland

Capital Project Managers

Karen Cox: 753-7742
 Henry Herdzik: 753-7729
 Dave Kubiak: 753-7731
 Tom Polech 753-7747



Savage Road
 SIN 15-159-008
 Replace Culvert

Middle Road
 SIN 07-088-104 & 07-088-108
 Replace 2 Culverts

Salt Road
 SIN 18-006-474
 Replace Bridge

Phillips Road
 SIN 18-008-121
 Reline Culvert

Monroe County Department of Transportation

Timothy P. Frelcer, P.E. Director

- New York State Routes
- Monroe County Roads
- Town Roads
- Municipal Boundaries
- Streams
- Water
- Park Boundaries
- Bridge/Culvert/Retaining Wall Project
- Highway Maintenance Project
- Capital Project (Highway)
- Capital Project (Lighting)

The Monroe County GIS Services Division strives for accuracy, however, errors do occasionally occur. Should you find an error, please notify us at (585) 753-7502 or gis@monroecounty.gov or www.mappingmonroe.com

Revised: 4/22/2020

This map is subject to change without notice. This map is representational and is intended for general planning and navigation purposes. This map is not intended to convey site-specific information. Any sale or duplication of this map is prohibited except by written permission of Monroe County.