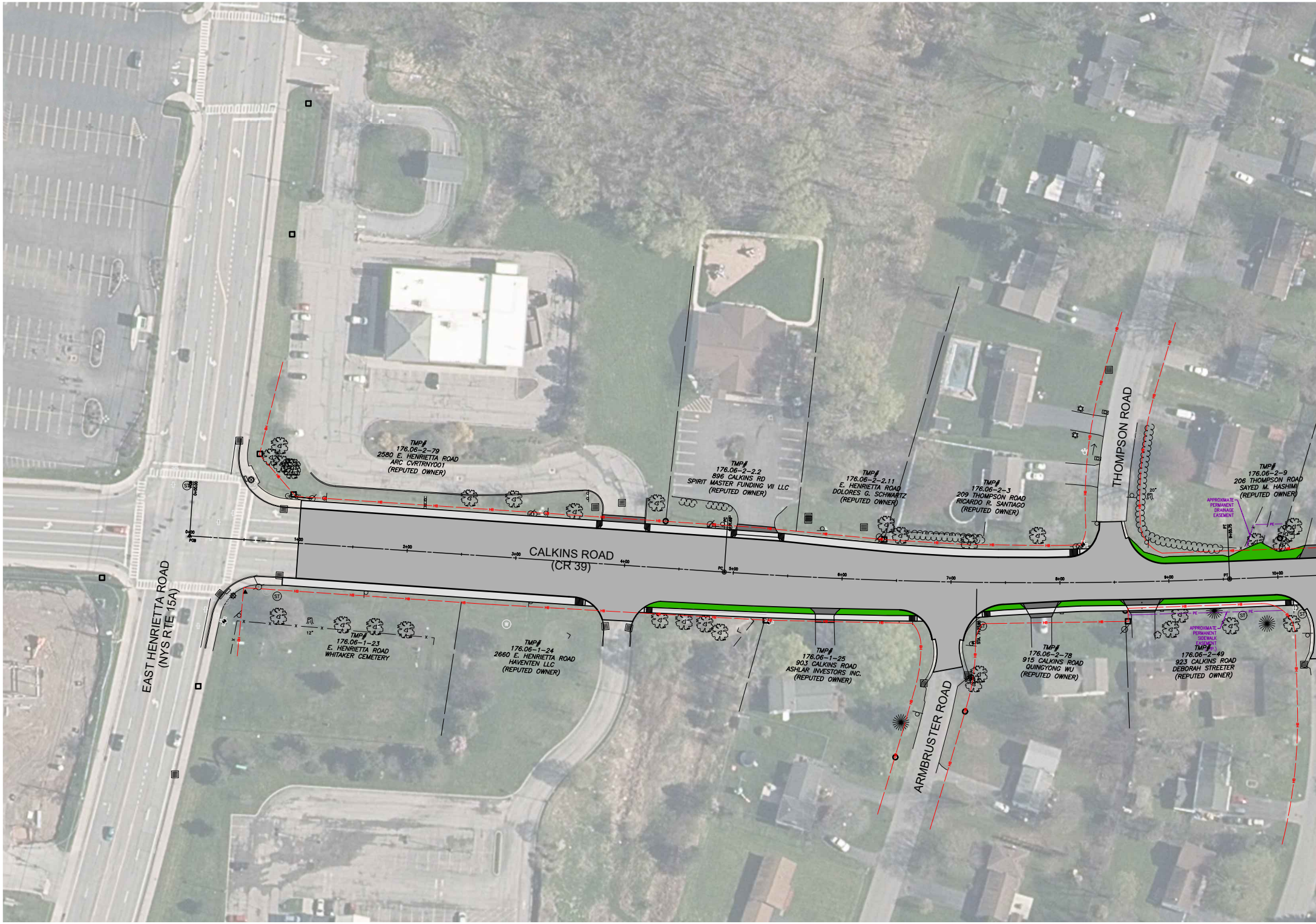
CALKINS ROAD
(CR 39)
EAST HENRIETTA ROAD
(NYS RTE 15A)
THOMPSON ROAD
ARMBRUSTER ROAD
TMP#
176.06-2-79
2580 E. HENRIETTA ROAD
ARC CVRTRNY001
(REPUTED OWNER)
TMP#
176.06-2-2.2
896 CALKINS RD
SPIRIT MASTER FUNDING VII LLC
(REPUTED OWNER)
TMP#
176.06-2-2.11
E. HENRIETTA ROAD
DOLORES G. SCHWARTZ
(REPUTED OWNER)
TMP#
176.06-2-3
209 THOMPSON ROAD
RICARDO R. SANTIAGO
(REPUTED OWNER)
TMP#
176.06-2-9
206 THOMPSON ROAD
SAYED M. HASHIMI
(REPUTED OWNER)
APPROXIMATE PERMANENT DRAINAGE EASEMENT
TMP#
176.06-1-23
E. HENRIETTA ROAD
WHITAKER CEMETERY
TMP#
176.06-1-24
2660 E. HENRIETTA ROAD
HAVENTEN LLC
(REPUTED OWNER)
TMP#
176.06-1-25
903 CALKINS ROAD
ASHLAR INVESTORS INC.
(REPUTED OWNER)
TMP#
176.06-2-78
915 CALKINS ROAD
QUINGYONG WU
(REPUTED OWNER)
APPROXIMATE PERMANENT SIDEWALK EASEMENT (TYP.)
TMP#
176.06-2-49
923 CALKINS ROAD
DEBORAH STREETER
(REPUTED OWNER)
2+00
3+00
4+00
5+00
6+00
7+00
8+00
9+00
10+00
PT
PC
HB
PE
ST
W
12"
20"

CALKINS ROAD REHABILITATION

Scale: 1" = 40'-0"

ALTERNATIVE 2

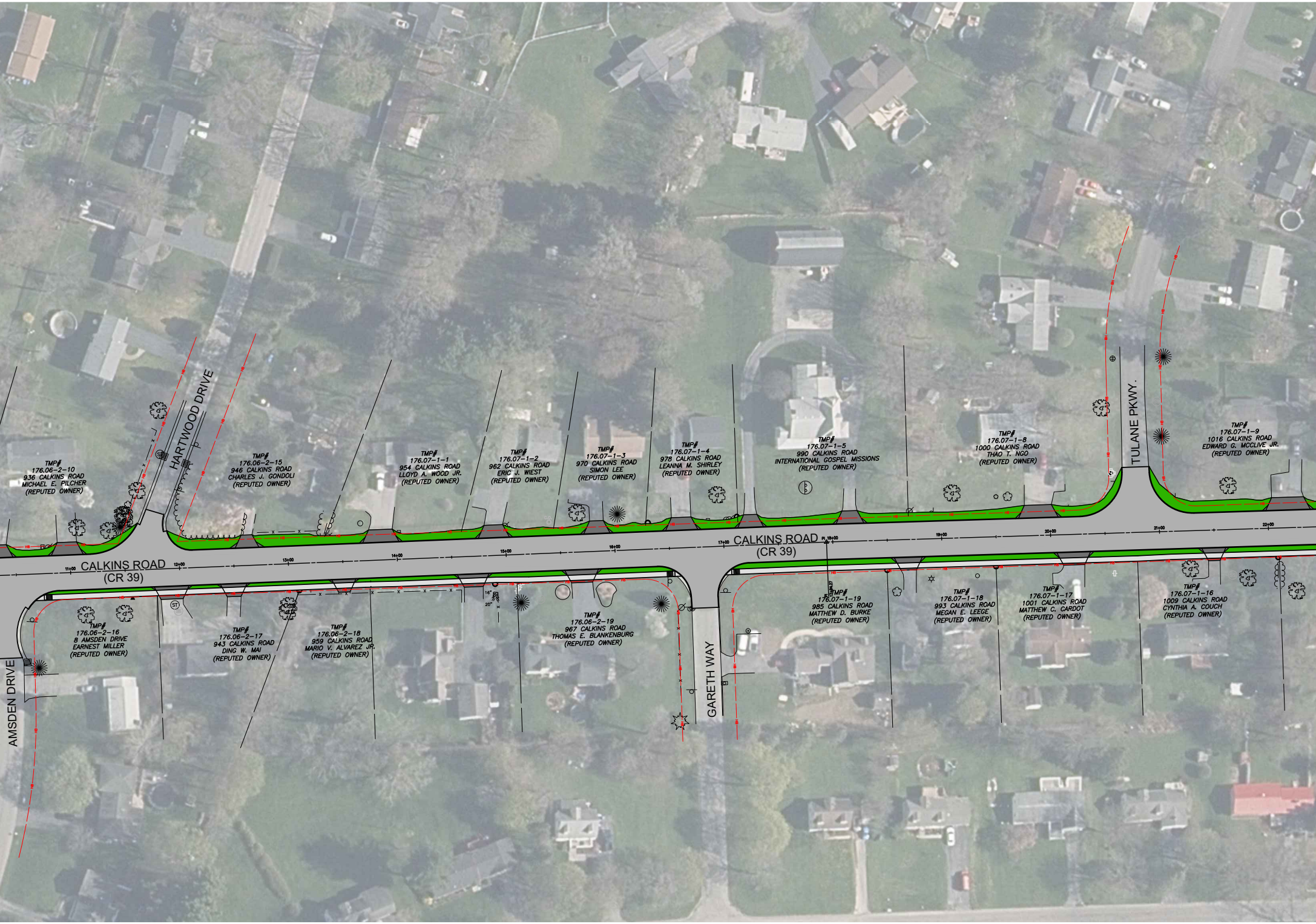
CALKINS ROAD
(CR 39)
HARTWOOD DRIVE
AMSDEN DRIVE
GARETH WAY
TULANE PKWY.
11+00
12+00
13+00
14+00
15+00
16+00
17+00
PI 18+00
19+00
20+00
21+00
22+00
HB
ST
TMP#
176.06-2-10
936 CALKINS ROAD
MICHAEL E. PILCHER
(REPUTED OWNER)
TMP#
176.06-2-15
946 CALKINS ROAD
CHARLES J. GONDOLI
(REPUTED OWNER)
TMP#
176.07-1-1
954 CALKINS ROAD
LLOYD A. WOOD JR.
(REPUTED OWNER)
TMP#
176.07-1-2
962 CALKINS ROAD
ERIC J. WIEST
(REPUTED OWNER)
TMP#
176.07-1-3
970 CALKINS ROAD
SIMON LEE
(REPUTED OWNER)
TMP#
176.07-1-4
978 CALKINS ROAD
LEANNA M. SHIRLEY
(REPUTED OWNER)
TMP#
176.07-1-5
990 CALKINS ROAD
INTERNATIONAL GOSPEL MISSIONS
(REPUTED OWNER)
TMP#
176.07-1-8
1000 CALKINS ROAD
THAO T. NGO
(REPUTED OWNER)
TMP#
176.07-1-9
1016 CALKINS ROAD
EDWARD G. MCCLIVE JR.
(REPUTED OWNER)
TMP#
176.06-2-16
8 AMSDEN DRIVE
EARNEST MILLER
(REPUTED OWNER)
TMP#
176.06-2-17
943 CALKINS ROAD
DING W. MAI
(REPUTED OWNER)
TMP#
176.06-2-18
959 CALKINS ROAD
MARIO V. ALVAREZ JR.
(REPUTED OWNER)
TMP#
176.06-2-19
967 CALKINS ROAD
THOMAS E. BLANKENBURG
(REPUTED OWNER)
TMP#
176.07-1-19
985 CALKINS ROAD
MATTHEW D. BURKE
(REPUTED OWNER)
TMP#
176.07-1-18
993 CALKINS ROAD
MEGAN E. LEEGE
(REPUTED OWNER)
TMP#
176.07-1-17
1001 CALKINS ROAD
MATTHEW C. CARDOT
(REPUTED OWNER)
TMP#
176.07-1-16
1009 CALKINS ROAD
CYNTHIA A. COUCH
(REPUTED OWNER)

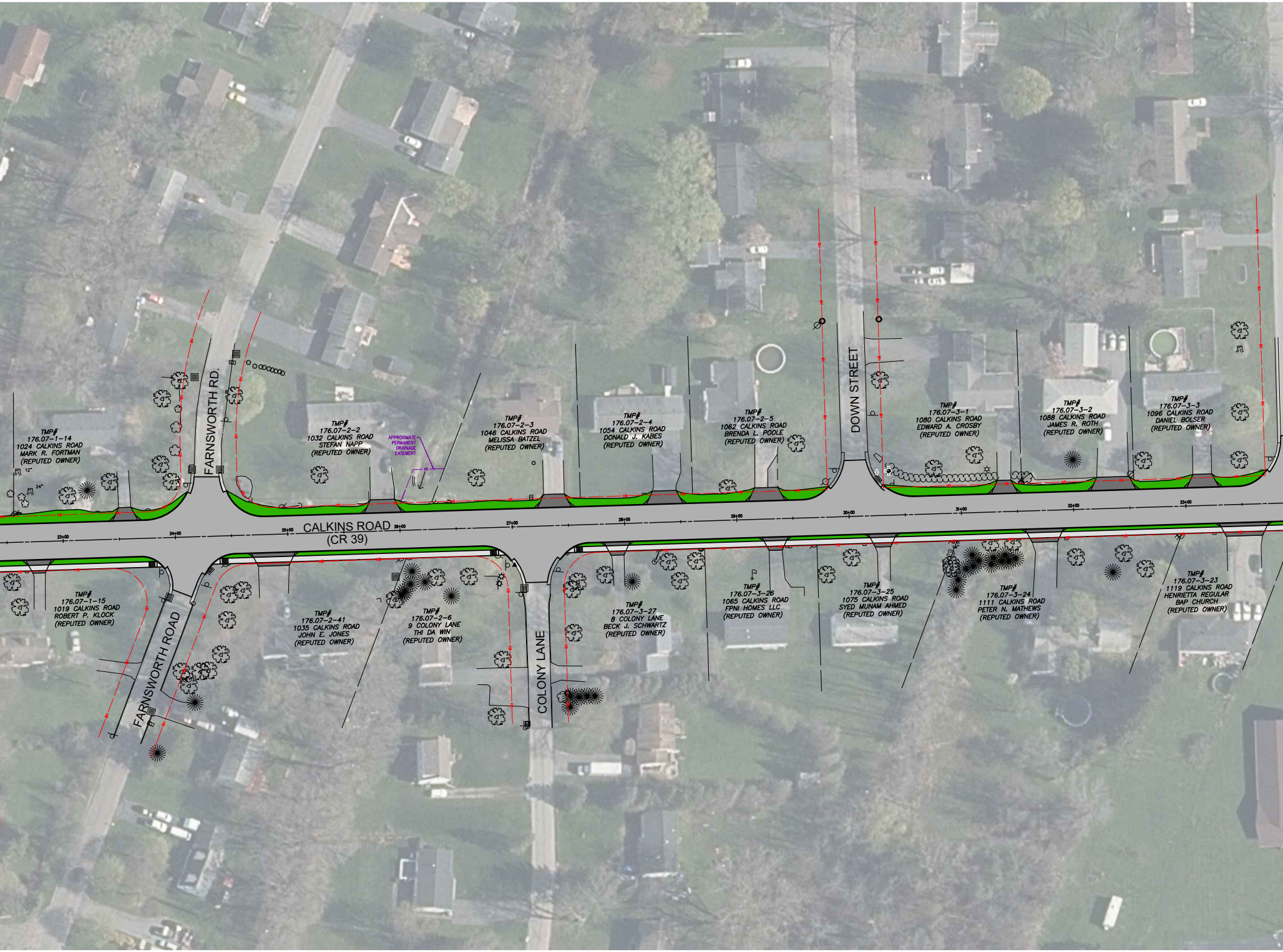

FARNSWORTH RD.
TMP#
176.07-1-14
1024 CALKINS ROAD
MARK R. FORTMAN
(REPUTED OWNER)
12"
24"
TMP#
176.07-2-2
1032 CALKINS ROAD
STEFAN NAPP
(REPUTED OWNER)
APPROXIMATE
PERMANENT
DRAINAGE
EASEMENT
PE
TMP#
176.07-2-3
1046 CALKINS ROAD
MELISSA BATZEL
(REPUTED OWNER)
TMP#
176.07-2-4
1054 CALKINS ROAD
DONALD J. KABES
(REPUTED OWNER)
TMP#
176.07-2-5
1062 CALKINS ROAD
BRENDA L. POOLE
(REPUTED OWNER)
DOWN STREET
TMP#
176.07-3-1
1080 CALKINS ROAD
EDWARD A. CROSBY
(REPUTED OWNER)
TMP#
176.07-3-2
1088 CALKINS ROAD
JAMES R. ROTH
(REPUTED OWNER)
TMP#
176.07-3-3
1096 CALKINS ROAD
DANIEL BOLSER
(REPUTED OWNER)
23+00
24+00
25+00
CALKINS ROAD
(CR 39)
26+00
27+00
28+00
29+00
30+00
31+00
32+00
33+00
TMP#
176.07-1-15
1019 CALKINS ROAD
ROBERT P. KLOCK
(REPUTED OWNER)
FARNSWORTH ROAD
TMP#
176.07-2-41
1035 CALKINS ROAD
JOHN E. JONES
(REPUTED OWNER)
TMP#
176.07-2-6
9 COLONY LANE
THI DA WIN
(REPUTED OWNER)
COLONY LANE
TMP#
176.07-3-27
8 COLONY LANE
BECK J. SCHWARTZ
(REPUTED OWNER)
TMP#
176.07-3-26
1065 CALKINS ROAD
FPNI HOMES LLC
(REPUTED OWNER)
TMP#
176.07-3-25
1075 CALKINS ROAD
SYED MUNAM AHMED
(REPUTED OWNER)
TMP#
176.07-3-24
1111 CALKINS ROAD
PETER N. MATHEWS
(REPUTED OWNER)
TMP#
176.07-3-23
1119 CALKINS ROAD
HENRIETTA REGULAR
BAP CHURCH
(REPUTED OWNER)

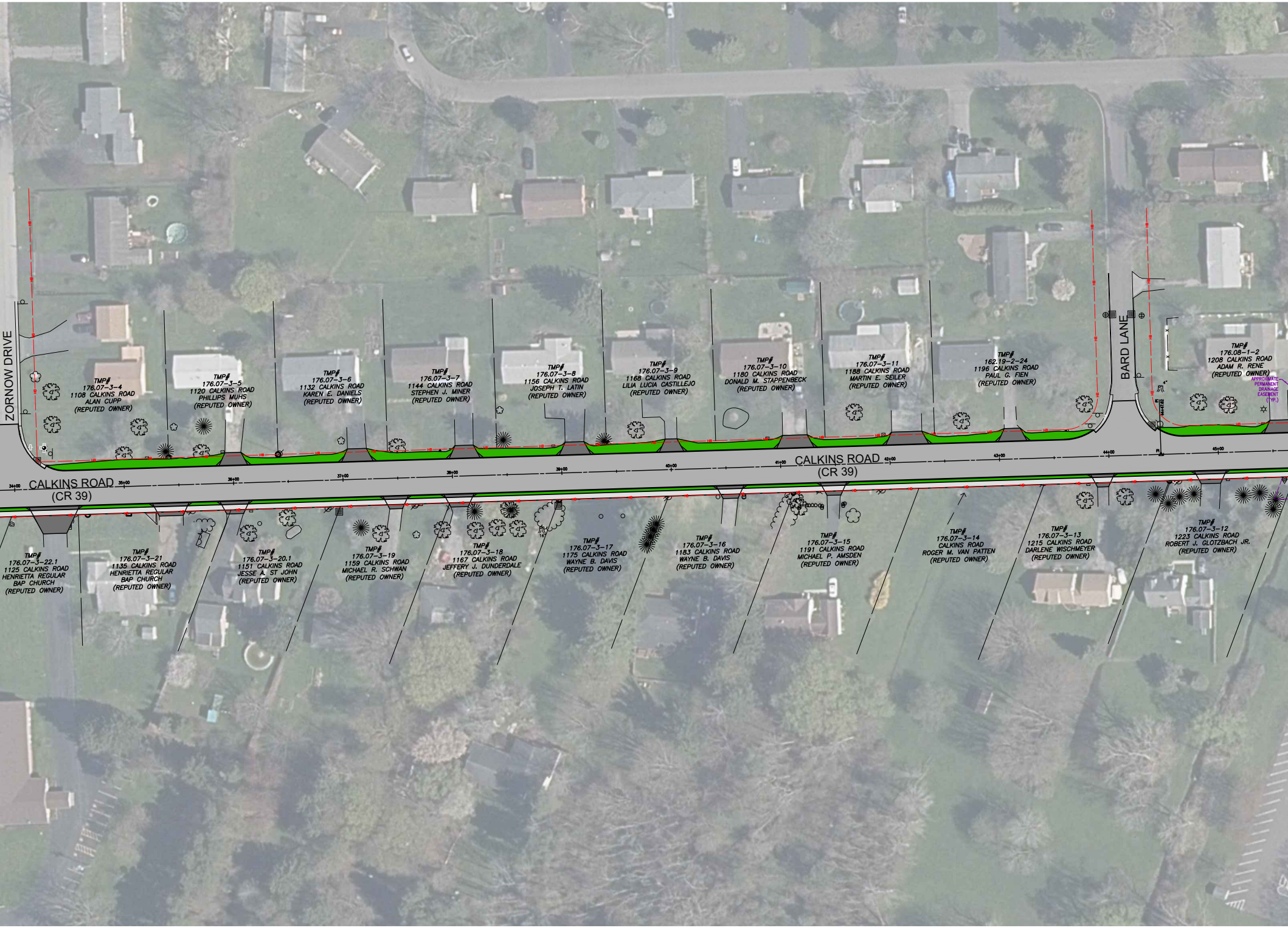
ZORNOW DRIVE
BARD LANE
CALKINS ROAD
(CR 39)
CALKINS ROAD
(CR 39)
34+00
35+00
36+00
37+00
38+00
39+00
40+00
41+00
42+00
43+00
44+00
45+00
44+47.62
TMP# 176.07-3-4 1108 CALKINS ROAD ALAN CUPP (REPUTED OWNER)
TMP# 176.07-3-5 1120 CALKINS ROAD PHILLIPS MUHS (REPUTED OWNER)
TMP# 176.07-3-6 1132 CALKINS ROAD KAREN E. DANIELS (REPUTED OWNER)
TMP# 176.07-3-7 1144 CALKINS ROAD STEPHEN J. MINER (REPUTED OWNER)
TMP# 176.07-3-8 1156 CALKINS ROAD JOSEPH T. LATIN (REPUTED OWNER)
TMP# 176.07-3-9 1168 CALKINS ROAD LILIA LUCIA CASTILLEJO (REPUTED OWNER)
TMP# 176.07-3-10 1180 CALKINS ROAD DONALD M. STAPPENBECK (REPUTED OWNER)
TMP# 176.07-3-11 1188 CALKINS ROAD MARTIN E. SEILER (REPUTED OWNER)
TMP# 162.19-2-24 1196 CALKINS ROAD PAUL G. FIEN (REPUTED OWNER)
TMP# 176.08-1-2 1208 CALKINS ROAD ADAM R. RENE (REPUTED OWNER)
APPROXIMATE PERMANENT DRAINAGE EASEMENT (TYP.)
TMP# 176.07-3-22.1 1125 CALKINS ROAD HENRIETTA REGULAR BAP CHURCH (REPUTED OWNER)
TMP# 176.07-3-21 1135 CALKINS ROAD HENRIETTA REGULAR BAP CHURCH (REPUTED OWNER)
TMP# 176.07-3-20.1 1151 CALKINS ROAD JESSE A. ST JOHN (REPUTED OWNER)
TMP# 176.07-3-19 1159 CALKINS ROAD MICHAEL R. SCHWAN (REPUTED OWNER)
TMP# 176.07-3-18 1167 CALKINS ROAD JEFFERY J. DUNDERDALE (REPUTED OWNER)
16"
TMP# 176.07-3-17 1175 CALKINS ROAD WAYNE B. DAVIS (REPUTED OWNER)
TMP# 176.07-3-16 1183 CALKINS ROAD WAYNE B. DAVIS (REPUTED OWNER)
TMP# 176.07-3-15 1191 CALKINS ROAD MICHAEL P. AMSDEN (REPUTED OWNER)
TMP# 176.07-3-14 CALKINS ROAD ROGER M. VAN PATTEN (REPUTED OWNER)
TMP# 176.07-3-13 1215 CALKINS ROAD DARLENE WISCHMEYER (REPUTED OWNER)
TMP# 176.07-3-12 1223 CALKINS ROAD ROBERT J. GLOTZBACH JR. (REPUTED OWNER)

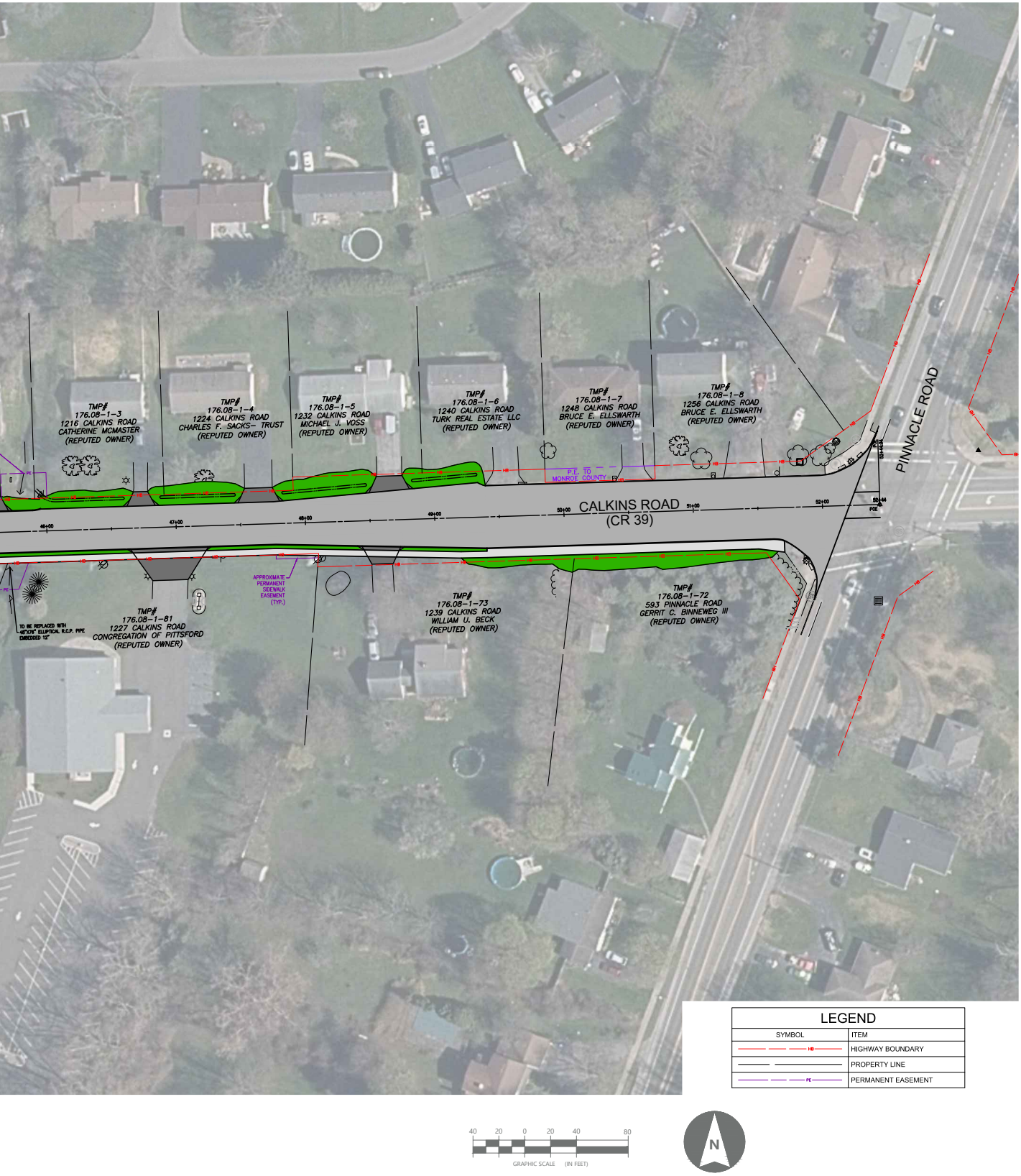
TMP#
176.08-1-3
1216 CALKINS ROAD
CATHERINE MCMASTER
(REPUTED OWNER)
TMP#
176.08-1-4
1224 CALKINS ROAD
CHARLES F. SACKS- TRUST
(REPUTED OWNER)
TMP#
176.08-1-5
1232 CALKINS ROAD
MICHAEL J. VOSS
(REPUTED OWNER)
TMP#
176.08-1-6
1240 CALKINS ROAD
TURK REAL ESTATE LLC
(REPUTED OWNER)
TMP#
176.08-1-7
1248 CALKINS ROAD
BRUCE E. ELLSWARTH
(REPUTED OWNER)
TMP#
176.08-1-8
1256 CALKINS ROAD
BRUCE E. ELLSWARTH
(REPUTED OWNER)
P.E. TO
MONROE COUNTY
PE
HB
46+00
47+00
48+00
49+00
50+00
51+00
52+00
52+44
POE
CALKINS ROAD
(CR 39)
PINNACLE ROAD
APPROXIMATE
PERMANENT
SIDEWALK
EASEMENT
(TYP.)
TO BE REPLACED WITH
48"X76" ELLIPTICAL R.C.P. PIPE
EMBEDDED 12"
TMP#
176.08-1-81
1227 CALKINS ROAD
CONGREGATION OF PITTSFORD
(REPUTED OWNER)
TMP#
176.08-1-73
1239 CALKINS ROAD
WILLIAM U. BECK
(REPUTED OWNER)
TMP#
176.08-1-72
593 PINNACLE ROAD
GERRIT C. BINNEWEG III
(REPUTED OWNER)
LEGEND
SYMBOL
ITEM
HB
HIGHWAY BOUNDARY
PROPERTY LINE
PE
PERMANENT EASEMENT
40
20
0
20
40
80
GRAPHIC SCALE (IN FEET)
N