


Map index table listing road names and grid coordinates. The table is organized into columns labeled A through Q-R and rows labeled 1 through 11. Each entry includes a road name and its corresponding grid location.


Column Label	Row Label	Road Name
A	1	Atlantic Ave (NY286)
A	1	Atlanta Ave (NY286)
A	1	Arling Road (CO194)
A	1	Ayrault Road (CO1)
B	1	Bay View Road
B	1	Bay View Road
B	1	Bay View Road
C	1	Barron Rd (CO201)
C	1	Barron Rd (CO201)
D	1	Barron Rd (CO201)
E	1	Barron Rd (CO201)
F	1	Barron Rd (CO201)
G	1	Barron Rd (CO201)
H	1	Barron Rd (CO201)
I	1	Barron Rd (CO201)
J	1	Barron Rd (CO201)
K	1	Barron Rd (CO201)
L	1	Barron Rd (CO201)
M	1	Barron Rd (CO201)
N	1	Barron Rd (CO201)
O	1	Barron Rd (CO201)
P	1	Barron Rd (CO201)
Q	1	Barron Rd (CO201)
R	1	Barron Rd (CO201)
S	1	Barron Rd (CO201)
T	1	Barron Rd (CO201)
U	1	Barron Rd (CO201)
V	1	Barron Rd (CO201)
W	1	Barron Rd (CO201)
X	1	Barron Rd (CO201)
Y	1	Barron Rd (CO201)
Z	1	Barron Rd (CO201)



ADAM J. BELLO  
COUNTY EXECUTIVE

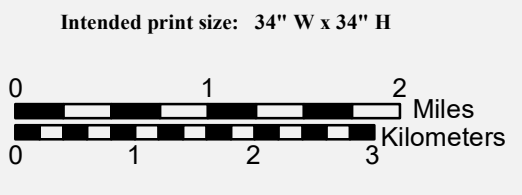
Mapping Monroe  
GIS Services Division  
Department of Environmental Services  
Revised Date: 1/27/2021  
www.mappingmonroe.com

# Monroe County, New York Flood Hazard Areas



- A** Areas with a 1% annual chance of flooding and a 26% chance of flooding over the life of a 30-year mortgage. Because detailed analyses are not performed for such areas; no depths or base flood elevations are shown within these zones.
- AE** The base flood plain where base flood elevations are provided. AE Zones are now used on new format FIRMs instead of A1-A30 Zones.
- AO** River or stream flood hazard areas, and areas with a 1% or greater chance of shallow flooding each year, usually in the form of sheet flow, with an average depth ranging from 1 to 3 feet. These areas have a 26% chance of flooding over the life of a 30-year mortgage. Average flood depths derived from detailed analyses are shown within these zones.

One Inch to the Mile



Questions or comments regarding flood hazard zones should be directed to:  
Federal Emergency Management Agency  
U.S. Department of Homeland Security  
500 C Street SW, Washington, DC 20462  
(202) 646-2500  
<http://www.fema.gov>