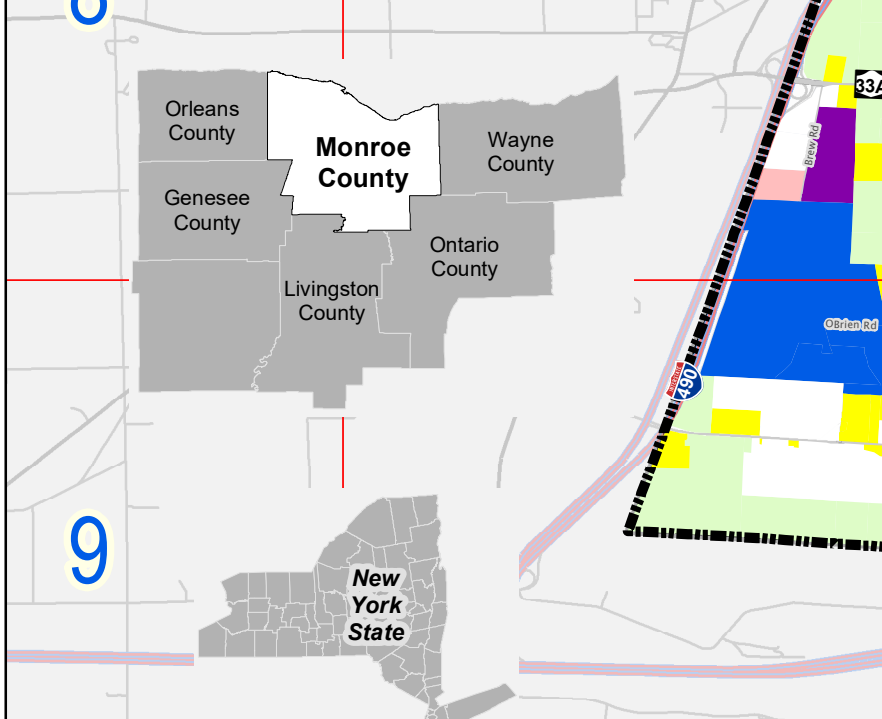
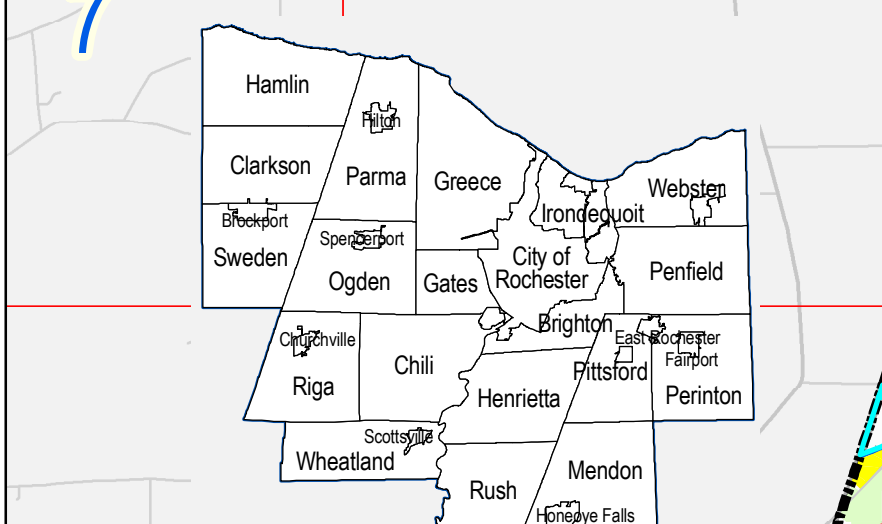


A	Atlantic Ave	Roc	H6
A	Albany Ave (NY286)	Pen	26
A	Albany Road (CO14)	Rig	09
A	Aylard Road (CO27)	Roc	28
A	Albany Road (CO14)	Pen	26
A	Albany Road (CO14)	Rig	09
A	Albany Road (CO14)	Pen	26
A	Albany Road (CO14)	Rig	09
A	Albany Road (CO14)	Pen	26
A	Albany Road (CO14)	Rig	09
A	Albany Road (CO14)	Pen	26

2			
3			
4			
5			
6			
7			
8			
9			
10			
11			



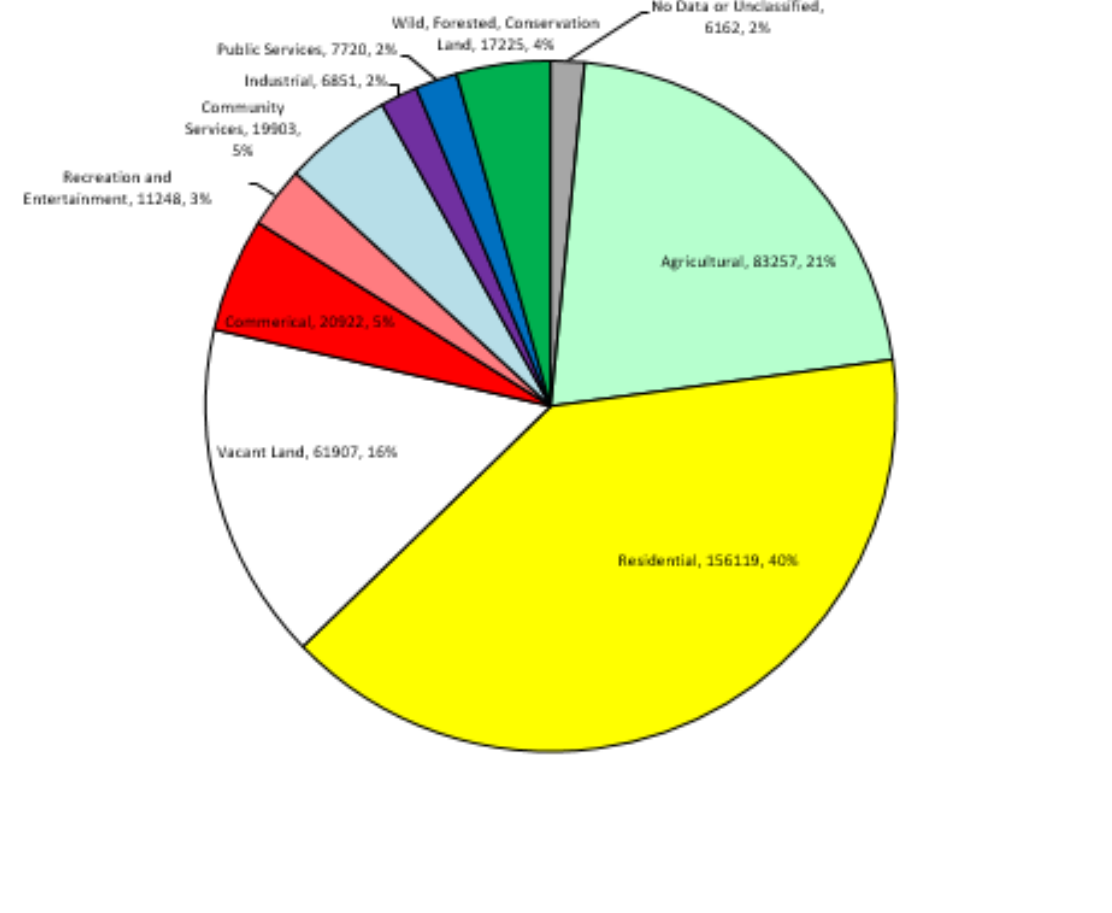
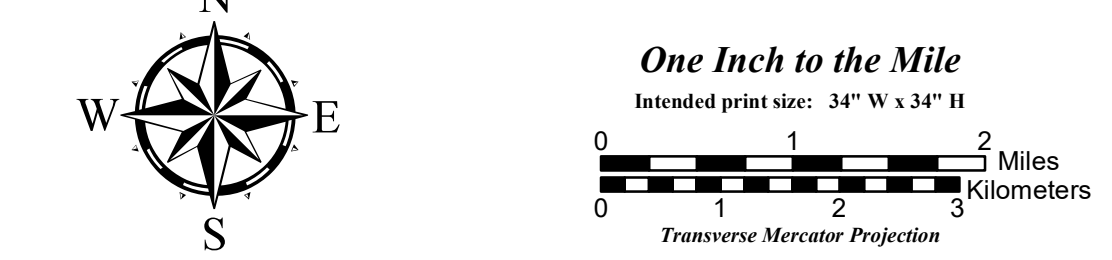
Mapping Monroe GIS Services Division  
 Department of Environmental Services  
 Revised Date: 1/27/2021

# Monroe County, New York Land Use Classification

This map was created using digital spatial data compiled by Monroe County GIS staff from a variety of sources. Land Use Classifications are shown as reported to the Office of Real Property Services by each municipality's assessor. Streams and water bodies were obtained from the United States Geological Survey. Street centerlines, including street name, and jurisdictional responsibilities, are maintained by the Monroe County GIS Services Division, using aerial photography and tax data. Municipal boundaries are maintained by the Monroe County Real-Property Tax Service.



ADAM J. BELLO  
 COUNTY EXECUTIVE



One Inch to the Mile  
 Intended print size: 34" W x 34" H  
 Transverse Mercator Projection