



**Land Use Report
for
Monroe County, New York**

**Major Projects Proposed, Approved and
Constructed in 2011**

**Monroe County
Department of Planning and Development
Planning Division**

Land Use Report for Monroe County, New York 2011

TABLE OF CONTENTS

Introduction.....	1
Land Use Data.....	2
Description of Database Elements.....	5
Land Use Classification Codes	6
Land Use Classification: Number of Properties and Acreage.....	9

Tables:

Table A.	Residential Building Permit Information
Table B.	Proposed Major Projects in 2011
Table C.	Cumulative Report on the Status of Major Projects: 1992-2011
Table D.	Cumulative Status of Rezonings – Potential Development: 2003-2011
Table E.	Potential Development: 2012-2014

Maps:

Map 1.	2011 Major Development Projects
Map 2.	2011 Major Residential Projects
Map 3.	2011 Major Non-Residential Projects

Financial assistance for the preparation of this report was provided in part by the Federal Highway Administration. [Monroe County] is solely responsible for its content and the views and opinions expressed herein do not necessarily reflect the official views or policy of the U.S. Department of Transportation.

Land Use Report for Monroe County, New York 2011

INTRODUCTION

Funds from the Genesee Transportation Council (GTC) Unified Planning Work Program (UPWP) were provided as a grant to continue a system for annually reporting changes in land use within Monroe County. Up-to-date land use data is important for transportation modeling and analysis and will be used by GTC as inputs into their traffic simulation model. This land use information will be used to assess changes in land use, identify trends, guide capital project investments, and help pinpoint “hot spots” of traffic congestion that may become candidates for possible traffic management solutions such as Transportation Development Districts (T. D. D.) or Transportation Management Associations (T. M. A.).

Keeping track of growth is a task that is essential to sound land use decision-making. New land uses can place a strain on existing infrastructure and other community facilities. In reviewing development applications, communities should be aware of other proposed developments that could impact a proposed facility or the area in which the project is located. In response to the need to monitor proposed development, the Genesee Transportation Council and the Monroe County Department of Planning and Development initiated a process to identify all proposed projects and approved major projects within a computerized database that can be updated on an annual basis.

The emphasis on major projects is intended to identify significant economic activity that can generate high levels of vehicular traffic that could impact traffic operations on a particular highway or within a transportation corridor. This information is obtained as early as possible in the development process and actual construction activity each year until the project is completed.

Our department files also contain detailed data on proposed projects, which are below the thresholds for major projects. However, we did not monitor these “minor” projects to determine if or when they were approved or constructed. Information on the location and type of proposed minor projects may be important in the future to determine the cumulative development impacts of both major and minor projects when considering specific infrastructure improvements or in analyzing development trends.

LAND USE DATA

Project Database

This database is a compilation of selected information about proposed residential and non-residential development projects which have been submitted for county review under General Municipal Law § 239-1, -m, -n by the city, towns and villages. The status of each project is tracked through construction, denial, or withdrawal. For the actual project status as of the spring of 2012, each municipality was contacted.

Information on proposed and approved projects was gathered from a variety of sources including our computerized log in system, from project reporting forms completed by municipal officials, and discussions with local officials.

Major Project Criteria

This database focuses on those proposed projects that could have significant traffic impacts. It would be cumbersome to track every project that has been proposed in the county. To reduce the volume of proposed projects, thresholds were established to eliminate those that are not deemed to be significant traffic generators. The criteria used are as follows:

5 or more residential lots or dwelling units; OR
5,000 square feet of non-residential gross floor area; OR
Rezoning for an area of 10 acres or more.

Department staff identified those major projects proposed within each calendar year, which meet these thresholds. Detailed information on each proposed major project is recorded on a Municipal Land Use Monitoring Report form, which is submitted to municipal officials for their verification of all data for each project.

Additional Land Use Data

The following additional data has been collected for this report:

- Table A. Residential Building Permit Information
- Table B. Proposed Major Projects in 2011
- Table C. Cumulative Report on the Status of Major Projects: 1992-2011
- Table D. Cumulative Status of Rezoning – Potential Development: 2003-2011
- Table E. Potential Development: 2012-2014

Residential Building Permit Information

Table A. shows residential building permits issued by municipality for single family, two (2) family, three (3) or four (4) family, five (5) or more family and mobile/manufactured homes in Monroe County. In the past we reported building permit information for single family, apartment and townhouse units in Monroe County. This year the building permit data was obtained directly from the municipalities and is consistent with the Genesee/Finger Lakes Regional Planning Council’s Regional Land Use Monitoring Report. These building permits are for new construction only.

The following table shows a breakdown of data for residential building permits issued in 2011.

	Number Building Permits Issued	% of Total Building Permits Issued	Municipalities with Most Significant Construction
Single Family	790	83%	Rochester (195); Penfield (121); Henrietta (97); Greece (74); Brighton (56)
Two (2) Family	55	6%	Greece (36); Rochester (13)
Three (3) or Four (4) Family	39	4%	East Rochester (12); Webster (10); Webster Village (7)
Five (5) or More Family	51	6%	Rochester (36); Penfield (7); Webster (6)
Mobil/Manufactured Homes	12	1%	Hamlin (8); Rush (3)
Total Permits Issued 2011	947		

Proposed Major Projects in 2011

Table B. indicates there were a total of 78 major projects proposed in Monroe County in 2011. Six (6) of those projects included applications for re-zoning, which is often the first indication of future development activity. The data in Table B also indicates residential projects which are senior or special needs facilities.

Of the 78 major projects proposed in Monroe County in 2011, the majority came from a handful of municipalities. Brighton and Greece had the most major projects with 10, followed by Henrietta with 9, Gates with 7 and Webster with 6.

The proposed major projects data indicates there were 17 projects with residential development in 2011. The remaining balance of 61 projects therefore was non-residential development.

Cumulative Report on the Status of Major Projects: 1992-2011

Table C. is a status report for all major projects in Monroe County between 1992 and 2011 listed by land use. In cases where a project is not listed under a land use category the type of development has not been identified.

The only way a major project will be deleted from this cumulative list in future years is: 1) if the project has been denied; 2) if the project has been approved, but then subsequently withdrawn; or 3) if construction has been completed.

This table is a valuable resource within the Land Use Report because many major projects take longer than one year to work through the approval and construction process.

Cumulative Status of Rezoning – Potential Development: 2003-2011

Table D. This table is an accumulation of all rezonings in Monroe County, which have not resulted in final construction between 2003 and 2011. In cases where a project is not listed under a land use category the type of development has not been identified.

Potential Development: 2012-2014

Table E. is constructed from information supplied by the municipality as known major projects which are in the “pipeline” but have not been formally submitted for approval in 2011.

DESCRIPTION OF DATABASE ELEMENTS

The following description of the database elements can be used to interpret the data provided in the attached tables:

Applicant's Name: The name of the applicant as it appears on the development referral form submitted to Monroe County Department of Planning and Development.

Census Tract Number: Small statistical subdivisions of a county determined by the United States Census Bureau.

Development Information: The name used by NYS and the Monroe County Real Property Tax offices to identify property categories.

Land Use Code: The three-digit number used by NYS and the Monroe County Real Property Tax offices to identify type of land use.

Number of Lots: Number of lots resulting from any subdivision of land.

Number of Units: Applies to number of units in an apartment project or a motel/hotel.

Parcel Address: The name of the primary access road to the property.

Project Name: The title or most recognized reference name for the proposed project, if available.

Project Status: Indicates if a project is approved, pending approval, under construction or complete.

Referral Number: This is Monroe County's identification number assigned to each proposed project submitted for our review. The capital letters represent the municipality, the year the project was initially proposed follows, and then a file number was assigned to each project. The letter at the end identifies the type of review (S = subdivision, Z = site plan review, special permit, or any other type of zoning action, and A = airport review).

Residential Conversion: Indicates that an industrial, commercial or vacant building was converted for residential use.

Senior Housing: Indicates that a project is for senior housing.

Special Needs: Indicates that a project is for a special needs development.

Tax Account Number: The County's Real Property Tax number.

Total Acreage: Total acreage of site to be developed.

Total Gross Floor Area (GFA): The total square footage of gross floor area (if available).

Transportation Analysis Zone (TAZ): This code number identifies the location of a property for use in the computer modeling system of Genesee Transportation Council.

LAND USE CLASSIFICATION CODE

The New York State Office of Real Property Services has developed a simple and uniform classification system to be used in assessment administration in New York State. The system of classification consists of numeric codes within specific land use categories (listed below). The land use code indicated for each project in the Development Referrals File of approved major projects conforms to this system and all land use codes found in the file are described below:

Land Use Code Numbers and Categories

100		AGRICULTURAL (Property used for the production of crops or livestock)
	105	Agricultural vacant land (productive)
	110	Livestock and products
	120	Field crops
	130	Truck crops – mucklands
	140	Truck crops – not mucklands
	150	Orchard crops
	160	Other fruits
	170	Nursery and greenhouse
	180	Specialty farms
	190	Fish, Game and Wildlife Preserves
200		RESIDENTIAL
	210	One family year-round residence (Apartments are #411 under the Commercial category)
	220	Two family year-round residence
	230	Three family year-round residence
	240	Rural residence with acreage
	250	Estate
	260	Seasonal residences
	270	Mobile home
	280	Residential – multi-purpose/multi-structure
	281	Multiple residences
300		VACANT LAND
	310	Residential
	311	Residential vacant land
	320	Rural
	330	Vacant land located in commercial areas
	340	Vacant land located in industrial areas
	350	Urban Renewal or slum clearance
	380	Public utility vacant land
400		COMMERCIAL
	410	Living accommodations
	411	Apartments
	414	Hotel

	418	Inns, lodges, boarding and rooming houses, tourist homes, fraternity and sorority houses
	420	Dining establishments
	421	Restaurant (full service)
	430	Motor vehicle services
	431	Auto dealers – sales and service
	434	Automatic car wash
	440	Storage, warehouse and distribution facilities
	442	Mini warehouse (self service storage)
	450	Retail services
	451	Regional shopping centers
	452	Area or neighborhood shopping centers
	453	Large retail outlets
	454	Large retail food stores
	460	Banks and office buildings
	461	Standard bank/single occupant
	464	Office building
	465	Professional building
	470	Miscellaneous services
	480	Multiple use or multipurpose
	482	Downtown row type (detached)
	484	One story small structure
500		RECREATION AND ENTERTAINMENT
	510	Entertainment assembly
	520	Sports assembly
	530	Amusement facilities
	540	Indoor sports facilities
	542	Ice or roller skating rinks
	543	YMCA's, YWCA's, etc.
	546	Other indoor sports
	550	Outdoor sports activities
	552	Public golf course
	560	Improved beaches
	570	Marinas
	580	Camps, camping facilities and resorts
	590	Parks
600		COMMUNITY SERVICES
	60	Education
	612	School (general, elementary and secondary)
	613	Colleges and universities
	615	Other educational facilities
	620	Religious
	630	Welfare
	633	Homes for the aged
	640	Health

	641	Hospitals
	642	All other health facilities
	650	Government
	660	Protection
	662	Facilities for police and fire protection
	670	Protection
	680	Cultural and recreational
	690	Miscellaneous
	695	Cemeteries
700		INDUSTRIAL
	710	Manufacturing and processing
	712	High tech. manufacturing and processing
	720	Mining and quarrying
	730	Wells
	750	Industrial product pipelines
800		PUBLIC SERVICES
	820	Water
	830	Communication
	840	Transportation
	850	Waste disposal
	852	Landfills and dumps
	860	Special franchise property
	870	Electric and gas
	880	Electric and gas transmission and distribution
900		WILD, FORESTED, CONSERVATION LANDS AND PUBLIC PARKS
	910	Private wild and forest lands except for private hunting and fishing clubs
	920	Private hunting and fishing clubs
	930	State owned forest lands
	940	Reforested land and other related conservation purposes
	950	Hudson River and Black River regulating district land
	960	Public parks
	970	Other wild or conservation lands
	980	Taxable state owned conservation easements
	990	Other taxable state land assessments

LAND USE CLASSIFICATION: NUMBER OF PROPERTIES AND ACREAGE

The following tables were created by summarizing all of the land use codes by nine general land use categories and calculating the total number of parcels, or properties, in each category. The property acreage was also aggregated for each category. Percentages were calculated for both properties and acreage. The first Land Use Classification Table provides a compilation of data for all municipalities in Monroe County. The second table provides the 2011 Property Classification Summary Final by Municipality.

Land Use Classification Number of Properties and Acreage

Property Code	Category Description	Property Count	Count %	Property Acreage	Acreage %
100	Agricultural	1548	0.59%	85209.84625	21.88%
200	Residential	224622	85.38%	149652.3007	38.43%
300	Vacant land	18658	7.09%	69811.08945	17.93%
400	Commerical	12436	4.73%	18734.88804	4.81%
500	Recreation and entertainment	597	0.23%	10802.80495	2.77%
600	Community services	1986	0.75%	16931.46478	4.35%
700	Industrial	894	0.34%	7748.027344	1.99%
800	Public services	803	0.31%	7657.627787	1.97%
900	Wild, forested, conservation lands and public parks	288	0.11%	16079.79051	4.13%
No Data		1246	0.47%	6778.27737	1.74%
Total		263078	100.00%	389406.1171	100.00%

Source: Monroe County GIS Parcel File, January 2012

2011 Property Classification Summary Final by Municipality

Municipality	Property Code	Category Description	Property Count	Count %	Property Acreage	Acreage %
Brighton	200	Residential	9877	83.74%	3372.51	41.11%
Brighton	300	Vacant land	1176	9.97%	1707.83	20.82%
Brighton	400	Commerical	540	4.58%	1097.21	13.37%
Brighton	500	Recreation and entertainment	32	0.27%	356.08	4.34%
Brighton	600	Community services	86	0.73%	977.37	11.91%
Brighton	700	Industrial	12	0.10%	47.69	0.58%
Brighton	800	Public services	37	0.31%	238.73	2.91%
Brighton	900	Wild, forested, conservation lands and public parks	12	0.10%	338.02	4.12%
Brighton	00	No Data	23	0.19%	68.43	0.83%
		Total	11795	100.00%	8203.88	100.00%
Brockport	200	Residential	1358	78.50%	403.94	32.03%
Brockport	300	Vacant land	99	5.72%	214.70	17.03%
Brockport	400	Commerical	195	11.27%	179.59	14.24%
Brockport	500	Recreation and entertainment	8	0.46%	13.21	1.05%
Brockport	600	Community services	33	1.91%	257.18	20.40%
Brockport	700	Industrial	6	0.35%	105.43	8.36%
Brockport	800	Public services	9	0.52%	83.97	6.66%
Brockport	00	No Data	22	1.27%	2.95	0.23%
		Total	1730	100.00%	1260.96	100.00%
Chili	100	Agricultural	114	1.08%	6483.47	27.56%
Chili	200	Residential	9283	87.71%	6718.09	28.56%
Chili	300	Vacant land	695	6.57%	3916.61	16.65%
Chili	400	Commerical	201	1.90%	1023.65	4.35%
Chili	500	Recreation and entertainment	10	0.09%	498.20	2.12%
Chili	600	Community services	98	0.93%	1172.89	4.99%
Chili	700	Industrial	32	0.30%	338.53	1.44%
Chili	800	Public services	57	0.54%	902.06	3.83%
Chili	900	Wild, forested, conservation lands and public parks	45	0.43%	2045.07	8.69%
Chili	00	No Data	49	0.46%	427.73	1.82%
		Total	10584	100.00%	23526.32	100.00%
Churchville	100	Agricultural	3	0.34%	92.53	14.05%
Churchville	200	Residential	742	84.90%	250.36	38.01%
Churchville	300	Vacant land	55	6.29%	103.11	15.66%
Churchville	400	Commerical	35	4.00%	44.56	6.77%
Churchville	600	Community services	19	2.17%	69.32	10.53%

Municipality	Property Code	Category Description	Property Count	Count %	Property Acreage	Acreage %
Churchville	700	Industrial	4	0.46%	23.94	3.63%
Churchville	800	Public services	6	0.69%	25.92	3.93%
Churchville	900	Wild, forested, conservation lands and public parks	5	0.57%	37.92	5.76%
Churchville	00	No Data	5	0.57%	10.95	1.66%
		Total	874	100.00%	658.60	100.00%
Clarkson	100	Agricultural	26	1.05%	2408.62	11.64%
Clarkson	200	Residential	1909	77.29%	7537.85	36.42%
Clarkson	300	Vacant land	406	16.44%	8687.88	41.98%
Clarkson	400	Commerical	59	2.39%	364.04	1.76%
Clarkson	500	Recreation and entertainment	9	0.36%	605.48	2.93%
Clarkson	600	Community services	25	1.01%	135.41	0.65%
Clarkson	700	Industrial	2	0.08%	10.61	0.05%
Clarkson	800	Public services	10	0.40%	129.29	0.62%
Clarkson	900	Wild, forested, conservation lands and public parks	12	0.49%	416.24	2.01%
Clarkson	00	No Data	12	0.49%	402.03	1.94%
		Total	2470	100.00%	20697.45	100.00%
East Rochester	200	Residential	2232	82.91%	297.75	42.56%
East Rochester	300	Vacant land	162	6.02%	37.40	5.35%
East Rochester	400	Commerical	188	6.98%	158.68	22.68%
East Rochester	500	Recreation and entertainment	5	0.19%	34.31	4.90%
East Rochester	600	Community services	26	0.97%	63.12	9.02%
East Rochester	700	Industrial	21	0.78%	65.45	9.35%
East Rochester	800	Public services	3	0.11%	22.16	3.17%
East Rochester	900	Wild, forested, conservation lands and public parks	2	0.07%	1.85	0.26%
East Rochester	00	No Data	53	1.97%	18.96	2.71%
		Total	2692	100.00%	699.69	100.00%
Fairport	200	Residential	1916	90.21%	547.58	65.18%
Fairport	300	Vacant land	56	2.64%	58.98	7.02%
Fairport	400	Commerical	105	4.94%	46.75	5.56%
Fairport	600	Community services	24	1.13%	80.88	9.63%
Fairport	700	Industrial	12	0.56%	55.37	6.59%
Fairport	800	Public services	6	0.28%	34.29	4.08%
Fairport	900	Wild, forested, conservation lands and public parks	3	0.14%	13.41	1.60%
Fairport	00	No Data	2	0.09%	2.91	0.35%
		Total	2124	100.00%	840.16	100.00%
Gates	100	Agricultural	2	0.02%	33.96	0.43%

Municipality	Property Code	Category Description	Property Count	Count %	Property Acreage	Acreage %
Gates	200	Residential	9857	89.80%	3326.03	42.22%
Gates	300	Vacant land	453	4.13%	1573.39	19.97%
Gates	400	Commerical	416	3.79%	1057.24	13.42%
Gates	500	Recreation and entertainment	18	0.16%	502.25	6.37%
Gates	600	Community services	61	0.56%	444.08	5.64%
Gates	700	Industrial	129	1.18%	724.91	9.20%
Gates	800	Public services	28	0.26%	180.18	2.29%
Gates	00	No Data	13	0.12%	36.56	0.46%
		Total	10977	100.00%	7878.60	100.00%
Greece	100	Agricultural	49	0.15%	1211.59	4.55%
Greece	200	Residential	31112	92.13%	11999.73	45.05%
Greece	300	Vacant land	1526	4.52%	4436.48	16.65%
Greece	400	Commerical	648	1.92%	1875.51	7.04%
Greece	500	Recreation and entertainment	47	0.14%	647.16	2.43%
Greece	600	Community services	156	0.46%	1643.53	6.17%
Greece	700	Industrial	36	0.11%	831.07	3.12%
Greece	800	Public services	57	0.17%	618.13	2.32%
Greece	900	Wild, forested, conservation lands and public parks	19	0.06%	2892.61	10.86%
Greece	00	No Data	120	0.36%	483.04	1.81%
		Total	33770	100.00%	26638.85	100.00%
Hamlin	100	Agricultural	206	5.98%	13412.23	50.73%
Hamlin	200	Residential	2628	76.31%	6780.67	25.64%
Hamlin	300	Vacant land	472	13.70%	4049.42	15.32%
Hamlin	400	Commerical	62	1.80%	476.28	1.80%
Hamlin	500	Recreation and entertainment	15	0.44%	338.25	1.28%
Hamlin	600	Community services	24	0.70%	163.07	0.62%
Hamlin	700	Industrial	5	0.15%	92.72	0.35%
Hamlin	800	Public services	5	0.15%	25.79	0.10%
Hamlin	900	Wild, forested, conservation lands and public parks	3	0.09%	685.70	2.59%
Hamlin	00	No Data	24	0.70%	416.63	1.58%
		Total	3444	100.00%	26440.75	100.00%
Henrietta	100	Agricultural	53	0.39%	2340.23	11.27%
Henrietta	200	Residential	11524	84.52%	6503.58	31.33%
Henrietta	300	Vacant land	952	6.98%	4400.22	21.20%
Henrietta	400	Commerical	603	4.42%	2726.06	13.13%
Henrietta	500	Recreation and entertainment	69	0.51%	798.37	3.85%
Henrietta	600	Community services	123	0.90%	2776.01	13.37%

Municipality	Property Code	Category Description	Property Count	Count %	Property Acreage	Acreage %
Henrietta	700	Industrial	62	0.45%	501.10	2.41%
Henrietta	800	Public services	69	0.51%	452.19	2.18%
Henrietta	900	Wild, forested, conservation lands and public parks	3	0.02%	36.92	0.18%
Henrietta	00	No Data	177	1.30%	225.83	1.09%
		Total	13635	100.00%	20760.52	100.00%
Hilton	200	Residential	1769	90.67%	460.00	46.67%
Hilton	300	Vacant land	59	3.02%	121.21	12.30%
Hilton	400	Commerical	86	4.41%	100.29	10.18%
Hilton	500	Recreation and entertainment	4	0.21%	3.73	0.38%
Hilton	600	Community services	20	1.03%	225.01	22.83%
Hilton	700	Industrial	1	0.05%	6.54	0.66%
Hilton	800	Public services	9	0.46%	8.94	0.91%
Hilton	900	Wild, forested, conservation lands and public parks	2	0.10%	35.18	3.57%
Hilton	00	No Data	1	0.05%	24.75	2.51%
		Total	1951	100.00%	985.65	100.00%
Honeoye Falls	100	Agricultural	2	0.20%	251.26	16.31%
Honeoye Falls	200	Residential	803	79.27%	592.90	38.48%
Honeoye Falls	300	Vacant land	79	7.80%	336.75	21.86%
Honeoye Falls	400	Commerical	88	8.69%	109.63	7.12%
Honeoye Falls	500	Recreation and entertainment	1	0.10%	2.82	0.18%
Honeoye Falls	600	Community services	18	1.78%	84.12	5.46%
Honeoye Falls	700	Industrial	10	0.99%	102.14	6.63%
Honeoye Falls	800	Public services	4	0.39%	20.44	1.33%
Honeoye Falls	900	Wild, forested, conservation lands and public parks	2	0.20%	19.56	1.27%
Honeoye Falls	00	No Data	6	0.59%	21.00	1.36%
		Total	1013	100.00%	1540.62	100.00%
Irondequoit	100	Agricultural	3	0.01%	15.01	0.19%
Irondequoit	200	Residential	19204	90.85%	5183.30	64.87%
Irondequoit	300	Vacant land	1316	6.23%	999.63	12.51%
Irondequoit	400	Commerical	433	2.05%	717.96	8.99%
Irondequoit	500	Recreation and entertainment	32	0.15%	131.82	1.65%
Irondequoit	600	Community services	88	0.42%	479.79	6.00%
Irondequoit	700	Industrial	2	0.01%	1.77	0.02%
Irondequoit	800	Public services	42	0.20%	62.21	0.78%
Irondequoit	900	Wild, forested, conservation lands and public parks	3	0.01%	383.29	4.80%
Irondequoit	00	No Data	15	0.07%	15.22	0.19%
		Total	21138	100.00%	7990.01	100.00%

Municipality	Property Code	Category Description	Property Count	Count %	Property Acreage	Acreage %
Mendon	100	Agricultural	108	3.84%	5670.40	24.59%
Mendon	200	Residential	2199	78.23%	10651.03	46.19%
Mendon	300	Vacant land	380	13.52%	3551.88	15.40%
Mendon	400	Commerical	57	2.03%	80.16	0.35%
Mendon	500	Recreation and entertainment	6	0.21%	283.96	1.23%
Mendon	600	Community services	15	0.53%	101.21	0.44%
Mendon	700	Industrial	1	0.04%	33.10	0.14%
Mendon	800	Public services	8	0.28%	28.26	0.12%
Mendon	900	Wild, forested, conservation lands and public parks	18	0.64%	2387.85	10.36%
Mendon	00	No Data	19	0.68%	271.04	1.18%
		Total	2811	100.00%	23058.87	100.00%
Ogden	100	Agricultural	164	2.68%	7188.73	34.08%
Ogden	200	Residential	5007	81.77%	7419.51	35.17%
Ogden	300	Vacant land	717	11.71%	4017.56	19.04%
Ogden	400	Commerical	66	1.08%	417.28	1.98%
Ogden	500	Recreation and entertainment	9	0.15%	273.46	1.30%
Ogden	600	Community services	40	0.65%	413.84	1.96%
Ogden	700	Industrial	31	0.51%	464.58	2.20%
Ogden	800	Public services	20	0.33%	84.70	0.40%
Ogden	900	Wild, forested, conservation lands and public parks	13	0.21%	638.64	3.03%
Ogden	00	No Data	56	0.91%	177.48	0.84%
		Total	6123	100.00%	21095.79	100.00%
Parma	100	Agricultural	120	2.71%	6908.04	27.78%
Parma	200	Residential	3488	78.84%	10768.70	43.31%
Parma	300	Vacant land	601	13.58%	4849.61	19.50%
Parma	400	Commerical	112	2.53%	748.16	3.01%
Parma	500	Recreation and entertainment	13	0.29%	791.63	3.18%
Parma	600	Community services	25	0.57%	250.37	1.01%
Parma	700	Industrial	11	0.25%	353.92	1.42%
Parma	800	Public services	10	0.23%	21.95	0.09%
Parma	00	No Data	44	0.99%	172.69	0.69%
		Total	4424	100.00%	24865.06	100.00%
Penfield	100	Agricultural	98	0.72%	3927.72	17.47%
Penfield	200	Residential	12194	89.10%	10601.61	47.14%
Penfield	300	Vacant land	707	5.17%	3030.26	13.47%
Penfield	400	Commerical	312	2.28%	1008.63	4.49%
Penfield	500	Recreation and entertainment	22	0.16%	977.85	4.35%

Municipality	Property Code	Category Description	Property Count	Count %	Property Acreage	Acreage %
Penfield	600	Community services	94	0.69%	781.95	3.48%
Penfield	700	Industrial	10	0.07%	358.18	1.59%
Penfield	800	Public services	43	0.31%	331.27	1.47%
Penfield	900	Wild, forested, conservation lands and public parks	27	0.20%	1155.80	5.14%
Penfield	00	No Data	179	1.31%	314.98	1.40%
		Total	13686	100.00%	22488.24	100.00%
Perinton	100	Agricultural	63	0.41%	2204.24	11.59%
Perinton	200	Residential	14351	92.63%	9399.24	49.42%
Perinton	300	Vacant land	610	3.94%	3568.60	18.76%
Perinton	400	Commerical	283	1.83%	888.41	4.67%
Perinton	500	Recreation and entertainment	25	0.16%	703.70	3.70%
Perinton	600	Community services	57	0.37%	839.19	4.41%
Perinton	700	Industrial	34	0.22%	410.42	2.16%
Perinton	800	Public services	34	0.22%	380.98	2.00%
Perinton	900	Wild, forested, conservation lands and public parks	10	0.06%	517.39	2.72%
Perinton	00	No Data	26	0.17%	106.00	0.56%
		Total	15493	100.00%	19018.16	100.00%
Pittsford	100	Agricultural	56	0.58%	2041.19	16.09%
Pittsford	200	Residential	8786	90.30%	5686.08	44.82%
Pittsford	300	Vacant land	541	5.56%	1654.71	13.04%
Pittsford	400	Commerical	115	1.18%	364.97	2.88%
Pittsford	500	Recreation and entertainment	12	0.12%	748.71	5.90%
Pittsford	600	Community services	52	0.53%	880.91	6.94%
Pittsford	700	Industrial	17	0.17%	110.62	0.87%
Pittsford	800	Public services	23	0.24%	254.45	2.01%
Pittsford	900	Wild, forested, conservation lands and public parks	22	0.23%	568.58	4.48%
Pittsford	00	No Data	106	1.09%	377.11	2.97%
		Total	9730	100.00%	12687.32	100.00%
Pittsford (V)	100	Agricultural	1	0.14%	47.03	12.26%
Pittsford (V)	200	Residential	539	78.12%	198.65	51.77%
Pittsford (V)	300	Vacant land	28	4.06%	29.42	7.67%
Pittsford (V)	400	Commerical	98	14.20%	38.10	9.93%
Pittsford (V)	500	Recreation and entertainment	2	0.29%	1.07	0.28%
Pittsford (V)	600	Community services	13	1.88%	50.07	13.05%
Pittsford (V)	800	Public services	5	0.72%	14.86	3.87%
Pittsford (V)	00	No Data	4	0.58%	4.51	1.18%
		Total	690	100.00%	383.73	100.00%

Municipality	Property Code	Category Description	Property Count	Count %	Property Acreage	Acreage %
Riga	100	Agricultural	155	9.43%	9367.93	45.07%
Riga	200	Residential	1174	71.41%	6813.29	32.78%
Riga	300	Vacant land	243	14.78%	2352.69	11.32%
Riga	400	Commerical	22	1.34%	96.33	0.46%
Riga	500	Recreation and entertainment	6	0.36%	256.22	1.23%
Riga	600	Community services	10	0.61%	172.40	0.83%
Riga	700	Industrial	1	0.06%	5.65	0.03%
Riga	800	Public services	13	0.79%	564.57	2.72%
Riga	900	Wild, forested, conservation lands and public parks	3	0.18%	816.62	3.93%
Riga	00	No Data	17	1.03%	337.56	1.62%
		Total	1644	100.00%	20783.27	100.00%
Rochester	200	Residential	52755	79.34%	6712.51	34.86%
Rochester	300	Vacant land	5046	7.59%	1303.52	6.77%
Rochester	400	Commerical	7067	10.63%	3230.31	16.78%
Rochester	500	Recreation and entertainment	142	0.21%	877.53	4.56%
Rochester	600	Community services	662	1.00%	2078.13	10.79%
Rochester	700	Industrial	404	0.61%	1607.41	8.35%
Rochester	800	Public services	217	0.33%	2009.00	10.43%
Rochester	900	Wild, forested, conservation lands and public parks	62	0.09%	1386.13	7.20%
Rochester	00	No Data	135	0.20%	51.79	0.27%
		Total	66490	100.00%	19256.32	100.00%
Rush	100	Agricultural	119	6.73%	7603.53	40.03%
Rush	200	Residential	1311	74.19%	5839.56	30.74%
Rush	300	Vacant land	237	13.41%	2131.81	11.22%
Rush	400	Commerical	32	1.81%	71.19	0.37%
Rush	500	Recreation and entertainment	8	0.45%	691.19	3.64%
Rush	600	Community services	30	1.70%	745.16	3.92%
Rush	700	Industrial	4	0.23%	19.78	0.10%
Rush	800	Public services	12	0.68%	224.50	1.18%
Rush	900	Wild, forested, conservation lands and public parks	5	0.28%	261.29	1.38%
Rush	00	No Data	9	0.51%	1405.83	7.40%
		Total	1767	100.00%	18993.84	100.00%
Scottsville	100	Agricultural	1	0.12%	1.16	0.21%
Scottsville	200	Residential	691	85.63%	322.86	59.50%
Scottsville	300	Vacant land	42	5.20%	34.65	6.39%
Scottsville	400	Commerical	34	4.21%	26.03	4.80%
Scottsville	500	Recreation and entertainment	4	0.50%	17.88	3.30%

Municipality	Property Code	Category Description	Property Count	Count %	Property Acreage	Acreage %
Scottsville	600	Community services	24	2.97%	105.26	19.40%
Scottsville	700	Industrial	5	0.62%	15.65	2.88%
Scottsville	800	Public services	4	0.50%	13.49	2.49%
Scottsville	00	No Data	2	0.25%	5.63	1.04%
		Total	807	100.00%	542.60	100.00%
Spencerport	200	Residential	1138	83.49%	395.88	57.72%
Spencerport	300	Vacant land	97	7.12%	43.84	6.39%
Spencerport	400	Commerical	81	5.94%	58.88	8.58%
Spencerport	500	Recreation and entertainment	3	0.22%	3.24	0.47%
Spencerport	600	Community services	22	1.61%	102.04	14.88%
Spencerport	800	Public services	9	0.66%	68.69	10.01%
Spencerport	900	Wild, forested, conservation lands and public parks	1	0.07%	0.05	0.01%
Spencerport	00	No Data	12	0.88%	13.31	1.94%
		Total	1363	100.00%	685.91	100.00%
Sweden	100	Agricultural	53	2.01%	3398.43	17.21%
Sweden	200	Residential	1832	69.42%	7531.85	38.15%
Sweden	300	Vacant land	573	21.71%	5647.53	28.60%
Sweden	400	Commerical	83	3.15%	396.72	2.01%
Sweden	500	Recreation and entertainment	9	0.34%	348.18	1.76%
Sweden	600	Community services	24	0.91%	298.45	1.51%
Sweden	700	Industrial	5	0.19%	377.01	1.91%
Sweden	800	Public services	22	0.83%	599.98	3.04%
Sweden	900	Wild, forested, conservation lands and public parks	5	0.19%	692.79	3.51%
Sweden	00	No Data	33	1.25%	453.56	2.30%
		Total	2639	100.00%	19744.50	100.00%
Webster	100	Agricultural	28	0.20%	1258.22	6.90%
Webster	200	Residential	12957	90.36%	9368.67	51.35%
Webster	300	Vacant land	871	6.07%	3854.94	21.13%
Webster	400	Commerical	244	1.70%	996.08	5.46%
Webster	500	Recreation and entertainment	75	0.52%	645.69	3.54%
Webster	600	Community services	50	0.35%	648.01	3.55%
Webster	700	Industrial	15	0.10%	348.06	1.91%
Webster	800	Public services	25	0.17%	122.62	0.67%
Webster	900	Wild, forested, conservation lands and public parks	7	0.05%	602.49	3.30%
Webster	00	No Data	68	0.47%	398.55	2.18%
		Total	14340	100.00%	18243.30	100.00%

Municipality	Property Code	Category Description	Property Count	Count %	Property Acreage	Acreage %
Webster (V)	200	Residential	1124	81.33%	370.44	30.37%
Webster (V)	300	Vacant land	82	5.93%	125.47	10.29%
Webster (V)	400	Commerical	131	9.48%	143.87	11.80%
Webster (V)	500	Recreation and entertainment	5	0.36%	24.84	2.04%
Webster (V)	600	Community services	23	1.66%	63.30	5.19%
Webster (V)	700	Industrial	9	0.65%	488.09	40.02%
Webster (V)	800	Public services	3	0.22%	2.78	0.23%
Webster (V)	00	No Data	5	0.36%	0.95	0.08%
		Total	1382	100.00%	1219.72	100.00%
Wheatland	100	Agricultural	124	8.31%	9344.33	51.29%
Wheatland	200	Residential	862	57.77%	3598.12	19.75%
Wheatland	300	Vacant land	377	25.27%	2971.00	16.31%
Wheatland	400	Commerical	40	2.68%	192.31	1.06%
Wheatland	500	Recreation and entertainment	6	0.40%	225.98	1.24%
Wheatland	600	Community services	44	2.95%	829.43	4.55%
Wheatland	700	Industrial	13	0.87%	248.31	1.36%
Wheatland	800	Public services	13	0.87%	131.25	0.72%
Wheatland	900	Wild, forested, conservation lands and public parks	4	0.27%	146.37	0.80%
Wheatland	00	No Data	9	0.60%	530.33	2.91%
		Total	1492	100.00%	18217.42	100.00%

Source: Monroe County GIS Parcel File, January 2012

Table A

Residential Building Permit Information

2011 Residential Building Permits Issued

Municipality	Single Family	Two (2) Family		Three (3) or Four (4) Family		Five (5) or More Family		Mobile/ Manufactured Homes
Brighton	56	0		0		0		0
Brockport	2	0		0		0		0
Chili	32	0		0		0		0
Churchville	2	0		0		0		0
Clarkson	12	0		0		0		1
East Rochester	1	0		11	(3)	0		0
				1	(4)			
Fairport	0	0		0		0		0
Gates	13	0		0		0		0
Greece	74	36	(72)	6	(24)	2	(11)	0
Hamlin	5	2	(4)	0		0		8
Henrietta	97	0		0		0		0
Hilton	8	0		0		0		0
Honeoye Falls	1	0		2	(8)	0		0
Irondequoit	2	0		2	(8)	0		0
Mendon	8	0		0		0		0
Ogden	16	0		0		0		0
Parma	16	0		0		0		0
Penfield	121	0		0		7	(40)	0
Perinton	22	0		0		0		0
Pittsford	33	0		0		0		0
Pittsford (V)	0	0		0		0		0
Riga	4	0		0		0		0
Rochester	195	13	(26)	0		36	(110)	0
Rush	3	0		0		0		3
Scottsville	0	0		0		0		0
Spencerport	0	0		0		0		0
Sweden	7	0		0		0		0
Webster	38	4	(8)	10	(40)	6	(75)	0
Webster (V)	20	0		7	(28)	0		0
Wheatland	2	0		0		0		0
Total 2011	790	55		39		51		12

2011 Building Permits Issued

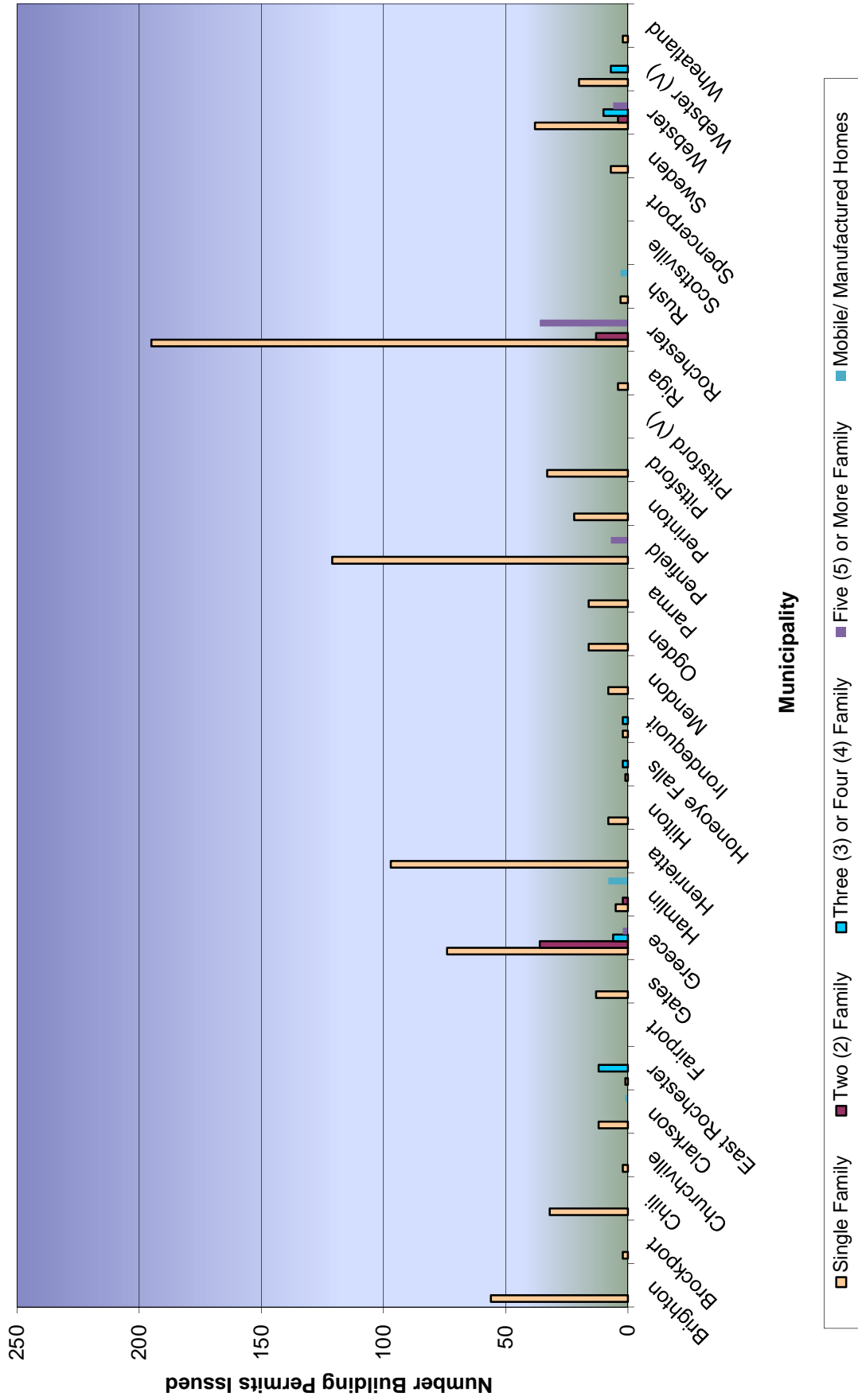


Table B

Proposed Major Projects in 2011

TABLE B. Proposed Major Projects in 2011

Project Status	Referral No.	Applicant/ Project Name/Address/Tax Account Number	Census Tract No.	TAZ No.	Land Use Code	No. Lots	No. Units	Gross Floor Area	Acres Total	Residential Conversion	Senior Housing	Special Needs
<u>Brighton</u>												
Under Construction	BH11-16Z	Fr. Edward Slamon, S.J. McQuaid Jesuit High School Building Expansion 1800 Clinton Avenue South 136.15-1-11.11	129	399	612	1		5196	0.28	<input type="checkbox"/>	<input type="checkbox"/>	<input type="checkbox"/>
Approved	BH11-18Z	Sawgrass Associates LLC Wound Care Center 160 Sawgrass Drive 149.06-1-4	130.01	401	400			32096	4	<input type="checkbox"/>	<input type="checkbox"/>	<input type="checkbox"/>
Pending Approval	BH11-23Z	Wegman Companies, Inc. Incentive Zoning Approval - Assisted Living Facility Westfall Road 136.16-2-29.2	129	399	642	3	96	28700	82.5	<input type="checkbox"/>	<input checked="" type="checkbox"/>	<input type="checkbox"/>
Approved	BH11-29ZS	New Monroe Real Estate LLC VSES Animal Hospital 825; 869 White Spruce Blvd; East Henrietta Road 149.09-1-15.201; 149.09-1-15.101	130.01	197	400	1		15000	3.9	<input type="checkbox"/>	<input type="checkbox"/>	<input type="checkbox"/>
Approved	BH11-30Z	Dan Katz Wolk Memory Support Addition 2000 Summit Circle Drive 149.12-1-33	130.01	400	642	1	16	16000	24.45	<input type="checkbox"/>	<input checked="" type="checkbox"/>	<input checked="" type="checkbox"/>
Approved	BH11-31Z	Dan Katz Marian's House 2980 S. Clinton Road 149.15-1-48	130.01	201	640	1	1	5400	2.9	<input type="checkbox"/>	<input type="checkbox"/>	<input checked="" type="checkbox"/>
Pending Approval	BH11-32Z	Joe McEntee Wegman Assisted Living Residence Westfall Road 136.16-2-29.2	129	399	642	1		68000	9.5	<input type="checkbox"/>	<input checked="" type="checkbox"/>	<input type="checkbox"/>

Project Status	Referral No.	Applicant/ Project Name/Address/Tax Account Number	Census Tract No.	TAZ No.	Land Use Code	No. Lots	No. Units	Gross Floor Area	Acres Total	Residential Conversion	Senior Housing	Special Needs
Pending Approval	BH11-36Z	Majed El Rayess AIA ARC of Monroe County 2257 West Henrietta Road 148.160-1-19.10	130.01	404	600	1	1	18484	3.29	<input type="checkbox"/>	<input checked="" type="checkbox"/>	<input type="checkbox"/>
Approved	BH11-3Z	Andy Gallina Cambridge Place Lot 5 - 2 Office Buildings Winton Road South 150.05-1-43.998	130.02	200	464	1	2	70000	9.115	<input type="checkbox"/>	<input type="checkbox"/>	<input type="checkbox"/>
Pending Approval	BH11-8Z	Kathleen Weider, SSJ Daystar Daycare Facility Lacledeville Blvd. 136.16-1-98	129	399	400	1		9295	2.5	<input type="checkbox"/>	<input type="checkbox"/>	<input type="checkbox"/>
Subtotal:			Brighton			11	116	268171	142.435			
Under Construction	BK11-2ZS	Michael Ferraulo, Sr. Sunflower Landing Subdivision, Section 3 Anita's Lane 069.100-5-8.1	153.02	470	200	3	31	62900	52.9	<input type="checkbox"/>	<input checked="" type="checkbox"/>	<input type="checkbox"/>
Subtotal:			Brockport			3	31	62900	52.9			
Approved	CI11-14Z	Aldo Lepore Chili Liquor Store Addition 3210 Chilli Avenue 146.09-2-6.2	146	435	400	1		8517	2.283	<input type="checkbox"/>	<input type="checkbox"/>	<input type="checkbox"/>
Under Construction	CI11-19Z	Town of Chili Highway DPW Facility 200 Beaver Road 146.03-1-8.003	146	435	651	1	1	54300	31.07	<input type="checkbox"/>	<input type="checkbox"/>	<input type="checkbox"/>

TABLE B. Proposed Major Projects in 2011

<i>Project Status</i>	<i>Referral No.</i>	<i>Applicant/ Project Name/Address/Tax Account Number</i>	<i>Census Tract No.</i>	<i>TAZ No.</i>	<i>Land Use Code</i>	<i>No. Lots</i>	<i>No. Units</i>	<i>Gross Floor Area</i>	<i>Acres Total</i>	<i>Residential Conversion</i>	<i>Senior Housing</i>	<i>Special Needs</i>
Approved	CI11-24AZS	Robert Frank, Metalico Rochester Metalico Rochester Facility Improvements 1515 Scottsville Road 147.02-1-34.1	146	222	700	1		25000	13.3	<input type="checkbox"/>	<input type="checkbox"/>	<input type="checkbox"/>
Complete	CI11-5Z	Buckingham Properties Auto Crafting 465 Paul Road 146.02-1-5.11	146	436	700			18800		<input type="checkbox"/>	<input type="checkbox"/>	<input type="checkbox"/>
Approved	CI11-8AZ	Genesee Valley Regional Market Warehouse/Distribution 1861 Scottsville Road 160.01-1-11	146	222	700	1		130000	81.9	<input type="checkbox"/>	<input type="checkbox"/>	<input type="checkbox"/>
			<i>Subtotal:</i>			4	1	236617	128.553			
<u>Clarkson</u>												
Approved	CK11-2Z	David Crespo New Beginnings Christian Fellowship 7397 Ridge Road West 070.01-1-23.2	152	301	620	1	1	18060	15.4	<input type="checkbox"/>	<input type="checkbox"/>	<input type="checkbox"/>
			<i>Subtotal:</i>			1	1	18060	15.4			
<u>Fairport</u>												
Pending Approval	FP11-3ZS	Fairport Office of Community & Economic Development Tow Path Condos and Canal Promenade 15 Parker Street 153.13-1-61	118	376	200	3	58	66850	3.75	<input type="checkbox"/>	<input type="checkbox"/>	<input type="checkbox"/>
Approved	FP11-5Z	Jeffrey Seidel Apartment House 29 Perrin Street 153.13-1-2	118	376	411	1	5	4250	0.31	<input type="checkbox"/>	<input type="checkbox"/>	<input type="checkbox"/>
			<i>Subtotal:</i>			4	63	71100	4.06			

TABLE B. Proposed Major Projects in 2011

Project Status	Referral No.	Applicant/ Project Name/Address/Tax Account Number	Census Tract No.	TAZ No.	Land Use Code	No. Lots	No. Units	Gross Floor Area	Acres Total	Residential Conversion	Senior Housing	Special Needs
<u>Gates</u>												
Pending Approval	GTT11-10ZS	Atlantic Funding & Real Estate, LLC Gateway Landing Canal Landing Blvd. 104.07-1-1.1; 104.07-1-1.2	141.04	227	411	3	176	91180	21.35	<input type="checkbox"/>	<input type="checkbox"/>	<input type="checkbox"/>
Pending Approval	GTT11-11Z	Ivy Bridge LLC Ivy Bridge Town Homes Buffalo Road 118.18-1-2	142.02	236	230	2	73	71540	12.72	<input type="checkbox"/>	<input type="checkbox"/>	<input type="checkbox"/>
Pending Approval	GTT11-1Z	Italian American Community Center Villa Colombo Apartments Manitou Road; Frank Dimino Way 118.17-1-2.6	142.02	232	411	1	84	100000	4.5	<input type="checkbox"/>	<input type="checkbox"/>	<input type="checkbox"/>
Pending Approval	GTT11-20Z	Westlake Development Advance Auto 485-507 Spencerport Road 104.130-1-7.211	142.03	438	430	1		6124	0.901	<input type="checkbox"/>	<input type="checkbox"/>	<input type="checkbox"/>
Pending Approval	GTT11-35Z	James Gizzi Commercial Building 2997 Buffalo Road 118.150-1-52; 118.150-1-53	142.02	236	400	2		7350	1.58	<input type="checkbox"/>	<input type="checkbox"/>	<input type="checkbox"/>
			Subtotal:				333	276194	41.051			
<u>Greece</u>												
Approved	GR11-10SS	Joseph Munno Munno Subdivision 3284 Latta Road 045.03-1-17.1	135.04	445	210	7			5.8	<input type="checkbox"/>	<input type="checkbox"/>	<input type="checkbox"/>
Pending Approval	GR11-117Z	Angelo Ingrassia LA Fitness 1877 West Ridge Road 074.20-2-2	141.02	459	400	2		28834	4.92	<input type="checkbox"/>	<input type="checkbox"/>	<input type="checkbox"/>

Project Status	Referral No.	Applicant/ Project Name/Address/Tax Account Number	Census Tract No.	TAZ No.	Land Use Code	No. Lots	No. Units	Gross Floor Area	Acres Total	Residential Conversion	Senior Housing	Special Needs
Approved	GRI1-34Z	Yaroslav Kirik Bldg. 502 LLC/Orange Transportation Services 105 McLoughlin Road 089.04-1-3.1	141.04	270	700			197000	23.2	<input type="checkbox"/>	<input type="checkbox"/>	<input type="checkbox"/>
Approved	GRI1-35Z	Anne Loria, Bryant and Stratton College Bryant and Stratton College 846 Long Pond Road 059.01-3-56.1	136.04	250	613			33000	17	<input type="checkbox"/>	<input type="checkbox"/>	<input type="checkbox"/>
Approved	GRI1-59Z	Path Stone Dev. Corp. Rezoning 1230 Long Pond Road 074.14-2-5	140.03	454	411	1	96	101000	8	<input type="checkbox"/>	<input checked="" type="checkbox"/>	<input type="checkbox"/>
Approved	GRI1-71Z	Andy Gallina South Pointe Landing, Lot 2 Gates Greece Town Line Road 089.03-5-4.122	141.04	460	464	1	1	24000	3.5	<input type="checkbox"/>	<input type="checkbox"/>	<input type="checkbox"/>
Pending Approval	GRI1-81Z	Angelo Ingrassia Commercial Building 1877 West Ridge Road 074.20-2-1; 074.20-2-2	141.02	459	400	1	1	6000	4.9	<input type="checkbox"/>	<input type="checkbox"/>	<input type="checkbox"/>
Approved	GRI1-87Z	Angelo Ingrassia LA Fitness Rezoning 550 Latona Road 074.20-2-3.1	141.02	459	544			45000	5	<input type="checkbox"/>	<input type="checkbox"/>	<input type="checkbox"/>
Approved	GRI1-88Z	L. A. Fitness International LLC LA Fitness 1877 West Ridge Road 074.20-2-3.1	141.02	459	544			45000	5	<input type="checkbox"/>	<input type="checkbox"/>	<input type="checkbox"/>
Approved	GRI1-99S	300 Canal Ponds LLC/Cassara Mgt. Canal Ponds Business Park Resubdivision Canal Landing Blvd. 089.03-4-24-2; 089.3-04-24-1; 089.04-1-12.1; 089.04-1-13; 104.07-1-1.2; 104.07-1-1.1	141.04	461	400	6			45.6	<input type="checkbox"/>	<input type="checkbox"/>	<input type="checkbox"/>

TABLE B. Proposed Major Projects in 2011

Project Status	Referral No.	Applicant/ Project Name/Address/Tax Account Number	Census Tract No.	TAZ No.	Land Use Code	No. Lots	No. Units	Gross Floor Area	Acres Total	Residential Conversion	Senior Housing	Special Needs
		Subtotal:	Greece			18	98	479834	122.92			
Henrietta												
Under Construction	HR11-10Z	David Armani RIT Institute Hall East Rive Road; Jefferson Road 161.01-1-7.1	131.03	204	613			79300	0.95	<input type="checkbox"/>	<input type="checkbox"/>	<input type="checkbox"/>
Under Construction	HR11-11Z	Bryan Parks Reflexite PTC Expansion 200 Park Center Drive 174.02-1-26.1; 174.02-1-27	132.02	211	400	1		48395	1.3	<input type="checkbox"/>	<input type="checkbox"/>	<input type="checkbox"/>
Approved	HR11-15Z	Mark Mascia The Shops at Brighton Henrietta Town Line Road 2489, 2491, 2499, 2507; 300 Brighton Henrietta Town Line Road; Systems Road 149.18-1-6; 149.18-1-7; 149.18-1-8; 149.18-1-9; 149.18-1-10; 149.18-1-19	131.01	416	400	1	1	17830	1.758	<input type="checkbox"/>	<input type="checkbox"/>	<input type="checkbox"/>
Pending Approval	HR11-18Z	Sherri Pierpont Banners Child Care Addition 3510 Winton Place 150.17-2-22	130.01	416	400	1	1	9600	1.05	<input type="checkbox"/>	<input checked="" type="checkbox"/>	<input type="checkbox"/>
Under Construction	HR11-2Z	LeFrois Development, LLC Calkins Road Professional Business Park - Lot 204 25 Methodist Hill Drive 175.11-1-7	132.04	423	465	1	1	72000	5.638	<input type="checkbox"/>	<input type="checkbox"/>	<input type="checkbox"/>
Approved	HR11-3Z	Bishop Sheen Ecumenical Housing Calkins Corners 705 Calkins Road 176.06-1-76	132.04	212	411	1	60	20405	4.19	<input type="checkbox"/>	<input type="checkbox"/>	<input checked="" type="checkbox"/>
Pending Approval	HR11-5Z	Steve Trobe Riverwood Parcels East River Road 174.03-2-1.2; 174.03-2-2; 174.03-2-3; 188.01-1-8.121	132.02	421	210/411	82			143.6	<input type="checkbox"/>	<input type="checkbox"/>	<input type="checkbox"/>

Project Status	Referral No.	Applicant/ Project Name/Address/Tax Account Number	Census Tract No.	TAZ No.	Land Use Code	No. Lots	No. Units	Gross Floor Area	Acres Total	Residential Conversion	Senior Housing	Special Needs
Pending Approval	HR11-7Z	James A. Boglioli, Esq. Fitness Center & 2 Proposed Retail Buildings 100 Marketplace Drive 162.09-1-1.1; 162.09-1-1.2; 162.09-1-1.2.3	131.04	414	400	1		63550	12.162	<input type="checkbox"/>	<input type="checkbox"/>	<input type="checkbox"/>
Approved	HR11-9S	David Riedman Preserve Subdivision - Section 9 York Bay Trail 160.03-2-15.111	131.03	407	210	25	25		13.3	<input type="checkbox"/>	<input type="checkbox"/>	<input type="checkbox"/>
Subtotal:			Henrietta			113	88	311080	183.948			
<u>Irondequoit</u>												
Pending Approval	IR11-3Z	Kevin Amalfi Culver Park Medical Office Building 2617 Culver Road 092.10-2-3.121	109.01	111	465	1	1	10000	1.16	<input type="checkbox"/>	<input type="checkbox"/>	<input type="checkbox"/>
Under Construction	IR11-4Z	1612 Ridge Road LLC LA Fitness Facility 1600, 1612 East Ridge Road 092.05-1-1; 092.05-1-2; 092.05-1-3	106.01	357	544			45000	4.8	<input type="checkbox"/>	<input type="checkbox"/>	<input type="checkbox"/>
Pending Approval	IR11-6Z	Mike Nolan, I-Square LLC I-Square 633.651.667.687.691; 3,4,11,12,20,28, 5,11 Titus Avenue; Union Park; Stranahan Park 076.15-6-12; 076.15-6-23; 076.15-6-11; 076.15-6-12; 076.15-6-16; 076.15-6-19; 076.15-6-21 thru 076.15-6-32	106.02	105	400	16		87200	2.2	<input type="checkbox"/>	<input type="checkbox"/>	<input type="checkbox"/>
Subtotal:			Irondequoit			17	1	142200	8.16			
<u>Ogden</u>												
Pending Approval	OG11-5ZS	Joseph Gizzi Buffalo Road Plaza 4165; 2160 Buffalo Road; Westside Drive 132.01-3-15; 132.01-3-18	149.04	521	400	1	1	12355	2.9	<input type="checkbox"/>	<input type="checkbox"/>	<input type="checkbox"/>

Project Status	Referral No.	Applicant/ Project Name/Address/Tax Account Number	Census Tract No.	TAZ No.	Land Use Code	No. Lots	No. Units	Gross Floor Area	Acres Total	Residential Conversion	Senior Housing	Special Needs
Parma												
		<i>Subtotal:</i>	Ogden			1	1	12355	2.9			
Under Construction	PM	Rolaine Homes, Inc. West Hill Estates Subdivision - Section 3 Blue Mountain Drive 023.02-1-63.101; 023.02-1-1.2	148.03	292	210	17			11.079	<input type="checkbox"/>	<input type="checkbox"/>	<input type="checkbox"/>
Pending Approval	PM11-11ZS	Dannie Holdings, LLC Doan Chevrolet Resubdivision/Site Plan Review 5035, 5039, 4054, 5047; 1821, 1825 Ridge Road West; North Union Street 072.01-1-32; 072.01-1-31; 072.01-1-30; 072.01-1-29; 072.01-1-15; 072.01-1-16	148.02	469	431	6		37216	11.348	<input type="checkbox"/>	<input type="checkbox"/>	<input type="checkbox"/>
Pending Approval	PM11-4Z	Parma Christian Fellowship Multi-Use Building for Church/pre-Kindergarten School 590 North Avenue 024.01-2-4	148.04	468	620	1		11000	57	<input type="checkbox"/>	<input type="checkbox"/>	<input type="checkbox"/>
Parma												
		<i>Subtotal:</i>	Parma			24		48216	79.427			
Penfield												
Approved	PN11-16ZS	SDSJ Associates, Inc. Caroline Court 1617 Creek Street 108.15-1-31	115.03	136	210	31			24.9	<input type="checkbox"/>	<input type="checkbox"/>	<input type="checkbox"/>
Approved	PN11-4Z	Webster Montessori School Building Addition, Additional Parking, New Loop 1310 Five Mile Line Road 094.03-1-35	115.01	134	612			16400	4	<input type="checkbox"/>	<input type="checkbox"/>	<input type="checkbox"/>
Approved	PN11-46Z	Town of Penfield Rezoning 2200-2332 Fairport Nine Mile Point Road 139.08-1-59; 139.08-1-60; 139.08-1-61; 139.08-1-62; 139.08-1-3; 139.08-1-64; 139.08-1-65; 139.08-1-66; 139.08-1-67	115.05	151	210	6			6.86	<input type="checkbox"/>	<input type="checkbox"/>	<input type="checkbox"/>

Project Status	Referral No.	Applicant/ Project Name/Address/Tax Account Number	Census Tract No.	TAZ No.	Land Use Code	No. Lots	No. Units	Gross Floor Area	Acres Total	Residential Conversion	Senior Housing	Special Needs
Approved	PN11-47Z	Town of Penfield Rezoning 2092-2124 Penfield Road 140.01-2-64; 140.01-2-63; 140.01-2-62; 140.01-2-61; 140.01-2-60; 140.01-2-59	116.01	372	210	9	9	4.05	4.05	<input type="checkbox"/>	<input type="checkbox"/>	<input type="checkbox"/>
Under Construction	PN11-4ZS	Jim Barbato Arbor Ridge Section 2 and 3 Fellows Road 140.02-1-58.11; 140.02-1-50	115.05	151	230	50	50	24	24	<input checked="" type="checkbox"/>	<input type="checkbox"/>	<input type="checkbox"/>
Subtotal:			Penfield			96	59	16400	63.81			
Perinton												
Complete	PR11-10Z	Marc Hobler/David Gordon Golf Play Café 6720 Pittsford-Palmyra Road 166.17-2-24	117.05	379	546	11		4700	23.5	<input type="checkbox"/>	<input type="checkbox"/>	<input type="checkbox"/>
Pending Approval	PR11-13Z	Stacey Haralambides, Aristo Dev. Co. Hogan Road Mini Storage Hogan Road 180.07-1-11	117.07	378	442	1	4	19800	2.2	<input type="checkbox"/>	<input type="checkbox"/>	<input type="checkbox"/>
Pending Approval	PR11-14Z	Lollypop Farm Additions to Existing Buildings 99 Victor Road 181.01-1-29	117.08	171	694	1		10800	11.21	<input type="checkbox"/>	<input type="checkbox"/>	<input type="checkbox"/>
Approved	PR11-5Z	Paul Durso Thomas Creek Ice Arena - Rink Expansion 80 Lyndon Road 154.030-1-26	117.03	156	542	1		29883	24.4	<input type="checkbox"/>	<input type="checkbox"/>	<input type="checkbox"/>
Complete	PR11-9Z	John Ceravolo Change of Use/Parking Expansion 739 West Whitney Road 152.08-1-16	118	158,374	430	1		7202	2.34	<input type="checkbox"/>	<input type="checkbox"/>	<input type="checkbox"/>

Project Status	Referral No.	Applicant/ Project Name/Address/Tax Account Number	Census Tract No.	TAZ No.	Land Use Code	No. Lots	No. Units	Gross Floor Area	Acres Total	Residential Conversion	Senior Housing	Special Needs
<u>Pittsford</u>												
		Subtotal:	Perinton			15	4	72385	1173.44			
Approved	PT11-2S	Clover Street Construction Corp. Coventry Ridge Subdivision Dunnewood Court 177.04-1-15; 177.04-1-13.12; 191.02-1-1.2	123.03	184	210	40			58.7	<input type="checkbox"/>	<input type="checkbox"/>	<input type="checkbox"/>
Approved	PT11-5Z	Eric Rule Rezoning - Oak Hill CC Maintenance Facility Kilbourn Road 138.170-1-13.11	122.01	174	553			32000	8.825	<input type="checkbox"/>	<input type="checkbox"/>	<input type="checkbox"/>
Approved	PT11-8Z	Town of Pittsford Local Law #7 of 2011: Establishment of the MATZ Planned Unit Development District 3750-3850 Monroe Avenue 151.13-1-22; 151.17-2-18.1; 151.17-2-19.1; 151.17-2-19.2; 151.17-2-20	123.01	386					53.74	<input type="checkbox"/>	<input type="checkbox"/>	<input type="checkbox"/>
Under Construction	PT11-9Z	Oak Hill Country Club Country Club Maintenance Facility 353 Kilbourn Road 138.17-1-13.11	122.01	174	553			31125	4.4	<input type="checkbox"/>	<input type="checkbox"/>	<input type="checkbox"/>
<u>Rochester</u>												
		Subtotal:	Pittsford			40		63125	125.665			
Pending Approval	RO11-2Z	Vincent Diraino Rezoning 419, 427 Latta Road 047.61-1-28.001; 047.61-1-29.000	85	259	400	2	36		2.47	<input type="checkbox"/>	<input type="checkbox"/>	<input type="checkbox"/>
Subtotal:			Rochester			2	36		2.47			

Project Status	Referral No.	Applicant/ Project Name/Address/Tax Account Number	Census Tract No.	TAZ No.	Land Use Code	No. Lots	No. Units	Gross Floor Area	Acres Total	Residential Conversion	Senior Housing	Special Needs
<u>Spencerport</u>												
Under Construction	SP11-1Z	Big Ridge Holding, LLC Parkview Apartments 120 Big Ridge Road 087.090-1-4	149.04	464	411	1	20	11000	3.3	<input type="checkbox"/>	<input type="checkbox"/>	<input type="checkbox"/>
			Subtotal:			1	20	11000	3.3			
<u>Sweden</u>												
Approved	SW11-11Z	David Bentley Bentley Brothers, Inc. 5605 Brockport Spencerport Road 084.020-1-38	154	473	400	1	1	6025	1.348	<input type="checkbox"/>	<input type="checkbox"/>	<input type="checkbox"/>
Approved	SW11-12S	Marshall King King Subdivision Shumway Road 048.03-1-35; 048.03-1-36; 048.03-1-37; 048.03-1-38; 048.03-1-39; 048.03-1-40; 048.03-1-41; 048.03-1-42; 048.03-1-43	154	473	210	8		76.213		<input type="checkbox"/>	<input type="checkbox"/>	<input type="checkbox"/>
Under Construction	SW11-14ZS	Gallina Development Corporation Medical Office Bldg - Wegman's Plaza 6668 Fourth Section Road 083.020-0001-020.112000	153.02	299,471	400	1	1	18600	3.4	<input type="checkbox"/>	<input type="checkbox"/>	<input type="checkbox"/>
Approved	SW11-2ZS	Richard Mault Mault Subdivision 5425 Redman Road 083.030-1-14	154	298	210	1	51	2000		<input type="checkbox"/>	<input type="checkbox"/>	<input type="checkbox"/>
			Subtotal:			11	53	24625	2080.961			
<u>Webster</u>												
Under Construction	WT	McDonald's Crosstown Center "McDonald's" 1135 Ridge Road 079.16-1-22.005	112.06	129	400	1		4200	1	<input type="checkbox"/>	<input type="checkbox"/>	<input type="checkbox"/>

Project Status	Referral No.	Applicant/ Project Name/Address/Tax Account Number	Census Tract No.	TAZ No.	Land Use Code	No. Lots	No. Units	Gross Floor Area	Acres Total	Residential Conversion	Senior Housing	Special Needs
Under Construction	WT	Webster Green II LLC Webster Golf Tee Phase I Harmony Station 079.15-1-8.002	112.06	129	411	1	70		8.8	<input type="checkbox"/>	<input type="checkbox"/>	<input type="checkbox"/>
Pending Approval	WT11-10ZS	Jim Leonardo 1078 Glen Edith Subdivision 1078 Glen Edith Drive 078.180-1-2; 078.180-1-47; 078.180-1-54; 078.180-1-55; 078.180-1-56	112.01	127	210	6			20	<input type="checkbox"/>	<input type="checkbox"/>	<input type="checkbox"/>
Pending Approval	WT11-12ZS	Stephen I. Fedyk Woods View Pond Subdivision 264 Burnett Road 050.01-1-5	113.01	120	210	14	14		22.775	<input type="checkbox"/>	<input type="checkbox"/>	<input type="checkbox"/>
Complete	WT11-2Z	Klem's Garage Klem's Garage 1480 Ridge Road 080.020-1-41.2	114	132	400	1		3456	5.249	<input type="checkbox"/>	<input type="checkbox"/>	<input type="checkbox"/>
Pending Approval	WT11-6Z	Peter Landers North Ponds Village Senior Housing 822 Holl Road 079.08-1-6	114	125	411	1	114	322457	7.403	<input type="checkbox"/>	<input checked="" type="checkbox"/>	<input type="checkbox"/>
Subtotal:			Webster			24	198	330113	65.227			
Total:						394	1103	2444375	4296.627			

Table C

Cumulative Report on the Status of Major Projects: 1992-2011

TABLE C. Cumulative Report on the Status of Major Projects: 1992-2011

Project Status	Referral No.	Applicant/ Project Name/Address/Tax Account Number	Census Tract No.	TAZ No.	Land Use Code	No. Lots	No. Units	Gross Floor Area	Acreage Total	Residential Conversion	Senior Housing	Special Needs
<u>Churchville</u>												
Pending Approval	CV00-1Z	Village of Churchville Rezoning (Chapter 108 - Zoning District Classifications & Boundaries) Village of Churchville								<input type="checkbox"/>	<input type="checkbox"/>	<input type="checkbox"/>
Subtotal: Churchville												
Total:												
<u>Community Service</u>												
<u>Brighton</u>												
Pending Approval	BH04-54Z	The University of Rochester U of R IPD Rezoning Request I-390 to Crittenden Road			613				189	<input type="checkbox"/>	<input type="checkbox"/>	<input type="checkbox"/>
Under Construction	BH11-16Z	Fr. Edward Slamon, S.J. McQuaid Jesuit High School Building Expansion 1800 Clinton Avenue South I36.15-1-11.11	129	399	612	1	5196	0.28		<input type="checkbox"/>	<input type="checkbox"/>	<input type="checkbox"/>
Pending Approval	BH11-23Z	Wegman Companies, Inc. Incentive Zoning Approval - Assisted Living Facility Westfall Road I36.16-2-29.2	129	399	642	3	28700	82.5		<input type="checkbox"/>	<input checked="" type="checkbox"/>	<input type="checkbox"/>
Approved	BH11-30Z	Dan Katz Wolk Memory Support Addition 2000 Summit Circle Drive I49.12-1-33	130.01	400	642	1	16000	24.45		<input type="checkbox"/>	<input checked="" type="checkbox"/>	<input checked="" type="checkbox"/>
Approved	BH11-31Z	Dan Katz Marian's House 2980 S. Clinton Road I49.15-1-48	130.01	201	640	1	5400	2.9		<input type="checkbox"/>	<input type="checkbox"/>	<input checked="" type="checkbox"/>

<i>Project Status</i>	<i>Referral No.</i>	<i>Applicant/ Project Name/Address/Tax Account Number</i>	<i>Census Tract No.</i>	<i>TAZ No.</i>	<i>Land Use Code</i>	<i>No. Lots</i>	<i>No. Units</i>	<i>Gross Floor Area</i>	<i>Acreage Total</i>	<i>Residential Conversion</i>	<i>Senior Housing</i>	<i>Special Needs</i>
Pending Approval	BH11-32Z	Joe McEntee Wegman Assisted Living Residence Westfall Road 136.16-2-29.2	129	399	642	1		68000	9.5	<input type="checkbox"/>	<input checked="" type="checkbox"/>	<input type="checkbox"/>
Pending Approval	BH11-36Z	Majed El Rayess AIA ARC of Monroe County 2257 West Henrietta Road 148.160-1-19.10	130.01	404	600	1	1	18484	3.29	<input type="checkbox"/>	<input checked="" type="checkbox"/>	<input type="checkbox"/>
Subtotal:			Brighton			8	114	141780	311.92			
Chili												
Under Construction	CI11-19Z	Town of Chili Highway DPW Facility 200 Beaver Road 146.03-1-8.003	146	435	651	1	1	54300	31.07	<input type="checkbox"/>	<input type="checkbox"/>	<input type="checkbox"/>
Subtotal:			Chili			1	1	54300	31.07			
Clarkson												
Approved	CK09-2Z	Jeff Heckman New Beginnings Christian Fellowship 7397 Ridge Road West 070.01-1-23.2	152	301	620	1	1	18060	15.4	<input type="checkbox"/>	<input type="checkbox"/>	<input type="checkbox"/>
Approved	CK11-2Z	David Crespo New Beginnings Christian Fellowship 7397 Ridge Road West 070.01-1-23.2	152	301	620	1	1	18060	15.4	<input type="checkbox"/>	<input type="checkbox"/>	<input type="checkbox"/>
Subtotal:			Clarkson			2	2	36120	30.8			
Gates												
Pending Approval	GT10-13Z	Gallina Development Gates Public Library 902 Elmgrove Road 118.07-1-3.1	142.04	233	611	1		22128	7.82	<input type="checkbox"/>	<input type="checkbox"/>	<input type="checkbox"/>

Project Status	Referral No.	Applicant/ Project Name/Address/Tax Account Number	Census Tract No.	TAZ No.	Land Use Code	No. Lots	No. Units	Gross Floor Area	Acreage Total	Residential Conversion	Senior Housing	Special Needs
Greece												
Subtotal:			Gates			1		22128	7.82			
Approved	GR10-4Z	Unity Health System Unity Hospital Building and Parking Expansion 1555 Long Pond Road 089.01-1-6.1; 089.01-1-7; 089.01-1-8.111; 089.01-1-8.112; 089.01-1-8.113; 089.03-1-2.113; 089.03-1-2.114; 089.03-1-2.115; 089.03-1-2.21; 089.03-1-2.21; 089.03-1-3.1; 089.03-1-3.2	141.04	269	641		140000	123.6		<input type="checkbox"/>	<input type="checkbox"/>	<input checked="" type="checkbox"/>
Approved	GR11-35Z	Anne Loria, Bryant and Stratton College Bryant and Stratton College 846 Long Pond Road 059.01-3-56.1	136.04	250	613		33000	17		<input type="checkbox"/>	<input type="checkbox"/>	<input type="checkbox"/>
Subtotal:			Greece				173000	140.6				
Henrietta												
Under Construction	HR06-5Z	Dr. Adel Soliman The Coptic Monastery Lehigh Station Road 175.03-1-1.1	132.02	422	620	1	1	12600	50	<input type="checkbox"/>	<input type="checkbox"/>	<input type="checkbox"/>
Under Construction	HR11-10Z	David Armani RIT Institute Hall East Rive Road; Jefferson Road 161.01-1-7.1	131.03	204	613		79300	0.95		<input type="checkbox"/>	<input type="checkbox"/>	<input type="checkbox"/>
Subtotal:			Henrietta			1	1	91900	50.95			
Parma												
Pending Approval	PM11-4Z	Parma Christian Fellowship Multi-Use Building for Church/pre-Kindergarten School 590 North Avenue 024.01-2-4	148.04	468	620	1	1	11000	57	<input type="checkbox"/>	<input type="checkbox"/>	<input type="checkbox"/>
Subtotal:			Parma			1		11000	57			

<i>Project Status</i>	<i>Referral No.</i>	<i>Applicant/ Project Name/Address/Tax Account Number</i>	<i>Census Tract No.</i>	<i>TAZ No.</i>	<i>Land Use Code</i>	<i>No. Lots</i>	<i>No. Units</i>	<i>Gross Floor Area</i>	<i>Acreage Total</i>	<i>Residential Conversion</i>	<i>Senior Housing</i>	<i>Special Needs</i>
<u>Penfield</u>												
Approved	PN02-24ZS	Pastor Reid Ferguson Evangelical Church of Fairport 1725 Fairport Nine Mile Point Road 110.03-1-33.1	115.04	146	620	1	1	10000	15	<input type="checkbox"/>	<input type="checkbox"/>	<input type="checkbox"/>
Approved	PN11-45Z	Webster Montessori School Building Addition, Additional Parking, New Loop 1310 Five Mile Line Road 094.03-1-35	115.01	134	612			16400	4	<input type="checkbox"/>	<input type="checkbox"/>	<input type="checkbox"/>
						Subtotal:		26400	19			
<u>Perinton</u>												
Pending Approval	PR11-14Z	Lollypop Farm Additions to Existing Buildings 99 Victor Road 181.01-1-29	117.08	171	694	1		10800	11.21	<input type="checkbox"/>	<input type="checkbox"/>	<input type="checkbox"/>
						Subtotal:		10800	11.21			
<u>Wheatland</u>												
Under Construction	WH04-3Z	Community Gospel Church Community Gospel Church 715 Browns Road 187.03-01-61	147	280	620			12150	11.2	<input type="checkbox"/>	<input type="checkbox"/>	<input type="checkbox"/>
						Subtotal:		12150	11.2			
						Total:		579578	1781.36			
<u>Industrial</u>												
<u>Chili</u>												
Preliminary Approval	C100-54AZ	Rochester's Cornerstone Group Distribution warehouse 100 International Blvd. 147.01-1-84	145.04	434	700			102000	10	<input type="checkbox"/>	<input type="checkbox"/>	<input type="checkbox"/>

<i>Project Status</i>	<i>Referral No.</i>	<i>Applicant/ Project Name/Address/Tax Account Number</i>	<i>Census Tract No.</i>	<i>TAZ No.</i>	<i>Land Use Code</i>	<i>No. Lots</i>	<i>No. Units</i>	<i>Gross Floor Area</i>	<i>Acreage Total</i>	<i>Residential Conversion</i>	<i>Senior Housing</i>	<i>Special Needs</i>
Approved	CI01-65ZS	Esbam Properties Esbam Property 59 King Road 145.01-1-1	146.00	220	700	5		16400	40	<input type="checkbox"/>	<input type="checkbox"/>	<input type="checkbox"/>
Approved	CI03-92AZ	Kaddis Manufacturing Manufacturing Addition & Storage Building (Kaddis Manufacturing) 1100 Old Beathan Road 147.02-1-6	89.00	223	700			15050		<input type="checkbox"/>	<input type="checkbox"/>	<input type="checkbox"/>
Approved	CI09-43ZS	H. L. Stephenson II, President BVR Construction 8 King Road 145.10-1-2.2; 145.07-1-1; 145.07-1-2; 145.07-1-3; 145.07-1-4	145.01	431	700	5		11200	85	<input type="checkbox"/>	<input type="checkbox"/>	<input type="checkbox"/>
Approved	CI11-24AZS	Robert Frank, Metalico Rochester Metalico Rochester Facility Improvements 1515 Scottsville Road 147.02-1-34.1	146	222	700	1		25000	13.3	<input type="checkbox"/>	<input type="checkbox"/>	<input type="checkbox"/>
Approved	CI11-8AZ	Genesee Valley Regional Market Warehouse/Distribution 1861 Scottsville Road 160.01-1-11	146	222	700	1		130000	81.9	<input type="checkbox"/>	<input type="checkbox"/>	<input type="checkbox"/>
Approved	CI98-85AZ	Pontarelli Associates PKG Equipment Warehouse Addition 367 Paul Road 147.01-1-2	146.00	221	700			13020	4	<input type="checkbox"/>	<input type="checkbox"/>	<input type="checkbox"/>
Approved	CI99-7Z	Burns Enterprises Ray Sands Glass (warehouse) 3315 Chili Avenue 146.13-1-25	146.00	220	700			6960	2	<input type="checkbox"/>	<input type="checkbox"/>	<input type="checkbox"/>
<i>Subtotal:</i>			Chili			12		319630	236.2			

<i>Project Status</i>	<i>Referral No.</i>	<i>Applicant/ Project Name/Address/Tax Account Number</i>	<i>Census Tract No.</i>	<i>TAZ No.</i>	<i>Land Use Code</i>	<i>No. Lots</i>	<i>No. Units</i>	<i>Gross Floor Area</i>	<i>Acreage Total</i>	<i>Residential Conversion</i>	<i>Senior Housing</i>	<i>Special Needs</i>
Churchville												
Under Construction	CV01-2ZS	Baker Street Landing Apartments 30 Baker Street 143.14-01-20.11			700	10	64		13	<input type="checkbox"/>	<input type="checkbox"/>	<input type="checkbox"/>
<i>Subtotal:</i>			Churchville			10	64		13			
Clarkson												
Approved	CK08-10Z	Kristopher Oaks Lot 4 of the West Ridge Industrial Park 40 Clark Ridge Drive 055.040-01-017.111			700	1	14	52500	5.138	<input type="checkbox"/>	<input type="checkbox"/>	<input type="checkbox"/>
<i>Subtotal:</i>			Clarkson			1	14	52500	5.138			
Greece												
Approved	GR11-34Z	Yaroslav Kirik Bldg. 502 LLC/Orange Transportation Services 105 McLoughlin Road 089.04-1-3.1			700			197000	23.2	<input type="checkbox"/>	<input type="checkbox"/>	<input type="checkbox"/>
<i>Subtotal:</i>			Greece					197000	23.2			
Hamlin												
Approved	HM10-36Z	Thomas McNulty VP Precision Chemical Systems, Inc. 3 Railroad Avenue 021.020-1-14.1			700	1	1	6000	7.71	<input type="checkbox"/>	<input type="checkbox"/>	<input type="checkbox"/>
<i>Subtotal:</i>			Hamlin			1	1	6000	7.71			
Henrietta												
On Hold	HR03-11Z	Imagient Office and Manufacturing 100 Karenlee Drive 150.18-1-3.1			710	1	1	14800	15.713	<input type="checkbox"/>	<input type="checkbox"/>	<input type="checkbox"/>
<i>Subtotal:</i>			Henrietta			1	1	14800	15.713			

Project Status	Referral No.	Applicant/ Project Name/Address/Tax Account Number	Census Tract No.	TAZ No.	Land Use Code	No. Lots	No. Units	Gross Floor Area	Acreage Total	Residential Conversion	Senior Housing	Special Needs
Approved	HR04-6S	Eastman Kodak Co. Kodak Riverwood Subdivision East River Road 174.03-2-001	132.02	421	700	4			383	<input type="checkbox"/>	<input type="checkbox"/>	<input type="checkbox"/>
Approved	HR05-29Z	Dick Ski Henrietta Building Supplies 150 Erie Station Road 188.02-1-51.1	132.02	428	442	1	1	16800	17.18	<input type="checkbox"/>	<input type="checkbox"/>	<input type="checkbox"/>
On Hold	HR05-2Z	Meli Construction Co. Industrial Warehouse 295 Commerce Drive 161.14-1-2	131.04	409	700	1	1	24000	3.3	<input type="checkbox"/>	<input type="checkbox"/>	<input type="checkbox"/>
Under Construction	HR05-6S	LeFrois Development, LLC Calkins Road Professional Business Park - Section 3 4490 West Henrietta Road 175.11-1-1.11	132.04	423	465	4	4		58	<input type="checkbox"/>	<input type="checkbox"/>	<input type="checkbox"/>
Under Construction	HR11-11Z	Bryan Parks Reflexite PTC Expansion 200 Park Center Drive 174.02-1-26.1; 174.02-1-27	132.02	211	400	1		48395	1.3	<input type="checkbox"/>	<input type="checkbox"/>	<input type="checkbox"/>
Riga			Henrietta		12		7	103995	478.493			
Approved	RG08-3Z	Daniel Mayer Mini Storage Building Addition 495, 511 Atridge Road 144.02-1-10.2; 144.02-1-10.3			700	2		10392	0.7	<input type="checkbox"/>	<input type="checkbox"/>	<input type="checkbox"/>
Approved	RG09-11Z	Marshall King Sanford Road South Storage Facility 750 Sanford Road South 156.03-1-2	150	285	440	1		18000	23	<input type="checkbox"/>	<input type="checkbox"/>	<input type="checkbox"/>

<i>Project Status</i>	<i>Referral No.</i>	<i>Applicant/ Project Name/Address/Tax Account Number</i>	<i>Census Tract No.</i>	<i>TAZ No.</i>	<i>Land Use Code</i>	<i>No. Lots</i>	<i>No. Units</i>	<i>Gross Floor Area</i>	<i>Acreage Total</i>	<i>Residential Conversion</i>	<i>Senior Housing</i>	<i>Special Needs</i>
Approved	RG10-2Z	Daniel Mayer Atridge Road Storage 495 Atridge Road 144.02-1-10.2	150	284	442	1		8800	0.7	<input type="checkbox"/>	<input type="checkbox"/>	<input type="checkbox"/>
Approved	RG10-6Z	Kevin Naughton Rezoning Buffalo Road; Parish Road 142.03-1-4.1	150	283	700				52	<input type="checkbox"/>	<input type="checkbox"/>	<input type="checkbox"/>
<u>Rochester</u>												
			<i>Subtotal:</i>	Riga		4		37192	76.4			
Pending Approval	RO09-8Z	Mark Gionta Rochester Colonial Manufacturing Corporation Expansion Project 1794, 1800-1808, 1820; 60-70 Lyell Avenue; Addison Street 104.68-1-4.005	87.01	346	700	11		46000	7.34	<input type="checkbox"/>	<input type="checkbox"/>	<input type="checkbox"/>
			<i>Subtotal:</i>	Rochester		11		46000	7.34			
			<i>Total:</i>			51	86	762317	847.481			
<u>Non Retail Commercial</u>												
<u>Brighton</u>												
Under Construction	BH07-26ZS	Karl Schuler Medical Office 2109 South Clinton Avenue 136.19-01-026; 136.19-01-027	129	399	465	1		6779	0.9	<input type="checkbox"/>	<input type="checkbox"/>	<input type="checkbox"/>
Under Construction	BH07-37Z	Gallina Development Corp. Cambridge Place Corporate Center Cambridge Place 150.05-0001-43.31	130.02	200	210	1		39420	5.26	<input type="checkbox"/>	<input type="checkbox"/>	<input type="checkbox"/>
Under Construction	BH09-11Z	Gallina Cambridge LLC Office Building 1880 South Winton Road 150.05-1-43.31	130.02	200	464	1	1	13000	5.26	<input type="checkbox"/>	<input type="checkbox"/>	<input type="checkbox"/>

<i>Project Status</i>	<i>Referral No.</i>	<i>Applicant/ Project Name/Address/Tax Account Number</i>	<i>Census Tract No.</i>	<i>TAZ No.</i>	<i>Land Use Code</i>	<i>No. Lots</i>	<i>No. Units</i>	<i>Gross Floor Area</i>	<i>Acreage Total</i>	<i>Residential Conversion</i>	<i>Senior Housing</i>	<i>Special Needs</i>
Approved	BH10-36Z	New Monroe Real Estate, LLC V.S.E.S. Animal Hospital Addition 825 White Spruce Blvd. 149.09-1-15.201	130.01	197	472	1		5190	1.62	<input type="checkbox"/>	<input type="checkbox"/>	<input type="checkbox"/>
Approved	BH10-37Z	New Monroe Real Estate, LLC V.S.E.S. Animal Hospital 825 White Spruce Blvd. 149.09-1-15.201	130.01	197	472	1		5190	1.62	<input type="checkbox"/>	<input type="checkbox"/>	<input type="checkbox"/>
Approved	BH11-18Z	Sawgrass Associates, LLC Wound Care Center 160 Sawgrass Drive 149.06-1-4	130.01	401	400			32096	4	<input type="checkbox"/>	<input type="checkbox"/>	<input type="checkbox"/>
Approved	BH11-29ZS	New Monroe Real Estate LLC VSES Animal Hospital 825; 869 White Spruce Blvd; East Henrietta Road 149.09-1-15.201; 149.09-1-15.101	130.01	197	400	1		15000	3.9	<input type="checkbox"/>	<input type="checkbox"/>	<input type="checkbox"/>
Approved	BH11-3Z	Andy Gallina Cambridge Place Lot 5 - 2 Office Buildings Winton Road South 150.05-1-43.998	130.02	200	464	1	2	70000	9.115	<input type="checkbox"/>	<input type="checkbox"/>	<input type="checkbox"/>
Pending Approval	BH11-8Z	Kathleen Weider, SSJ Daystar Daycare Facility LacdeVille Blvd. 136.16-1-98	129	399	400	1		9295	2.5	<input type="checkbox"/>	<input type="checkbox"/>	<input type="checkbox"/>
			<i>Subtotal:</i>		Brighton		8	3	195970	34.175		
Churchville												
On Hold	CV08-3ZS	Churchville Enterprises East Pointe Office Park East Buffalo Street; Washington Street 143.11-1-1; 143.11-1-3.1; 143.11-1-3.2; 143.11-1-15			460	1	5	25000	3.53	<input type="checkbox"/>	<input type="checkbox"/>	<input type="checkbox"/>
			<i>Subtotal:</i>		Churchville		1	5	25000	3.53		

<i>Project Status</i>	<i>Referral No.</i>	<i>Applicant/ Project Name/Address/Tax Account Number</i>	<i>Census Tract No.</i>	<i>TAZ No.</i>	<i>Land Use Code</i>	<i>No. Lots</i>	<i>No. Units</i>	<i>Gross Floor Area</i>	<i>Acreage Total</i>	<i>Residential Conversion</i>	<i>Senior Housing</i>	<i>Special Needs</i>
East Rochester												
Under Construction	ER08-1Z	Eugene Dellapietra Cold Storage Building addition 103 North Washington Street 138.76-1-2.2			442	1	1	6000	2.384	<input type="checkbox"/>	<input type="checkbox"/>	<input type="checkbox"/>
Subtotal:			East Rochester			1	1	6000	2.384			
Fairport												
Approved	FP11-5Z	Jeffrey Seidel Apartment House 29 Perrin Street 153.13-1-2	118	376	411	1	5	4250	0.31	<input type="checkbox"/>	<input type="checkbox"/>	<input type="checkbox"/>
Subtotal:			Fairport			1	5	4250	0.31			
Gates												
On Hold	GT05-15Z	Anthony Quatrone Gates Office Park 3823 Lyell Road 103.190-01-5	142.04	229	464	1	6	28275	4.3	<input type="checkbox"/>	<input type="checkbox"/>	<input type="checkbox"/>
Approved	GT09-14Z	Gallina Development Corp. Office/Warehouse Building 475 Mile Crossing Blvd. 118.11-1-70	142.04	233	464	1		27600	3.08	<input type="checkbox"/>	<input type="checkbox"/>	<input type="checkbox"/>
Approved	GT09-15Z	Gallina Development Office/Warehouse Building 525 Mile Crossing Blvd. 118.11-1-69	142.04	233	464	1		27600	2.78	<input type="checkbox"/>	<input type="checkbox"/>	<input type="checkbox"/>
Pending Approval	GT11-10ZS	Atlantic Funding & Real Estate, LLC Gateway Landing Canal Landing Blvd. 104.07-1-1.1; 104.07-1-1.2	141.04	227	411	3	176	91180	21.35	<input type="checkbox"/>	<input type="checkbox"/>	<input type="checkbox"/>

<i>Project Status</i>	<i>Referral No.</i>	<i>Applicant/ Project Name/Address/Tax Account Number</i>	<i>Census Tract No.</i>	<i>TAZ No.</i>	<i>Land Use Code</i>	<i>No. Lots</i>	<i>No. Units</i>	<i>Gross Floor Area</i>	<i>Acreage Total</i>	<i>Residential Conversion</i>	<i>Senior Housing</i>	<i>Special Needs</i>
Pending Approval	GT11-1Z	Italian American Community Center Villa Colombo Apartments Manitou Road; Frank Dinnino Way 118.17-1-2.6	142.02	232	411	1	84	100000	4.5	<input type="checkbox"/>	<input type="checkbox"/>	<input type="checkbox"/>
Greece			Gates		7		266	274655	36.01			
Approved	GR09-2IZ	Truman Place LLC Truman Place Addition 3000 Mt. Read Blvd. 075.14-5-1	139.02	268	465	1	1	16841	1.1	<input type="checkbox"/>	<input type="checkbox"/>	<input type="checkbox"/>
Pending Approval	GR11-117Z	Angelo Ingrassia LA Fitness 1877 West Ridge Road 074.20-2-2	141.02	459	400	2		28834	4.92	<input type="checkbox"/>	<input type="checkbox"/>	<input type="checkbox"/>
Approved	GR11-59Z	Path Stone Dev. Corp. Rezoning 1230 Long Pond Road 074.14-2-5	140.03	454	411	1	96	101000	8	<input type="checkbox"/>	<input checked="" type="checkbox"/>	<input type="checkbox"/>
Approved	GR11-7IZ	Andy Gallina South Pointe Landing, Lot 2 Gates Greece Town Line Road 089.03-5-4.122	141.04	460	464	1	1	24000	3.5	<input type="checkbox"/>	<input type="checkbox"/>	<input type="checkbox"/>
Pending Approval	GR11-8IZ	Angelo Ingrassia Commercial Building 1877 West Ridge Road 074.20-2-1; 074.20-2-2	141.02	459	400	1	1	6000	4.9	<input type="checkbox"/>	<input type="checkbox"/>	<input type="checkbox"/>
Approved	GR11-99S	300 Canal Ponds LLC/Cassara Mgt. Canal Ponds Business Park Resubdivision Canal Landing Blvd. 089.03-4-24.2; 089.3-04-24.1; 089.04-1-12.1; 089.04-1-13; 104.07-1-1.2; 104.07-1-1.1	141.04	461	400	6			45.6	<input type="checkbox"/>	<input type="checkbox"/>	<input type="checkbox"/>
Greece			Greece		12		99	176675	68.02			

<i>Project Status</i>	<i>Referral No.</i>	<i>Applicant/ Project Name/Address/Tax Account Number</i>	<i>Census Tract No.</i>	<i>TAZ No.</i>	<i>Land Use Code</i>	<i>No. Lots</i>	<i>No. Units</i>	<i>Gross Floor Area</i>	<i>Acreage Total</i>	<i>Residential Conversion</i>	<i>Senior Housing</i>	<i>Special Needs</i>
Henrietta												
On Hold	HR06-8Z	I. Gordon Corp. Gordon Self Storage Bailey Road 161.19-1-1.11	131.04	409	440	1	12	105000	3	<input type="checkbox"/>	<input type="checkbox"/>	<input type="checkbox"/>
Approved	HR10-16Z	James Taylor Middle Road Business Park 50 Middle Road 175.08-1-25	132.04	212	464	1	2	25000	3.857	<input type="checkbox"/>	<input type="checkbox"/>	<input type="checkbox"/>
Approved	HR10-3Z	Bradley D. Wiens, VP True North Hotel Group (Hampton Inn) 280 Clay Road 162.09-1-7 162.09-1-8	131.04	335	414	1	1	14850	1	<input type="checkbox"/>	<input type="checkbox"/>	<input type="checkbox"/>
Pending Approval	HR11-18Z	Sherri Pierpont Banners Child Care Addition 3510 Winton Place 150.17-2-22	130.01	416	400	1	1	9600	1.05	<input type="checkbox"/>	<input checked="" type="checkbox"/>	<input type="checkbox"/>
Under Construction	HR11-2Z	Lefrois Development, LLC Calkins Road Professional Business Park - Lot 204 25 Methodist Hill Drive 175.11-1-7	132.04	423	465	1	1	72000	5.638	<input type="checkbox"/>	<input type="checkbox"/>	<input type="checkbox"/>
Approved	HR11-3Z	Bishop Sheen Ecumenical Housing Calkins Corners 705 Calkins Road 176.06-1-76	132.04	212	411	1	60	20405	4.19	<input type="checkbox"/>	<input type="checkbox"/>	<input checked="" type="checkbox"/>
			<i>Subtotal:</i>		Henrietta		6	77	246855	18.735		
Irondequoit												
Pending Approval	IR11-3Z	Kevin Annalfi Culver Park Medical Office Building 2617 Culver Road 092.10-2-3.121	109.01	111	465	1	1	10000	1.16	<input type="checkbox"/>	<input type="checkbox"/>	<input type="checkbox"/>

<i>Project Status</i>	<i>Referral No.</i>	<i>Applicant/ Project Name/Address/Tax Account Number</i>	<i>Census Tract No.</i>	<i>TAZ No.</i>	<i>Land Use Code</i>	<i>No. Lots</i>	<i>No. Units</i>	<i>Gross Floor Area</i>	<i>Acreage Total</i>	<i>Residential Conversion</i>	<i>Senior Housing</i>	<i>Special Needs</i>
Under Construction	IR11-4Z	1612 Ridge Road LLC LA Fitness Facility 1600, 1612 East Ridge Road 092.05-1-1; 092.05-1-2; 092.05-1-3	106.01	357	544			45000	4.8	<input type="checkbox"/>	<input type="checkbox"/>	<input type="checkbox"/>
<u>Mendon</u>			<i>Subtotal:</i>									
Approved	MIN05-21Z	Rochester Creek Development Mendon Square Phase I Block 6 Assembly Drive 216.07-2-60	Irondequoit		464	1	1	7560	5.96	<input type="checkbox"/>	<input type="checkbox"/>	<input type="checkbox"/>
Approved	MIN06-3Z	Mark Buttarazzi Mendon Square Block 4 - Phase I Assembly Drive 216.07-2-58	124	272	464	1		6000	0.165	<input type="checkbox"/>	<input type="checkbox"/>	<input type="checkbox"/>
<u>Ogden</u>			<i>Subtotal:</i>									
Pending Approval	OG10-5Z	Richard Gilmore Arborview Business Centre Business Centre Drive 102.04-2-29.11	Mendon		440	1		64750	8.07	<input type="checkbox"/>	<input type="checkbox"/>	<input type="checkbox"/>
<u>Parma</u>			<i>Subtotal:</i>									
Under Construction	PM08-11Z	Paul Gatti Commercial Building 5017 Ridge Road West 072.01-3-002; 072.01-3-003	Ogden		400	1		7400	1.295	<input type="checkbox"/>	<input type="checkbox"/>	<input type="checkbox"/>
<u>Parma</u>			<i>Subtotal:</i>									
			Parma					7400	1.295			

<i>Project Status</i>	<i>Referral No.</i>	<i>Applicant/ Project Name/Address/Tax Account Number</i>	<i>Census Tract No.</i>	<i>TAZ No.</i>	<i>Land Use Code</i>	<i>No. Lots</i>	<i>No. Units</i>	<i>Gross Floor Area</i>	<i>Acreage Total</i>	<i>Residential Conversion</i>	<i>Senior Housing</i>	<i>Special Needs</i>
Penfield												
Approved	PN05-24ZS	Bob and Diana Singer Kids First Childcare 1651 Five Mile Line Road 109.03-1-13.12	115.04	368	600	1		8382	24.1	<input type="checkbox"/>	<input type="checkbox"/>	<input checked="" type="checkbox"/>
Under Construction	PN10-15Z	2064 Nine Mile Point As. LLC Platinum Office Complex Phase II - Sports Medicine 2064 Nine Mile Point Road 140.01-1-2.12	115.05	373	465			20800	3.1	<input type="checkbox"/>	<input type="checkbox"/>	<input type="checkbox"/>
Approved	PN10-34ZS	Fallone Family Associates LP Spring Pines Office Park Subdivision 1670-1676 Empire Blvd. 093.19-1-45.1	115.01	367	464	8		426389	9.44	<input type="checkbox"/>	<input type="checkbox"/>	<input type="checkbox"/>
			Subtotal:		Penfield	9		455571	36.64			
Perinton												
Under Construction	PR05-28ZS	Roy Jordan Basin Meadows Professional Park, Phase 2 101 Sully's Trail 179.11-01-101	117.06	330	465	2	3	45690	12.58	<input type="checkbox"/>	<input type="checkbox"/>	<input type="checkbox"/>
Under Construction	PR10-33Z	1157 LLC Health Club 1135, 1157 Fairport Road 152.14-1-41; 152.14-1-42	119.01	375	844	1		9440	2.23	<input type="checkbox"/>	<input type="checkbox"/>	<input type="checkbox"/>
Pending Approval	PR11-13Z	Stacey Haralambides, Aristo Dev. Co. Hogan Road Mini Storage Hogan Road 180.07-1-1.1	117.07	378	442	1	4	19800	2.2	<input type="checkbox"/>	<input type="checkbox"/>	<input type="checkbox"/>
			Subtotal:		Perinton	4	7	74930	17.01			

<i>Project Status</i>	<i>Referral No.</i>	<i>Applicant/ Project Name/Address/Tax Account Number</i>	<i>Census Tract No.</i>	<i>TAZ No.</i>	<i>Land Use Code</i>	<i>No. Lots</i>	<i>No. Units</i>	<i>Gross Floor Area</i>	<i>Acreage Total</i>	<i>Residential Conversion</i>	<i>Senior Housing</i>	<i>Special Needs</i>
<u>Pittsford</u>												
Approved	PT08-57Z	Chuck Ryan Tobey PUD Parcel 12 Tobey Village; Clover Street 163.02-1-023			464			7400	0.8	<input type="checkbox"/>	<input type="checkbox"/>	<input type="checkbox"/>
			<i>Subtotal:</i>									
			Pittsford									
			7400 0.8									
<u>Rochester</u>												
Approved	RO08-6AZ	760 Brooks Avenue Corporation Red Roof Inn 760 Brooks Avenue 135.310-0001-074.000			414	1		31800	4.115	<input type="checkbox"/>	<input type="checkbox"/>	<input type="checkbox"/>
Pending Approval	RO11-2Z	Vincent Diraimo Rezoning 419, 427 Latta Road 047.61-1-28.001; 047.61-1-29.000	85	259	400	2	36		2.47	<input type="checkbox"/>	<input type="checkbox"/>	<input type="checkbox"/>
			<i>Subtotal:</i>									
			Rochester									
			31800 6.585									
<u>Spencerport</u>												
Under Construction	SP11-1Z	Big Ridge Holding, LLC Parkview Apartments 120 Big Ridge Road 087.090-1-4			411	1	20	11000	3.3	<input type="checkbox"/>	<input type="checkbox"/>	<input type="checkbox"/>
			<i>Subtotal:</i>									
			Spencerport									
			11000 3.3									
<u>Sweden</u>												
Under Construction	SW10-12Z	Jett Mehta Hampton Inn 4873 Lake Road 083.020-1-12.21			414	1		47348	2.3	<input type="checkbox"/>	<input type="checkbox"/>	<input type="checkbox"/>
Under Construction	SW11-14ZS	Gallina Development Corporation Medical Office Bldg - Wegman's Plaza 6668 Fourth Section Road 083.020-0001-020.112000			400	1	1	18600	3.4	<input type="checkbox"/>	<input type="checkbox"/>	<input type="checkbox"/>
			<i>Subtotal:</i>									
			Sweden									
			47348 2.3									
			18600 3.4									

Project Status	Referral No.	Applicant/ Project Name/Address/Tax Account Number	Census Tract No.	TAZ No.	Land Use Code	No. Lots	No. Units	Gross Floor Area	Acreage Total	Residential Conversion	Senior Housing	Special Needs
Webster												
			Sweden			2	1	65948	5.7			
Subtotal:												
Under Construction	WT07-11Z	North Forest Office Providers Ridge Wood Office Park 1150 Crosspointe Lane 080.09-3-1.12	114	131	464	1		50000	6.04	<input type="checkbox"/>	<input type="checkbox"/>	<input type="checkbox"/>
Pending Approval	WT11-6Z	Peter Landers North Ponds Village Senior Housing 822 Holt Road 079.08-1-6	114	125	411	1	114	322457	7.403	<input type="checkbox"/>	<input checked="" type="checkbox"/>	<input type="checkbox"/>
Subtotal:			Webster			2	114	372457	13.443			
Total:						61	635	2089221	262.132			
Non-Retail Commercial												
Gates												
Under Construction	GT04-6Z	Family Development Family Development 2275 Spencerport Road 103.050-02-037	142.02	225	464	1	6	6000		<input type="checkbox"/>	<input type="checkbox"/>	<input type="checkbox"/>
Subtotal:			Gates			1	6	6000				
Perinton												
Under Construction	PR03-10ZS	Roy Jordan Basin Professional Park 101 Sully's Trail 179.11-01-101	117.06	330	464	2	4	55000	6.4	<input type="checkbox"/>	<input type="checkbox"/>	<input type="checkbox"/>
Subtotal:			Perinton			2	4	55000	6.4			

<i>Project Status</i>	<i>Referral No.</i>	<i>Applicant/ Project Name/Address/Tax Account Number</i>	<i>Census Tract No.</i>	<i>TAZ No.</i>	<i>Land Use Code</i>	<i>No. Lots</i>	<i>No. Units</i>	<i>Gross Floor Area</i>	<i>Acreage Total</i>	<i>Residential Conversion</i>	<i>Senior Housing</i>	<i>Special Needs</i>
<u>Pittsford</u>												
Under Construction	PT04-19Z	A. D. Longwell Linden Avenue Mini-Storage Facility 870 Linden Avenue 138.16-01-02	122.01	176	442			109650	10.2	<input type="checkbox"/>	<input type="checkbox"/>	<input type="checkbox"/>
Approved	PT99-41Z	ALTOM Enterprises, Inc. Longwell Office Building 736 Linden Avenue 138.15-01-019.1	122.01	196	464	1	1	19754	1	<input type="checkbox"/>	<input type="checkbox"/>	<input type="checkbox"/>
<i>Subtotal:</i>			Pittsford			1		129404	11.2			
<i>Total:</i>						4	10	190404	17.6			
<u>Other</u>												
<u>Brighton</u>												
Approved	BH06-24ZS	Len Frederico Crittenden Creek Storage 1266 Brighton-Henrietta Town Line Road 148.190-0001-007; 148.190-0001-008; 148.190-0001-009; 148.190-0001-010	130.01	334	442	1	12	70000	3	<input type="checkbox"/>	<input type="checkbox"/>	<input type="checkbox"/>
<i>Subtotal:</i>			Brighton			1	12	70000	3			
<u>Fairport</u>												
Pending Approval	FP05-1Z	Donn Calabrese The Cannery at American Park Place 111 Parce Avenue 152.12-2-2	118	158	400	1		150000	6.804	<input type="checkbox"/>	<input type="checkbox"/>	<input type="checkbox"/>
<i>Subtotal:</i>			Fairport			1		150000	6.804			

<i>Project Status</i>	<i>Referral No.</i>	<i>Applicant/ Project Name/Address/Tax Account Number</i>	<i>Census Tract No.</i>	<i>TAZ No.</i>	<i>Land Use Code</i>	<i>No. Lots</i>	<i>No. Units</i>	<i>Gross Floor Area</i>	<i>Acreage Total</i>	<i>Residential Conversion</i>	<i>Senior Housing</i>	<i>Special Needs</i>
Greece												
Approved	GR07-27Z	John L. DiMarco, II Rezoning 4320 West Ridge Road 073.01-2-63; 073.01-2-64.11.1; 073.01-2-64.12; 073.01-2-64.2; 073.01-2-68; 073.01-1-2.1; 073.01-1-2.3; 073.01-1-2.4; 073.01-1-2.5; 073.01-1-2.6; 073.01-1-2.7	135.06	252					67.1	<input type="checkbox"/>	<input type="checkbox"/>	<input type="checkbox"/>
Approved	GR08-2Z	Town of Greece Town Board Rezoning Lond Pond Road to Manitou Road	141.04						513	<input type="checkbox"/>	<input type="checkbox"/>	<input type="checkbox"/>
									580.1			
Ogden												
Pending Approval	OG07-12Z	Forest Creek Equity Corp. Rezoning Brockport-Spencerport Road 085.040-0002-010; 085.020-0003-015	149.03	286					26.79	<input type="checkbox"/>	<input type="checkbox"/>	<input type="checkbox"/>
Pending Approval	OG10-13Z	Christopher Wilcox Rezoning Brockport Spencerport Road 085.04-3-4.113	149.01	467		1			12.6	<input type="checkbox"/>	<input type="checkbox"/>	<input type="checkbox"/>
									39.39			
Parma												
Approved	PM09-4Z	K & K Ventures Rezoning 4618 Ridge Road West 072.02-2-4	148.02	297					23.17	<input type="checkbox"/>	<input type="checkbox"/>	<input type="checkbox"/>
									23.17			

<i>Project Status</i>	<i>Referral No.</i>	<i>Applicant/ Project Name/Address/Tax Account Number</i>	<i>Census Tract No.</i>	<i>TAZ No.</i>	<i>Land Use Code</i>	<i>No. Lots</i>	<i>No. Units</i>	<i>Gross Floor Area</i>	<i>Acreage Total</i>	<i>Residential Conversion</i>	<i>Senior Housing</i>	<i>Special Needs</i>
Perinton												
Pending Approval	PR10-1Z	John Bartholomew II Crest Manor Nursing Home 6745 Pittsford Palmyra Road; Courtney Drive 180.05-1-9.22; 166.17-2-28	117.06	379	642	2		12700	3.4	<input type="checkbox"/>	<input checked="" type="checkbox"/>	<input type="checkbox"/>
Pending Approval	PR10-30Z	John Bartholomew II Crest Manor Nursing Home 6745 Pittsford Palmyra Road; Courtney Drive 180.050-1-9.22; 166.170-2-028	117.06	379	642	2		12700	10.47	<input type="checkbox"/>	<input checked="" type="checkbox"/>	<input type="checkbox"/>
<i>Subtotal:</i>			Perinton			4		25400	13.87			
Pittsford												
Approved	PT05-7Z	Highland Commercial Development Corp. The Cottages at the Highlands, Phase III, Dementia Care Facility 100 Hahnemann Trail 164.08-01-44; 164.12-01-3.31	122.02	393	642			6000	1.2	<input type="checkbox"/>	<input type="checkbox"/>	<input checked="" type="checkbox"/>
Approved	PT09-5Z	St. John Fisher College Rezoning 3690 East Avenue 138.19-1-1	122.01	175	613				60	<input type="checkbox"/>	<input type="checkbox"/>	<input type="checkbox"/>
Under Construction	PT10-5Z	Nazareth College Nazareth College Math & Science Building 4245 East Avenue 151.09-1-1.1	122.01	385	613	1		74000	2.7	<input type="checkbox"/>	<input type="checkbox"/>	<input type="checkbox"/>
Approved	PT11-8Z	Town of Pittsford Local Law #7 of 2011: Establishment of the MATZ Planned Unit Development District 3750-3850 Monroe Avenue 151.13-1-22; 151.17-2-18.1; 151.17-2-19.1; 151.17-2-19.2; 151.17-2-20	123.01	386					53.74	<input type="checkbox"/>	<input type="checkbox"/>	<input type="checkbox"/>
<i>Subtotal:</i>			Pittsford			1		80000	117.64			

Project Status	Referral No.	Applicant/ Project Name/Address/Tax Account Number	Census Tract No.	TAZ No.	Land Use Code	No. Lots	No. Units	Gross Floor Area	Acreage Total	Residential Conversion	Senior Housing	Special Needs
<u>Sweden</u>												
Under Construction	SW08-2ZS	McLean Development LLC Heritage Square - Phase I 4599 Redman Road 068.030-0001-013.1;068.030-0001-14.1;068.030-0001-018;068.030-0001-019	613		4	200	304400	132		<input type="checkbox"/>	<input type="checkbox"/>	<input type="checkbox"/>
Under Construction	SW08-7Z	Bob Northrup EAA Chapter 44, Inc 21 Eisenhauer Drive 084.040-01-025.001			1	1	8125	1.31		<input type="checkbox"/>	<input type="checkbox"/>	<input type="checkbox"/>
Subtotal:			Sweden		5	201	312525	133.31				
Total:					13	213	637925	917.284				
<u>Recreation & Entertainment</u>												
<u>Greece</u>												
Approved	GR11-87Z	Angelo Ingrassia L.A Fitness Rezoning 550 Latona Road 074.20-2-3.1	141.02	459	544		45000	5		<input type="checkbox"/>	<input type="checkbox"/>	<input type="checkbox"/>
Approved	GR11-88Z	L. A. Fitness International LLC L.A Fitness 1877 West Ridge Road 074.20-2-3.1	141.02	459	544		45000	5		<input type="checkbox"/>	<input type="checkbox"/>	<input type="checkbox"/>
Subtotal:			Greece				90000	10				
<u>Henrietta</u>												
On Hold	HR02-8ZS	Robert Roth The Belfrey International Golf Club 1233 Lehigh Station Road 175.16-1-62	132.04	424	552	3	5000	166		<input type="checkbox"/>	<input type="checkbox"/>	<input type="checkbox"/>
Subtotal:			Henrietta		3	1	5000	166				

<i>Project Status</i>	<i>Referral No.</i>	<i>Applicant/ Project Name/Address/Tax Account Number</i>	<i>Census Tract No.</i>	<i>TAZ No.</i>	<i>Land Use Code</i>	<i>No. Lots</i>	<i>No. Units</i>	<i>Gross Floor Area</i>	<i>Acreage Total</i>	<i>Residential Conversion</i>	<i>Senior Housing</i>	<i>Special Needs</i>
<u>Parma</u>												
Under Construction	PM10-1Z	Doug Miller Doug Miller Soccer & Glacier Ridge Snow Tubing 4618 Ridge Road West 072.020-2-4	148.02	297	557	1	78400	78400	31	<input type="checkbox"/>	<input type="checkbox"/>	<input type="checkbox"/>
			<i>Subtotal:</i>									
			Parma			1	78400	78400	31			
<u>Perinton</u>												
Under Construction	PR07-20Z	1157 LLC Health Club and Fitness Center 1135 Fairport Road 152.14-1-41	119.01	375	540		9400	9400	1.25	<input type="checkbox"/>	<input type="checkbox"/>	<input type="checkbox"/>
<u>Perinton</u>												
Under Construction	PR10-24Z	Glenn Collins Village Sports 2830 Baird Road 152.11-1-12.21	119.01	157	556	1	7200	7200	2	<input type="checkbox"/>	<input type="checkbox"/>	<input type="checkbox"/>
<u>Perinton</u>												
Under Construction	PR10-7Z	Glenn Collins Village Sports 2830 Baird Road 152.11-1-12.21	119.01	157	556	1	15200	15200	5.05	<input type="checkbox"/>	<input type="checkbox"/>	<input type="checkbox"/>
<u>Perinton</u>												
Approved	PR11-5Z	Paul Durso Thomas Creek Ice Arena - Rink Expansion 80 Lyndon Road 154.030-1-26	117.03	156	542	1	29883	29883	24.4	<input type="checkbox"/>	<input type="checkbox"/>	<input type="checkbox"/>
			<i>Subtotal:</i>									
			Perinton			2	61683	61683	32.7			
<u>Pittsford</u>												
Approved	PT10-9Z	Charles F. Ryan, II Rezoning Parcel 8 of the Tobey PUD Tobey Village Road; Clover Street 163.02-1-25 - 163.02-1-72	123.03	179	500	1	8000	8000	14.79	<input type="checkbox"/>	<input type="checkbox"/>	<input type="checkbox"/>

Project Status	Referral No.	Applicant/ Project Name/Address/Tax Account Number	Census Tract No.	TAZ No.	Land Use Code	No. Lots	No. Units	Gross Floor Area	Acreage Total	Residential Conversion	Senior Housing	Special Needs
Approved	PT11-5Z	Eric Rule Rezoning - Oak Hill CC Maintenance Facility Kilbourn Road 138.170-1-13.11	122.01	174	553			32000	8.825	<input type="checkbox"/>	<input type="checkbox"/>	<input type="checkbox"/>
Under Construction	PT11-9Z	Oak Hill Country Club Country Club Maintenance Facility 353 Kilbourn Road 138.17-1-13.11	122.01	174	553			31125	4.4	<input type="checkbox"/>	<input type="checkbox"/>	<input type="checkbox"/>
Subtotal:			Pittsford			1		71125	28.015			
Total:						7	1	306208	267.715			
Residential												
Brighton												
Under Construction	BH05-17ZS	Frank V. Delaus Residential Subdivision Neu Lac De Ville Blvd. 136.19-01-61.2; 149.07-01-3.5	130.01	199	210	44	43	56115	9.69	<input type="checkbox"/>	<input type="checkbox"/>	<input type="checkbox"/>
Under Construction	BH07-54Z	Sully's Trail Corporate Park II, LLC St. John's New Community Elmwood Avenue 136.14-1-1.1	129	192	220	1	102	220126	33.75	<input type="checkbox"/>	<input type="checkbox"/>	<input type="checkbox"/>
Approved	BH08-22ZS	Town of Brighton The Reserve Residential Community 149.070-01-004;149.110-01-053;149.110-01-002;149.070.01-008			281	50	350		63	<input type="checkbox"/>	<input type="checkbox"/>	<input type="checkbox"/>
Under Construction	BH08-27Z	Sully's Trail Corporate Park II St. John's Community Rezoning Elmwood Avenue 136.14-1-1.11; 136.14-1-1.12			200				17.5	<input type="checkbox"/>	<input type="checkbox"/>	<input type="checkbox"/>

<i>Project Status</i>	<i>Referral No.</i>	<i>Applicant/ Project Name/Address/Tax Account Number</i>	<i>Census Tract No.</i>	<i>TAZ No.</i>	<i>Land Use Code</i>	<i>No. Lots</i>	<i>No. Units</i>	<i>Gross Floor Area</i>	<i>Acreage Total</i>	<i>Residential Conversion</i>	<i>Senior Housing</i>	<i>Special Needs</i>
Under Construction	BH09-2Z	Sully's Trail Corporate Park II, LLC Brickstone, a St. John's Senior Community Elmwood Avenue 136.14-1-1.1	129	192	220	1	102		33.75	<input type="checkbox"/>	<input checked="" type="checkbox"/>	<input type="checkbox"/>
Approved	BH10-20ZS	Anthony J. Costello & Son The Reserve South of I-590; East of S. Clinton Avenue; North of Erie Canal; West of Meridian Centre Park 149.07-1-8; 149.07-1-4; 149.11-1-53; 149.11-1-2.1	130.01	400	280	33	327	654813	65	<input type="checkbox"/>	<input type="checkbox"/>	<input type="checkbox"/>
Subtotal:			Brighton			129	924	931054	222.69			
<u>Brockport</u>												
Under Construction	BK01-2S	Donald F. Hibsch Havenwood Meadows - Section III McCormick Lane 069.100-5-008	153.02	470	210	65			23	<input type="checkbox"/>	<input checked="" type="checkbox"/>	<input type="checkbox"/>
Under Construction	BK02-1ZS	Tra-Mac Builders Remington Woods West Avenue; Redman Road 068.10-1-001.1	153.02	470	210/400	229	6		117	<input type="checkbox"/>	<input type="checkbox"/>	<input type="checkbox"/>
Under Construction	BK05-1S	Michael Ferraiulo, Canalside Development Sunflower Landing 480 East Avenue 069.100-05-008.1	153.02	470	281	44	181		52.96	<input type="checkbox"/>	<input checked="" type="checkbox"/>	<input type="checkbox"/>
Under Construction	BK08-5ZS	Michael Ferraiulo, Sr. Sunflower Landing Subdivision, Section 2 Anita's Lane 069.100-05-008.101			200	3	10	20200	52.9	<input type="checkbox"/>	<input checked="" type="checkbox"/>	<input type="checkbox"/>
Under Construction	BK11-2ZS	Michael Ferraiulo, Sr. Sunflower Landing Subdivision, Section 3 Anita's Lane 069.100-5-8.1	153.02	470	200	3	31	62900	52.9	<input type="checkbox"/>	<input checked="" type="checkbox"/>	<input type="checkbox"/>
Subtotal:			Brockport			344	228	83100	298.76			

Project Status	Referral No.	Applicant/ Project Name/Address/Tax Account Number	Census Tract No.	TAZ No.	Land Use Code	No. Lots	No. Units	Gross Floor Area	Acreage Total	Residential Conversion	Senior Housing	Special Needs
Chili												
Under Construction	CI	Pridemark Development Cedar Grove Subdivision 3530 Chilli Avenue	146.00	435	210	36				<input type="checkbox"/>	<input type="checkbox"/>	<input type="checkbox"/>
Under Construction	CI00-60S	The James Group Red Bud Subdivision 54 Adela Circle 146.08-1-44	145.04	433	210	29		14		<input type="checkbox"/>	<input type="checkbox"/>	<input type="checkbox"/>
Under Construction	CI02-55AZS	Ballantyne Development LLC Links at Black Creek Golf Course 420; 210, 230, 252, 280 Ballantyne Road; Archer Road 146.04-1-19; 18; 13; 8; 7; 6; 5; 2; 147.03-1-31	146.00	221	210	97	100	430		<input type="checkbox"/>	<input type="checkbox"/>	<input type="checkbox"/>
Under Construction	CI03-21S	Black Creek Estates LLC Black Creek Estates/Ballaqua Manor 159 Chilli Scottsville Road 158.02-1-8	146.00	435	210	48		56.5		<input type="checkbox"/>	<input type="checkbox"/>	<input type="checkbox"/>
Under Construction	CI04-24AS	Excel Development Maple Hollow Subdivision 30 Dallas Drive 134.17-1-13	145.04	219	210	25		12.3		<input type="checkbox"/>	<input type="checkbox"/>	<input type="checkbox"/>
Approved	CI04-4S	Murfield Development 3360 Chilli Avenue Subdivision 3360 Chilli Avenue 145.04-1-4	146	435	220	16		13.2		<input type="checkbox"/>	<input type="checkbox"/>	<input type="checkbox"/>
Approved	CI05-46S	Ignazio Battisti Battisti Subdivision 29; 221, 227; 24 Stone Barn Road; Golden Road; Sutters Run 132.16-1-30.1; 132.16-1-31; 132.16-1-37	145.01	430	210	17		33		<input type="checkbox"/>	<input type="checkbox"/>	<input type="checkbox"/>
Approved	CI05-67S	Perl Development Corp. Archer Meadows 177 Archer Road 146.14-1-1.11	146	435	210	90		48		<input type="checkbox"/>	<input type="checkbox"/>	<input type="checkbox"/>

<i>Project Status</i>	<i>Referral No.</i>	<i>Applicant/ Project Name/Address/Tax Account Number</i>	<i>Census Tract No.</i>	<i>TAZ No.</i>	<i>Land Use Code</i>	<i>No. Lots</i>	<i>No. Units</i>	<i>Gross Floor Area</i>	<i>Acreage Total</i>	<i>Residential Conversion</i>	<i>Senior Housing</i>	<i>Special Needs</i>
Under Construction	CI06-66S	James Perne Cheryl Lynn Subdivision 131 Atridge Road 144.08-1-1	145.05	217	210	6			15.8	<input type="checkbox"/>	<input type="checkbox"/>	<input type="checkbox"/>
Under Construction	CI07-67AZ	Hillside Crestwood Children's Center Cottages 2075 Scottsville Road 160.03-1-8	146	222	210	2	2	7200	45.4	<input type="checkbox"/>	<input type="checkbox"/>	<input type="checkbox"/>
Under Construction	CI09-52ZS	Midlakes Development Greenwood Town homes/Retail/Commercial Space 741 Paul Road 146.10-1-6	146	435	200	117	116	52050	36	<input type="checkbox"/>	<input checked="" type="checkbox"/>	<input type="checkbox"/>
Under Construction	CI95-45S	Robert Fallone, Inc. King Forest Estates Subdivision 90 King Road 145.06-1-6.11	145.02	217	210	200			161	<input type="checkbox"/>	<input type="checkbox"/>	<input type="checkbox"/>
			Subtotal:		Chili		665	59250	865.2			
Clarkson												
Approved	CK08-7S	Theodore Antonucci, Sr. Double "A" Ranch Subdivision 1881 Clarkson Parma Town Line Road 03.1.03-1-8.21			210	6			8.9	<input type="checkbox"/>	<input type="checkbox"/>	<input type="checkbox"/>
Approved	CK09-1Z	William Holding Liberty Cove Subdivision Mission Hill Drive 069.01-01-1.12; 054.18-03-41	152	304	210	28			35.4	<input type="checkbox"/>	<input type="checkbox"/>	<input type="checkbox"/>
Under Construction	CK92-22S	Susan M. King, PE LS Wedgewood Estates East Avenue 054.04-01-48; 054.04-01-43; 054.04-01-42.21; 054.04-01-42.1	152.00	304	210/461		60		95	<input type="checkbox"/>	<input type="checkbox"/>	<input type="checkbox"/>
			Subtotal:		Clarkson		34		139.3			

<i>Project Status</i>	<i>Referral No.</i>	<i>Applicant/ Project Name/Address/Tax Account Number</i>	<i>Census Tract No.</i>	<i>TAZ No.</i>	<i>Land Use Code</i>	<i>No. Lots</i>	<i>No. Units</i>	<i>Gross Floor Area</i>	<i>Acreage Total</i>	<i>Residential Conversion</i>	<i>Senior Housing</i>	<i>Special Needs</i>
East Rochester												
On Hold	ER09-3Z	Scott Shaw East Linden Estates 237 East Linden Avenue 139.62-003-5.1	120	382	280	10	10		1.9	<input type="checkbox"/>	<input checked="" type="checkbox"/>	<input type="checkbox"/>
			<i>Subtotal:</i> East Rochester 10 10 1.9									
Fairport												
Pending Approval	FP11-3ZS	Fairport Office of Community & Economic Development Tow Path Condos and Canal Promenade 15 Parker Street 153.13-1-61	118	376	200	3	58	66850	3.75	<input type="checkbox"/>	<input type="checkbox"/>	<input type="checkbox"/>
			<i>Subtotal:</i> Fairport 3 58 66850 3.75									
Gates												
Under Construction	GT03-3Z2	Tom Thomas, Tra-Mac Builders West Garden Crossing Subdivision Lyell Road 103.160-01-004.110; 103.160-01-004.300	142.03	438	210	2	33		11.9	<input type="checkbox"/>	<input type="checkbox"/>	<input type="checkbox"/>
Under Construction	GT05-23Z	Family Development Manitou Woods Patio Homes 2422 Manitou Road 103.090-01-007.1; 103.090-01-007.2	142.02	225	210	2	14		4.33	<input type="checkbox"/>	<input type="checkbox"/>	<input type="checkbox"/>
Approved	GT08-2ZS	Robert Marcello The Villas at Coldwater 351 Coldwater Road 133.06-1-1; 118.18-1-15.2			210		170		57	<input type="checkbox"/>	<input type="checkbox"/>	<input type="checkbox"/>
Approved	GT09-1Z	Affordable Senior Housing Opportunities of NY Gates Senior Apartments Lyell Road 103.19-1-70	142.02	232	411		126	114583	5.46	<input type="checkbox"/>	<input checked="" type="checkbox"/>	<input type="checkbox"/>

<i>Project Status</i>	<i>Referral No.</i>	<i>Applicant/ Project Name/Address/Tax Account Number</i>	<i>Census Tract No.</i>	<i>TAZ No.</i>	<i>Land Use Code</i>	<i>No. Lots</i>	<i>No. Units</i>	<i>Gross Floor Area</i>	<i>Acreage Total</i>	<i>Residential Conversion</i>	<i>Senior Housing</i>	<i>Special Needs</i>
Pending Approval	GT10-5Z	Home Pride Builders Home Pride Builders Proposed Multi-Family 3399 Lyell Road 103.20-2-16.1	142.04	229		8			2.54	<input type="checkbox"/>	<input type="checkbox"/>	<input type="checkbox"/>
Pending Approval	GT11-11Z	Ivy Bridge LLC Ivy Bridge Town Homes Buffalo Road 118.18-1-2	142.02	236	230	2	73	71540	12.72	<input type="checkbox"/>	<input type="checkbox"/>	<input type="checkbox"/>
Approved	GT96-3Z	Kenneth Brongo Family Development Spencerport Road; Manitou Road 103.05-1-70	142.07	225	210		32		12	<input type="checkbox"/>	<input type="checkbox"/>	<input type="checkbox"/>
			<i>Subtotal:</i>			6	456	186123	105.95			
Greece												
Under Construction	GR00-60S	Edwin Wegman Fieldstone Estates North Greece Road 044.02-1-51.111	135.01	244	210	123			72	<input type="checkbox"/>	<input type="checkbox"/>	<input type="checkbox"/>
Under Construction	GR01-25S	Joseph Sortino North Ridge Crossing Subdivision 256 North Avenue 073.02-2-2.1	135.02	449	210	89			31	<input type="checkbox"/>	<input type="checkbox"/>	<input type="checkbox"/>
Under Construction	GR02-14S	James Kartes Forest Glen North Flynn Road 044.02-1-3	135.01	244	210	113			69	<input type="checkbox"/>	<input type="checkbox"/>	<input type="checkbox"/>
Under Construction	GR02-35S	Lou Masi The Woods at Canal Path 2825, 2839 Ridgeway Avenue 088.04-3-10; 088.04-3-11	141.04	460	210	30			22	<input type="checkbox"/>	<input type="checkbox"/>	<input type="checkbox"/>

<i>Project Status</i>	<i>Referral No.</i>	<i>Applicant/ Project Name/Address/Tax Account Number</i>	<i>Census Tract No.</i>	<i>TAZ No.</i>	<i>Land Use Code</i>	<i>No. Lots</i>	<i>No. Units</i>	<i>Gross Floor Area</i>	<i>Acreage Total</i>	<i>Residential Conversion</i>	<i>Senior Housing</i>	<i>Special Needs</i>
Under Construction	GR02-41S	Richard Kartes Avery Park Subdivision 873 Flynn Road 033.04-2-62.1	135.03 135.04	244	210	132			52	<input type="checkbox"/>	<input type="checkbox"/>	<input type="checkbox"/>
Under Construction	GR02-57Z	William Roberts Country Hill Estates 311 Frisbee Hill Road 033.01-3-54	135.03	244	210	7	7	12000	24	<input type="checkbox"/>	<input type="checkbox"/>	<input type="checkbox"/>
Under Construction	GR02-65ZS	Jason Chapman Brescia Subdivision Manitou Road; Peck Road 058.01-02-041; 058.01-02-043	135.06	252	210	7	7	21000	8	<input type="checkbox"/>	<input type="checkbox"/>	<input type="checkbox"/>
Approved	GR03-13S	Angelo D'Arpino Buttonwood Heights Subdivision Manitou Road; Hincer Road 025.03-3-34.211; 025.03-3-35.111	135.03	242	210	66			33.866	<input type="checkbox"/>	<input type="checkbox"/>	<input type="checkbox"/>
Under Construction	GR03-48S	Barbara DeConnick Vintage Lane Subdivision Vintage Lane 059.03-2-37.13	140.01	255	210	16			9	<input type="checkbox"/>	<input type="checkbox"/>	<input type="checkbox"/>
Under Construction	GR03-76S	Richard H. Vacchetto Richland Townhomes 340 North Avenue 074.01-1-6.1	135.05		200	59			11.84	<input type="checkbox"/>	<input type="checkbox"/>	<input type="checkbox"/>
Under Construction	GR04-26S	Roc Billotti Danielle Estates Subdivision 94 North Greece Road 025.04-3-7	135.03	242	210	6			5	<input type="checkbox"/>	<input type="checkbox"/>	<input type="checkbox"/>
Under Construction	GR04-46S	Glen Bierworth Chatham Estates 711 North Greece Road 044.03-2-37; 044.03-2-40.1	135.04	249	210	32			42.7	<input type="checkbox"/>	<input type="checkbox"/>	<input type="checkbox"/>

<i>Project Status</i>	<i>Referral No.</i>	<i>Applicant/ Project Name/Address/Tax Account Number</i>	<i>Census Tract No.</i>	<i>TAZ No.</i>	<i>Land Use Code</i>	<i>No. Lots</i>	<i>No. Units</i>	<i>Gross Floor Area</i>	<i>Acreage Total</i>	<i>Residential Conversion</i>	<i>Senior Housing</i>	<i>Special Needs</i>
Under Construction	GR04-5S	Ralph Rogers Creekside Woods Subdivision 2828, 2822 Ridgeway Avenue 088.04-2-8; 088.04-2-9	141.04	269	210	9			9	<input type="checkbox"/>	<input type="checkbox"/>	<input type="checkbox"/>
Under Construction	GR04-62S	Michael J. Beatty Raspberry Pass Subdivision North Greece Road 044.04-2-46.1	135.04	249	210	26			18.5	<input type="checkbox"/>	<input type="checkbox"/>	<input type="checkbox"/>
Under Construction	GR04-81Z	Carmen Laviano Rezoning - Stoney Path Town Homes Maiden Lane; Stoney Path Drive 059.19-2-33; 059.19-2-34	140.01	255	210	2	48		7.81	<input type="checkbox"/>	<input checked="" type="checkbox"/>	<input type="checkbox"/>
Under Construction	GR05-31S	Michael Battisti, President Autumn Heights South Subdivision 344 James Road 034.04-2-7.11; 034.04-2-79.21	136.03	246	210	8			6.26	<input type="checkbox"/>	<input type="checkbox"/>	<input type="checkbox"/>
Under Construction	GR05-39S	Jeff Henchen Canal Park Estates 1994 Manitou Road 088.01-1-12	141.04	264	210	7			10	<input type="checkbox"/>	<input type="checkbox"/>	<input type="checkbox"/>
Under Construction	GR05-44S	Anthony Cottrone Kirk Road Villas 329; 341 Kirk Road 045.02-2-1; 045.02-2-2	136.03	246	411	50	48		10.482	<input type="checkbox"/>	<input type="checkbox"/>	<input type="checkbox"/>
Under Construction	GR05-81S	Charles Lissow Hawks Landing Frisbee Hill Road 033.01-2-1; 033.01-2-18	135.03	242	210	16			20.01	<input type="checkbox"/>	<input type="checkbox"/>	<input type="checkbox"/>
Approved	GR06-107Z	Charles Lissow Parkside Landing Senior Townhomes 500 Elmgrove Road 088.04-4-9	141.04	460	220	12	24		7.2	<input type="checkbox"/>	<input checked="" type="checkbox"/>	<input type="checkbox"/>

<i>Project Status</i>	<i>Referral No.</i>	<i>Applicant/ Project Name/Address/Tax Account Number</i>	<i>Census Tract No.</i>	<i>TAZ No.</i>	<i>Land Use Code</i>	<i>No. Lots</i>	<i>No. Units</i>	<i>Gross Floor Area</i>	<i>Acresage Total</i>	<i>Residential Conversion</i>	<i>Senior Housing</i>	<i>Special Needs</i>
Approved	GR06-86S	Michael Battisti Estates at James Road Subdivision 344 James Road 034.04-2-7.210	136.03	246	210	5			3.09	<input type="checkbox"/>	<input type="checkbox"/>	<input type="checkbox"/>
Under Construction	GR07-6S	Bruno Fallone Stonewood Manor Subdivision Peck Road 058.01-2-1.2; 058.01-2-1.3; 058.01-2-1.36	135.06	252	210	65			73.66	<input type="checkbox"/>	<input type="checkbox"/>	<input type="checkbox"/>
Approved	GR07-93Z	Scott Bierworth Carriage Glen, Phase IIB Hawks Nest Circle 059.03-01-001.122	135.06	450	220		12		7.1	<input type="checkbox"/>	<input type="checkbox"/>	<input type="checkbox"/>
Under Construction	GR08-37S	Battisti Brothers Estates at Autumn Heights James Road 034.04-2-6.1	136.03		210	13	12		27.2	<input type="checkbox"/>	<input type="checkbox"/>	<input type="checkbox"/>
Approved	GR08-3Z	Jean Coleman Unity Health 1555 Long Pond Road 089.01-1-7; 089.01-1-8-1; 089.03-1-12.111	141.04		640		120	23300	94.7	<input type="checkbox"/>	<input type="checkbox"/>	<input checked="" type="checkbox"/>
Pending Approval	GR08-51Z	Masi Enterprises, Inc. Mill Hollow North Windstone Drive 058.02-2-10.1	135.06		210	18			11.48	<input type="checkbox"/>	<input type="checkbox"/>	<input type="checkbox"/>
Under Construction	GR08-65S	Forest Creek Equity Corp. Regency Park Subdivision James Road 045.02-01-0162	136.03		200	206	141		65	<input type="checkbox"/>	<input type="checkbox"/>	<input type="checkbox"/>
Under Construction	GR08-7S	Anthony Cottrone Lantana Station Subdivision Kirk Road 045.02-1-6	136.03	246	210	50	49		16.8	<input type="checkbox"/>	<input type="checkbox"/>	<input type="checkbox"/>

<i>Project Status</i>	<i>Referral No.</i>	<i>Applicant/ Project Name/Address/Tax Account Number</i>	<i>Census Tract No.</i>	<i>TAZ No.</i>	<i>Land Use Code</i>	<i>No. Lots</i>	<i>No. Units</i>	<i>Gross Floor Area</i>	<i>Acreage Total</i>	<i>Residential Conversion</i>	<i>Senior Housing</i>	<i>Special Needs</i>
Approved	GR08-81Z	Arena Devt. LLC Gardens at Town Center 3027, 3057 Latta Road 045.03-4-5; 045.03-4-8	136.04	411	411	176	169000	11.78	<input type="checkbox"/>	<input checked="" type="checkbox"/>	<input type="checkbox"/>	
Approved	GR09-11Z	North Greece LLC The Gardens at Fieldstone North Greece Road, Maple Center 044.02-1-38.1	135.04	244	220	58		18.2	<input type="checkbox"/>	<input type="checkbox"/>	<input type="checkbox"/>	
Approved	GR09-38ZS	Ancor LLC Lantana Station Section 2 Kirk Road 045.02-1-6	136.03	246	210	9		16.8	<input type="checkbox"/>	<input checked="" type="checkbox"/>	<input type="checkbox"/>	
Approved	GR10-15S	North Greece LLC The Gardens at Fieldstone Latta Road 044.02-1-38.1	135.04	244	210	54		18.6	<input type="checkbox"/>	<input type="checkbox"/>	<input type="checkbox"/>	
Under Construction	GR10-24Z	Mark Stevens Long Pond Shores Subdivision 700 Pond View Heights 034.01-1-2.1	134.02	243	411	21		10.5	<input type="checkbox"/>	<input type="checkbox"/>	<input type="checkbox"/>	
Approved	GR10-44Z	Home Leasing, LLC Gardens at Town Center 3027-3057 Latta Road 045.03-4-5; 045.03-4-6	136.04	250	400	2		11.8	<input type="checkbox"/>	<input checked="" type="checkbox"/>	<input type="checkbox"/>	
Approved	GR10-53Z	Charles P. Lissow Rezoning 500 Elmgrove Road 088.04-4-8; 088.04-4-9	141.04	460	411	1		7.5	<input type="checkbox"/>	<input checked="" type="checkbox"/>	<input type="checkbox"/>	
Approved	GR10-95ZS	Frank V. Sansone Legends at Latta Subdivision 981 Latta Road 046.19-3-20	137.02	258	210	28		11.3	<input type="checkbox"/>	<input type="checkbox"/>	<input type="checkbox"/>	

<i>Project Status</i>	<i>Referral No.</i>	<i>Applicant/ Project Name/Address/Tax Account Number</i>	<i>Census Tract No.</i>	<i>TAZ No.</i>	<i>Land Use Code</i>	<i>No. Lots</i>	<i>No. Units</i>	<i>Gross Floor Area</i>	<i>Acreage Total</i>	<i>Residential Conversion</i>	<i>Senior Housing</i>	<i>Special Needs</i>
Approved	GR11-105S	Joseph Munno Munno Subdivision 3284 Latta Road 045.03-1-17.1	135.04	445	210	7			5.8	<input type="checkbox"/>	<input type="checkbox"/>	<input type="checkbox"/>
Under Construction	GR96-37S	Tra-Mac Associates, Inc. Images West Subdivision 1001; 465 Greece Road North; Mill Road 058.03-03-034.210; 035; 017 073.01-02-001.2	135.02	254	210		203		108	<input type="checkbox"/>	<input type="checkbox"/>	<input type="checkbox"/>
Under Construction	GR97-63S	Woodcreek Development, Inc. Forest Glen Subdivision 983 Flynn Road 044.02-1-4; 044.02-1-5	135.01	244	210	59			30	<input type="checkbox"/>	<input type="checkbox"/>	<input type="checkbox"/>
Under Construction	GR97-79S	Fallone Homes, Inc. Melwood Estates Subdivision Melwood Drive; Cherry Creek Lane 088.02-2-15	141.04	269	210	33			22	<input type="checkbox"/>	<input type="checkbox"/>	<input type="checkbox"/>
			<i>Subtotal:</i>			1439	1121	225300	1040.978			
Hamlin												
Under Construction	HM01-14ZS	Robert Morgan Hidden Creek Mobile Home Park Brick School House Road & Drake Road 20.02-03-10.10	151.00	307	270				75	<input type="checkbox"/>	<input type="checkbox"/>	<input type="checkbox"/>
Under Construction	HM01-15ZS	Thomas Mantle Hidden Pines Subdivision - Section 2 Hamlin Clarkson Town Line Road 029.010-1-5.10	151.00	307	210	7		17229	53	<input type="checkbox"/>	<input type="checkbox"/>	<input type="checkbox"/>
Under Construction	HM01-23ZS	James Guion Guion Subdivision Roosevelt Highway 029.020-02-28	151.00	307	210	6			12	<input type="checkbox"/>	<input type="checkbox"/>	<input type="checkbox"/>

<i>Project Status</i>	<i>Referral No.</i>	<i>Applicant/ Project Name/Address/Tax Account Number</i>	<i>Census Tract No.</i>	<i>TAZ No.</i>	<i>Land Use Code</i>	<i>No. Lots</i>	<i>No. Units</i>	<i>Gross Floor Area</i>	<i>Acreage Total</i>	<i>Residential Conversion</i>	<i>Senior Housing</i>	<i>Special Needs</i>
Under Construction	HM04-6S	Jim Beehler & Rick Bower Beehler-Bower Subdivision Hamlin Parma Town Line Road 023.01-01-007.1; 023.01-01-005	151.01	308	210	30	30	37,634	37.634	<input type="checkbox"/>	<input type="checkbox"/>	<input type="checkbox"/>
Under Construction	HM06-6S	Pat Lawler Pat Lawler Resubdivision 2018 Roosevelt Highway 030.010-01-015.1	151.01	308	210	6	6	92,813	92.813	<input type="checkbox"/>	<input type="checkbox"/>	<input type="checkbox"/>
Under Construction	HM08-3S	James Beehler Heritage Woods Senior Development Roosevelt Highway 021.03-03-008.1			210	134		54.23	54.23	<input type="checkbox"/>	<input checked="" type="checkbox"/>	<input type="checkbox"/>
Approved	HM08-5ZS	Gerald Rowell Rowell Subdivision Hamlin Clarkson Town Line Road 029.010-0001-001.000			210	5		30.47	30.47	<input type="checkbox"/>	<input type="checkbox"/>	<input type="checkbox"/>
Approved	HM10-30ZS	William and Joanne Cala Cala Subdivision 7874 Newco Drive 006.07-1-11; 006.02-1-39	151.02	306	210	1	1	6,200	0.46	<input type="checkbox"/>	<input type="checkbox"/>	<input type="checkbox"/>
Approved	HM10-33ZS	Rick Bower & James Beehler Country Creek Lane Subdivision/Site Plan/Rezoning 0 Country Creek Lane 023.010-1-5.211	151.01	308	210	24	23	53	53	<input type="checkbox"/>	<input type="checkbox"/>	<input type="checkbox"/>
			Subtotal:			213	60	23,429	408.607			
Henrietta												
Under Construction	HR00-8SZ	Walter Cavatassi Winter Garden Subdivision - Section 1 350 Fairport Road 176.17-1-1	132.04	215	210	45	45	85,500	56	<input type="checkbox"/>	<input type="checkbox"/>	<input type="checkbox"/>

<i>Project Status</i>	<i>Referral No.</i>	<i>Applicant/ Project Name/Address/Tax Account Number</i>	<i>Census Tract No.</i>	<i>TAZ No.</i>	<i>Land Use Code</i>	<i>No. Lots</i>	<i>No. Units</i>	<i>Gross Floor Area</i>	<i>Acreage Total</i>	<i>Residential Conversion</i>	<i>Senior Housing</i>	<i>Special Needs</i>
Under Construction	HR03-14Z	Patrick Tobin Rivers Run East River Road 174.01-02-58; 174.01-02-55.4	132.02.14 6	421,437	281	1	230	202460	48.5	<input type="checkbox"/>	<input type="checkbox"/>	<input type="checkbox"/>
Under Construction	HR03-6S	Chris DiMarzo Stone Hill Estates - Section 3 High Stone Circle 163.14-1-5.11; 163.14-1-33	131.01	420	210	27	27	51300	14.566	<input type="checkbox"/>	<input type="checkbox"/>	<input type="checkbox"/>
Under Construction	HR04-18S	Bernie Iacovangelo Berkshire Park Subdivision Scottsville West Henrietta road 187.04-2-6.11; 200.02-2-1	132.02	428	210	484	484	919600	308	<input type="checkbox"/>	<input type="checkbox"/>	<input type="checkbox"/>
Under Construction	HR04-1S	Jim Erwin Harvest Hills Subdivision, Section 5 Long Branch Drive 203.10-2-3.1	132.04 6	216	210	28	28	53200	18.43	<input type="checkbox"/>	<input type="checkbox"/>	<input type="checkbox"/>
Under Construction	HR04-9S	Robert E. Stark Stone Field Mews Stone Road 163.14-1-002	131.01	208	210	23	23	43700	15	<input type="checkbox"/>	<input type="checkbox"/>	<input type="checkbox"/>
Under Construction	HR05-28S	Chris DiMarzo The Legacy Subdivision East Henrietta Road; Erie Station Road 189.02-1-8.1	132.04	216	210	114	105		45.09	<input type="checkbox"/>	<input type="checkbox"/>	<input type="checkbox"/>
Under Construction	HR06-11S	Patrick Tobin Rivers Run Section 2 Fairwood Drive 174.01-2-58; 174.01-2-55.4	132.02	437	210	21	68	38	1	<input type="checkbox"/>	<input type="checkbox"/>	<input type="checkbox"/>
Under Construction	HR06-24S	Ken Marwald Graywood Meadows Subdivision Farrell Road Extension 188.01-1-7.11; 188.01-1-8.121	132.02	421	210	122			59.46	<input type="checkbox"/>	<input type="checkbox"/>	<input type="checkbox"/>

<i>Project Status</i>	<i>Referral No.</i>	<i>Applicant/ Project Name/Address/Tax Account Number</i>	<i>Census Tract No.</i>	<i>TAZ No.</i>	<i>Land Use Code</i>	<i>No. Lots</i>	<i>No. Units</i>	<i>Gross Floor Area</i>	<i>Acreage Total</i>	<i>Residential Conversion</i>	<i>Senior Housing</i>	<i>Special Needs</i>
On Hold	HR06-2S	Michael Furia Barberry Cove East Henrietta Road 189.04-1-7.11	132.04	216	210	54			78.73	<input type="checkbox"/>	<input type="checkbox"/>	<input type="checkbox"/>
Approved	HR07-13ZS	Michael Hedding Southern View Estates Rush-Henrietta Town Line Road 202.010-02-28.111	132.04	215	210	8		16000	25.829	<input type="checkbox"/>	<input type="checkbox"/>	<input type="checkbox"/>
Under Construction	HR07-15ZS	James LeChase Riverton Parcel "F" Eric Station Road 188.010-01-21.111	132.02	428	210	104			37.5	<input type="checkbox"/>	<input type="checkbox"/>	<input type="checkbox"/>
Under Construction	HR07-3ZS	Ken Marveld Graywood Meadows Farrell Road Extension 188.01-1-8.21	132.02	421	210	120	120		59.462	<input type="checkbox"/>	<input type="checkbox"/>	<input type="checkbox"/>
Under Construction	HR08-2ZS	Jaynes Riverview LLC Graywood Meadows Farrell Road Extension 188.01-1-7.11	132.02	421	210	120	120		59.5	<input type="checkbox"/>	<input type="checkbox"/>	<input type="checkbox"/>
Approved	HR09-11Z	Loren J. Ranaletta, President/CEO Rockwood Center (Phase IIA) @ Brentland Woods 3831 East Henrietta Road 190.05-1-1.21	132.04	216	411	2	40	44445	27.17	<input type="checkbox"/>	<input type="checkbox"/>	<input type="checkbox"/>
Under Construction	HR09-4Z	Charles Runyon St. John's the Green House Project 1749 West Jefferson Road 163.05-1-28	131.01	208	642	1	2	16600	6.8	<input type="checkbox"/>	<input type="checkbox"/>	<input type="checkbox"/>
Approved	HR10-17Z	Carlo Callea Locust Edgewood Town homes Jefferson Road; Edgewood Avenue 163.050-1-18; 063.050-1-18.12	131.01	208	220	2	41		19,074	<input type="checkbox"/>	<input type="checkbox"/>	<input type="checkbox"/>

<i>Project Status</i>	<i>Referral No.</i>	<i>Applicant/ Project Name/Address/Tax Account Number</i>	<i>Census Tract No.</i>	<i>TAZ No.</i>	<i>Land Use Code</i>	<i>No. Lots</i>	<i>No. Units</i>	<i>Gross Floor Area</i>	<i>Acreage Total</i>	<i>Residential Conversion</i>	<i>Senior Housing</i>	<i>Special Needs</i>
Under Construction	HR10-1S	David Riedman Preserve Subdivision, Section 8 York Bay Trail 160.03-2-15.111	131.03	407	210	26	26	12.302	12.302	<input type="checkbox"/>	<input type="checkbox"/>	<input type="checkbox"/>
Pending Approval	HR11-5Z	Steve Trobe Riverwood Parcels East River Road 174.03-2-1.2; 174.03-2-2; 174.03-2-3; 188.01-1-8.121	132.02	421	210/411	82		143.6	143.6	<input type="checkbox"/>	<input type="checkbox"/>	<input type="checkbox"/>
Approved	HR11-9S	David Riedman Preserve Subdivision - Section 9 York Bay Trail 160.03-2-15.111	131.03	407	210	25	25	13.3	13.3	<input type="checkbox"/>	<input type="checkbox"/>	<input type="checkbox"/>
<u>Hilton</u>			Subtotal:			1409	1384	1432843	1049.313			
Under Construction	HL01-1S	John J. Wittman Turtle Creek Subdivision - Section 4 Little Tree Lane; Turtle Creek Lane 024.18-1-5.001	148.04	468	210	25	25	12	12	<input type="checkbox"/>	<input type="checkbox"/>	<input type="checkbox"/>
Under Construction	HL07-2Z	Howitt Hilson LLC Creek Crossing 100 Salmon Run 032.060-0004-008.1; through 024.4; and 036	148.04	295	230	77	76	70000	8.47	<input type="checkbox"/>	<input type="checkbox"/>	<input type="checkbox"/>
Under Construction	HL08-2ZS	Sciortino Developers, LLC Unionville Station Section 6 032.130-002-001.005			210	24	24	62400	67.911	<input type="checkbox"/>	<input type="checkbox"/>	<input type="checkbox"/>
<u>Honeoye Falls</u>			Subtotal:			126	125	132400	88.381			
Pending Approval	HF09-3ZS	Ryan Stoner Norton Station Development Norton Street 228.07-2-09; 228.07-2-39; 228.07-2-38.211	124	273	281	40	72	33.5	33.5	<input type="checkbox"/>	<input type="checkbox"/>	<input type="checkbox"/>

Project Status	Referral No.	Applicant/ Project Name/Address/Tax Account Number	Census Tract No.	TAZ No.	Land Use Code	No. Lots	No. Units	Gross Floor Area	Acreage Total	Residential Conversion	Senior Housing	Special Needs
Approved	HF10-3ZS	Ryan Stoner Lehigh Valley Apartments 31-33 Norton Street 228.11-1-40; 228.11-1-39	124	273	411	3	27		1.6	<input type="checkbox"/>	<input type="checkbox"/>	<input type="checkbox"/>
Subtotal:			Honeoye Falls			43	99		35.1			
Irondequoit												
Under Construction	IR03-22ZS	North Coast Development The Preserve at Irondequoit Trail 1717 Titus Avenue 077.13-03-71	106.01	357	220		28		6.65	<input type="checkbox"/>	<input type="checkbox"/>	<input type="checkbox"/>
Approved	IR09-9Z	RSM Development Co., LLC Newport Marine Club 500 Newport Road 077.16-1-2.100	108	108	200	1	54	254680	5.9	<input type="checkbox"/>	<input type="checkbox"/>	<input type="checkbox"/>
Under Construction	IR10-3Z	St. Ann's Community St. Ann's Home New Skilled Nursing Facility Addition 1500 Portland Avenue 09.1.12-1-2.1; 09.1.12-1-3.1	109.01	359	642	2	82	96000	23	<input type="checkbox"/>	<input type="checkbox"/>	<input type="checkbox"/>
Pending Approval	IR10-9ZS	Legacy at Pineview Parks LLC Legacy at Titus Avenue 1788; 105 Titus Avenue; Willow Creek Lane 077.09-2-55.1; 077.10-4-2	105	102	200	2	110		4.738	<input type="checkbox"/>	<input checked="" type="checkbox"/>	<input type="checkbox"/>
Subtotal:			Irondequoit			5	274	350680	40.288			
Mendon												
Under Construction	MIN02-13ZS	Primo Difelice The Ridings of Mendon Bulls Saw Mill Road 215.04-1-1; -44	124.00	271	210	28			99	<input type="checkbox"/>	<input type="checkbox"/>	<input type="checkbox"/>
Under Construction	MIN02-23ZS	Robert Schoenberger Holly Hill Farm Phase I Cheese Factory Road 223.01-1-2	124.00	272	210	32			50	<input type="checkbox"/>	<input type="checkbox"/>	<input type="checkbox"/>

<i>Project Status</i>	<i>Referral No.</i>	<i>Applicant/ Project Name/Address/Tax Account Number</i>	<i>Census Tract No.</i>	<i>TAZ No.</i>	<i>Land Use Code</i>	<i>No. Lots</i>	<i>No. Units</i>	<i>Gross Floor Area</i>	<i>Acreage Total</i>	<i>Residential Conversion</i>	<i>Senior Housing</i>	<i>Special Needs</i>
Approved	MIN02-24ZS	Robert Schoenberger Evergreen Park 3855 Rush Mendon Road 216.02-1-27	124.00	272	210	14			17	<input type="checkbox"/>	<input type="checkbox"/>	<input type="checkbox"/>
Under Construction	MIN04-12ZS	Robert Shoenberger Holly Hill Subdivision - Phase II Cheese Factory Road 223.01-1-2	124	272	210	19			50.01	<input type="checkbox"/>	<input type="checkbox"/>	<input type="checkbox"/>
Under Construction	MIN04-13ZS	Charles & M. Champion Sonoma Hills Subdivision & Site Plan 3777 Rush Mendon Road 216.01-1-12.112	124	272	210	6			18	<input type="checkbox"/>	<input type="checkbox"/>	<input type="checkbox"/>
Approved	MIN04-24ZS	Lou & Carol Fantauzzo Trailside Estates 92 Quaker Meeting House Road 215.03-1-8.162	124	271	210	1			14.413	<input type="checkbox"/>	<input type="checkbox"/>	<input type="checkbox"/>
Pending Approval	MIN05-23ZS	Chuck Ryan Mendon Green Route 64 192.04-1-1.2; 192.04-1-1.3	124	272	210	53			87.52	<input type="checkbox"/>	<input type="checkbox"/>	<input type="checkbox"/>
Under Construction	MIN06-5ZS	Schoenberger Associates Holly Hill Subdivision - Phase II Cheese Factory Road 223.01-1-2	124	272	210	12			30.827	<input type="checkbox"/>	<input type="checkbox"/>	<input type="checkbox"/>
Approved	MIN08-3ZS	Brad Toles Toles Gates Subdivision West Bloomfield Road 216.01-1-14.1			210	6			20.5	<input type="checkbox"/>	<input type="checkbox"/>	<input type="checkbox"/>
Pending Approval	MIN10-3Z	Toles Gates Builders Toles Gates West Bloomfield Road 216.01-1-14.111	124	272	210	6			9.83	<input type="checkbox"/>	<input type="checkbox"/>	<input type="checkbox"/>
<i>Subtotal:</i>			Mendon			177			397.1			

Project Status	Referral No.	Applicant/ Project Name/Address/Tax Account Number	Census Tract No.	TAZ No.	Land Use Code	No. Lots	No. Units	Gross Floor Area	Acreage Total	Residential Conversion	Senior Housing	Special Needs
Ogden												
Under Construction	OG01-16ZS	Michael LoPresti Hickory Hollow Senior Community Pirates Cove 087.14	149.01	466	281	3	68		9	<input type="checkbox"/>	<input checked="" type="checkbox"/>	<input type="checkbox"/>
Under Construction	OG01-18ZS	Homestead Development Cherry Hill Subdivision - Phase 2, 3, 4 & 5 31.56 Brockport Spencerport Road 086.040-0001-17.21; 086.040-0001-17.28; 086.040-0001-17.29	149.01	467	210	29		63000	24	<input type="checkbox"/>	<input type="checkbox"/>	<input type="checkbox"/>
Under Construction	OG01-1S	Joseph Cardinale Cardinal Cove Subdivision 470 Chambers Street 100.040-02-017.1	149.03	288	210	39	36		66	<input type="checkbox"/>	<input type="checkbox"/>	<input type="checkbox"/>
Under Construction	OG01-24S	Maingate Development, Inc. Arbor Creek Estates Union Street 131.02-02-015	149.04	465	210	55			41	<input type="checkbox"/>	<input type="checkbox"/>	<input type="checkbox"/>
Under Construction	OG02-8ZS	Ogden Center Development Ashland Oaks Subdivision Ogden Parma Town Line Road 087.010-01-009.1	149.04	464	210	29		75000	39	<input type="checkbox"/>	<input type="checkbox"/>	<input type="checkbox"/>
Approved	OG03-8ZS	David Liberatore Allary Woods Whittier Road; Vroom Road 116.02-4-16.1	149.03	290	210	8	8		43	<input type="checkbox"/>	<input type="checkbox"/>	<input type="checkbox"/>
Under Construction	OG04-12S	Frank Affronti Bella Estates Union Street 131.02-01-21	149.03	290	210	75	75		71.85	<input type="checkbox"/>	<input type="checkbox"/>	<input type="checkbox"/>
Under Construction	OG04-5S	Robert Fallone Inc. West Whittier Extension Terry Lane 117.040-01-40.315	149.04	291	210	12	12		6.857	<input type="checkbox"/>	<input type="checkbox"/>	<input type="checkbox"/>

Project Status	Referral No.	Applicant/ Project Name/Address/Tax Account Number	Census Tract No.	TAZ No.	Land Use Code	No. Lots	No. Units	Gross Floor Area	Acreage Total	Residential Conversion	Senior Housing	Special Needs
Approved	OG05-10S	David Wohlers Village Pines Section 3 Coventry Drive 101.02-01-001.1	149.01	467	210	80	80		34.4	<input type="checkbox"/>	<input type="checkbox"/>	<input type="checkbox"/>
Pending Approval	OG05-5S	James Albright Sandy Knoll Subdivision Washington Street 115.04-1-3.11; 115.04-1-5.11	149.03	290	210	18	8		30.2	<input type="checkbox"/>	<input type="checkbox"/>	<input type="checkbox"/>
Under Construction	OG05-6ZS	Home Pride Builders, Inc. Northampton Subdivision 540 Colby Street 100.020-001-006.1, 101.010-001-009	149.01	467	210	22	22		52.96	<input type="checkbox"/>	<input type="checkbox"/>	<input type="checkbox"/>
Under Construction	OG05-7S	Premier Homes, Inc. Brookhaven Estates, Section 2 Brower Road; Whitier Road 117.010-1-018.112	149.04	289	210	16			25.3	<input type="checkbox"/>	<input type="checkbox"/>	<input type="checkbox"/>
Approved	OG06-6ZS	Eric Rubenstein Rubenstein Farm Subdivision 609 Stony Point Road 131.01-01-007	149.03	290	210	13	13	25200	47.985	<input type="checkbox"/>	<input type="checkbox"/>	<input type="checkbox"/>
Approved	OG06-8ZS	American Site Developers Sterling Subdivision, Section 1 2417, 2427 Union Street 101.040-0002-002; 101.040-0002-003	149.03	288	210	10	10		21.212	<input type="checkbox"/>	<input type="checkbox"/>	<input type="checkbox"/>
Approved	OG07-2ZS	Richard Gilmore Statt Meadows Subdivision Manitou Road 088.030-0001-003	149.04	291	210	14	14		20.154	<input type="checkbox"/>	<input type="checkbox"/>	<input type="checkbox"/>
Under Construction	OG07-3ZS	Noble Peregrine Development LLC Ogden Heights 2539 Spencerport Road 102.020-0002-003.1	149.04	463	200	131		510000	90	<input type="checkbox"/>	<input checked="" type="checkbox"/>	<input type="checkbox"/>

<i>Project Status</i>	<i>Referral No.</i>	<i>Applicant/ Project Name/Address/Tax Account Number</i>	<i>Census Tract No.</i>	<i>TAZ No.</i>	<i>Land Use Code</i>	<i>No. Lots</i>	<i>No. Units</i>	<i>Gross Floor Area</i>	<i>Acreage Total</i>	<i>Residential Conversion</i>	<i>Senior Housing</i>	<i>Special Needs</i>
Pending Approval	OG07-6S	Valentino Visca Stonewall Estates Subdivision Ogden Parma Town Line Road 087.010-0001-008	149.04	464	210	41			43.5	<input type="checkbox"/>	<input type="checkbox"/>	<input type="checkbox"/>
Pending Approval	OG08-10S	Michael Battisti Somerset Estates Whittier Road 117.04-01-051.1; 117.04-01-052			200	153			73.22	<input type="checkbox"/>	<input type="checkbox"/>	<input type="checkbox"/>
Pending Approval	OG08-15S	Dana Carmichael Serenity Estates Washington Street 085.02-3-15.1			210	6	6		20	<input type="checkbox"/>	<input type="checkbox"/>	<input type="checkbox"/>
Approved	OG08-16S	John Gizzi Boulder Point Subdivision Stony Point Road; Hutchings Road 117.003-03-009.111; 117.003-03-009.013; 117.003-03-009.012			210	11			68.6	<input type="checkbox"/>	<input type="checkbox"/>	<input type="checkbox"/>
Under Construction	OG08-2ZS	Ogden Center Development Ashland Oaks Subdivision - Section 2 Ashland Oaks Circle 087.01-1-9.11			210	12	12	24000	13.097	<input type="checkbox"/>	<input type="checkbox"/>	<input type="checkbox"/>
Approved	OG08-6ZS	Mark Scholand, Terry Coykendall Maple Grove Estates 3252 Big Ridge Road 087.002-002-46.03; 087.002-002-46.11; 087.002-002-46.12; 087.002-002-49.11			210	16	16		58.8	<input type="checkbox"/>	<input type="checkbox"/>	<input type="checkbox"/>
Pending Approval	OG09-1ZS	Ferne Richardson Sandy Knoll Subdivision Washington Street 115.04-01-003.11; 115.04-01-005.11	149.03	290	210	34			65.2	<input type="checkbox"/>	<input type="checkbox"/>	<input type="checkbox"/>
Approved	OG10-10Z	Bernard Iacovangelo Ellington Place Subdivision Route 31 085.04-2-10; 085.04-2-19	149.03	286	410	9	9		18.44	<input type="checkbox"/>	<input type="checkbox"/>	<input type="checkbox"/>

<i>Project Status</i>	<i>Referral No.</i>	<i>Applicant/ Project Name/Address/Tax Account Number</i>	<i>Census Tract No.</i>	<i>TAZ No.</i>	<i>Land Use Code</i>	<i>No. Lots</i>	<i>No. Units</i>	<i>Gross Floor Area</i>	<i>Acreage Total</i>	<i>Residential Conversion</i>	<i>Senior Housing</i>	<i>Special Needs</i>					
Pending Approval	OG10-3Z	Michael Domenico Parkview Center Union Street 087.01-1-24.1	149.04	464	400	2	80	210000	48.7	<input type="checkbox"/>	<input type="checkbox"/>	<input type="checkbox"/>					
Approved	OG10-9ZS	Matt Brooks KC's Ali Big Ridge Road 087.04-1-8	149.04	464	210	3		5400	5.989	<input type="checkbox"/>	<input type="checkbox"/>	<input type="checkbox"/>					
Under Construction	OG93-13S	Cherokee Bluff Subdivision Sawyer Lane			210	29			46	<input type="checkbox"/>	<input type="checkbox"/>	<input type="checkbox"/>					
Under Construction	OG98-37S	Joyce Gollel Trimmer Road Subdivision - Sections 3 & 4 3240 Brockport-Spencerport Road 086.030-01-027	149.03	286	210	33			52	<input type="checkbox"/>	<input type="checkbox"/>	<input type="checkbox"/>					
Approved	OG98-54ZS	Agostino, Pellegrini, Frank & Pio Visca Eagle Ridge Estates Section I, II, III Ogden Center Road 102.01-01-023	149.04	289	210	34			4	<input type="checkbox"/>	<input type="checkbox"/>	<input type="checkbox"/>					
									Subtotal:	Ogden	937	469	912600	1140.464			
Parma																	
Under Construction	PM	Rolaine Homes, Inc. West Hill Estates Subdivision - Section 3 Blue Mountain Drive 023.02-1-63.101; 023.02-1-1.2	148.03	292	210	17			11.079	<input type="checkbox"/>	<input type="checkbox"/>	<input type="checkbox"/>					
Under Construction	PM01-11ZS	Al Moser Homes, Inc. Wilder Estates - Section 5 Marjorie Lane 025.030-01-029.11	148.03	294	210	23		1700	5	<input type="checkbox"/>	<input type="checkbox"/>	<input type="checkbox"/>					

<i>Project Status</i>	<i>Referral No.</i>	<i>Applicant/ Project Name/Address/Tax Account Number</i>	<i>Census Tract No.</i>	<i>TAZ No.</i>	<i>Land Use Code</i>	<i>No. Lots</i>	<i>No. Units</i>	<i>Gross Floor Area</i>	<i>Acreage Total</i>	<i>Residential Conversion</i>	<i>Senior Housing</i>	<i>Special Needs</i>
Under Construction	PM02-10ZS	Ed Fuierer Gails Trail Subdivision - Section 2 Pinehill Road 071.03-02-012	148.02	469	210	8			8	<input type="checkbox"/>	<input type="checkbox"/>	<input type="checkbox"/>
Under Construction	PM02-3ZS	Kevin Clark Country Village Estates 630 North Avenue 024.030-001-002.001	148.04	468	210	143			75	<input type="checkbox"/>	<input type="checkbox"/>	<input type="checkbox"/>
Under Construction	PM02-5S	Jacobsen Development West Creek Woods Subdivision 1561 Hilton-Parma Corners Road 057.030-0001-1.10000	148.02	469	210	17			109	<input type="checkbox"/>	<input type="checkbox"/>	<input type="checkbox"/>
Under Construction	PM03-2ZS	Blaine Homes, Inc. West Hill Estates - Section 2 Hamlin-Parma Townline Road; Curtis Road 023.02-1-063.101	148.03	292	210	7	7	36109	4.27	<input type="checkbox"/>	<input type="checkbox"/>	<input type="checkbox"/>
Under Construction	PM04-18ZS	Concal LLC Mercy Flight Subdivision 549 Manitou Road 25.030-01-03	148.03	294	210	55	55		27.047	<input type="checkbox"/>	<input type="checkbox"/>	<input type="checkbox"/>
Under Construction	PM04-2ZS	Al Moser Wilder Estates - Section 6 Wilder Road 025.030-01-029.11	148.03	294	210	17	17		10.771	<input type="checkbox"/>	<input type="checkbox"/>	<input type="checkbox"/>
Under Construction	PM06-5S	Crowley Development Corporation All Seasons Subdivision - Section 4 A Fallwood Terrace; Summertime Trail 023.02-1-16.112	148.03	293,292	210	17	17		10.1	<input type="checkbox"/>	<input type="checkbox"/>	<input type="checkbox"/>
Pending Approval	PM07-17ZS	Wayne, Edward & Gary Edgecombe West Creek Woods Subdivision - Section 2 Hilton Parma Corners Road 057.030-01-001.11	148.02	469	210	9	9	18000	108	<input type="checkbox"/>	<input type="checkbox"/>	<input type="checkbox"/>

<i>Project Status</i>	<i>Referral No.</i>	<i>Applicant/ Project Name/Address/Tax Account Number</i>	<i>Census Tract No.</i>	<i>TAZ No.</i>	<i>Land Use Code</i>	<i>No. Lots</i>	<i>No. Units</i>	<i>Gross Floor Area</i>	<i>Acreage Total</i>	<i>Residential Conversion</i>	<i>Senior Housing</i>	<i>Special Needs</i>
Approved	PM07-45S	Douglas Flood Sleepy Hollow Subdivision 907 Burritt Road 031.03-3-4	148.02	296	210	8			40.397	<input type="checkbox"/>	<input type="checkbox"/>	<input type="checkbox"/>
Under Construction	PM10-6S	Maco Builders All Seasons Subdivision - Section 4, Phase B Fallwood Terrace 023.02-1-16.11	148.03	293	210	15	15		69.82	<input type="checkbox"/>	<input type="checkbox"/>	<input type="checkbox"/>
Under Construction	PM98-9S	Ronald Gousman West Hill Estates Subdivision - Section 1 500 Hamlin-Parma Town Line Road 023.02-01-63.1	148.03	292	210	9			4	<input type="checkbox"/>	<input type="checkbox"/>	<input type="checkbox"/>
Under Construction	PM99-2S	Sodoma Farms, Inc. OPTL Road Subdivision Ogden Parma Town Line Road 070.04-1-4.2; 070.04-1-5.1	148.02	297	210	15			16	<input type="checkbox"/>	<input type="checkbox"/>	<input type="checkbox"/>
			<i>Subtotal:</i>					55809	498.484			
Penfield												
Under Construction	PN00-1SZ	Wilfried Becue Bramble Ridge Subdivision 1800 Sweets Corners Road 111.03-1-17; 126.01-1-17	115.05	142	210	7			29	<input type="checkbox"/>	<input type="checkbox"/>	<input type="checkbox"/>
Under Construction	PN00-24ZS	Nick D'Angelo Hampstead Heath Subdivision 1043, 1045, 1065, 1075 State Road 094.04-1-15.2	115.01	134	210	30			41	<input type="checkbox"/>	<input type="checkbox"/>	<input type="checkbox"/>
Under Construction	PN01-12ZS	William Melrose, Ltd. Fairview Crossing Subdivision - Phases 5 & 6 220 Watson Road 140.01-1-66.2	115.05	151	210	30			22	<input type="checkbox"/>	<input type="checkbox"/>	<input type="checkbox"/>

<i>Project Status</i>	<i>Referral No.</i>	<i>Applicant/ Project Name/Address/Tax Account Number</i>	<i>Census Tract No.</i>	<i>TAZ No.</i>	<i>Land Use Code</i>	<i>No. Lots</i>	<i>No. Units</i>	<i>Gross Floor Area</i>	<i>Acreage Total</i>	<i>Residential Conversion</i>	<i>Senior Housing</i>	<i>Special Needs</i>
Under Construction	PN03-10ZS	Georgia Styliades Qualtrough Station Subdivision 488 Embury Road 108.12-1-48.1	115.03	137	210	12			9.84	<input type="checkbox"/>	<input type="checkbox"/>	<input type="checkbox"/>
Under Construction	PN03-27S	Fedyk Builders Fox Hill Section 6 Lynx Court; Silver Fox Drive 140.01-1-71.2; 140.01-71.3	115.05	151	210	25	25		17.1	<input type="checkbox"/>	<input type="checkbox"/>	<input type="checkbox"/>
Under Construction	PN03-36S	Fedyk Builders Eltrick Forest Phase 4 843-B; 857-B; 1594 Embury Road; Scribner Road 109.13-1-47.2; 109.13-1-34.99; 109.13-1-46.2	115.04	368	210	13			8.2	<input type="checkbox"/>	<input type="checkbox"/>	<input type="checkbox"/>
Under Construction	PN03-47S	Richard Cassidy Jackson Heights Subdivision Plank Road; Jackson Road 094.04-1-39.999	115.04	368	210	8			47.409	<input type="checkbox"/>	<input type="checkbox"/>	<input type="checkbox"/>
Under Construction	PN03-50S	Rudy Neufeld Cobblers Square Subdivision 1771 Baird Road 124.01-2-24	115.04	146	210	20			15.6	<input type="checkbox"/>	<input type="checkbox"/>	<input type="checkbox"/>
Under Construction	PN03-7Z	Pridemark Homes Meadowbrook Estates Residential Community State Road; Shoecraft Road 094.03-1-36.999; 094.03-1-36.1; 094.04-1-1-45	115.01	134	281	99	99		86	<input type="checkbox"/>	<input type="checkbox"/>	<input type="checkbox"/>
Under Construction	PN04-1S	Richard Cassidy Jackson Heights Subdivision - Phase I Plank Road; Jackson Road 094.04-1-39.999	115.04	368	210	4	4		20	<input type="checkbox"/>	<input type="checkbox"/>	<input type="checkbox"/>
Under Construction	PN04-4S	Brammon Homes Associates, LLC Crowne Pointe Subdivision 895; 1377; 1399; 67 Plank Road; Shoecraft Road; Bella Drive 094.18-1-6; 094.19-1-1.1; 094.19-1-5.1; 109.06-1-1	115.04	139	210	80			58.7	<input type="checkbox"/>	<input type="checkbox"/>	<input type="checkbox"/>

<i>Project Status</i>	<i>Referral No.</i>	<i>Applicant/ Project Name/Address/Tax Account Number</i>	<i>Census Tract No.</i>	<i>TAZ No.</i>	<i>Land Use Code</i>	<i>No. Lots</i>	<i>No. Units</i>	<i>Gross Floor Area</i>	<i>Acreage Total</i>	<i>Residential Conversion</i>	<i>Senior Housing</i>	<i>Special Needs</i>
Under Construction	PN04-7S	LLC Oakmonte Patio Homes 1146 State Road 094.02-1-41	115.01	134	220		28		17.1	<input type="checkbox"/>	<input type="checkbox"/>	<input type="checkbox"/>
Under Construction	PN05-20S	Don Laudadio Windham Woods Subdivision 1360 Five Mile Line Road 094.18-1-5.11	115.04	139	210	56	56		38.8	<input type="checkbox"/>	<input type="checkbox"/>	<input type="checkbox"/>
Under Construction	PN05-26S	Larry Fallone, Jon-Lar Homes Camden Park 1090 State Road 094.02-1-21.1; 094.02-1-21.2	115.01	134	210	74	74		33.86	<input type="checkbox"/>	<input type="checkbox"/>	<input type="checkbox"/>
Under Construction	PN05-27S	Joe McEntee, Wegman Companies Villas at East Hampton 1046 State Road 094.02-1-19	115.01	134	210	1	124		28.7	<input type="checkbox"/>	<input type="checkbox"/>	<input type="checkbox"/>
Under Construction	PN06-16ZS	Rudy Neufeld Woodland Chase 2915 Atlantic Avenue 124.01-2-10	115.04	146	210	5			2.487	<input type="checkbox"/>	<input type="checkbox"/>	<input type="checkbox"/>
Under Construction	PN06-9ZS	Barone Land Development, Inc. Montgomery Glen 1190; 1206 Hatch Road 090.01-01-24	115.01	134	210	23	23		13.311	<input type="checkbox"/>	<input type="checkbox"/>	<input type="checkbox"/>
Under Construction	PN07-3S	Redstone Builders Timber Glen Subdivision 1115 Whalen Road 125.13-1-1.1; 125.13-1-5	116.01	372	210	28			19.64	<input type="checkbox"/>	<input type="checkbox"/>	<input type="checkbox"/>
Under Construction	PN08-44Z	Karolina Bazylewicz Elder Wood Assisted Living at Penfield 2018 Fairport Nine Mile Point Road 125.03-2-55			411	1		75329	12.278	<input type="checkbox"/>	<input type="checkbox"/>	<input type="checkbox"/>

<i>Project Status</i>	<i>Referral No.</i>	<i>Applicant/ Project Name/Address/Tax Account Number</i>	<i>Census Tract No.</i>	<i>TAZ No.</i>	<i>Land Use Code</i>	<i>No. Lots</i>	<i>No. Units</i>	<i>Gross Floor Area</i>	<i>Acreage Total</i>	<i>Residential Conversion</i>	<i>Senior Housing</i>	<i>Special Needs</i>
Under Construction	PN08-53ZS	Walter Baker Oak Ridge Knolls Subdivision 2940 Atlantic Avenue 109.03-1-25.11			210	24			25.414	<input type="checkbox"/>	<input type="checkbox"/>	<input type="checkbox"/>
Under Construction	PN09-23ZS	Pride Mark Homes, Inc. Reynolds Property East/Arbor Ridge 100, 163 Fellows Road 140.02-1-59; 140.02-1-58	115.05	151	200	56	57		25.985	<input type="checkbox"/>	<input type="checkbox"/>	<input type="checkbox"/>
Under Construction	PN09-26Z	Frontier Management of NY Inc. 1699 Penfield Road 1699 Penfield Road 139.05-1-49	116.03	371	411		40		3.77	<input type="checkbox"/>	<input type="checkbox"/>	<input type="checkbox"/>
Under Construction	PN10-21ZS	Summers Pittsford Family LLC Newbury Park Section 7 Millford Crossing 109.04-1-42	115.04	268	210	18			10.94	<input type="checkbox"/>	<input type="checkbox"/>	<input type="checkbox"/>
Under Construction	PN10-25ZS	Thomas Simone & Sons Builders Graceland Estates Subdivision Section VI Triple Diamond Way 094.03-1-71	115.01	367	210	18			85.3	<input type="checkbox"/>	<input type="checkbox"/>	<input type="checkbox"/>
Under Construction	PN10-49ZS	Nine Mile Point Associates LLC Abbingtion Place Subdivision 1229 Fairport Nine Mile Point Road 095.01-1-51	115.01	517	219	99			49.1	<input type="checkbox"/>	<input type="checkbox"/>	<input type="checkbox"/>
Under Construction	PN10-50ZS	Michael Cavalcanti Windham Woods Subdivision Section 2 & 3 1360 Five Mile Line Road 094.18-1-27; 094-18-1-35	115.04	139	210	45			25.2	<input type="checkbox"/>	<input type="checkbox"/>	<input type="checkbox"/>
Approved	PN11-16ZS	SDSJ Associates, Inc. Caroline Court 1617 Creek Street 108.15-1-31	115.03	136	210	31			24.9	<input type="checkbox"/>	<input type="checkbox"/>	<input type="checkbox"/>

<i>Project Status</i>	<i>Referral No.</i>	<i>Applicant/ Project Name/Address/Tax Account Number</i>	<i>Census Tract No.</i>	<i>TAZ No.</i>	<i>Land Use Code</i>	<i>No. Lots</i>	<i>No. Units</i>	<i>Gross Floor Area</i>	<i>Acreage Total</i>	<i>Residential Conversion</i>	<i>Senior Housing</i>	<i>Special Needs</i>	
Approved	PN11-46Z	Town of Penfield Rezoning 2200-2332 Fairport Nine Mile Point Road 139.08-1-59; 139.08-1-60; 139.08-1-61; 139.08-1-62; 139.08-1-3; 139.08-1-64; 139.08-1-65; 139.08-1-66; 139.08-1-67	115.05	151	210	6			6.86	<input type="checkbox"/>	<input type="checkbox"/>	<input type="checkbox"/>	
Approved	PN11-47Z	Town of Penfield Rezoning 2092-2124 Penfield Road 140.01-2-64; 140.01-2-63; 140.01-2-62; 140.01-2-61; 140.01-2-60; 140.01-2-59	116.01	372	210	9	9		4.05	<input type="checkbox"/>	<input type="checkbox"/>	<input type="checkbox"/>	
Under Construction	PN11-4ZS	Jim Barbato Arbor Ridge Section 2 and 3 Fellows Road 140.02-1-58.11; 140.02-1-50	115.05	151	230	50	50		24	<input checked="" type="checkbox"/>	<input type="checkbox"/>	<input type="checkbox"/>	
Under Construction	PN97-3ZS	Peter Vars PE Ellison Heights Senior Apartments 1529, 1589 Penfield Road 123.190-1-26; 123.20-2-56	110.04	147	411	26	223		19	<input type="checkbox"/>	<input checked="" type="checkbox"/>	<input type="checkbox"/>	
									Subtotal:	898	812	75329	825,544
Under Construction	PR02-12S	Andy Colarucolo Beaumont Subdivision - Section 3 (Phases 1 & 2) LaTour Manor 194.01-01-5.21	117.04	171	210	33			66	<input type="checkbox"/>	<input type="checkbox"/>	<input type="checkbox"/>	
Under Construction	PR02-7S	Metrose Builders Magnolia Manor Route 31F; Whitney Road 154.01-01-12.1; -16.2	117.03	156	210	152			220	<input type="checkbox"/>	<input type="checkbox"/>	<input type="checkbox"/>	
Under Construction	PR03-3ZS	Larry Dye County Clare Subdivision - Section 6 Whitney Road; Fellows Road	117.03	155	210	13			9.8	<input type="checkbox"/>	<input type="checkbox"/>	<input type="checkbox"/>	

<i>Project Status</i>	<i>Referral No.</i>	<i>Applicant/ Project Name/Address/Tax Account Number</i>	<i>Census Tract No.</i>	<i>TAZ No.</i>	<i>Land Use Code</i>	<i>No. Lots</i>	<i>No. Units</i>	<i>Gross Floor Area</i>	<i>Acreage Total</i>	<i>Residential Conversion</i>	<i>Senior Housing</i>	<i>Special Needs</i>
Under Construction	PR04-27S	Craig Antonelli Canton Meadow Subdivision 105 Hogan Road 166.15-01-12; 166.15-01-13	117.07	378	210	13			6.8	<input type="checkbox"/>	<input type="checkbox"/>	<input type="checkbox"/>
Under Construction	PR05-21ZS	Roger Tolhurst Aldrich Glen Subdivision Aldrich Road; Pittsford Palmyra Road 181.01-01-001; 181.01-01-004.21	117.07	165	210	32	32		18.3	<input type="checkbox"/>	<input type="checkbox"/>	<input type="checkbox"/>
Approved	PR06-12S	John Colarvotolo Emerald Hill Point/ Atitco Route 250 Property Emerald Hill Circle 180.03-01-46; 180.03-01-56	117.08	171	210	9			19.75	<input type="checkbox"/>	<input type="checkbox"/>	<input type="checkbox"/>
Under Construction	PR07-9S	Lou DiRiso The Estates at Windchase Whitney Road 153.02-02-08; 153.02-02-11.11	117.03	155	210	16			21.15	<input type="checkbox"/>	<input type="checkbox"/>	<input type="checkbox"/>
Approved	PR10-26ZS	John Colarvotolo Ransdell park Pittsford-Palmyra Road 181.05-1-3.11	117.07	165	230		10		3.85	<input type="checkbox"/>	<input type="checkbox"/>	<input type="checkbox"/>
Under Construction	PR93-59S	Anco Builders Midlands Subdivision - Phase I Moseley Road 193.02-01-008.100	117.04	171	210		107		114	<input type="checkbox"/>	<input type="checkbox"/>	<input type="checkbox"/>
			<i>Subtotal:</i>				268	149	479.65			
<u>Pittsford</u>												
Under Construction	PT05-37S	Spall Construction Corp. Lancaster Rise Subdivision (Rollins Crossing Section 3) Calkins Road; Pittsford-Henrietta Town Line Road 177.01-02-1.12	123.03	182	210	22	22		9.96	<input type="checkbox"/>	<input type="checkbox"/>	<input type="checkbox"/>

<i>Project Status</i>	<i>Referral No.</i>	<i>Applicant/ Project Name/Address/Tax Account Number</i>	<i>Census Tract No.</i>	<i>TAZ No.</i>	<i>Land Use Code</i>	<i>No. Lots</i>	<i>No. Units</i>	<i>Gross Floor Area</i>	<i>Acreage Total</i>	<i>Residential Conversion</i>	<i>Senior Housing</i>	<i>Special Needs</i>
Under Construction	PT05-45S	Greythorne Hill Subdivision Greythorne Hill (Aldridge) Subdivision Calkins Road; Pittsford-Henrietta Town Line Road 163.01-03-65	123.03	182	210	32			47.63	<input type="checkbox"/>	<input type="checkbox"/>	<input type="checkbox"/>
Pending Approval	PT06-43S	Fairport Baptist/Bridleridge Farms Matthews Property Clover Street 191.01-01-013; 191.01-01-014	123.03	184	210	67			97.85	<input type="checkbox"/>	<input type="checkbox"/>	<input type="checkbox"/>
Under Construction	PT06-57S	Lou Masi Country Pointe Subdivision - Section 2 West Bloomfield Road 192.01-01-24.21; 192.01-01-24.22; 192.01-01-24.23	123.03	184	210	24			66.95	<input type="checkbox"/>	<input type="checkbox"/>	<input type="checkbox"/>
Under Construction	PT07-3S	Graywood Properties LLC Kensington Woods North Subdivision Henrietta/Pittsford Town Line Road 177.03-02-1.1	123.03	182	210	30			40.7	<input type="checkbox"/>	<input type="checkbox"/>	<input type="checkbox"/>
Under Construction	PT07-46S	Summers Pittsford Family, LLC Kensington Park - Phase 8 Woodgreen Drive 177.03-02-27.121	123.03	184	210	14			19.3	<input type="checkbox"/>	<input type="checkbox"/>	<input type="checkbox"/>
Under Construction	PT07-5S	Sortino Properties Hidden Grove Mendon Road 178.06-03-064.2	123.04	392	210	9			5.66	<input type="checkbox"/>	<input type="checkbox"/>	<input type="checkbox"/>
Approved	PT07-68S	Betty Iacona Scutti Residence 427 Stone Road 163.030-01-063.111; 163.030-011-056.200; 163.030-01-063.210	123.03	182	210	5	5		14,149	<input type="checkbox"/>	<input type="checkbox"/>	<input type="checkbox"/>
Under Construction	PT07-81S	Marie Kenton Cottages at Malvern Hills Mendon Road & Thornell Road 178.030-02-028.1	123.03	184	210		27		23,257	<input type="checkbox"/>	<input type="checkbox"/>	<input type="checkbox"/>

Project Status	Referral No.	Applicant/ Project Name/Address/Tax Account Number	Census Tract No.	TAZ No.	Land Use Code	No. Lots	No. Units	Gross Floor Area	Acreage Total	Residential Conversion	Senior Housing	Special Needs
Under Construction	PT08-44S	Longwell Builders, LLC Cross Meadow Subdivision Stone Road; Cricket Hill Drive 164.13-02-43.1			210	12			8.6	<input type="checkbox"/>	<input type="checkbox"/>	<input type="checkbox"/>
Pending Approval	PT08-65ZS	Robert Clifford Family Trust Kilbourn Place 3500-3524 East Avenue 138.14-01-11; 138.14-01-12; 138.14-01-3			200	41	41		7.44	<input type="checkbox"/>	<input type="checkbox"/>	<input type="checkbox"/>
Approved	PT11-2S	Clover Street Construction Corp. Coventry Ridge Subdivision Dunnewood Court 177.04-1-15; 177.04-1-13.12; 191.02-1-1.2	123.03	184	210	40			58.7	<input type="checkbox"/>	<input type="checkbox"/>	<input type="checkbox"/>
Under Construction	PT99-24S	Pittsmeare, Inc. Malvern Subdivision Mendon Road 178.03-2-28.1	123.02	185	210	25			72	<input type="checkbox"/>	<input type="checkbox"/>	<input type="checkbox"/>
			Subtotal:			321	95		472.196			
Riga												
Under Construction	RG01-12ZS	Carmen DiGiacomo DiGiacomo Subdivision Bromley; Buffao Roads 144.01-01-48.11	150.00	284	210	9			58	<input type="checkbox"/>	<input type="checkbox"/>	<input type="checkbox"/>
Approved	RG09-2ZS	Rose Gabrielle Meadow Crest Estates Subdivision Chili Riga Center Road 171.01-1-35	150	285	210	8			22.15	<input type="checkbox"/>	<input type="checkbox"/>	<input type="checkbox"/>
Approved	RG97-17S	Bay Valley View, Inc. Meleo Subdivision Griffin Road 170.04-01-01	150.00	285	210	5			5	<input type="checkbox"/>	<input type="checkbox"/>	<input type="checkbox"/>

<i>Project Status</i>	<i>Referral No.</i>	<i>Applicant/ Project Name/Address/Tax Account Number</i>	<i>Census Tract No.</i>	<i>TAZ No.</i>	<i>Land Use Code</i>	<i>No. Lots</i>	<i>No. Units</i>	<i>Gross Floor Area</i>	<i>Acreage Total</i>	<i>Residential Conversion</i>	<i>Senior Housing</i>	<i>Special Needs</i>
Under Construction	RG98-15S	Frank & Bernard Iacovangelo F & B Subdivision Bromley Road 143.02-1-21	150.00	284	210	19			57	<input type="checkbox"/>	<input type="checkbox"/>	<input type="checkbox"/>
Subtotal:			Riga			41			142.15			
Rochester												
Under Construction	RO10-9Z	John Summers North Plymouth Terrace 116 West Main Street 121.22-01-55	94	1		27	27	56500	1.51	<input type="checkbox"/>	<input type="checkbox"/>	<input type="checkbox"/>
Subtotal:			Rochester			27	27	56500	1.51			
Rush												
Approved	RU03-31ZS	Grebaer Farms Perry Hill Estates Subdivision Perry Hill Road; East River Road 212.03-1-1.3	133.00	275	210	14			52.664	<input type="checkbox"/>	<input type="checkbox"/>	<input type="checkbox"/>
Approved	RU04-15ZS	Yilmaz Yoruk Rushfield Manor Rush Henrietta Town Line Road 202.01-1-2.3	133	276	210	5			19.9	<input type="checkbox"/>	<input type="checkbox"/>	<input type="checkbox"/>
Approved	RU04-18ZS	R. T. L. Realty Land Trust Fieldstone Estates Rush Henrietta Town Line Road; East River Road 201.03-1-2.13; 210.03-1-1	133	275	210	13			45	<input type="checkbox"/>	<input type="checkbox"/>	<input type="checkbox"/>
Approved	RU05-26S	John Streeeter Streeeter Subdivision 330 Kavanaugh Road; Works Road 220.04-1-2.1; 220.04-1-2.2	133	278	210	10			107.18	<input type="checkbox"/>	<input type="checkbox"/>	<input type="checkbox"/>
Under Construction	RU06-1ZS	Harold & David Manning Rush Hills Section 2 Jeffords Road; Pinnacle Road 203.03-1-48.1	133	276	210	5			18.7	<input type="checkbox"/>	<input type="checkbox"/>	<input type="checkbox"/>

<i>Project Status</i>	<i>Referral No.</i>	<i>Applicant/ Project Name/Address/Tax Account Number</i>	<i>Census Tract No.</i>	<i>TAZ No.</i>	<i>Land Use Code</i>	<i>No. Lots</i>	<i>No. Units</i>	<i>Gross Floor Area</i>	<i>Acreage Total</i>	<i>Residential Conversion</i>	<i>Senior Housing</i>	<i>Special Needs</i>
Under Construction	RU08-12Z	Charles Salvaggio Nowack Subdivision, Section 4 8300 West Henrietta Road 219.04-1-6.111			210	7			29.6	<input type="checkbox"/>	<input type="checkbox"/>	<input type="checkbox"/>
Under Construction	RU94-29S	Richard & Rosemary Roberts Lot #1 Resubdivision in Shielaff Subdivision River Road East 219.03-1-10	133.00	277	210		14		37	<input type="checkbox"/>	<input type="checkbox"/>	<input type="checkbox"/>
Subtotal:						54	14		310.044			
Scottsville												
Under Construction	SV99-1Z	LaDieu Associates Scottsville Heights - Section 6 (Revision) Diana Drive 200.05-01-002.100;-076	147.00	240	210	19		38000	7	<input type="checkbox"/>	<input type="checkbox"/>	<input type="checkbox"/>
Subtotal:						19		38000	7			
Spencerport												
Under Construction	SP05-1ZS	Clariol Development, Inc. Erie View Landing 15 Evergreen Street 086.120-0001-001; 089.120-0001-002	149.01	466	210	19	19	45000	9.127	<input type="checkbox"/>	<input type="checkbox"/>	<input type="checkbox"/>
Approved	SP06-2ZS	Tony Collicchio Collicchio Subdivision Canalside Drive 086.120-0002-005	149.01	466	220	3	3	6300	0.942	<input type="checkbox"/>	<input type="checkbox"/>	<input type="checkbox"/>
Approved	SP10-1Z	Michael Lopresti Brockport Road Townhouses 3028 Brockport Road 086.16-5-21.1	149.01	467	210	1	10	14000	3.123	<input type="checkbox"/>	<input type="checkbox"/>	<input type="checkbox"/>
Subtotal:						23	32	65300	13.192			

Project Status	Referral No.	Applicant/ Project Name/Address/Tax Account Number	Census Tract No.	TAZ No.	Land Use Code	No. Lots	No. Units	Gross Floor Area	Acreage Total	Residential Conversion	Senior Housing	Special Needs
Sweden												
Approved	SW02-21ZS	Eileen Swartout Swartout Subdivision West Sweden Road; Capen Road 098.030-01-018			210	8	8	21000	73	<input type="checkbox"/>	<input type="checkbox"/>	<input type="checkbox"/>
Under Construction	SW03-9ZS	James Northrup Northview Subdivision (Section 1) Fourth Section Road 083.010-01-027	154.00	298	210	20	20	42000	8.24	<input type="checkbox"/>	<input type="checkbox"/>	<input type="checkbox"/>
Approved	SW05-2ZS	South Winds Subdivision South Wind Subdivision 5886 Lake Road 114.010-01-045.112	154	302	210	17	17	31000	139.12	<input type="checkbox"/>	<input type="checkbox"/>	<input type="checkbox"/>
Under Construction	SW07-4S	Jack Hassall, Sr. Highlands Senior Development (The Villas at Brandon Woods) - Section 1 Nathaniel Poole Trail & Wood Trace 084.010-01-014.114	154	473	200	13			20.67	<input type="checkbox"/>	<input checked="" type="checkbox"/>	<input type="checkbox"/>
Approved	SW08-1S	Mary & Joseph Daniels Daniels Subdivision 754 Beadle Road 099.030-01-029.1			210	7	7		77.3	<input type="checkbox"/>	<input type="checkbox"/>	<input type="checkbox"/>
Approved	SW10-13Z	Dan & Thomas Colaprete DC & TC Enterprises 5100 Sweden Walker Road 099.020-1-7.21	154	302	210	1	2	9900	5.014	<input type="checkbox"/>	<input type="checkbox"/>	<input type="checkbox"/>
Approved	SW10-19S	Joe Giorgone Sweden Farmette Subdivision Lake Road; Beadle Road 099.030-1-30; 099.030-1-31	154	302	210	6			77.23	<input type="checkbox"/>	<input type="checkbox"/>	<input type="checkbox"/>
Approved	SW10-3ZS	James Northrup Northview Subdivision - Section 2 Golden Hill Lane 083.01-1-27	154	503	210	19	19		7.8	<input type="checkbox"/>	<input type="checkbox"/>	<input type="checkbox"/>

Project Status	Referral No.	Applicant/ Project Name/Address/Tax Account Number	Census Tract No.	TAZ No.	Land Use Code	No. Lots	No. Units	Gross Floor Area	Acreage Total	Residential Conversion	Senior Housing	Special Needs
Approved	SW10-4S	Ed White Bulter Subdivision Shumway Road; Lake Road 084.03-1-16.1	154	473	210	16			92.878	<input type="checkbox"/>	<input type="checkbox"/>	<input type="checkbox"/>
Approved	SW10-5S	Ed White Lake Subdivision Shumway Road; Lake Road 084.03-1-16.21	154	473	210	5			22.629	<input type="checkbox"/>	<input type="checkbox"/>	<input type="checkbox"/>
Approved	SW11-12S	Marshall King King Subdivision Shumway Road 048.03-1-35; 048.03-1-36; 048.03-1-37; 048.03-1-38; 048.03-1-39; 048.03-1-40; 048.03-1-41; 048.03-1-42; 048.03-1-43	154	473	210	8			76.213	<input type="checkbox"/>	<input type="checkbox"/>	<input type="checkbox"/>
Approved	SW11-2ZS	Richard Mault Mault Subdivision 5425 Redman Road 083.030-1-14	154	298	210	1	51		2000	<input type="checkbox"/>	<input type="checkbox"/>	<input type="checkbox"/>
Under Construction	SW96-1S	Gary Dutton Merrill Estates Subdivision Beadle Road 098.04-1-6	154.00	298	210	11		10178	81	<input type="checkbox"/>	<input type="checkbox"/>	<input type="checkbox"/>
Under Construction	SW98-12ZS	Sodoma Farms, Inc. Campbell Road Subdivision Campbell Road 085.01-2-11.111	154.00	301	210	11		7414	22	<input type="checkbox"/>	<input type="checkbox"/>	<input type="checkbox"/>
			Sweden			143	124	121492	2703.094			
			Subtotal:									
Webster												
Under Construction	WT	Larry Panipinto Eastwood Estates Subdivision . -Section III County Line Road 081.010-01-029.110	114.00	132	210	18			14.96	<input type="checkbox"/>	<input type="checkbox"/>	<input type="checkbox"/>

<i>Project Status</i>	<i>Referral No.</i>	<i>Applicant/ Project Name/Address/Tax Account Number</i>	<i>Census Tract No.</i>	<i>TAZ No.</i>	<i>Land Use Code</i>	<i>No. Lots</i>	<i>No. Units</i>	<i>Gross Floor Area</i>	<i>Acreage Total</i>	<i>Residential Conversion</i>	<i>Senior Housing</i>	<i>Special Needs</i>
Under Construction	WT	Bary S. Barone Wood Harbor Estates - Section II Bay Road 063.190-01-003; -004	112.05	122	210	24			16.5	<input type="checkbox"/>	<input type="checkbox"/>	<input type="checkbox"/>
Under Construction	WT	Webster Green II LLC Webster Golf Tee Phase I Harmony Station 079.15-1-8.002	112.06	129	411	1	70		8.8	<input type="checkbox"/>	<input type="checkbox"/>	<input type="checkbox"/>
Under Construction	WT	Hegedom Associates Coastal View Subdivision - Section II Lake Road; Phillips Road 036.030-01-008.1	113.00	120	210	25			19.8	<input type="checkbox"/>	<input type="checkbox"/>	<input type="checkbox"/>
Under Construction	WT01-27Z	Bary S. Barone Construction Corp. Park Vista Subdivision Klem Road and Whiting Road 064.140-02-004.110	113.00	119	210	30	30		21	<input type="checkbox"/>	<input type="checkbox"/>	<input type="checkbox"/>
Under Construction	WT01-28S	Schantz Homes Wentworth Subdivision - Section I Hard Rock Road; Salt Road 080.040-01-009.113	114.00	132	210	27			19	<input type="checkbox"/>	<input type="checkbox"/>	<input type="checkbox"/>
Under Construction	WT01-3Z	Henry & John Gasbarre Providence Est., Phase II & III Route 250; Schlegel Road 050.030-01-032	113.01	121	210	21			23	<input type="checkbox"/>	<input type="checkbox"/>	<input type="checkbox"/>
Under Construction	WT01-50Z	Visca Builders, Inc. Stone Bridge Subdivision - Section 3 East of Stonegate Drive 095.050-02-008.100	114.00	365	210	28			19	<input type="checkbox"/>	<input type="checkbox"/>	<input type="checkbox"/>
Under Construction	WT04-22Z	Barone Land Development Inc. Carriage Path 080.050-1-2; 080.050-1-7.1	113.02	362	230	43	29		10.3	<input type="checkbox"/>	<input type="checkbox"/>	<input type="checkbox"/>

<i>Project Status</i>	<i>Referral No.</i>	<i>Applicant/ Project Name/Address/Tax Account Number</i>	<i>Census Tract No.</i>	<i>TAZ No.</i>	<i>Land Use Code</i>	<i>No. Lots</i>	<i>No. Units</i>	<i>Gross Floor Area</i>	<i>Acreage Total</i>	<i>Residential Conversion</i>	<i>Senior Housing</i>	<i>Special Needs</i>
Under Construction	WT04-47S	Salvator Bonacci Bonacci Subdivision Burnett Road 050.01-1-2.114	113.01	120	210	5			5.03	<input type="checkbox"/>	<input type="checkbox"/>	<input type="checkbox"/>
Under Construction	WT04-58Z	Prideland Holdings, LLC Bay Side Drive Extension Bay Side Drive 078.11-1-26	112.05	122	210	9			5.8	<input type="checkbox"/>	<input type="checkbox"/>	<input type="checkbox"/>
Under Construction	WT04-59Z	Barry Barone Cottage Brook Subdivision 1007 Klem Road 064.15-2-29	113.02	124	210	23			15.5	<input type="checkbox"/>	<input type="checkbox"/>	<input type="checkbox"/>
Under Construction	WT04-63S	Visca Builders, Inc./Nick Visca Country Meadows Phillips Road 050.01-1-67.2	113.01	120	210	20			17.4	<input type="checkbox"/>	<input type="checkbox"/>	<input type="checkbox"/>
Under Construction	WT05-48Z	Gerber Homes Briarwood Subdivision Salt Road 050.02-1-38.111	113.01	121	210	44			37.7	<input type="checkbox"/>	<input type="checkbox"/>	<input type="checkbox"/>
Under Construction	WT06-30Z	Donald Ceracchi Lake Breeze Subdivision Sections 3 Lake Road 050.01-1-55.12; 050.01-1-57.1	113.01	120	210	42			37.45	<input type="checkbox"/>	<input type="checkbox"/>	<input type="checkbox"/>
Under Construction	WT07-14ZS	Louis Sirianni 1003 Five Mile Line Road Subdivision 1003 Five Mile Line Road 079.14-1-13; 079.13-2-26	112.06	129	210	14	14		9.9	<input type="checkbox"/>	<input type="checkbox"/>	<input type="checkbox"/>
Pending Approval	WT08-14ZS	Schantz Homes, Inc. Maple Drive Patio Homes Maple Drive 078.15-1-17.1; 078.15-1-11.1	112.06	129	210	43	43		30.95	<input type="checkbox"/>	<input type="checkbox"/>	<input type="checkbox"/>

<i>Project Status</i>	<i>Referral No.</i>	<i>Applicant/ Project Name/Address/Tax Account Number</i>	<i>Census Tract No.</i>	<i>TAZ No.</i>	<i>Land Use Code</i>	<i>No. Lots</i>	<i>No. Units</i>	<i>Gross Floor Area</i>	<i>Acreage Total</i>	<i>Residential Conversion</i>	<i>Senior Housing</i>	<i>Special Needs</i>
Under Construction	WT08-8Z	Peter Landers Golden Gate Apartments/The Preserve at Wood Creek 622, 626 Ridge Road 078.160-01-040; 078.200-01-025	112.06	129	411		96		17.4	<input type="checkbox"/>	<input type="checkbox"/>	<input type="checkbox"/>
Pending Approval	WT09-10ZS	Stephen I. Fedyk Burnett Road Subdivision 264 Burnett Road 050.01-1-5	113.01	120	210	14	14		22.775	<input type="checkbox"/>	<input type="checkbox"/>	<input type="checkbox"/>
Pending Approval	WT09-13ZS	Hegedom Associates Coastal Village Subdivision Lake Road 036.03-1-8.001; 036.03-1-8.200; 036.03-1-8.2	113.01	120	210	43	43		26.13	<input type="checkbox"/>	<input type="checkbox"/>	<input type="checkbox"/>
Under Construction	WT10-12ZS	Tom Thomas The Meadows Subdivision Phillips Road; Schlegel Road 065.02-1-40; 065.02-1-43	114	126	210	127			85.5	<input type="checkbox"/>	<input type="checkbox"/>	<input type="checkbox"/>
Pending Approval	WT11-10ZS	Jim Leonardo 1078 Glen Edith Subdivision 1078 Glen Edith Drive 078.180-1-2; 078.180-1-47; 078.180-1-54; 078.180-1-55; 078.180-1-56	112.01	127	210	6			20	<input type="checkbox"/>	<input type="checkbox"/>	<input type="checkbox"/>
Pending Approval	WT11-12ZS	Stephen I. Fedyk Woods View Pond Subdivision 264 Burnett Road 050.01-1-5	113.01	120	210	14	14		22.775	<input type="checkbox"/>	<input type="checkbox"/>	<input type="checkbox"/>
Under Construction	WT99-70Z	Bramon Homes, Inc. Candlewood Park Subdivision - Section III Phillips Road/State Road; Harris Road 080.040-01-018	114.00	131	210	46			30.9	<input type="checkbox"/>	<input type="checkbox"/>	<input type="checkbox"/>
Subtotal:			Webster			667	353		537.57			

<i>Project Status</i>	<i>Referral No.</i>	<i>Applicant/ Project Name/Address/Tax Account Number</i>	<i>Census Tract No.</i>	<i>TAZ No.</i>	<i>Land Use Code</i>	<i>No. Lots</i>	<i>No. Units</i>	<i>Gross Floor Area</i>	<i>Acreage Total</i>	<i>Residential Conversion</i>	<i>Senior Housing</i>	<i>Special Needs</i>
Webster (V)												
Under Construction	WV	Barone Land Dev. Inc. Carriage Path Court Carriage Path; Orchard Street 080.05-1-22	113.02	362	210	14	14	17500	2.959	<input type="checkbox"/>	<input type="checkbox"/>	<input type="checkbox"/>
Under Construction	WV	Village Walk Townhouses Lyon Drive 080.10-1-45.1	114	131	210	21	21	25200	3.269	<input type="checkbox"/>	<input type="checkbox"/>	<input type="checkbox"/>
Subtotal:				Webster (V)		35	35	42700	6.228			
Wheatland												
Approved	WH04-16S	Henry S. Wehle Henry S. Wehle Subdivision 3063 Oatka Creek Road	147	279	210	6		3000	142	<input type="checkbox"/>	<input type="checkbox"/>	<input type="checkbox"/>
Approved	WH05-4ZS	Harold Fisher Fisher-Belcodia Subdivision Belcodia Road 198.01-1-18	147	279	210	5		15000	51.1	<input type="checkbox"/>	<input type="checkbox"/>	<input type="checkbox"/>
Approved	WH06-5S	Evan Bringley Union North Subdivision Union Street; North Road 199.01-1-5.21	147	280	210	6		18000	27.336	<input type="checkbox"/>	<input type="checkbox"/>	<input type="checkbox"/>
Approved	WH06-9S	Bruce Volkman Volkman Subdivision 2100 North Road 198.02-001-002	147	279	210	12		36000	166.954	<input type="checkbox"/>	<input type="checkbox"/>	<input type="checkbox"/>
Under Construction	WH07-8ZS	Pair of Keys LLC The Villas at Wheatland 3721 Scottsville Road 187.03-1-70.1; 187.03-1-71; 187.14-1-11	147	280	210	24		48000	7.2	<input type="checkbox"/>	<input checked="" type="checkbox"/>	<input type="checkbox"/>

<i>Project Status</i>	<i>Referral No.</i>	<i>Applicant/ Project Name/Address/Tax Account Number</i>	<i>Census Tract No.</i>	<i>TAZ No.</i>	<i>Land Use Code</i>	<i>No. Lots</i>	<i>No. Units</i>	<i>Gross Floor Area</i>	<i>Acreage Total</i>	<i>Residential Conversion</i>	<i>Senior Housing</i>	<i>Special Needs</i>
Approved	WH08-6S	Scott & Tina Stevens Stevens Subdivision Oatka Creek Road 208.01-1-1; 208.01-1-2			210	3		6000	28.2	<input type="checkbox"/>	<input type="checkbox"/>	<input type="checkbox"/>
Approved	WH10-IS	Verhulst Brothers Inc. VerHulst Brothers Subdivision 1077 Beulah Road 183.04-2-1	147	279	210	5			201	<input type="checkbox"/>	<input type="checkbox"/>	<input type="checkbox"/>
Subtotal:			Wheatland			61		126000	623.79			
Total:						8457	7263	4984759	12458.233			
Retail Commercial												
Chili												
Approved	CI01-63	Fallone Enterprises Towne Plaza 4390 Buffalo Road 131.20-1-22.11	145.02	217	400			18000		<input type="checkbox"/>	<input type="checkbox"/>	<input type="checkbox"/>
Approved	CI09-2ZS	Titan Rock, LLC Retail/Office Building 4354, 4345 Buffalo Road 131.16-4-19; 131.16-4-20	145.05	518	400			23714	1.701	<input type="checkbox"/>	<input type="checkbox"/>	<input type="checkbox"/>
Approved	CI11-14Z	Aldo Lepore Chili Liquor Store Addition 3210 Chili Avenue 146.09-2-6.2	146	435	400	1		8517	2.283	<input type="checkbox"/>	<input type="checkbox"/>	<input type="checkbox"/>
Subtotal:			Chili			1		50231	3.984			
Fairport												
Approved	FP05-4Z	Dom Calabrese 80 North Main Street 80 North Main Street 153.09-4-38	118	158	400	1	1	10350	0.493	<input type="checkbox"/>	<input type="checkbox"/>	<input type="checkbox"/>

Project Status	Referral No.	Applicant/ Project Name/Address/Tax Account Number	Census Tract No.	TAZ No.	Land Use Code	No. Lots	No. Units	Gross Floor Area	Acreage Total	Residential Conversion	Senior Housing	Special Needs
Approved	FP10-3Z	Donald Payne, Farmington Lawn Care Country Max 897 Turk Hill Road 153.13-1-78.1	118	158	400	1		20000	5.161	<input type="checkbox"/>	<input type="checkbox"/>	<input type="checkbox"/>
Gates			Fairport			2	1	30350	5.654			
Under Construction	GT05-7Z	Gallina Development Corp. Elmgrove Crossing Retail Center Elmgrove Road; Mile Crossing Blvd. 118.070-01-002; 118.070-01-003	142.04	233	543			52000	7.8	<input type="checkbox"/>	<input type="checkbox"/>	<input type="checkbox"/>
Pending Approval	GT11-20Z	Westlake Development Advance Auto 485-507 Spencerport Road 104.130-1-7.211	142.03	438	430	1		6124	0.901	<input type="checkbox"/>	<input type="checkbox"/>	<input type="checkbox"/>
Pending Approval	GT11-35Z	James Gizzi Commercial Building 2997 Buffalo Road 118.150-1-52; 118.150-1-53	142.02	236	400	2		7350	1.58	<input type="checkbox"/>	<input type="checkbox"/>	<input type="checkbox"/>
Greece			Gates			3		65474	10.281			
Pending Approval	GR03-19Z	Marisa Congiolaro The DeMay Landmark Inn 3561 Latta Road 44.04-01-001	135.04	249	421	1		6080	1	<input type="checkbox"/>	<input type="checkbox"/>	<input type="checkbox"/>
Approved	GR03-45Z	4110 West Ridge LLC Rezoning 4046-4178 West Ridge Road 073.01-2-31; 073.01-2-60	135.06	252	400			167000	21.59	<input type="checkbox"/>	<input type="checkbox"/>	<input type="checkbox"/>
Under Construction	GR03-52Z	Tom J. Thomas Greece Retail Center North Greece Road; Manitou Road 073.01-02-031; 073.01-02-064.12	135.06	252	400	1		167000	22	<input type="checkbox"/>	<input type="checkbox"/>	<input type="checkbox"/>

<i>Project Status</i>	<i>Referral No.</i>	<i>Applicant/ Project Name/Address/Tax Account Number</i>	<i>Census Tract No.</i>	<i>TAZ No.</i>	<i>Land Use Code</i>	<i>No. Lots</i>	<i>No. Units</i>	<i>Gross Floor Area</i>	<i>Acreage Total</i>	<i>Residential Conversion</i>	<i>Senior Housing</i>	<i>Special Needs</i>
Approved	GR04-9Z	Jeff and Serena Barry Rezoning 1400 Edgemere Drive 035.09-1-20; 035.09-1-19; 035.09-1-76; 035.09-1-77; 035.09-1-21; 035.09-1-22	134.02	243	418	1	38	27500	0.9	<input type="checkbox"/>	<input type="checkbox"/>	<input type="checkbox"/>
Under Construction	GR06-6ZZ	Widewaters Group, Inc. Wal-Mart Stores, Inc. 3800 Dewey Avenue 061.10-1-1	137.02	453	453	1		188700		<input type="checkbox"/>	<input type="checkbox"/>	<input type="checkbox"/>
Under Construction	GR07-19Z	Joseph Scuderi Wal-Mart Stores, Inc. 3800 Dewey Avenue 060.10-1-1	137.02	453	453			149821	24.17	<input type="checkbox"/>	<input type="checkbox"/>	<input type="checkbox"/>
Under Construction	GR08-7Z	Benderson Dev. Co., LLC Multi-Tenant Retail/Restaurant Building 3188-3196 Latta Road 045.03-1-9; 045.03-1-3; 045.03-1-4; 045.03-1-5; 045.03-1-10	135.04		400			54322	9.5	<input type="checkbox"/>	<input type="checkbox"/>	<input type="checkbox"/>
Approved	GR10-5ZZ	4320 West Ridge, LLC Commercial Development 4320 West Ridge Road 073.01-1-2-1; 073.01-1-3; 073.01-1-4; 073.01-1-5; 073.01-1-6; 073.01-1-7; 073.01-2-63; 073.01-2-64.111; 073.01-2-64.12; 073.01-2-64.2	135.06	252	400		1	390000	67.1	<input type="checkbox"/>	<input type="checkbox"/>	<input type="checkbox"/>
			<i>Subtotal:</i>				4	1150423	146.26			
Henrietta												
Under Construction	HR04-13Z	Dale Scutti Jay Scutti Plaza South R.O. Hylan Drive 161.120-01-009	131.04	414	400	1	1	7200	13816	<input type="checkbox"/>	<input type="checkbox"/>	<input type="checkbox"/>
Approved	HR05-9Z	Benderson Development Market Square 700, 780, 790 Jefferson Road 162.05-1-3.41; 162.05-1-3.42; 162.05-1-3.2; 162.05-1-3.3; 162.05-1-3.11	131.04	206	450	1		107535	43.2	<input type="checkbox"/>	<input type="checkbox"/>	<input type="checkbox"/>

<i>Project Status</i>	<i>Referral No.</i>	<i>Applicant/ Project Name/Address/Tax Account Number</i>	<i>Census Tract No.</i>	<i>TAZ No.</i>	<i>Land Use Code</i>	<i>No. Lots</i>	<i>No. Units</i>	<i>Gross Floor Area</i>	<i>Acreage Total</i>	<i>Residential Conversion</i>	<i>Senior Housing</i>	<i>Special Needs</i>
Approved	HR06-18Z	Dan Slater Restaurant Pad 3333 West Henrietta Road 161.07-1-9	131.04	205	421			8000	48	<input type="checkbox"/>	<input type="checkbox"/>	<input type="checkbox"/>
Approved	HR07-19Z	Marketview Commons, LLC Marketview Commons 2065-2087 East Henrietta Road 162.14-1-10; 162.14-1-009	131.04	209	400	1		33500	4.32	<input type="checkbox"/>	<input type="checkbox"/>	<input type="checkbox"/>
Under Construction	HR07-6Z	Matt Oates Market Square - Phase 2 Jefferson Road 161.08-1-21	131.04	206	400	1	4	194650	35.46	<input type="checkbox"/>	<input type="checkbox"/>	<input type="checkbox"/>
Approved	HR07-7Z	George Bethlenny East Henrietta Commons 2160 East Henrietta Road 162.18-2-3; 162.18-2-4; 162.18-2-5	131.01	419	400	1	2	48520	7.014	<input type="checkbox"/>	<input type="checkbox"/>	<input type="checkbox"/>
Under Construction	HR08-7Z	Real McKeever, LLC Jay Scutti Plaza South R.O. 1000 Hylan Drive 161.12-1-9			400	1	1	7200	13.03	<input type="checkbox"/>	<input type="checkbox"/>	<input type="checkbox"/>
Approved	HR09-10Z	Ted Hosmer Enterprises, Inc. Hosmer Nursery Building Expansion 1249 Lehigh Station Road 175.16-1-5.1			473	1		14220	11.1	<input type="checkbox"/>	<input type="checkbox"/>	<input type="checkbox"/>
Approved	HR10-7Z	Ted Hosmer Enterprises, Inc. Hosmer Nursery Building Expansion 1249 Lehigh Station Road 175.16-1-5.1; 175.16-1-6; 175.16-1-7.12			400	1		14220	11.1	<input type="checkbox"/>	<input type="checkbox"/>	<input type="checkbox"/>
Approved	HR11-15Z	Mark Mascia The Shops at Brighton Henrietta Town Line Road 2489, 2491, 2499, 2507; 300 Brighton Henrietta Town Line Road; Systems Road 149.18-1-6; 149.18-1-7; 149.18-1-8; 149.18-1-9; 149.18-1-10; 149.18-1-19	131.01	416	400	1	1	17830	1.758	<input type="checkbox"/>	<input type="checkbox"/>	<input type="checkbox"/>

<i>Project Status</i>	<i>Referral No.</i>	<i>Applicant/ Project Name/Address/Tax Account Number</i>	<i>Census Tract No.</i>	<i>TAZ No.</i>	<i>Land Use Code</i>	<i>No. Lots</i>	<i>No. Units</i>	<i>Gross Floor Area</i>	<i>Acreage Total</i>	<i>Residential Conversion</i>	<i>Senior Housing</i>	<i>Special Needs</i>
Pending Approval	HR11-7Z	James A. Boglioli, Esq. Fitness Center & 2 Proposed Retail Buildings 100 Marketplace Drive 162.09-1-1.1; 162.09-1-1.2; 162.09-1-1.23	131.04	414	400	1		63550	12.162	<input type="checkbox"/>	<input type="checkbox"/>	<input type="checkbox"/>
Subtotal:			Henrietta			10	9	516425	14003.144			
Honeoye Falls												
Under Construction	HF10-1ZS	Monroe Village Associates Tractor Supply Store 201 West Main Street 228.11-1-75.411	124	273	400	1		19000	3.32	<input type="checkbox"/>	<input type="checkbox"/>	<input type="checkbox"/>
Subtotal:			Honeoye Falls			1		19000	3.32			
Irondequoit												
Approved	IR08-13Z	COMIDA/Bersin Properties, LLC Medley Centre Redevelopment & Renovation & Rezoning 1, 100, 101, 200, 285; 1665, 1733, 2140, 388, 392 Medley Centre Parkway; East Ridge Road; North Goodman Street; Tiam 092.05-1-9; 092.05-1-16; 092.05-1-17; 092.05-1-18; 092.05-1-19;			400				57	<input type="checkbox"/>	<input type="checkbox"/>	<input type="checkbox"/>
Pending Approval	IR11-6Z	Mike Nolan, I-Square LLC I-Square 633.651.667.687.691; 3.4.11.12.20.28; 5.11 Titus Avenue; Union Park; Stranahan Park 076.15-6-12; 076.15-6-23; 076.15-6-11; 076.15-6-12; 076.15-6-16; 076.15-6-19; 076.15-6-21 thru 076.15-6-32	106.02	105	400	16		87200	2.2	<input type="checkbox"/>	<input type="checkbox"/>	<input type="checkbox"/>
Subtotal:			Irondequoit			16		87200	59.2			
Ogden												
Approved	OG04-1ZS	Steve Licciardello Convenience Store 2600 Nichols Street 087.1990-03-5.1	149.01	287	450	1		5900	0.837	<input type="checkbox"/>	<input type="checkbox"/>	<input type="checkbox"/>
Pending Approval	OG11-5ZS	Joseph Gizzi Buffalo Road Plaza 4165; 2160 Buffalo Road; Westside Drive 132.01-3-15; 132.01-3-18	149.04	521	400	1	1	12355	2.9	<input type="checkbox"/>	<input type="checkbox"/>	<input type="checkbox"/>

Project Status	Referral No.	Applicant/ Project Name/Address/Tax Account Number	Census Tract No.	TAZ No.	Land Use Code	No. Lots	No. Units	Gross Floor Area	Acreage Total	Residential Conversion	Senior Housing	Special Needs
Parma												
		Subtotal:	Ogden			2	1	18255	3.737			
Pending Approval	PM11-11ZS	Dannie Holdings, LLC Doan Chevrolet Resubdivision/Site Plan Review 5035, 5039, 4054, 5047; 1821, 1825 Ridge Road West; North Union Street 072.01-1-32; 072.01-1-31; 072.01-1-30; 072.01-1-29; 072.01-1-15; 072.01-1-16	148.02	469	431	6		37216	11.348	<input type="checkbox"/>	<input type="checkbox"/>	<input type="checkbox"/>
Subtotal:			Parma			6		37216	11.348			
Penfield												
Under Construction	PN08-18Z	John DiMarco II Bay Towne Plaza Redevelopment Preliminary 1900 Empire Blvd. 093.02-1-23.11			451			8300	33.64	<input type="checkbox"/>	<input type="checkbox"/>	<input type="checkbox"/>
Under Construction	PN08-48ZS	Jerry Watkins Lloyd's Commons Retail Space 2164 Fairport-Nine Mile Point Road 140.01-02-70.1			400	1	1	16000	2.7	<input type="checkbox"/>	<input type="checkbox"/>	<input type="checkbox"/>
Pending Approval	PN09-3Z	John DiMarco, II Bay Towne Expansion 1900 Empire Blvd. 092.02-1-23.11	115.01	367	451	1		8300	33.64	<input type="checkbox"/>	<input type="checkbox"/>	<input type="checkbox"/>
Under Construction	PN10-1Z	Jonny Yuan Royal Dynasty Restaurant 1763 Empire Blvd. 093.15-1-66	115.01	133	421			5000	1.3	<input type="checkbox"/>	<input type="checkbox"/>	<input type="checkbox"/>
Subtotal:			Penfield			2	1	37600	71.28			

<i>Project Status</i>	<i>Referral No.</i>	<i>Applicant/ Project Name/Address/Tax Account Number</i>	<i>Census Tract No.</i>	<i>TAZ No.</i>	<i>Land Use Code</i>	<i>No. Lots</i>	<i>No. Units</i>	<i>Gross Floor Area</i>	<i>Acreage Total</i>	<i>Residential Conversion</i>	<i>Senior Housing</i>	<i>Special Needs</i>
<u>Rochester</u>												
Under Construction	RO08-10Z	Lynn Sullivan ABVI-Goodwill Centennial Campus Improvements 422-546; 429-455 South Clinton Avenue 121.48-1-4.2; 121.48-1-8; 121.48-1-9; 121.48-1-10; 121.48-1-11; 121.48-1-12; 121.48-1-13.1; 121.48-1-14; 121.48-1-15; 121.48-1-16; 121.48-1-46.1			400	11		173802	6.3	<input type="checkbox"/>	<input type="checkbox"/>	<input type="checkbox"/>
Under Construction	RO10-5Z	Frederick Rainaldi Culver Road Armory Redevelopment 145; 56 Culver Road; Hinsdale Street 122.61-1-18; 121.68-3-1	37	80	400	2		100000	11.23	<input type="checkbox"/>	<input type="checkbox"/>	<input type="checkbox"/>
			Subtotal:			13		273802	17.53			
<u>Rush</u>												
Pending Approval	RU09-15Z	Naveed Hussain Rush Mart 5946 East Henrietta Road 213.11-1-36	133	276	400	1		8024	1.4	<input type="checkbox"/>	<input type="checkbox"/>	<input type="checkbox"/>
Pending Approval	RU10-2Z	Naveed and Arooj Hussain Rush Mart 5946 East Henrietta Road 213.11-1-36	133	276	400	1		8024	1.4	<input type="checkbox"/>	<input type="checkbox"/>	<input type="checkbox"/>
			Subtotal:			2		16048	2.8			
<u>Sweden</u>												
Approved	SW11-11Z	David Bentley Bentley Brothers, Inc. 5605 Brockport Spencerport Road 084.020-1-38	154	473	400	1	1	6025	1.348	<input type="checkbox"/>	<input type="checkbox"/>	<input type="checkbox"/>
			Subtotal:			1	1	6025	1.348			

<i>Project Status</i>	<i>Referral No.</i>	<i>Applicant/ Project Name/Address/Tax Account Number</i>	<i>Census Tract No.</i>	<i>TAZ No.</i>	<i>Land Use Code</i>	<i>No. Lots</i>	<i>No. Units</i>	<i>Gross Floor Area</i>	<i>Acreage Total</i>	<i>Residential Conversion</i>	<i>Senior Housing</i>	<i>Special Needs</i>
Webster												
Under Construction	WT	McDonald's Crosstown Center "McDonald's" 1135 Ridge Road 079.16-1-22.005	112.06	129	400	1		4200	1	<input type="checkbox"/>	<input type="checkbox"/>	<input type="checkbox"/>
Under Construction	WT03-1Z	Anthony DiMarzo Webster Woods Commercial Use Ridge Road; Five Mile Line Road 079.180-01-069.11	112.06	129	400	4		76000	8.2	<input type="checkbox"/>	<input type="checkbox"/>	<input type="checkbox"/>
Approved	WT07-20Z	Stephen Leaty Wegman's Building Expansion 900 Holt Road 079.12-1-6.211	114	131	400	1		45420	28.8	<input type="checkbox"/>	<input type="checkbox"/>	<input type="checkbox"/>
Subtotal:			Webster			6		125620	38			
Total:						69	52	2433669	14377.886			
Total:						8678	8379	30929.69	11984081			

Table D

Cumulative Status of Rezonings - Potential Development: 2003-2011

TABLE D. Cumulative Status of Rezoning - Potential Development: 2003-2011

Project Status	Referral No.	Applicant/ Project Name/Address/Tax Account Number	Census Tract No.	TAZ No.	Land Use Code	No. Lots	No. Units	Gross Floor Area	Acreage Total	Residential Conversion	Senior Housing	Special Needs
<u>Industrial</u>												
<u>Riga</u>												
Approved	RG10-6Z	Kevin Naughton Rezoning Buffalo Road; Parrish Road 142.03-1-4.1	150	283	700				52	<input type="checkbox"/>	<input type="checkbox"/>	<input type="checkbox"/>
						Subtotal:			52			
						Total:		Industrial	52			
<u>Non Retail Commercial</u>												
<u>Greece</u>												
Approved	GR11-59Z	Path Stone Dev. Corp. Rezoning 1230 Long Pond Road 074.14-2-5	140.03	454	411	1	96	101000	8	<input type="checkbox"/>	<input checked="" type="checkbox"/>	<input type="checkbox"/>
						Subtotal:		Greece	8			
<u>Rochester</u>												
Pending Approval	RO11-2Z	Vincent Diraimo Rezoning 419, 427 Latta Road 047.61-1-28.001; 047.61-1-29.000	85	259	400	2	36		2.47	<input type="checkbox"/>	<input type="checkbox"/>	<input type="checkbox"/>
						Subtotal:		Rochester	2.47			
						Total:		Non Retail Commerc	10.47			

Project Status	Referral No.	Applicant/ Project Name/Address/Tax Account Number	Census Tract No.	TAZ No.	Land Use Code	No. Lots	No. Units	Gross Floor Area	Acreage Total	Residential Conversion	Senior Housing	Special Needs
<u>Other</u>												
<u>Greece</u>												
Approved	GR07-27Z	John L. DiMarco, II Rezoning 4320 West Ridge Road 073.01-2-63; 073.01-2-64.111; 073.01-2-64.12; 073.01-2-64.2; 073.01-2-68; 073.01-1-2.1; 073.01-1-2.3; 073.01-1-2.4; 073.01-1-2.5; 073.01-1-2.6; 073.01-1-2.7	135.06	252					67.1	<input type="checkbox"/>	<input type="checkbox"/>	<input type="checkbox"/>
Approved	GR08-2Z	Town of Greece Town Board Rezoning Lond Pond Road to Manitou Road	141.04						513	<input type="checkbox"/>	<input type="checkbox"/>	<input type="checkbox"/>
			Subtotal:			Greece			580.1			
<u>Ogden</u>												
Pending Approval	OG07-12Z	Forest Creek Equity Corp. Rezoning Brockport-Spencerport Road 085.040-0002-010; 085.020-0003-015	149.03	286					26.79	<input type="checkbox"/>	<input type="checkbox"/>	<input type="checkbox"/>
Pending Approval	OG10-13Z	Christopher Wilcox Rezoning Brockport Spencerport Road 085.04-3-4.113	149.01	467		1			12.6	<input type="checkbox"/>	<input type="checkbox"/>	<input type="checkbox"/>
			Subtotal:			Ogden			39.39			

TABLE D. Cumulative Status of Rezoning - Potential Development: 2003-2011

Project Status	Referral No.	Applicant/ Project Name/Address/Tax Account Number	Census Tract No.	TAZ No.	Land Use Code	No. Lots	No. Units	Gross Floor Area	Acresage Total	Residential Conversion	Senior Housing	Special Needs
<u>Parma</u>												
Approved	PM09-4Z	K & K Ventures Rezoning 4618 Ridge Road West 072.02-2-4	148.02	297					23.17	<input type="checkbox"/>	<input type="checkbox"/>	<input type="checkbox"/>
Subtotal:			Parma						23.17			
<u>Pittsford</u>												
Approved	PT09-5Z	St. John Fisher College Rezoning 3690 East Avenue 138.19-1-1	122.01	175	613				60	<input type="checkbox"/>	<input type="checkbox"/>	<input type="checkbox"/>
Subtotal:			Pittsford						60			
Total:			Other			1			702.66			
<u>Residential</u>												
<u>Greece</u>												
Approved	GR10-53Z	Charles P. Lissow Rezoning 500 Elmgrove Road 088.04-4-8; 088.04-4-9	141.04	460	411	1	24		7.5	<input type="checkbox"/>	<input checked="" type="checkbox"/>	<input type="checkbox"/>
Subtotal:			Greece			1	24		7.5			

TABLE D. Cumulative Status of Rezoning - Potential Development: 2003-2011

Project Status	Referral No.	Applicant/ Project Name/Address/Tax Account Number	Census Tract No.	TAZ No.	Land Use Code	No. Lots	No. Units	Gross Floor Area	Acreage Total	Residential Conversion	Senior Housing	Special Needs
<u>Penfield</u>												
Approved	PN11-46Z	Town of Penfield Rezoning 2200-2332 Fairport Nine Mile Point Road 139.08-1-59; 139.08-1-60; 139.08-1-61; 139.08-1-62; 139.08-1-3; 139.08-1-64; 139.08-1-65; 139.08-1-66; 139.08-1-67	115.05	151	210	6			6.86	<input type="checkbox"/>	<input type="checkbox"/>	<input type="checkbox"/>
Approved	PN11-47Z	Town of Penfield Rezoning 2092-2124 Penfield Road 140.01-2-64; 140.01-2-63; 140.01-2-62; 140.01-2-61; 140.01-2-60; 140.01-2-59	116.01	372	210	9	9		4.05	<input type="checkbox"/>	<input type="checkbox"/>	<input type="checkbox"/>
						Subtotal:	15	9	10.91			
						Total:	16	33	18.41			
<u>Retail Commercial</u>												
<u>Greece</u>												
Approved	GR03-45Z	4110 West Ridge LLC Rezoning 4046-4178 West Ridge Road 073.01-2-31; 073.01-2-60	135.06	252	400			167000	21.59	<input type="checkbox"/>	<input type="checkbox"/>	<input type="checkbox"/>
Approved	GR04-9Z	Jeff and Serena Barry Rezoning 1400 Edgemere Drive 035.09-1-20; 035.09-1-19; 035.09-1-76; 035.09-1-77; 035.09-1-21; 035.09-1-22	134.02	243	418	1	38	27500	0.9	<input type="checkbox"/>	<input type="checkbox"/>	<input type="checkbox"/>
						Subtotal:	1	38	194500	22.49		
						Total:	1	38	194500	22.49		
						Total:	21	203	806.03	295500		

TABLE D. Cumulative Status of Rezoning - Potential Development: 2003-2011

Table E

Potential Development: 2012-2014

TABLE E. Potential Development: 2012-2014

Project Name/Address/Tax Account Number	Census Tract No.	TAZ No.	Land Use Code	No. Lots	No. Units	Gross Floor Area	Acreage Total	Residential Conversion	Senior Housing	Special Needs
<u>Commercial</u>										
<u>Rochester</u>										
Block F 420 E. Main Street 106.80-2-9.01	94.01	7	438				1.5	<input type="checkbox"/>	<input type="checkbox"/>	<input type="checkbox"/>
Subtotal:				Rochester			1.5			
Total:				Commercial			1.5			
<u>Mixed Use</u>										
<u>Brighton</u>										
Winfield Park (362 Apts./40 Sr. Apts./81 Townhouses/93 Single Family Homes/325,000 SF Office) Brighton Henrietta Town Line Road 149.15-1-39; 149.15-1-38	130.01	201	210/3/11/41/46 4	576		325000	135	<input type="checkbox"/>	<input checked="" type="checkbox"/>	<input type="checkbox"/>
Subtotal:				Brighton			135			
<u>Ogden</u>										
Unknown - Commercial/Industrial Building 111 Whittier Road 117.04-3-4.11	149.04	291	400/700	1	1	300000	46	<input type="checkbox"/>	<input type="checkbox"/>	<input type="checkbox"/>
Subtotal:				Ogden			46			
<u>Rochester</u>										
Midtown Tower Mixed Use Development 275 E. Main Street, Rochester, NY 14604 121.24-1-8.002	94.02	7	453	1			7	<input type="checkbox"/>	<input type="checkbox"/>	<input type="checkbox"/>

Project Name/Address/Tax Account Number	Census Tract No.	TAZ No.	Land Use Code	No. Lots	No. Units	Gross Floor Area	Acres Total	Residential Conversion	Senior Housing	Special Needs
Mixed Use Development 151 Mt. Hope Avenue, Rochester, NY 14620 121.47-1-44.0	32.00	513	330				1.91	<input type="checkbox"/>	<input type="checkbox"/>	<input type="checkbox"/>
Mixed Use Development 67, 89 Canal Street, Rochester, NY 14608 120.36-2-1.00; 120.36-2-2.00	96.00	19	449	2			1.7	<input type="checkbox"/>	<input type="checkbox"/>	<input type="checkbox"/>
Subtotal:				Rochester	3		10.61			
Webster										
Webster Golf Tees Mixed Use Site 1041 Ridge Road 079.15-1-8.001	112.06	129	400	1	7	49400	9.6	<input type="checkbox"/>	<input type="checkbox"/>	<input type="checkbox"/>
Subtotal:				Webster	7	49400	9.6			
Total:				Mixed Use	5	674400	201.21			
Non Retail Commercial										
Brockport										
Doctor's Offices Lakeside Memorial Hospital 156 West Avenue 068.08-1-1	152.00	474	465	1	1			<input type="checkbox"/>	<input type="checkbox"/>	<input type="checkbox"/>
Subtotal:				Brockport	1					
Sweden										
Plumbing Business Eisenhauer Drive 084.04-1-25.005	154.00	505	330	1	1	10000	11.5	<input type="checkbox"/>	<input type="checkbox"/>	<input type="checkbox"/>
Subtotal:				Sweden	1	10000	11.5			

TABLE E. Potential Development: 2012-2014

Project Name/Address/Tax Account Number	Census Tract No.	TAZ No.	Land Use Code	No. Lots	No. Units	Gross Floor Area	Acreage Total	Residential Conversion	Senior Housing	Special Needs
Recreation & Entertainment										
Chili										
Turkish Society 675, 677 Beahan Road 134.15-1-12; 134.15-1-13	145.04	434	534					<input type="checkbox"/>	<input type="checkbox"/>	<input type="checkbox"/>
Subtotal: Chili										
Riga										
Blizzard Ridge Snow Tubing Park 329 South Sanford Road 155.02-1-7.1	150.00	283	500	1			30	<input type="checkbox"/>	<input type="checkbox"/>	<input type="checkbox"/>
Subtotal: Riga										
Total: Recreation & Entertainment										
Residential										
Chili										
Union Square Luxury Apartments 85 Union Square Blvd. 144.08-1-6.12	145.05	217	411					<input type="checkbox"/>	<input type="checkbox"/>	<input type="checkbox"/>
Subtotal: Chili										
Greece										
Path Stone Senior Citizen Apartments 1230 Long Pond Road	140.03	411	411		90	90000	8.5	<input type="checkbox"/>	<input checked="" type="checkbox"/>	<input type="checkbox"/>

TABLE E. Potential Development: 2012-2014

Project Name/Address/Tax Account Number	Census Tract No.	TAZ No.	Land Use Code	No. Lots	No. Units	Gross Floor Area	Acreage Total	Residential Conversion	Senior Housing	Special Needs
Irondequoit										
	Greece			90	90000	8.5				
Subtotal:										
Lighthouse Pointe Marina Drive; Pattonwood Drive	101.00	97	210		500	70		<input type="checkbox"/>	<input type="checkbox"/>	<input type="checkbox"/>
Subtotal:					500	70				
Parma										
	Irondequoit									
Subtotal:										
North Parma Station 949 Hilton Parma Corners Road 032.03-1-4.1	148.04	523	411			66.07		<input type="checkbox"/>	<input checked="" type="checkbox"/>	<input type="checkbox"/>
Subtotal:						66.07				
Penfield										
	Parma									
Subtotal:										
Ashlyn Rise 85 Fellows Road; 2353 Penfield Road 140.02-1-58.2; 140.01-1-65	115.05	151	210	36		29.7		<input type="checkbox"/>	<input type="checkbox"/>	<input type="checkbox"/>
Baird Road Subdivision 1813, 1817 Baird Road 124.01-2-28; 124.01-2-29	115.04	146	210	23		13.6		<input type="checkbox"/>	<input type="checkbox"/>	<input type="checkbox"/>
Ellison Heights Phase 2 1200A Penfield Road 123.19-1-26.11	116.04	143	411		180	18.92		<input type="checkbox"/>	<input type="checkbox"/>	<input type="checkbox"/>
Subtotal:				59	180	62.22				

<i>Project Name/Address/Tax Account Number</i>	<i>Census Tract No.</i>	<i>TAZ No.</i>	<i>Land Use Code</i>	<i>No. Lots</i>	<i>No. Units</i>	<i>Gross Floor Area</i>	<i>Acreeage Total</i>	<i>Residential Conversion</i>	<i>Senior Housing</i>	<i>Special Needs</i>
<u>Perinton</u>										
Basin View Subdivision 59 Thornell Road 179.09-2-24	117.05	169	210	12	12		9.8	<input type="checkbox"/>	<input type="checkbox"/>	<input type="checkbox"/>
Pride Mark Development Pittsford Palmyra Road 180.08-1-3.111	117.07	165	210				39.94	<input type="checkbox"/>	<input checked="" type="checkbox"/>	<input type="checkbox"/>
				<i>Subtotal:</i>	12	12	49.74			
<u>Pittsford (V)</u>										
Westport Crossing 75 Monroe Avenue 151.18-1-51.1	123.01	386	411	1	165		7	<input type="checkbox"/>	<input type="checkbox"/>	<input type="checkbox"/>
				<i>Subtotal:</i>	1	165	7			
<u>Webster</u>										
Webster Golf Tee Harmony Station 079.15-1-8.003	112.06	129	411	1	120		10	<input type="checkbox"/>	<input checked="" type="checkbox"/>	<input type="checkbox"/>
				<i>Subtotal:</i>	1	120	10			
				<i>Total:</i>	73	1067	90000	273.53		
<u>Retail Commercial</u>										
<u>Brockport</u>										
Strip Plaza 22 North Main Street 069.45-1-1	153.02	470	465	1	1		1.7	<input type="checkbox"/>	<input type="checkbox"/>	<input type="checkbox"/>

Project Name/Address/Tax Account Number	Census Tract No.	TAZ No.	Land Use Code	No. Lots	No. Units	Gross Floor Area	Acreage Total	Residential Conversion	Senior Housing	Special Needs
<u>Greece</u>										
		Brockport		1	1		1.7			
Greece Ridge Center Mall 271 Greece Ridge Center Drive 074.19-1-6	141.02	459	400			33000	9.8	<input type="checkbox"/>	<input type="checkbox"/>	<input type="checkbox"/>
<u>Penfield</u>										
		Greece				33000	9.8			
Bay Towne Plaza Expansion 1900 Empire Blvd. 093.02-1-23.11	115.01	133	453	1		240000		<input type="checkbox"/>	<input type="checkbox"/>	<input type="checkbox"/>
<u>Unknown</u>										
<u>Brockport</u>										
		Penfield		1		240000				
60 Clinton 60 Clinton Street 068.52-2-1.1	153.02	300		1	1			<input type="checkbox"/>	<input type="checkbox"/>	<input type="checkbox"/>
<u>Vacant Land</u>										
		Brockport		1	1					
		Unknown		1	1					
<u>Total:</u>										
		Retail Commercial		2	1	273000	11.5			

Project Name/Address/Tax Account Number	Census		Land Use Code	No. Lots	No. Units	Gross Floor Area	Acreage Total	Residential Conversion	Senior Housing	Special Needs
	Tract No.	TAZ No.								
<u>East Rochester</u>										
East Linden Estate 237-241 East Linden 139.62-3-5.1	121.00	172	311				1.9	<input type="checkbox"/>	<input checked="" type="checkbox"/>	<input type="checkbox"/>
<u>Rochester</u>										
Photech Site Infrastructure Improvement 1000 Driving Park Avenue 090.63-1-1	18.00	45	350	3	219000		12.48	<input type="checkbox"/>	<input type="checkbox"/>	<input type="checkbox"/>
Subtotal:		East Rochester					1.9			
Subtotal:		Rochester		3	219000		12.48			
Total:		Vacant Land		3	219000		14.38			
Total:				87	543.62		1266400			

Maps

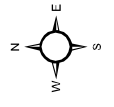
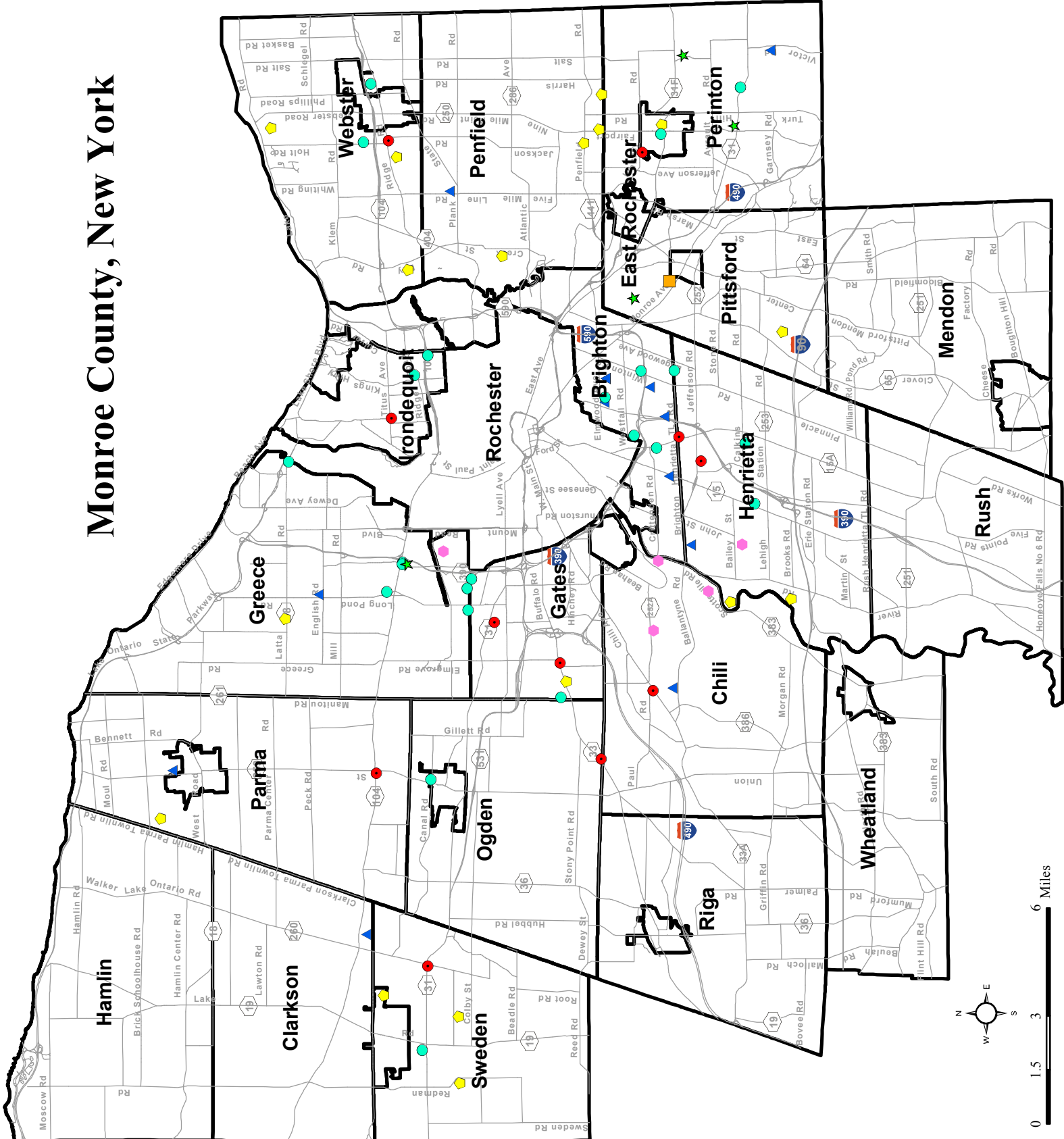
2011 Major Development Projects

Monroe County, New York

- Type of Development**
- Community Service
 - Industrial
 - Non Retail Commercial
 - Other
 - Recreation & Entertainment
 - Residential
 - Retail Commercial



Source: Monroe County Development Review Projects Database.
 This map is for GENERAL PLANNING PURPOSE ONLY and is provided without guarantee for any specific or implied use.
 Map prepared by Monroe County Department of Planning and Development.
 Date: April, 2012.



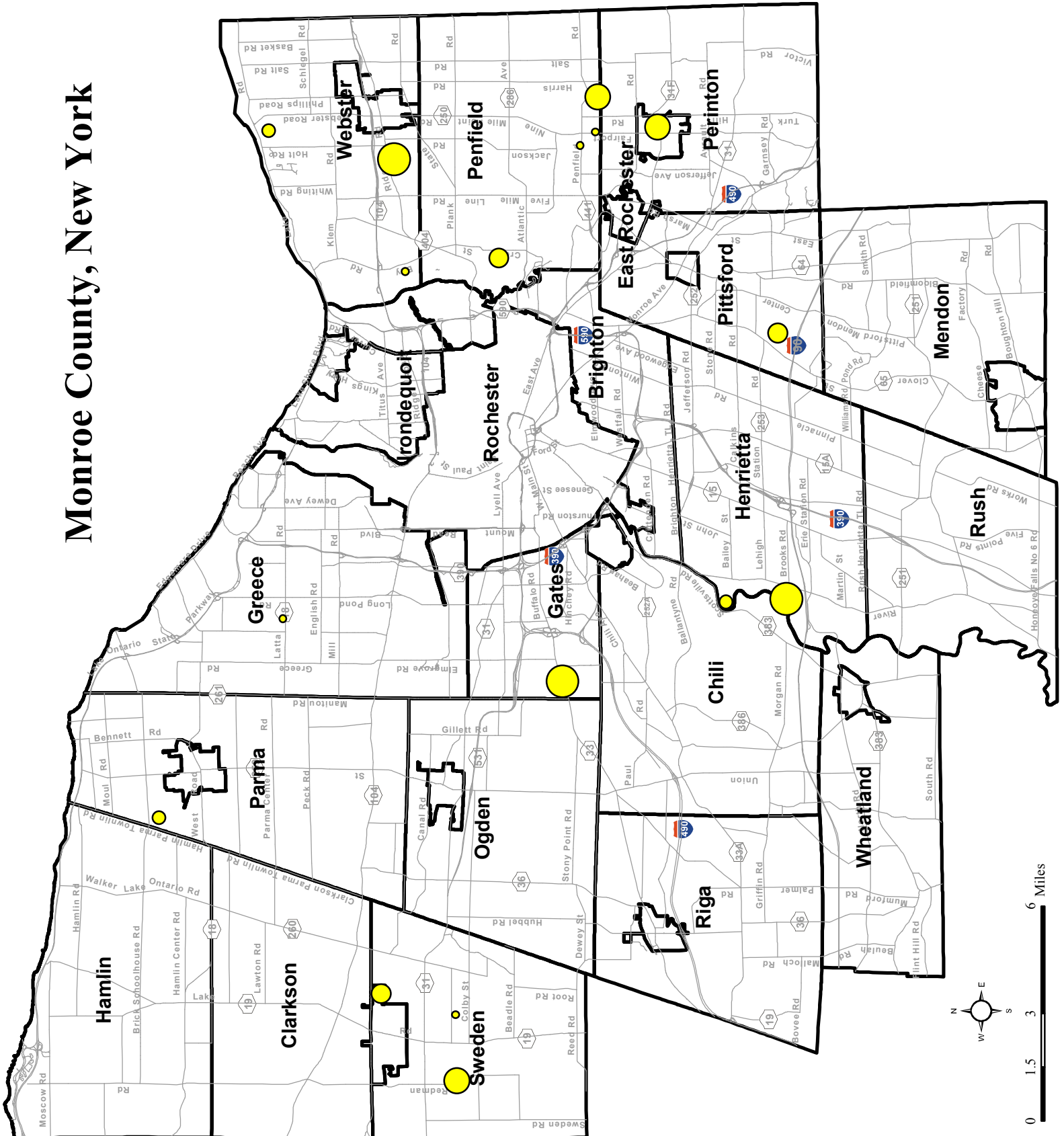
Monroe County, New York

2011 Major Residential Projects*

Residential Units or Lots

- 6 - 9
- 10 - 25
- 26 - 40
- 41 - 58
- 59 - 82

*Minimum of 5 units or lots




Maggie Brooks
County Executive

Source: Monroe County Development Review Projects Database.
This map is for GENERAL PLANNING PURPOSE ONLY and is provided without guarantee for any specific or implied use.
Map prepared by Monroe County Department of Planning and Development.
Date: April, 2012.

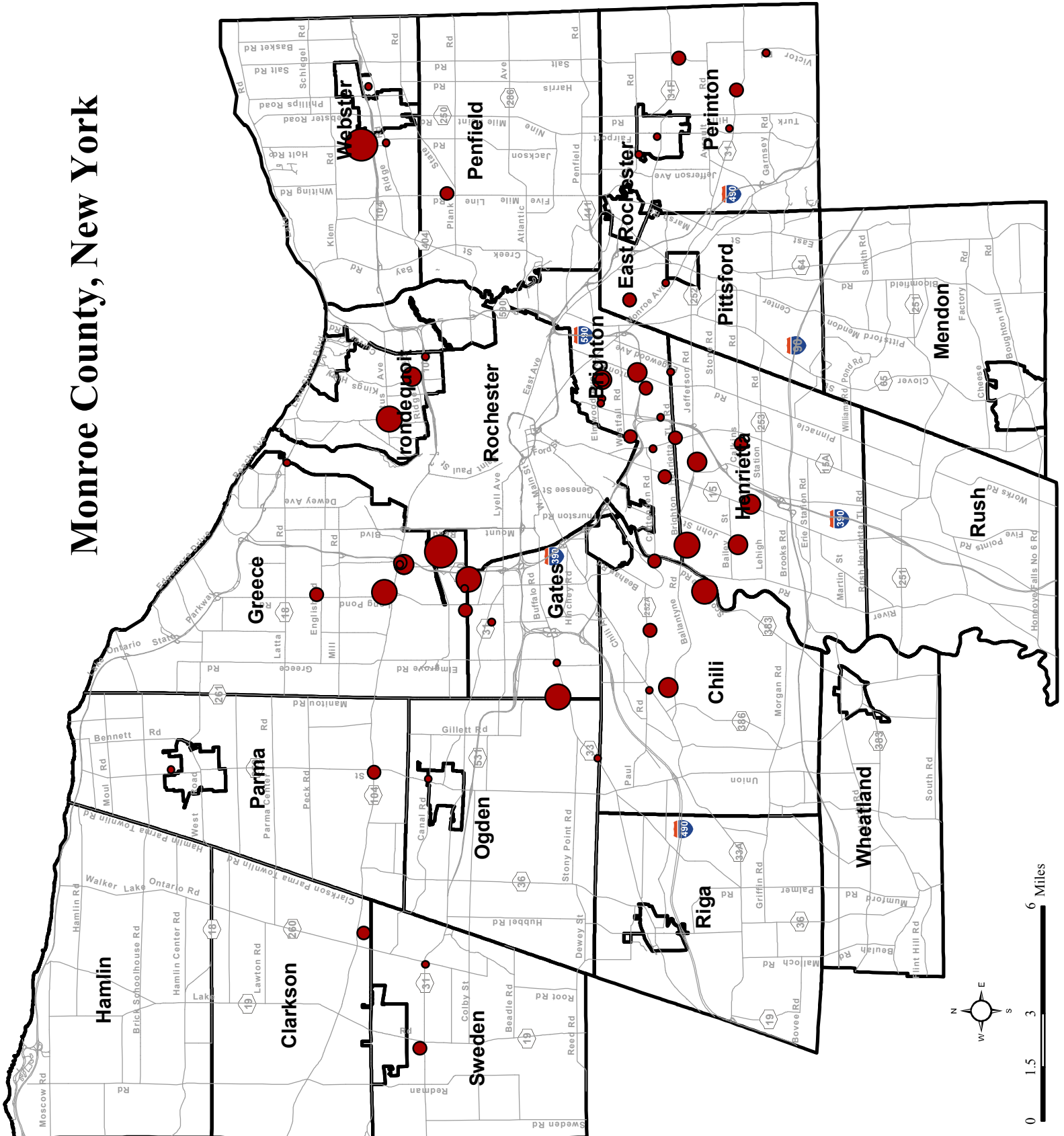
Monroe County, New York


2011 Major Non-Residential Projects



**Maggie Brooks
County Executive**

Source: Monroe County Development Review Projects Database.
This map is for GENERAL PLANNING PURPOSE ONLY and is provided without guarantee for any specific or implied use.
Map prepared by Monroe County Department of Planning and Development.
Date: April, 2012.





Monroe County
Department of Planning and Development
Planning Division

CityPlace
50 West Main Street, Suite 8100
Rochester, New York 14614

Phone: (585) 753-2000
Fax: (585) 753-2028

www.monroecounty.gov