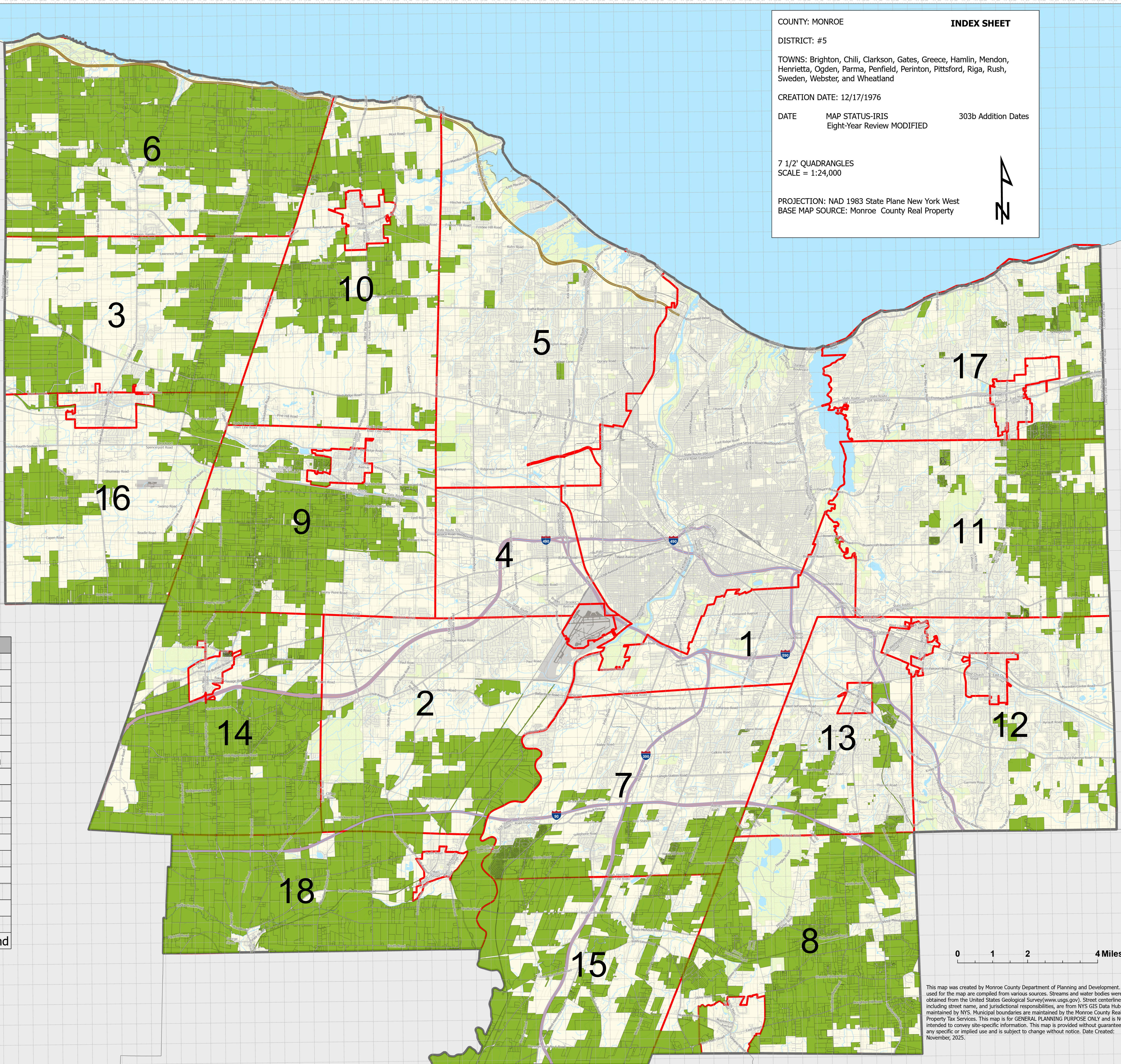


COUNTY: MONROE
INDEX SHEET
 DISTRICT: #5
 TOWNS: Brighton, Chili, Clarkson, Gates, Greece, Hamlin, Mendon, Henrietta, Ogden, Parma, Penfield, Perinton, Pittsford, Riga, Rush, Sweden, Webster, and Wheatland
 CREATION DATE: 12/17/1976
 DATE MAP STATUS-IRIS 303b Addition Dates
 Eight-Year Review MODIFIED
 7 1/2' QUADRANGLES
 SCALE = 1:24,000
 PROJECTION: NAD 1983 State Plane New York West
 BASE MAP SOURCE: Monroe County Real Property



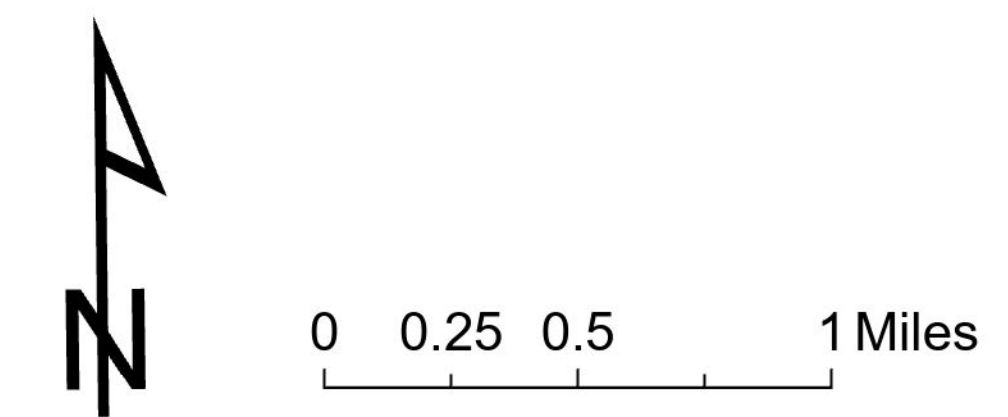
SHEET	NAME
1	Brighton
2	Chili
3	Clarkson
4	Gates
5	Greece
6	Hamlin
7	Henrietta
8	Mendon
9	Ogden
10	Parma
11	Penfield
12	Perinton
13	Pittsford
14	Riga
15	Rush
16	Sweden
17	Webster
18	Wheatland

0 1 2 4 Miles

This map was created by Monroe County Department of Planning and Development. Data used for the map are compiled from various sources. Streams and water bodies were obtained from the United States Geological Survey (www.usgs.gov). Street centerlines, including street name, and jurisdictional responsibilities, are from NYS GIS Data Hub and maintained by NYS. Municipal boundaries are maintained by the Monroe County Real-Property Tax Services. This map is for GENERAL PLANNING PURPOSE ONLY and is NOT intended to convey site-specific information. This map is provided without guarantee for any specific or implied use and is subject to change without notice. Date Created: November, 2025.

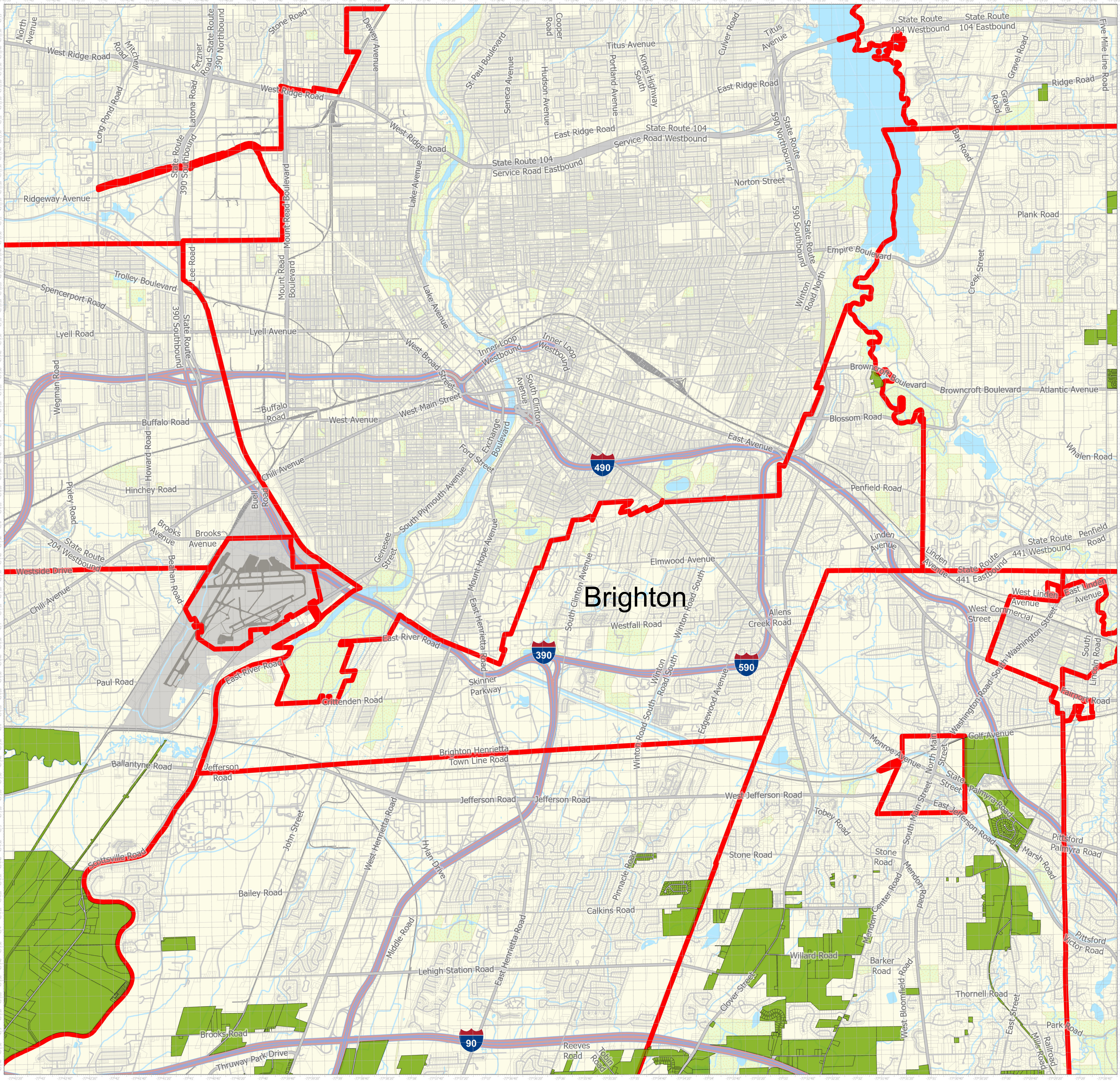
COUNTY: MONROE
 DISTRICT: #C5
 TOWNS: Brighton, Chili, Clarkson, Gates, Greece, Hamlin, Mendon, Henrietta, Ogden, Parma, Penfield, Perinton, Pittsford, Riga, Rush, Sweden, Webster, and Wheatland
 CREATION DATE: 12/17/1976
 DATE MAP STATUS-IRIS 303B Addition Dates
 Eight-Year Review MODIFIED
 7 1/2' QUADRANGLES
 SCALE = 1:24,000
 PROJECTION: NAD 1983 State Plane New York West
 BASE MAP SOURCE: Monroe County Real Property

SHEET NAME	
1	Brighton
2	Chili
3	Clarkson
4	Gates
5	Greece
6	Hamlin
7	Henrietta
8	Mendon
9	Ogden
10	Parma
11	Penfield
12	Perinton
13	Pittsford
14	Riga
15	Rush
16	Sweden
17	Webster
18	Wheatland



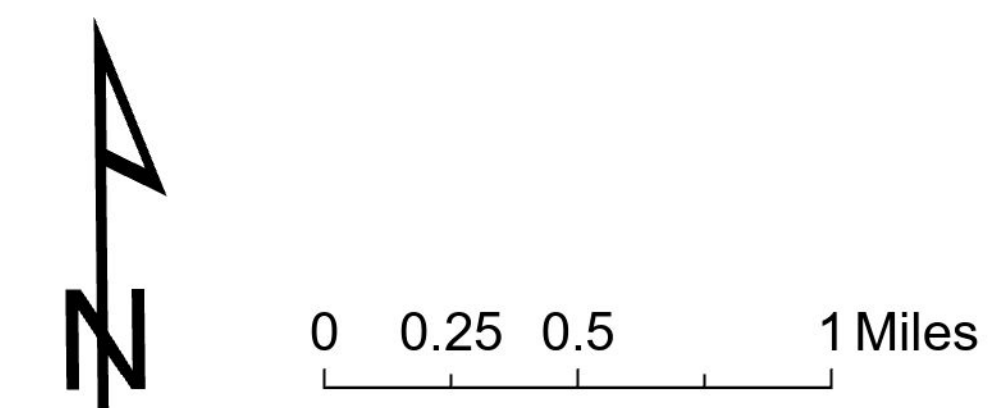
- Legend
- Monroe County Agricultural Districts No. 5
 - County Boundary
 - Town Boundary
- Centerlines
- County Roads
 - State Highway
 - US Highway
 - Parkway
 - Interstate
 - <all other values>
 - Railroad
 - Waterline
 - Waterbody
 - Park
 - County Lines

This map was created by Monroe County Department of Planning and Development. Data used for the map are compiled from various sources. Streams and water bodies were obtained from the United States Geological Survey(www.usgs.gov). Street centerlines, including street name, and jurisdictional responsibilities, are from NYS GIS Data Hub and maintained by NYS. Municipal boundaries are maintained by the Monroe County Real-Property Tax Services. This map is for GENERAL PLANNING PURPOSE ONLY and is NOT intended to convey site-specific information. This map is provided without guarantee for any specific or implied use and is subject to change without notice. Date Created: November, 2025.



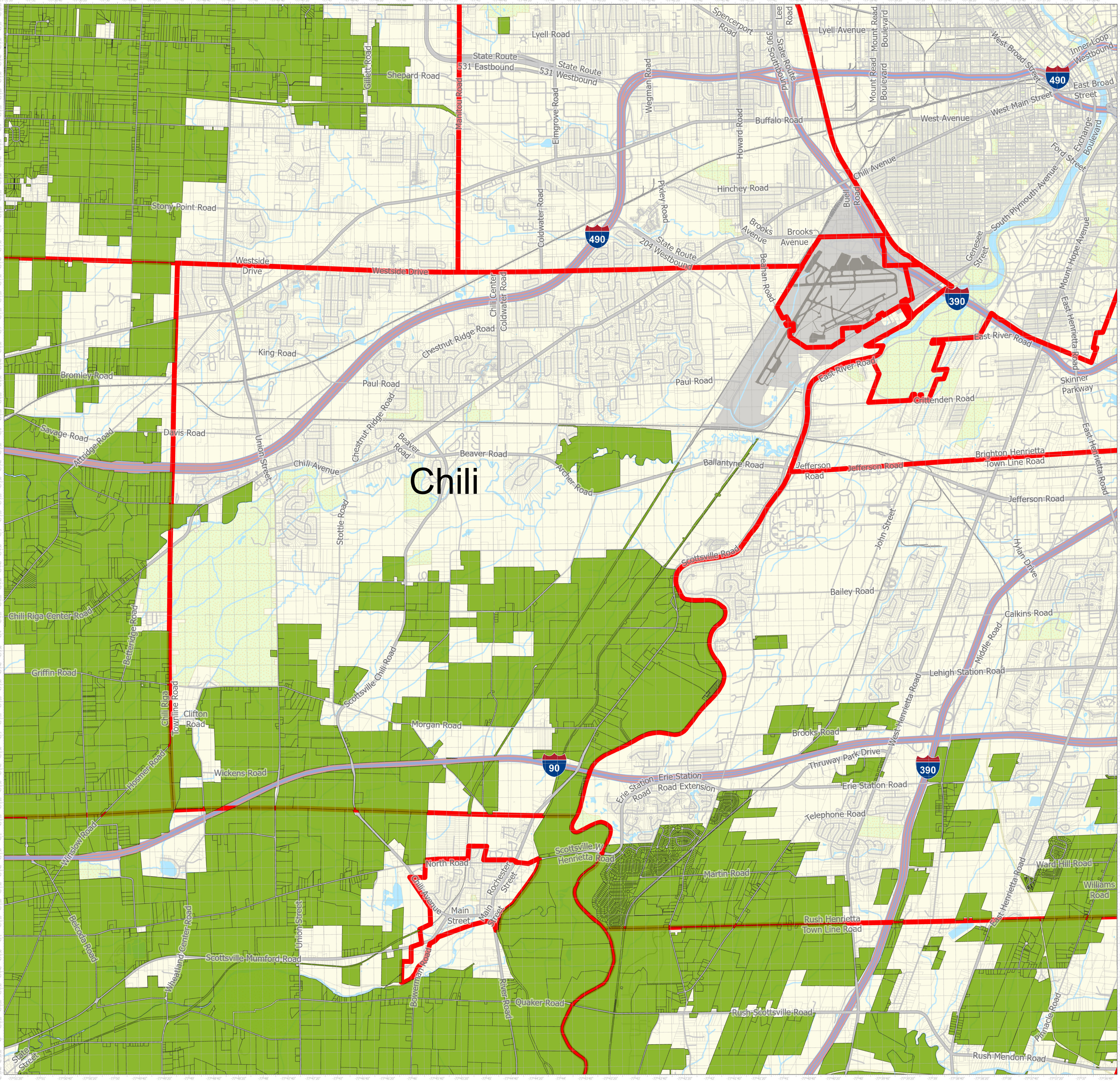
COUNTY: MONROE
 DISTRICT: #C5
 TOWNS: Brighton, Chili, Clarkson, Gates, Greece, Hamlin, Mendon, Henrietta, Ogden, Parma, Penfield, Perinton, Pittsford, Riga, Rush, Sweden, Webster, and Wheatland
 CREATION DATE: 12/17/1976
 DATE MAP STATUS-IRIS 303B Addition Dates
 Eight-Year Review MODIFIED
 7 1/2' QUADRANGLES
 SCALE = 1:24,000
 PROJECTION: NAD 1983 State Plane New York West
 BASE MAP SOURCE: Monroe County Real Property

SHEET	NAME
1	Brighton
2	Chili
3	Clarkson
4	Gates
5	Greece
6	Hamlin
7	Henrietta
8	Mendon
9	Ogden
10	Parma
11	Penfield
12	Perinton
13	Pittsford
14	Riga
15	Rush
16	Sweden
17	Webster
18	Wheatland

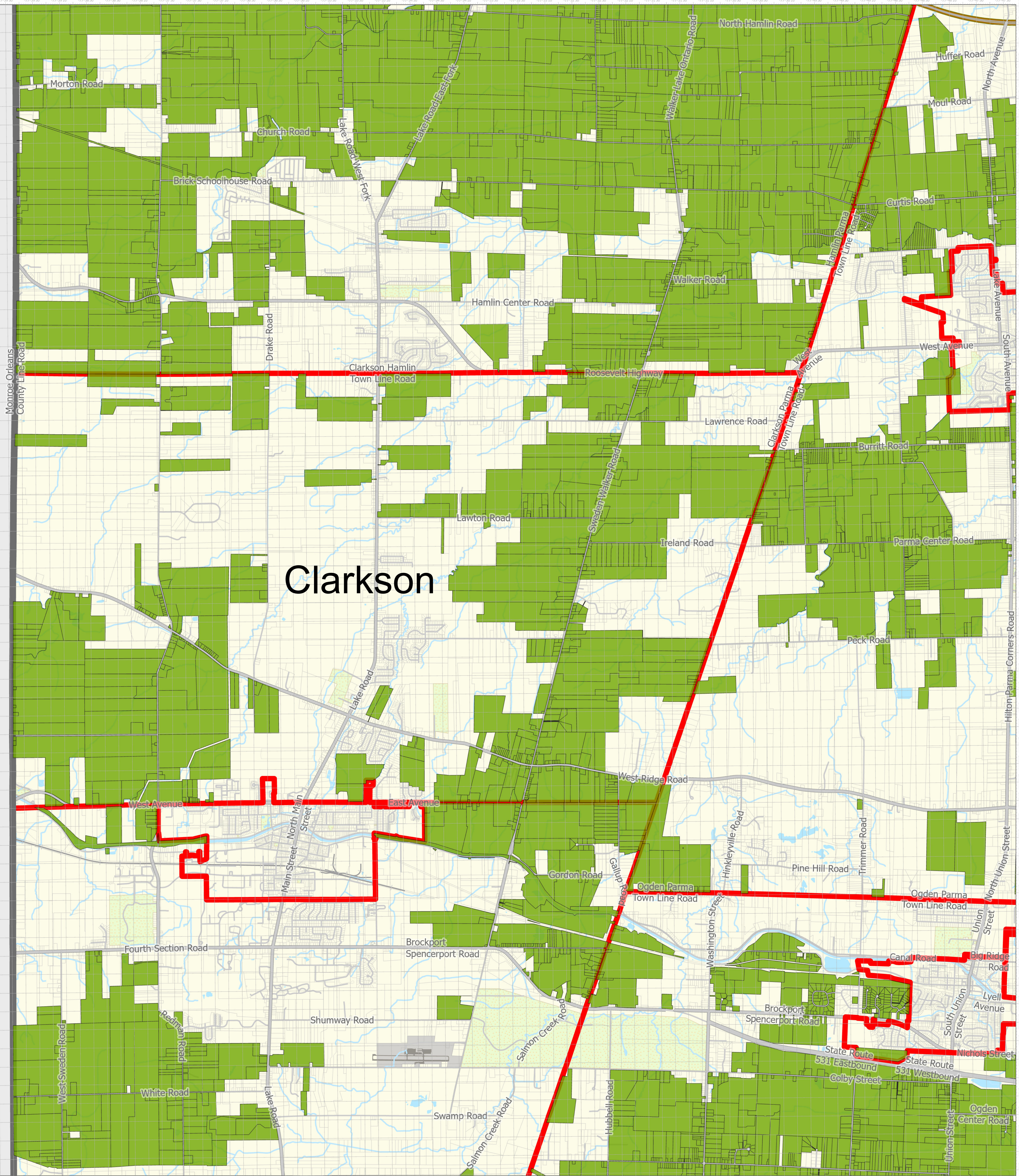


- Legend
- Monroe County Agricultural Districts No. 5
 - County Boundary
 - Town Boundary
- Centerlines
- County Roads
 - State Highway
 - US Highway
 - Parkway
 - Interstate
 - <all other values>
- Shield
- Railroad
 - Waterline
 - Waterbody
 - Park
 - County Lines

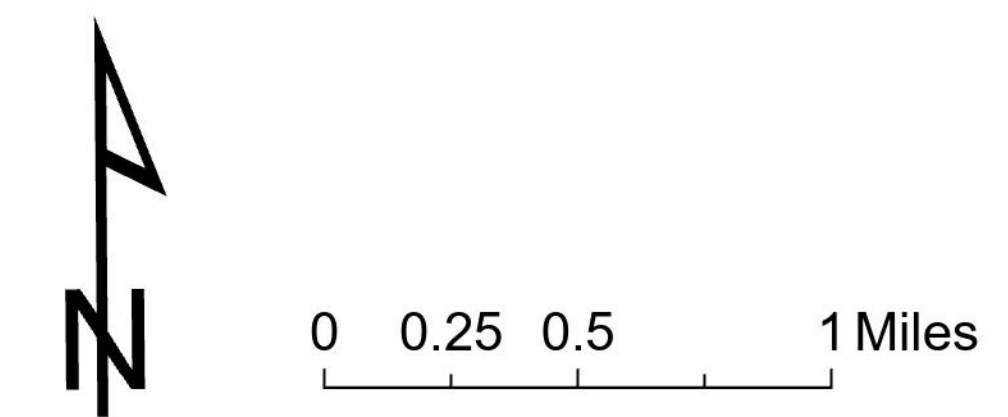
This map was created by Monroe County Department of Planning and Development. Data used for the map are compiled from various sources. Streams and water bodies were obtained from the United States Geological Survey(www.usgs.gov). Street centerlines, including street name, and jurisdictional responsibilities, are from NYS GIS Data Hub and maintained by NYS. Municipal boundaries are maintained by the Monroe County Real-Property Tax Services. This map is for GENERAL PLANNING PURPOSE ONLY and is NOT intended to convey site-specific information. This map is provided without guarantee for any specific or implied use and is subject to change without notice. Date Created: November, 2025.



COUNTY: MONROE
 DISTRICT: #C5
 TOWNS: Brighton, Chili, Clarkson, Gates, Greece, Hamlin, Mendon, Henrietta, Ogden, Parma, Penfield, Perinton, Pittsford, Riga, Rush, Sweden, Webster, and Wheatland
 CREATION DATE: 12/17/1976
 DATE MAP STATUS-IRIS 303B Addition Dates
 Eight-Year Review MODIFIED
 7 1/2' QUADRANGLES
 SCALE = 1:24,000
 PROJECTION: NAD 1983 State Plane New York West
 BASE MAP SOURCE: Monroe County Real Property



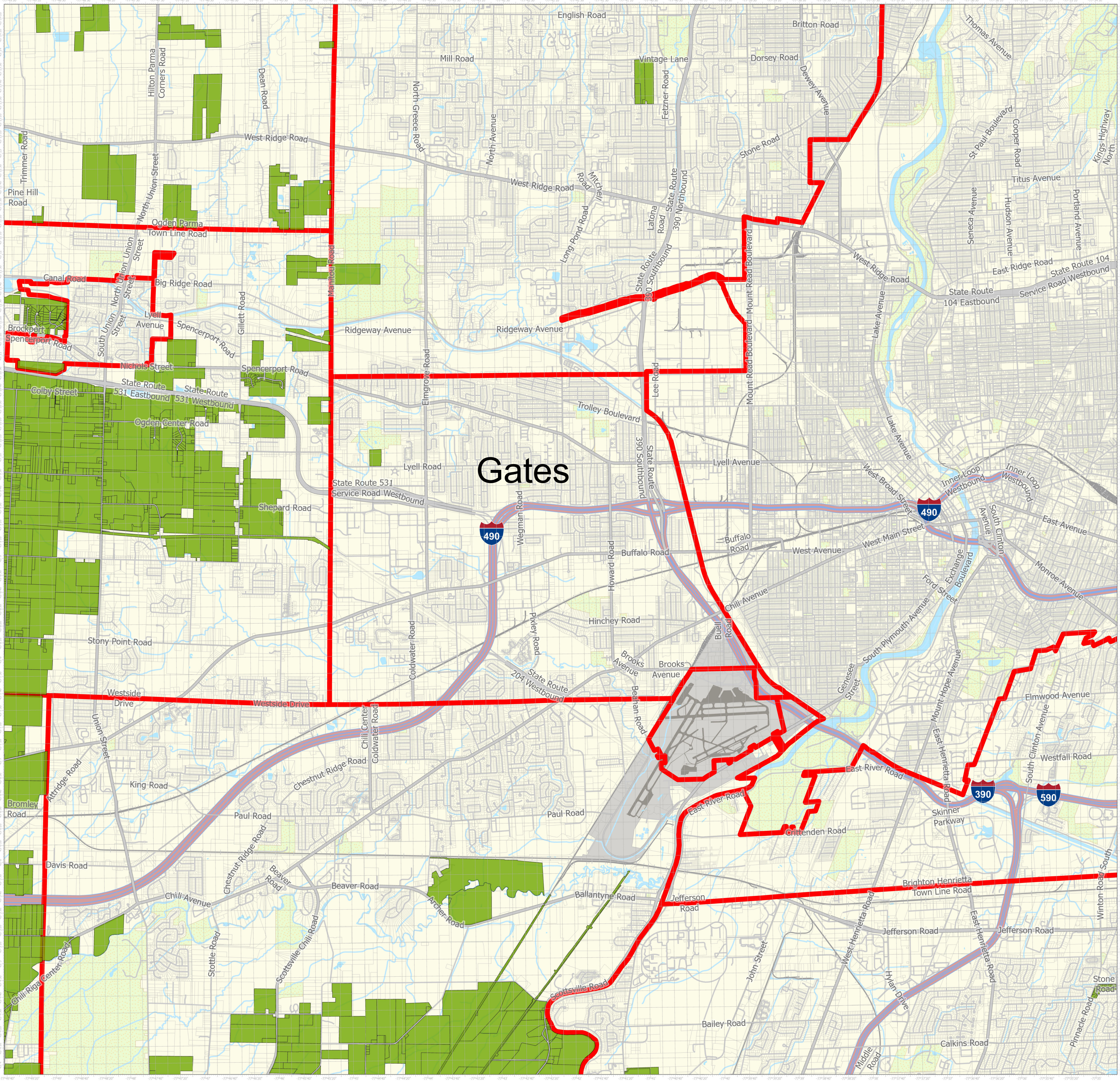
SHEET NAME	
1	Brighton
2	Chili
3	Clarkson
4	Gates
5	Greece
6	Hamlin
7	Henrietta
8	Mendon
9	Ogden
10	Parma
11	Penfield
12	Perinton
13	Pittsford
14	Riga
15	Rush
16	Sweden
17	Webster
18	Wheatland



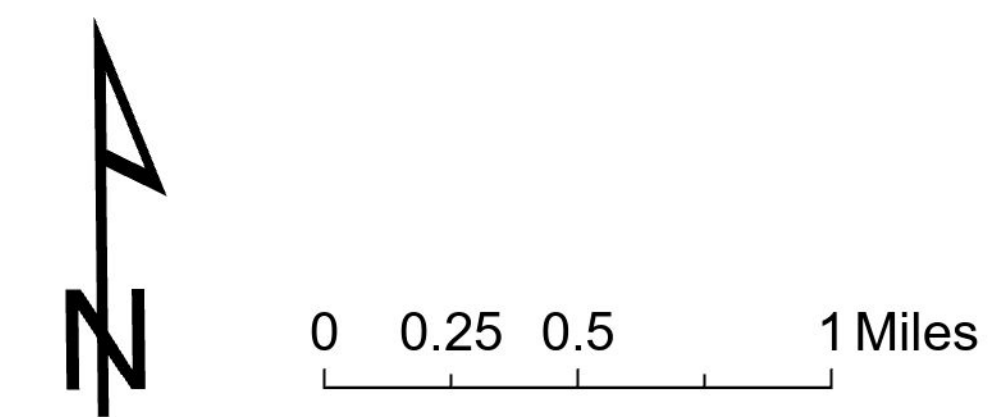
- Legend**
- Monroe County Agricultural Districts No. 5
 - County Boundary
 - Town Boundary
- Centerlines**
- County Roads
 - State Highway
 - US Highway
 - Parkway
 - Interstate
 - <all other values>
 - Railroad
 - Waterline
 - Waterbody
 - Park
 - County Lines

This map was created by Monroe County Department of Planning and Development. Data used for the map are compiled from various sources. Streams and water bodies were obtained from the United States Geological Survey(www.usgs.gov). Street centerlines, including street name, and jurisdictional responsibilities, are from NYS GIS Data Hub and maintained by NYS. Municipal boundaries are maintained by the Monroe County Real-Property Tax Services. This map is for GENERAL PLANNING PURPOSE ONLY and is NOT intended to convey site-specific information. This map is provided without guarantee for any specific or implied use and is subject to change without notice. Date Created: November, 2025.

COUNTY: MONROE
 DISTRICT: #C5
 TOWNS: Brighton, Chili, Clarkson, Gates, Greece, Hamlin, Mendon, Henrietta, Ogden, Parma, Penfield, Perinton, Pittsford, Riga, Rush, Sweden, Webster, and Wheatland
 CREATION DATE: 12/17/1976
 DATE MAP STATUS-IRIS 303B Addition Dates
 Eight-Year Review MODIFIED
 7 1/2' QUADRANGLES
 SCALE = 1:24,000
 PROJECTION: NAD 1983 State Plane New York West
 BASE MAP SOURCE: Monroe County Real Property



SHEET NAME	
1	Brighton
2	Chili
3	Clarkson
4	Gates
5	Greece
6	Hamlin
7	Henrietta
8	Mendon
9	Ogden
10	Parma
11	Penfield
12	Perinton
13	Pittsford
14	Riga
15	Rush
16	Sweden
17	Webster
18	Wheatland

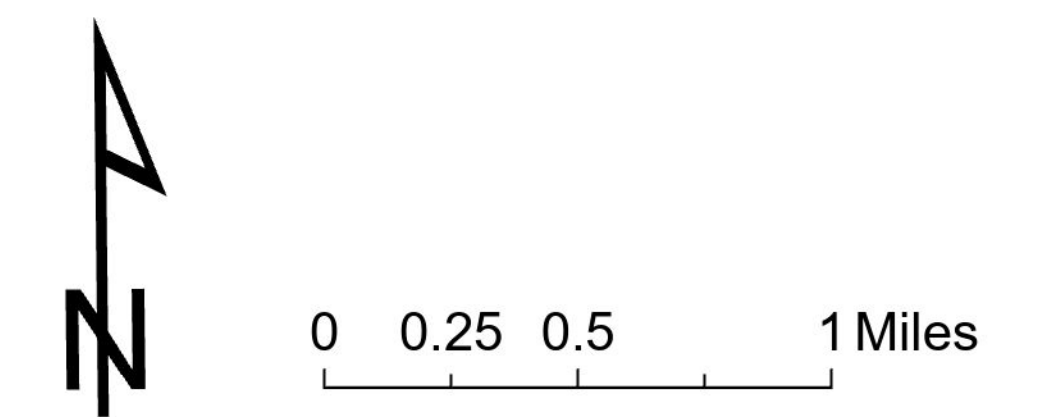


- Legend
- Monroe County Agricultural Districts No. 5
 - County Boundary
 - Town Boundary
 - Centerlines
 - Shield
 - County Roads
 - State Highway
 - US Highway
 - Parkway
 - Interstate
 - <all other values>
 - Railroad
 - Waterline
 - Waterbody
 - Park
 - County Lines

This map was created by Monroe County Department of Planning and Development. Data used for the map are compiled from various sources. Streams and water bodies were obtained from the United States Geological Survey(www.usgs.gov). Street centerlines, including street name, and jurisdictional responsibilities, are from NYS GIS Data Hub and maintained by NYS. Municipal boundaries are maintained by the Monroe County Real-Property Tax Services. This map is for GENERAL PLANNING PURPOSE ONLY and is NOT intended to convey site-specific information. This map is provided without guarantee for any specific or implied use and is subject to change without notice. Date Created: November, 2025.

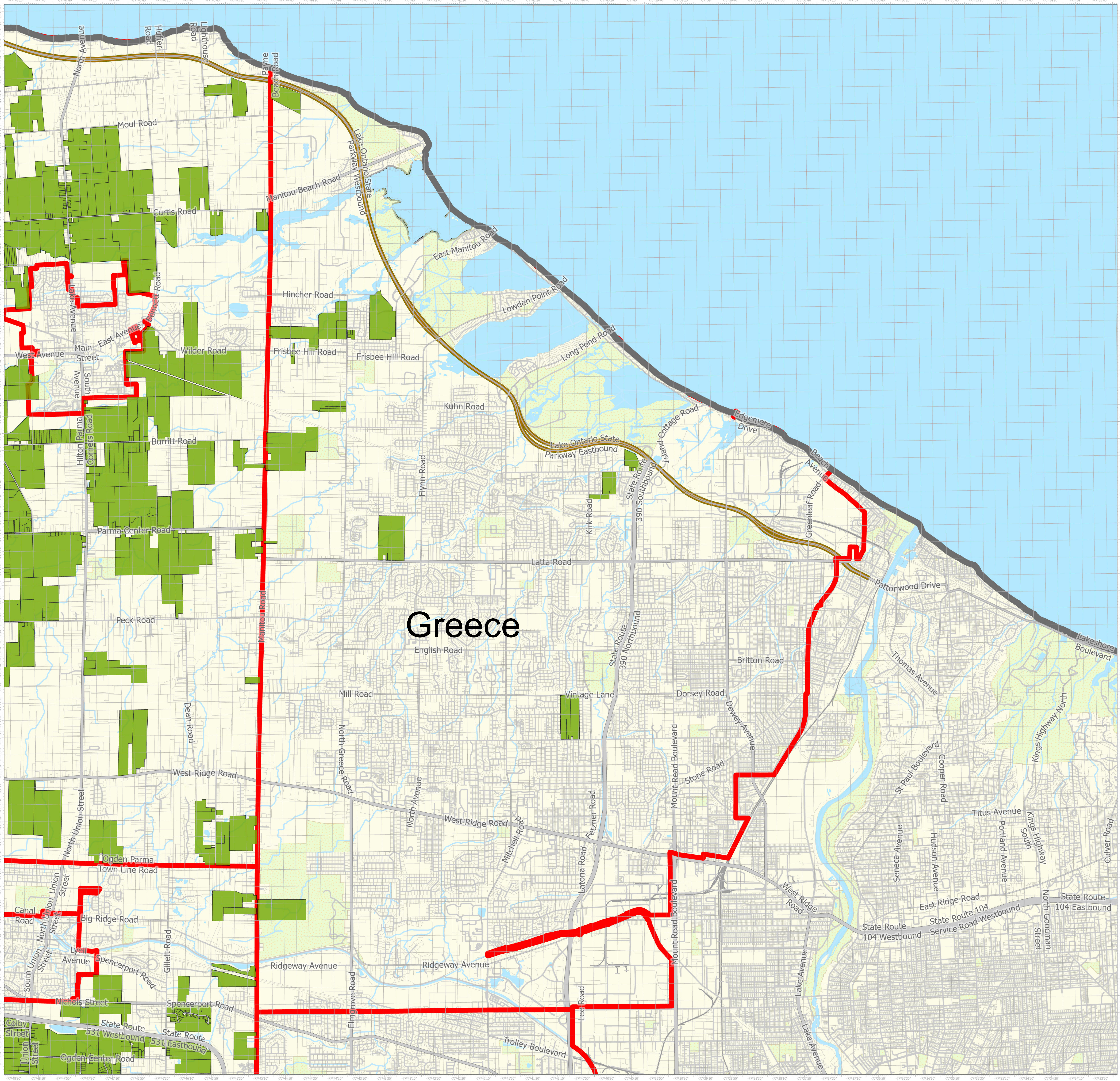
COUNTY: MONROE
 DISTRICT: #C5
 TOWNS: Brighton, Chili, Clarkson, Gates, Greece, Hamlin, Mendon, Henrietta, Ogden, Parma, Penfield, Perinton, Pittsford, Riga, Rush, Sweden, Webster, and Wheatland
 CREATION DATE: 12/17/1976
 DATE MAP STATUS-IRIS 303B Addition Dates
 Eight-Year Review MODIFIED
 7 1/2' QUADRANGLES
 SCALE = 1:24,000
 PROJECTION: NAD 1983 State Plane New York West
 BASE MAP SOURCE: Monroe County Real Property

SHEET	NAME
1	Brighton
2	Chili
3	Clarkson
4	Gates
5	Greece
6	Hamlin
7	Henrietta
8	Mendon
9	Ogden
10	Parma
11	Penfield
12	Perinton
13	Pittsford
14	Riga
15	Rush
16	Sweden
17	Webster
18	Wheatland



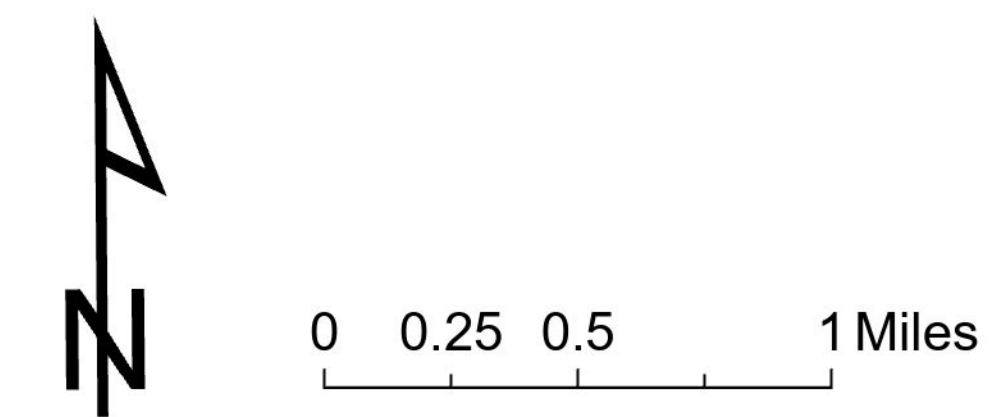
- Legend**
- Monroe County Agricultural Districts No. 5
 - County Boundary
 - Town Boundary
 - Centerlines**
 - Shield**
 - County Roads
 - State Highway
 - US Highway
 - Parkway
 - Interstate
 - <all other values>
 - Railroad
 - Waterline
 - Waterbody
 - Park
 - County Lines

This map was created by Monroe County Department of Planning and Development. Data used for the map are compiled from various sources. Streams and water bodies were obtained from the United States Geological Survey(www.usgs.gov). Street centerlines, including street name, and jurisdictional responsibilities, are from NYS GIS Data Hub and maintained by NYS. Municipal boundaries are maintained by the Monroe County Real-Property Tax Services. This map is for GENERAL PLANNING PURPOSE ONLY and is NOT intended to convey site-specific information. This map is provided without guarantee for any specific or implied use and is subject to change without notice. Date Created: November, 2025.



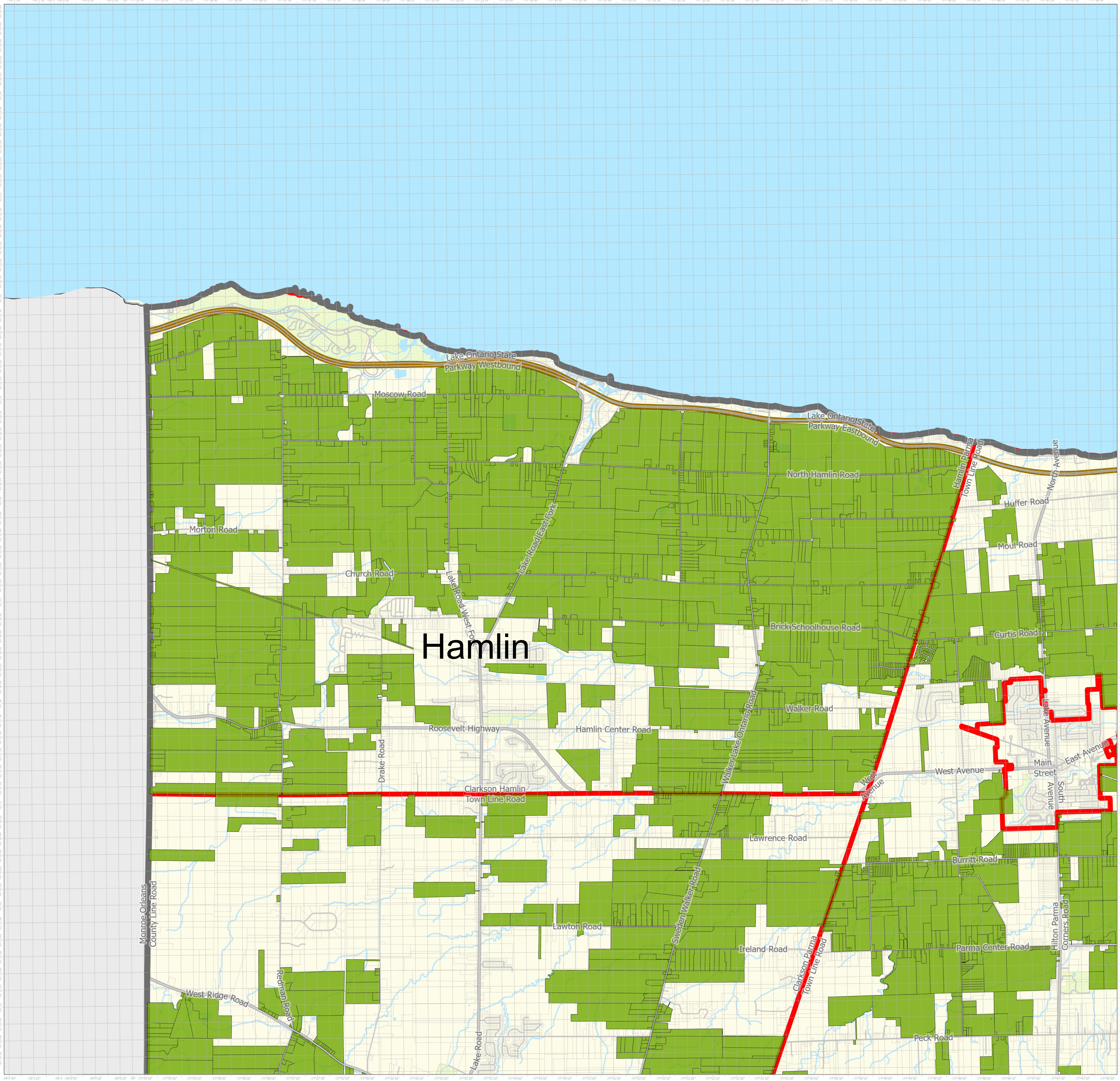
COUNTY: MONROE
 DISTRICT: #C5
 TOWNS: Brighton, Chili, Clarkson, Gates, Greece, Hamlin, Mendon, Henrietta, Ogden, Parma, Penfield, Perinton, Pittsford, Riga, Rush, Sweden, Webster, and Wheatland
 CREATION DATE: 12/17/1976
 DATE MAP STATUS-IRIS 303B Addition Dates
 Eight-Year Review MODIFIED
 7 1/2' QUADRANGLES
 SCALE = 1:24,000
 PROJECTION: NAD 1983 State Plane New York West
 BASE MAP SOURCE: Monroe County Real Property

SHEET	NAME
1	Brighton
2	Chili
3	Clarkson
4	Gates
5	Greece
6	Hamlin
7	Henrietta
8	Mendon
9	Ogden
10	Parma
11	Penfield
12	Perinton
13	Pittsford
14	Riga
15	Rush
16	Sweden
17	Webster
18	Wheatland

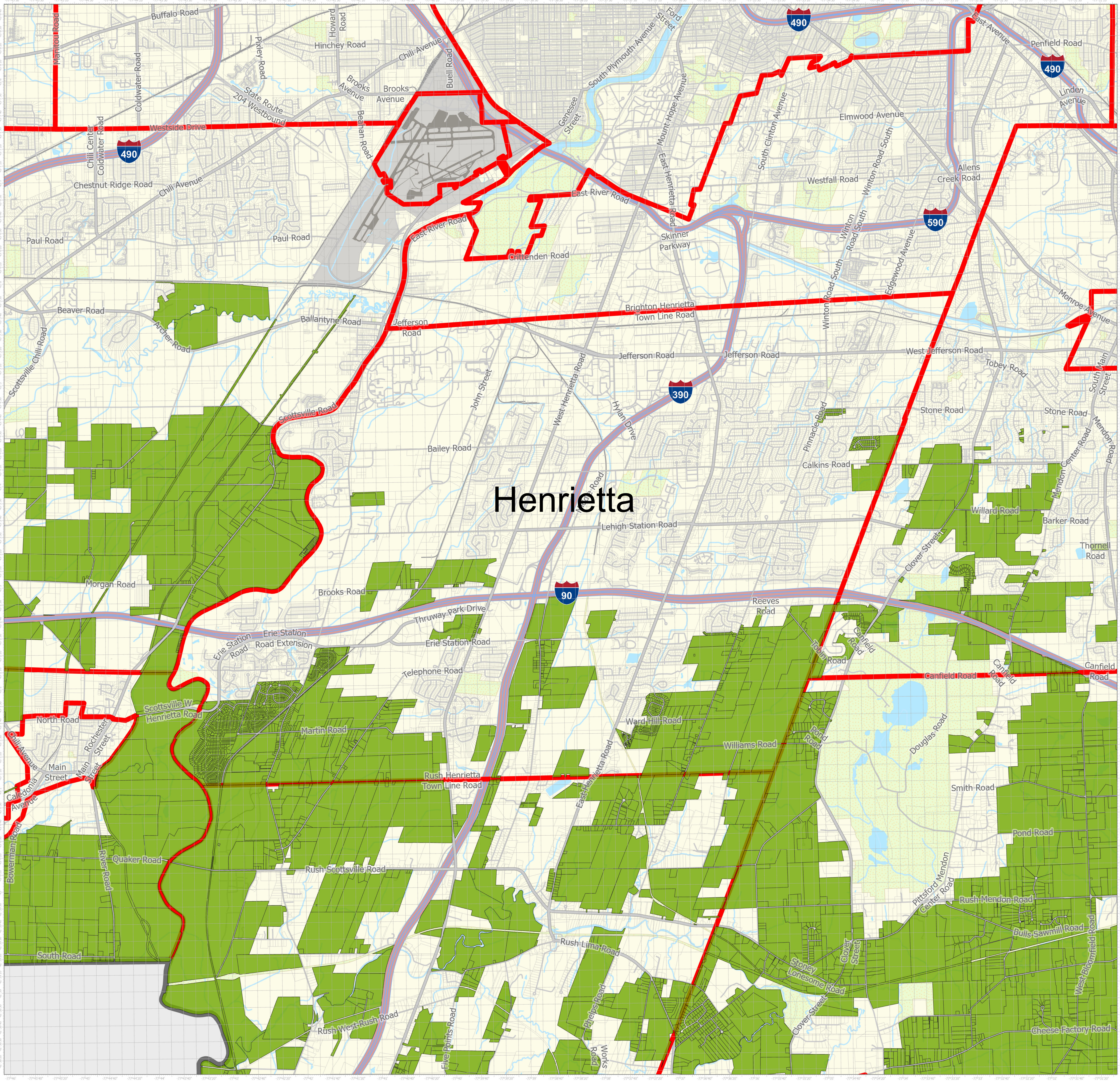


- Legend**
- Monroe County Agricultural Districts No. 5
 - County Boundary
 - Town Boundary
 - Centerlines
 - Shield
 - County Roads
 - State Highway
 - US Highway
 - Parkway
 - Interstate
 - <all other values>
 - Railroad
 - Waterline
 - Waterbody
 - Park
 - County Lines

This map was created by Monroe County Department of Planning and Development. Data used for the map are compiled from various sources. Streams and water bodies were obtained from the United States Geological Survey (www.usgs.gov). Street centerlines, including street name, and jurisdictional responsibilities, are from NYS GIS Data Hub and maintained by NYS. Municipal boundaries are maintained by the Monroe County Real Property Tax Services. This map is for GENERAL PLANNING PURPOSE ONLY and is NOT intended to convey site-specific information. This map is provided without guarantee for any specific or implied use and is subject to change without notice. Date Created: November, 2025.

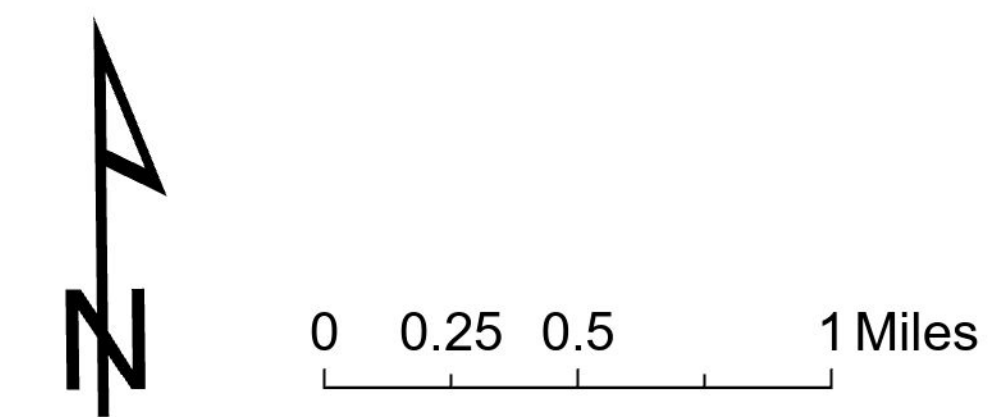


COUNTY: MONROE
 DISTRICT: #C5
 TOWNS: Brighton, Chili, Clarkson, Gates, Greece, Hamlin, Mendon, Henrietta, Ogden, Parma, Penfield, Perinton, Pittsford, Riga, Rush, Sweden, Webster, and Wheatland
 CREATION DATE: 12/17/1976
 DATE MAP STATUS-IRIS 303B Addition Dates
 Eight-Year Review MODIFIED
 7 1/2' QUADRANGLES
 SCALE = 1:24,000
 PROJECTION: NAD 1983 State Plane New York West
 BASE MAP SOURCE: Monroe County Real Property



Henrietta

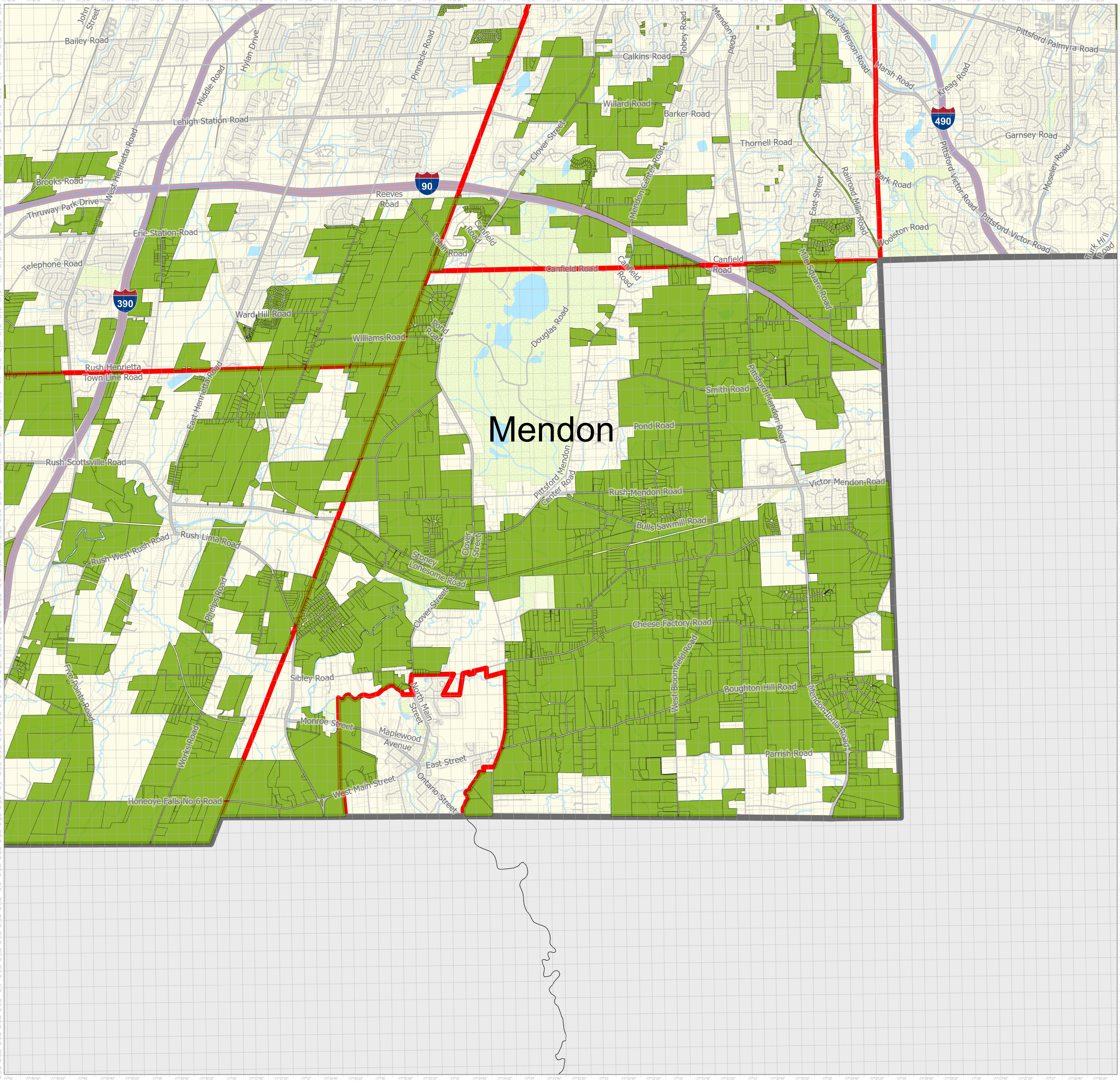
SHEET NAME	
1	Brighton
2	Chili
3	Clarkson
4	Gates
5	Greece
6	Hamlin
7	Henrietta
8	Mendon
9	Ogden
10	Parma
11	Penfield
12	Perinton
13	Pittsford
14	Riga
15	Rush
16	Sweden
17	Webster
18	Wheatland



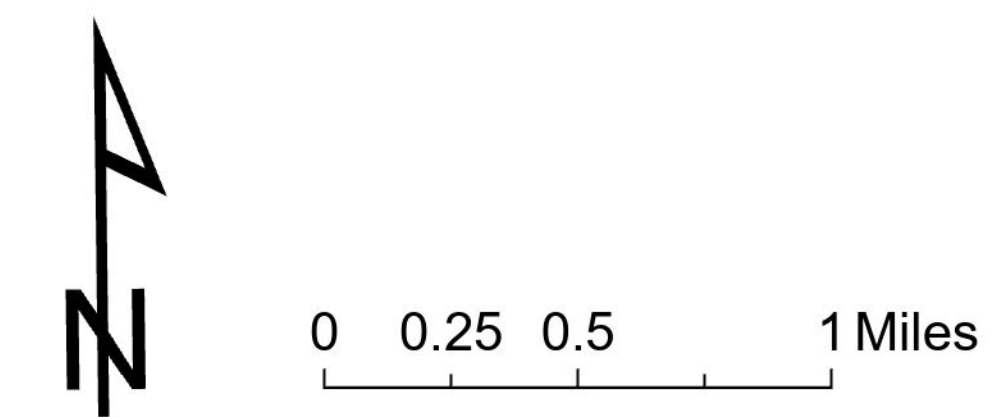
- Legend**
- Monroe County Agricultural Districts No. 5
 - County Boundary
 - Town Boundary
 - Centerlines**
 - County Roads
 - State Highway
 - US Highway
 - Parkway
 - Interstate
 - <all other values>
 - Railroad
 - Waterline
 - Waterbody
 - Park
 - County Lines

This map was created by Monroe County Department of Planning and Development. Data used for the map are compiled from various sources. Streams and water bodies were obtained from the United States Geological Survey(www.usgs.gov). Street centerlines, including street name, and jurisdictional responsibilities, are from NYS GIS Data Hub and maintained by NYS. Municipal boundaries are maintained by the Monroe County Real-Property Tax Services. This map is for GENERAL PLANNING PURPOSE ONLY and is NOT intended to convey site-specific information. This map is provided without guarantee for any specific or implied use and is subject to change without notice. Date Created: November, 2025.

COUNTY: MONROE
 DISTRICT: #C5
 TOWNS: Brighton, Chili, Clarkson, Gates, Greece, Hamlin, Mendon, Henrietta, Ogden, Parma, Penfield, Perinton, Pittsford, Riga, Rush, Sweden, Webster, and Wheatland
 CREATION DATE: 12/17/1976
 DATE MAP STATUS-IRIS 303B Addition Dates
 Eight-Year Review MODIFIED
 7 1/2' QUADRANGLES
 SCALE = 1:24,000
 PROJECTION: NAD 1983 State Plane New York West
 BASE MAP SOURCE: Monroe County Real Property



SHEET	NAME
1	Brighton
2	Chili
3	Clarkson
4	Gates
5	Greece
6	Hamlin
7	Henrietta
8	Mendon
9	Ogden
10	Parma
11	Penfield
12	Perinton
13	Pittsford
14	Riga
15	Rush
16	Sweden
17	Webster
18	Wheatland

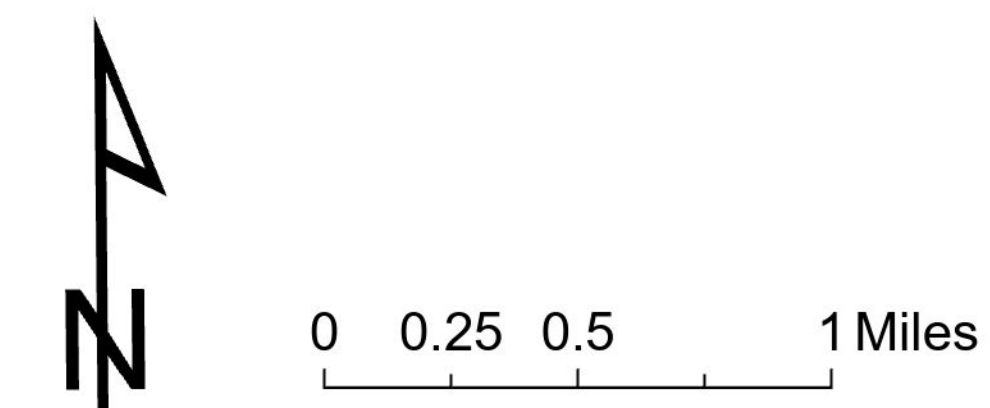


- Legend**
- Monroe County Agricultural Districts No. 5
 - County Boundary
 - Town Boundary
 - Centerlines**
 - Shield**
 - County Roads
 - State Highway
 - US Highway
 - Parkway
 - Interstate
 - <all other values>
 - Railroad
 - Waterline
 - Waterbody
 - Park
 - County Lines

This map was created by Monroe County Department of Planning and Development. Data used for the map are compiled from various sources. Streams and water bodies were obtained from the United States Geological Survey (www.usgs.gov). Street centerlines, including street name, and jurisdictional responsibilities, are from NYS GIS Data Hub and maintained by NYS. Municipal boundaries are maintained by the Monroe County Real-Property Tax Services. This map is for GENERAL PLANNING PURPOSE ONLY and is NOT intended to convey site-specific information. This map is provided without guarantee for any specific or implied use and is subject to change without notice. Date Created: November, 2025.

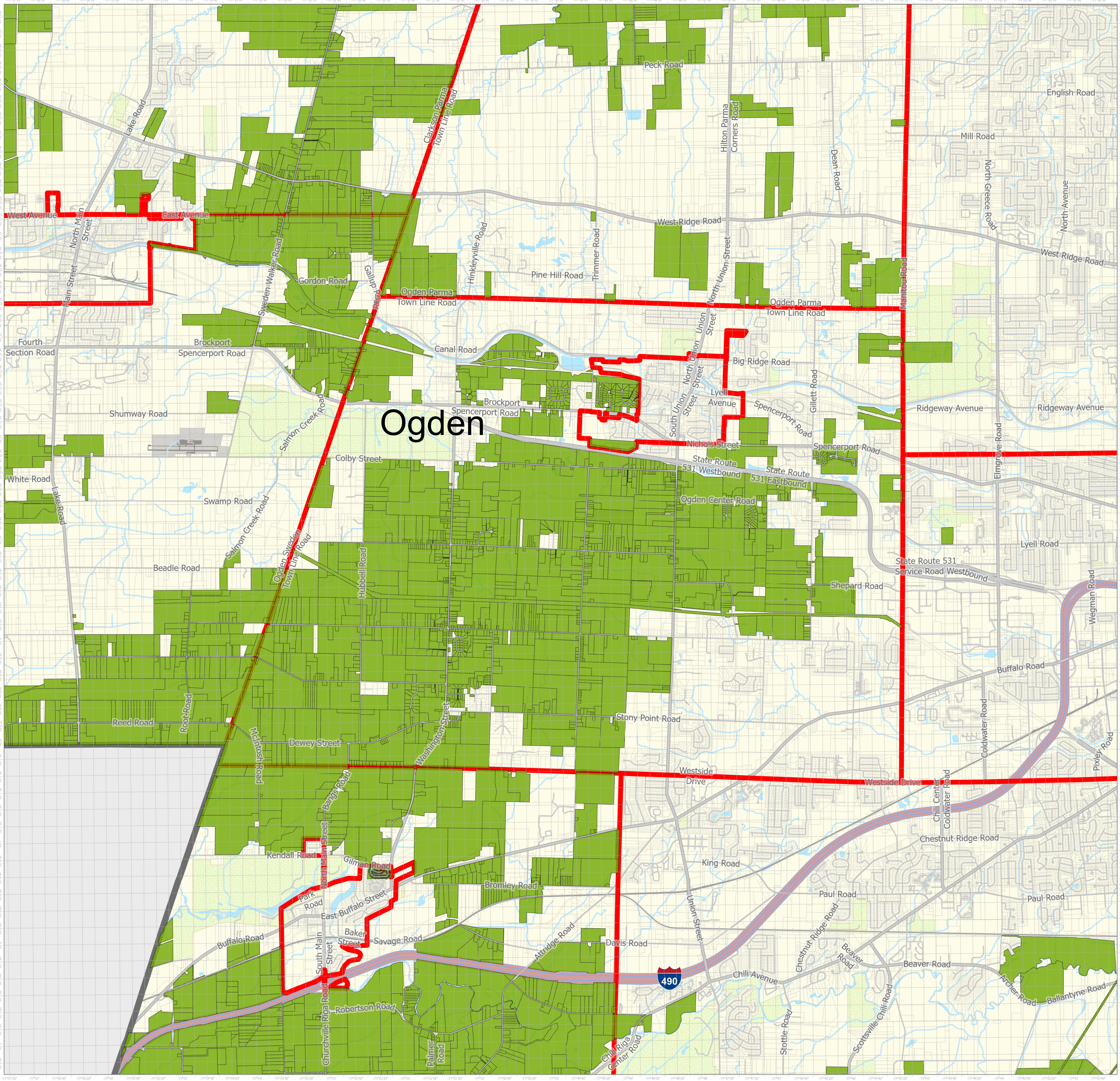
COUNTY: MONROE
 DISTRICT: #C5
 TOWNS: Brighton, Chili, Clarkson, Gates, Greece, Hamlin, Mendon, Henrietta, Ogden, Parma, Penfield, Perinton, Pittsford, Riga, Rush, Sweden, Webster, and Wheatland
 CREATION DATE: 12/17/1976
 DATE MAP STATUS-IRIS 303B Addition Dates
 Eight-Year Review MODIFIED
 7 1/2' QUADRANGLES
 SCALE = 1:24,000
 PROJECTION: NAD 1983 State Plane New York West
 BASE MAP SOURCE: Monroe County Real Property

SHEET NAME	
1	Brighton
2	Chili
3	Clarkson
4	Gates
5	Greece
6	Hamlin
7	Henrietta
8	Mendon
9	Ogden
10	Parma
11	Penfield
12	Perinton
13	Pittsford
14	Riga
15	Rush
16	Sweden
17	Webster
18	Wheatland



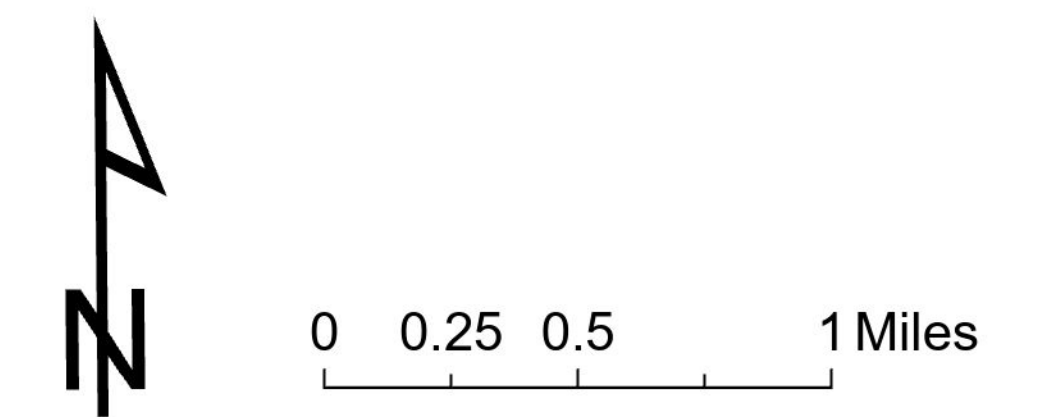
- Legend
- Monroe County Agricultural Districts No. 5
 - County Boundary
 - Town Boundary
 - Centerlines
 - Shield
 - County Roads
 - State Highway
 - US Highway
 - Parkway
 - Interstate
 - <all other values>
 - Railroad
 - Waterline
 - Waterbody
 - Park
 - County Lines

This map was created by Monroe County Department of Planning and Development. Data used for the map are compiled from various sources. Streams and water bodies were obtained from the United States Geological Survey (www.usgs.gov). Street centerlines, including street name, and jurisdictional responsibilities, are from NYS GIS Data Hub and maintained by NYS. Municipal boundaries are maintained by the Monroe County Real-Property Tax Services. This map is for GENERAL PLANNING PURPOSE ONLY and is NOT intended to convey site-specific information. This map is provided without guarantee for any specific or implied use and is subject to change without notice. Date Created: November, 2025.



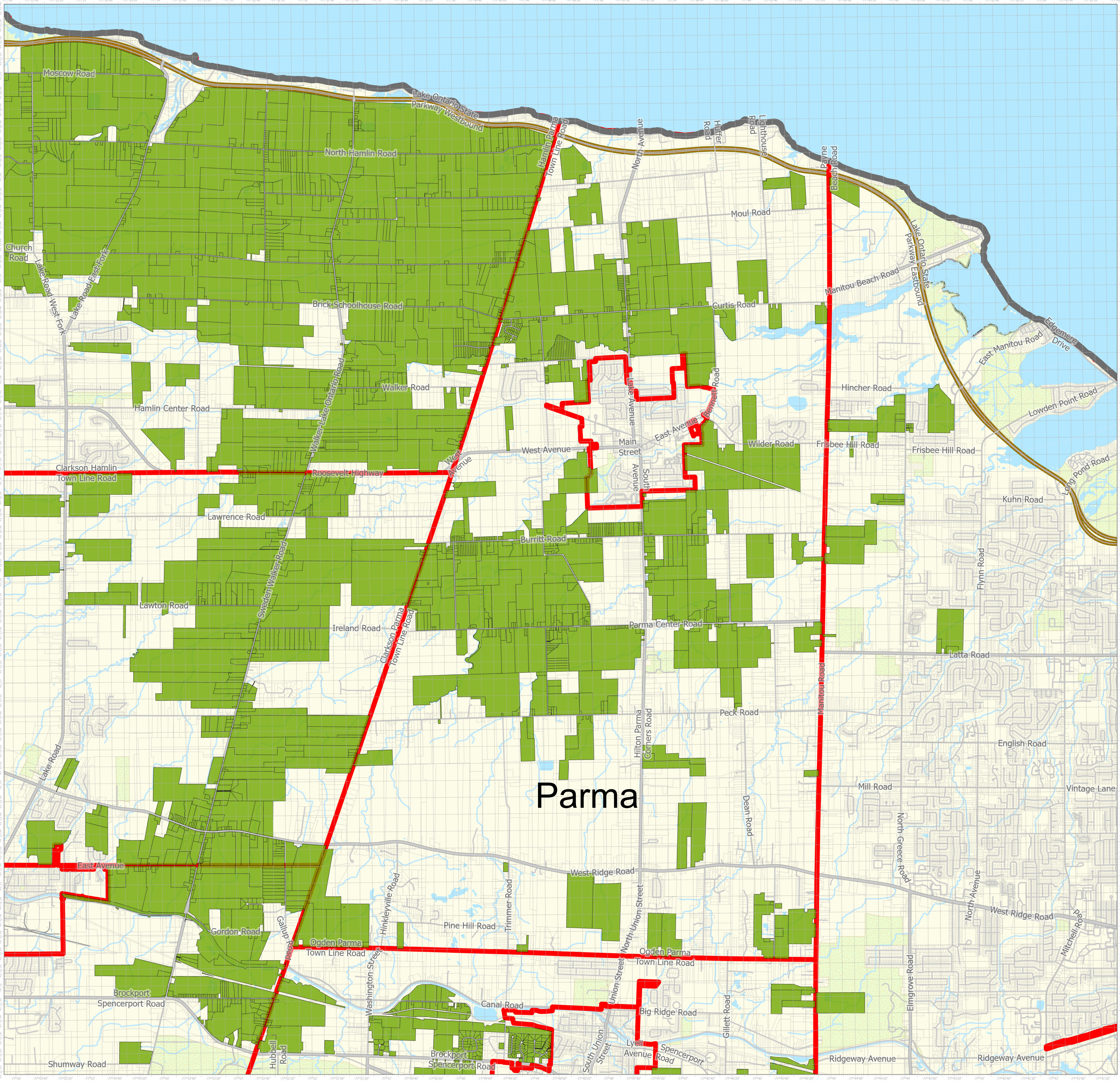
COUNTY: MONROE
 DISTRICT: #C5
 TOWNS: Brighton, Chili, Clarkson, Gates, Greece, Hamlin, Mendon, Henrietta, Ogden, Parma, Penfield, Perinton, Pittsford, Riga, Rush, Sweden, Webster, and Wheatland
 CREATION DATE: 12/17/1976
 DATE MAP STATUS-IRIS 303B Addition Dates
 Eight-Year Review MODIFIED
 7 1/2' QUADRANGLES
 SCALE = 1:24,000
 PROJECTION: NAD 1983 State Plane New York West
 BASE MAP SOURCE: Monroe County Real Property

SHEET NAME	
1	Brighton
2	Chili
3	Clarkson
4	Gates
5	Greece
6	Hamlin
7	Henrietta
8	Mendon
9	Ogden
10	Parma
11	Penfield
12	Perinton
13	Pittsford
14	Riga
15	Rush
16	Sweden
17	Webster
18	Wheatland



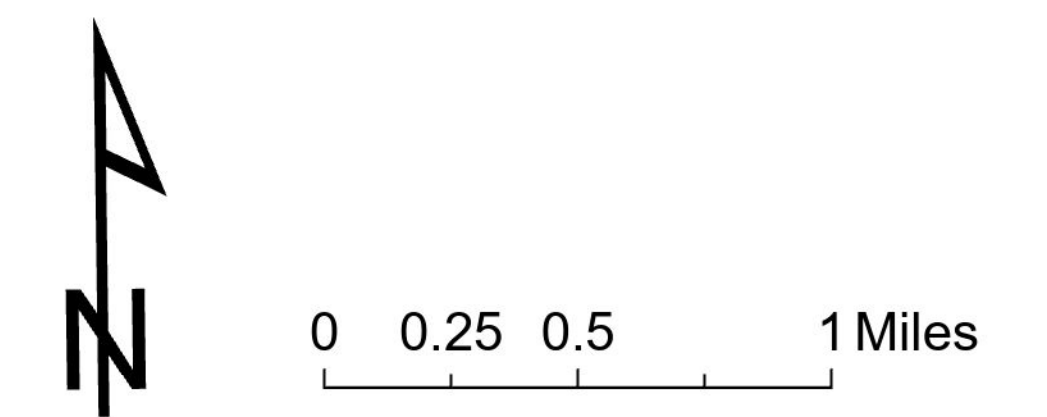
- Legend
- Monroe County Agricultural Districts No. 5
 - County Boundary
 - Town Boundary
 - Centerlines
 - Shield
 - County Roads
 - State Highway
 - US Highway
 - Parkway
 - Interstate
 - <all other values>
 - Railroad
 - Waterline
 - Waterbody
 - Park
 - County Lines

This map was created by Monroe County Department of Planning and Development. Data used for the map are compiled from various sources. Streams and water bodies were obtained from the United States Geological Survey(www.usgs.gov). Street centerlines, including street name, and jurisdictional responsibilities, are from NYS GIS Data Hub and maintained by NYS. Municipal boundaries are maintained by the Monroe County Real-Property Tax Services. This map is for GENERAL PLANNING PURPOSE ONLY and is NOT intended to convey site-specific information. This map is provided without guarantee for any specific or implied use and is subject to change without notice. Date Created: November, 2025.



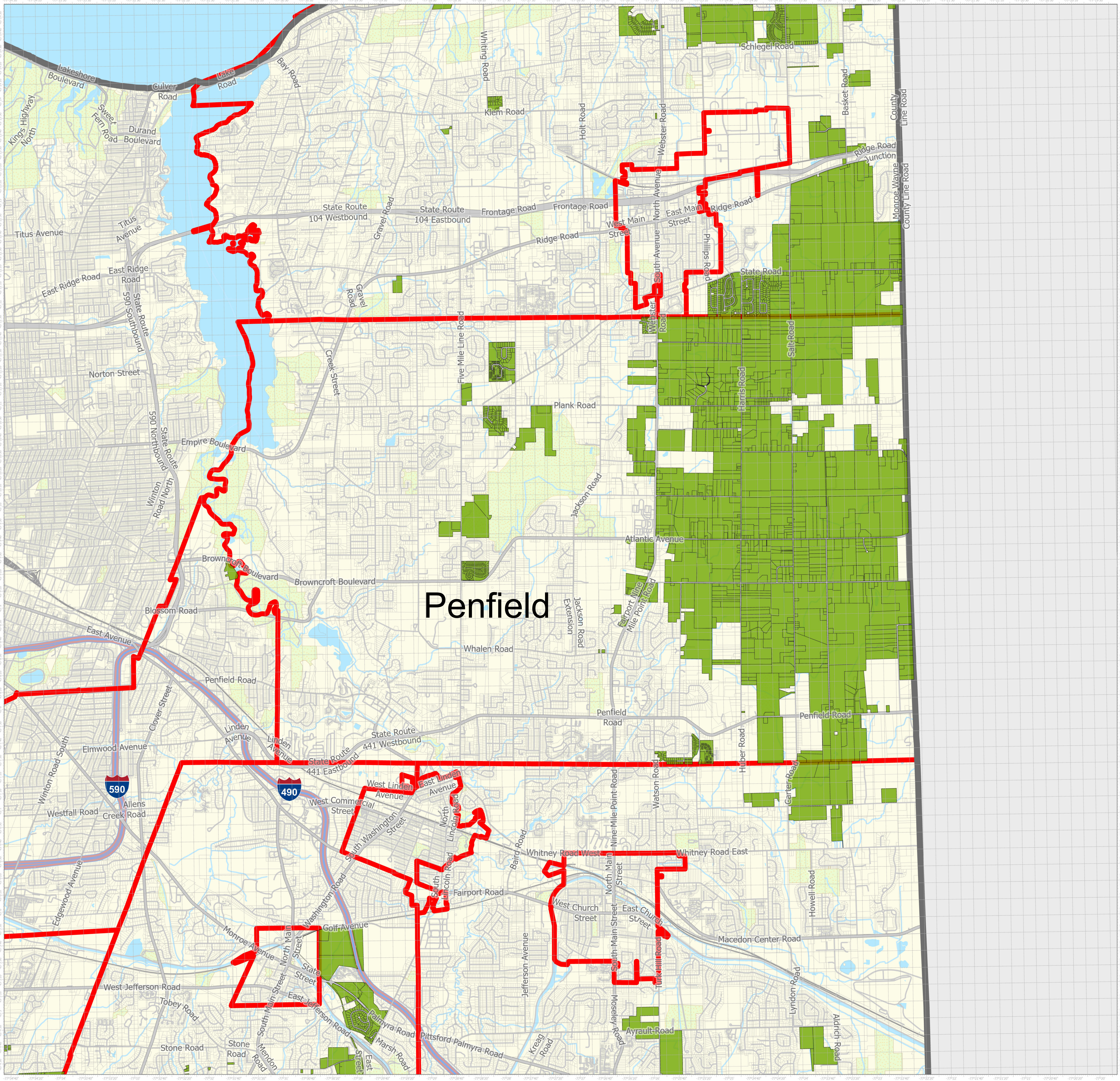
COUNTY: MONROE
 DISTRICT: #C5
 TOWNS: Brighton, Chili, Clarkson, Gates, Greece, Hamlin, Mendon, Henrietta, Ogden, Parma, Penfield, Perinton, Pittsford, Riga, Rush, Sweden, Webster, and Wheatland
 CREATION DATE: 12/17/1976
 DATE MAP STATUS-IRIS 303B Addition Dates
 Eight-Year Review MODIFIED
 7 1/2' QUADRANGLES
 SCALE = 1:24,000
 PROJECTION: NAD 1983 State Plane New York West
 BASE MAP SOURCE: Monroe County Real Property

SHEET NAME	
1	Brighton
2	Chili
3	Clarkson
4	Gates
5	Greece
6	Hamlin
7	Henrietta
8	Mendon
9	Ogden
10	Parma
11	Penfield
12	Perinton
13	Pittsford
14	Riga
15	Rush
16	Sweden
17	Webster
18	Wheatland

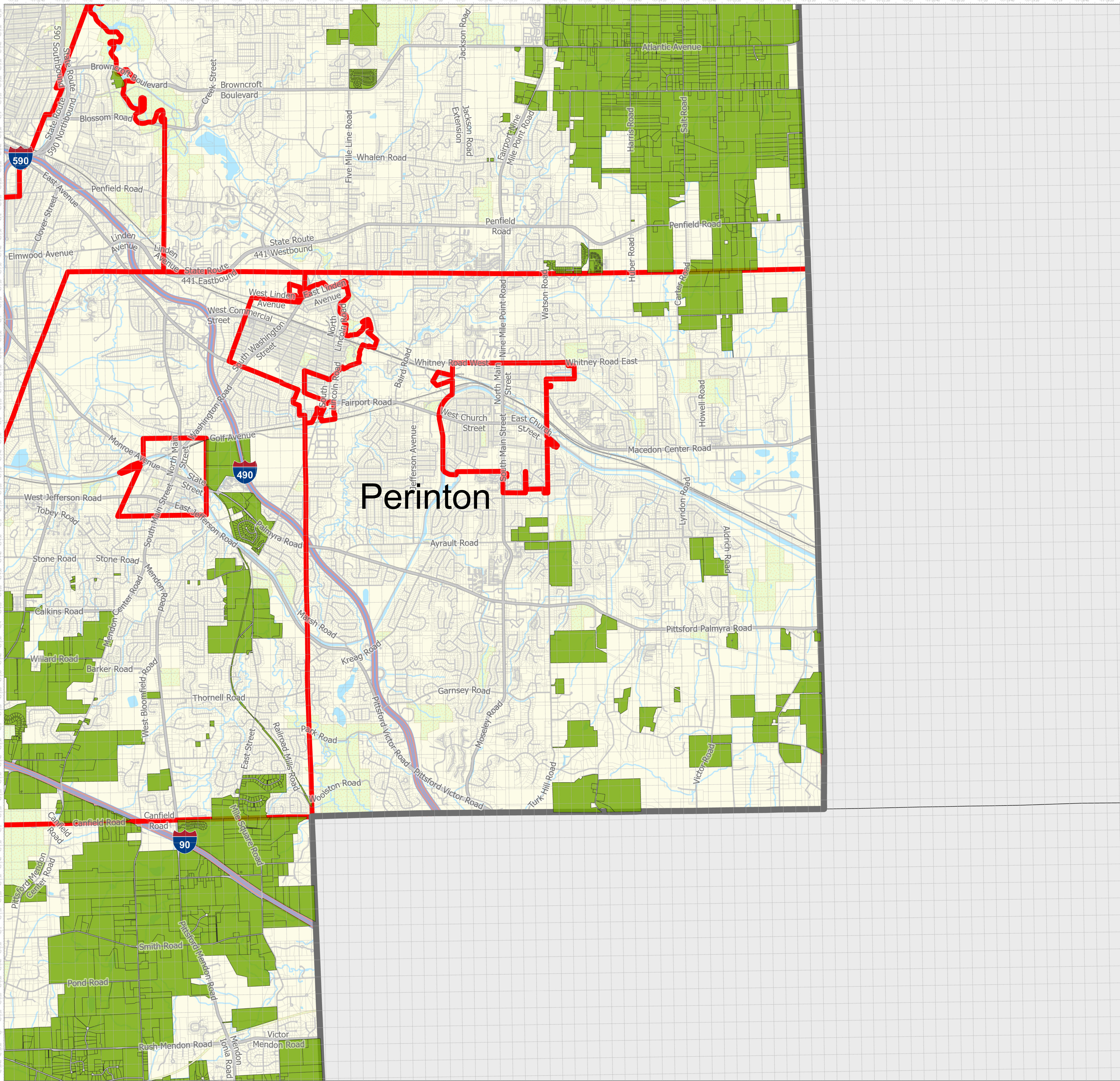


- Legend
- Monroe County Agricultural Districts No. 5
 - County Boundary
 - Town Boundary
 - Centerlines
 - Shield
 - County Roads
 - State Highway
 - US Highway
 - Parkway
 - Interstate
 - <all other values>
 - Railroad
 - Waterline
 - Waterbody
 - Park
 - County Lines

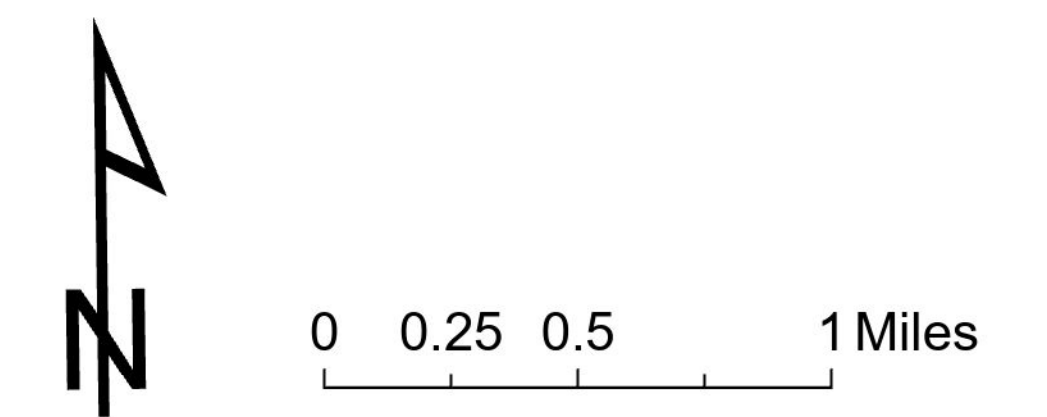
This map was created by Monroe County Department of Planning and Development. Data used for the map are compiled from various sources. Streams and water bodies were obtained from the United States Geological Survey (www.usgs.gov). Street centerlines, including street name, and jurisdictional responsibilities, are from NYS GIS Data Hub and maintained by NYS. Municipal boundaries are maintained by the Monroe County Real-Property Tax Services. This map is for GENERAL PLANNING PURPOSE ONLY and is NOT intended to convey site-specific information. This map is provided without guarantee for any specific or implied use and is subject to change without notice. Date Created: November, 2025.



COUNTY: MONROE
 DISTRICT: #C5
 TOWNS: Brighton, Chili, Clarkson, Gates, Greece, Hamlin, Mendon, Henrietta, Ogden, Parma, Penfield, Perinton, Pittsford, Riga, Rush, Sweden, Webster, and Wheatland
 CREATION DATE: 12/17/1976
 DATE MAP STATUS-IRIS 303B Addition Dates
 Eight-Year Review MODIFIED
 7 1/2' QUADRANGLES
 SCALE = 1:24,000
 PROJECTION: NAD 1983 State Plane New York West
 BASE MAP SOURCE: Monroe County Real Property



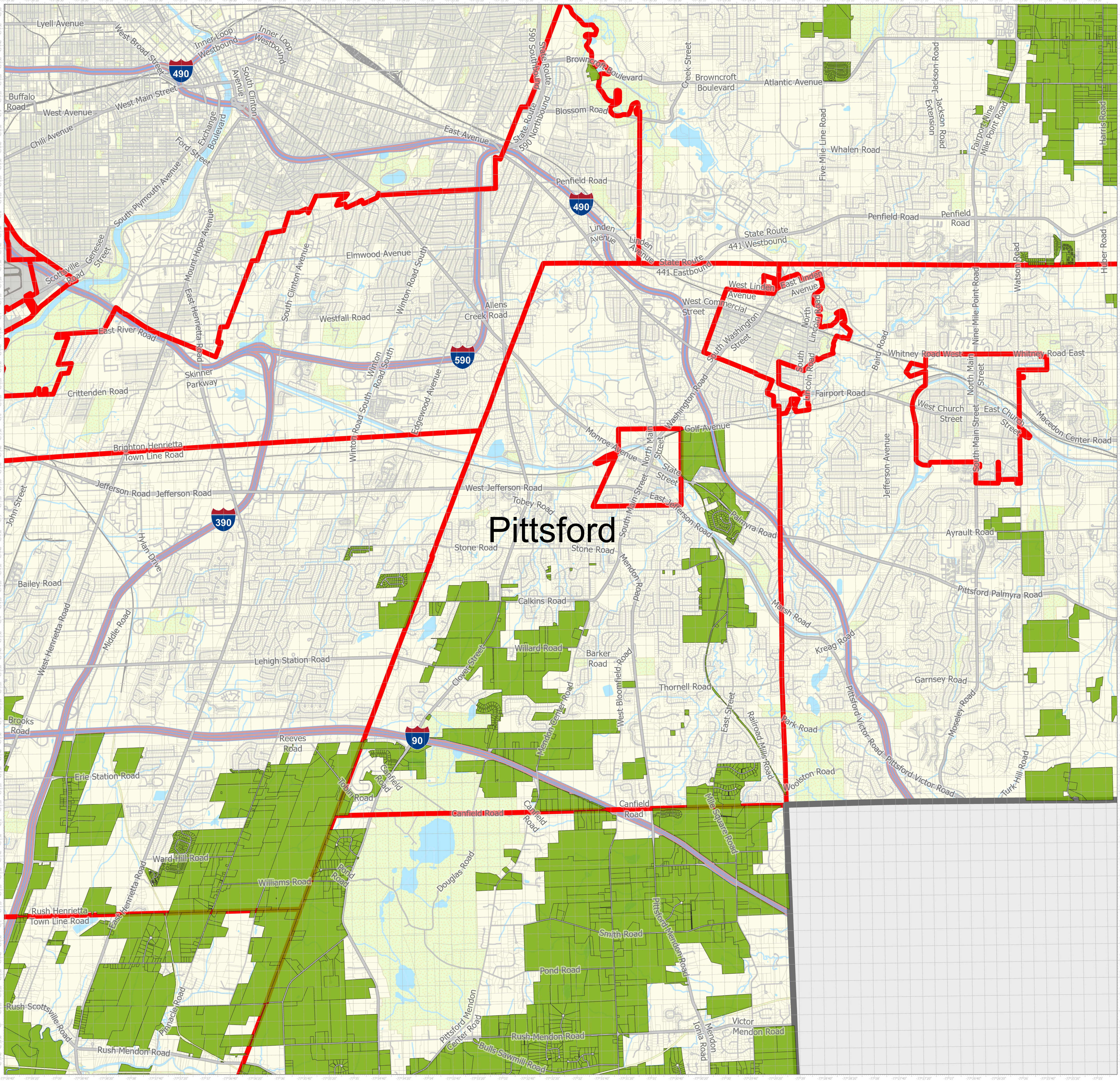
SHEET	NAME
1	Brighton
2	Chili
3	Clarkson
4	Gates
5	Greece
6	Hamlin
7	Henrietta
8	Mendon
9	Ogden
10	Parma
11	Penfield
12	Perinton
13	Pittsford
14	Riga
15	Rush
16	Sweden
17	Webster
18	Wheatland



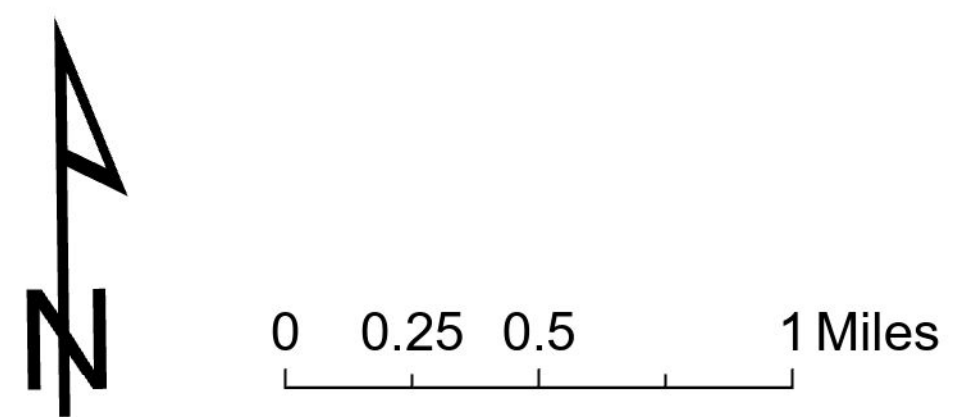
- Legend
- Monroe County Agricultural Districts No. 5
 - County Boundary
 - Town Boundary
- Centerlines
- County Roads
 - State Highway
 - US Highway
 - Parkway
 - Interstate
 - <all other values>
 - Railroad
 - Waterline
 - Waterbody
 - Park
 - County Lines

This map was created by Monroe County Department of Planning and Development. Data used for the map are compiled from various sources. Streams and water bodies were obtained from the United States Geological Survey (www.usgs.gov). Street centerlines, including street name, and jurisdictional responsibilities, are from NYS GIS Data Hub and maintained by NYS. Municipal boundaries are maintained by the Monroe County Real-Property Tax Services. This map is for GENERAL PLANNING PURPOSE ONLY and is NOT intended to convey site-specific information. This map is provided without guarantee for any specific or implied use and is subject to change without notice. Date Created: November, 2025.

COUNTY: MONROE
 DISTRICT: #C5
 TOWNS: Brighton, Chili, Clarkson, Gates, Greece, Hamlin, Mendon, Henrietta, Ogden, Parma, Penfield, Perinton, Pittsford, Riga, Rush, Sweden, Webster, and Wheatland
 CREATION DATE: 12/17/1976
 DATE MAP STATUS-IRIS 303B Addition Dates
 Eight-Year Review MODIFIED
 7 1/2' QUADRANGLES
 SCALE = 1:24,000
 PROJECTION: NAD 1983 State Plane New York West
 BASE MAP SOURCE: Monroe County Real Property



SHEET NAME	
1	Brighton
2	Chili
3	Clarkson
4	Gates
5	Greece
6	Hamlin
7	Henrietta
8	Mendon
9	Ogden
10	Parma
11	Penfield
12	Perinton
13	Pittsford
14	Riga
15	Rush
16	Sweden
17	Webster
18	Wheatland

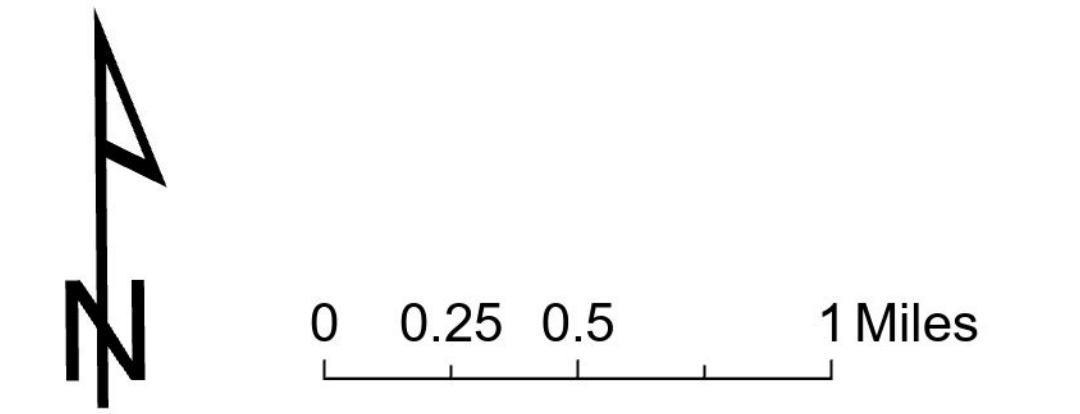


- Legend
- Monroe County Agricultural Districts No. 5
 - County Boundary
 - Town Boundary
- Centerlines
- County Roads
 - State Highway
 - US Highway
 - Parkway
 - Interstate
 - <all other values>
- Shield
- Railroad
 - Waterline
 - Waterbody
 - Park
 - County Lines

This map was created by Monroe County Department of Planning and Development. Data used for the map are compiled from various sources. Streams and water bodies were obtained from the United States Geological Survey (www.usgs.gov). Street centerlines, including street name, and jurisdictional responsibilities, are from NYS GIS Data Hub and maintained by NYS. Municipal boundaries are maintained by the Monroe County Real-Property Tax Services. This map is for GENERAL PLANNING PURPOSE ONLY and is NOT intended to convey site-specific information. This map is provided without guarantee for any specific or implied use and is subject to change without notice. Date Created: November, 2025.

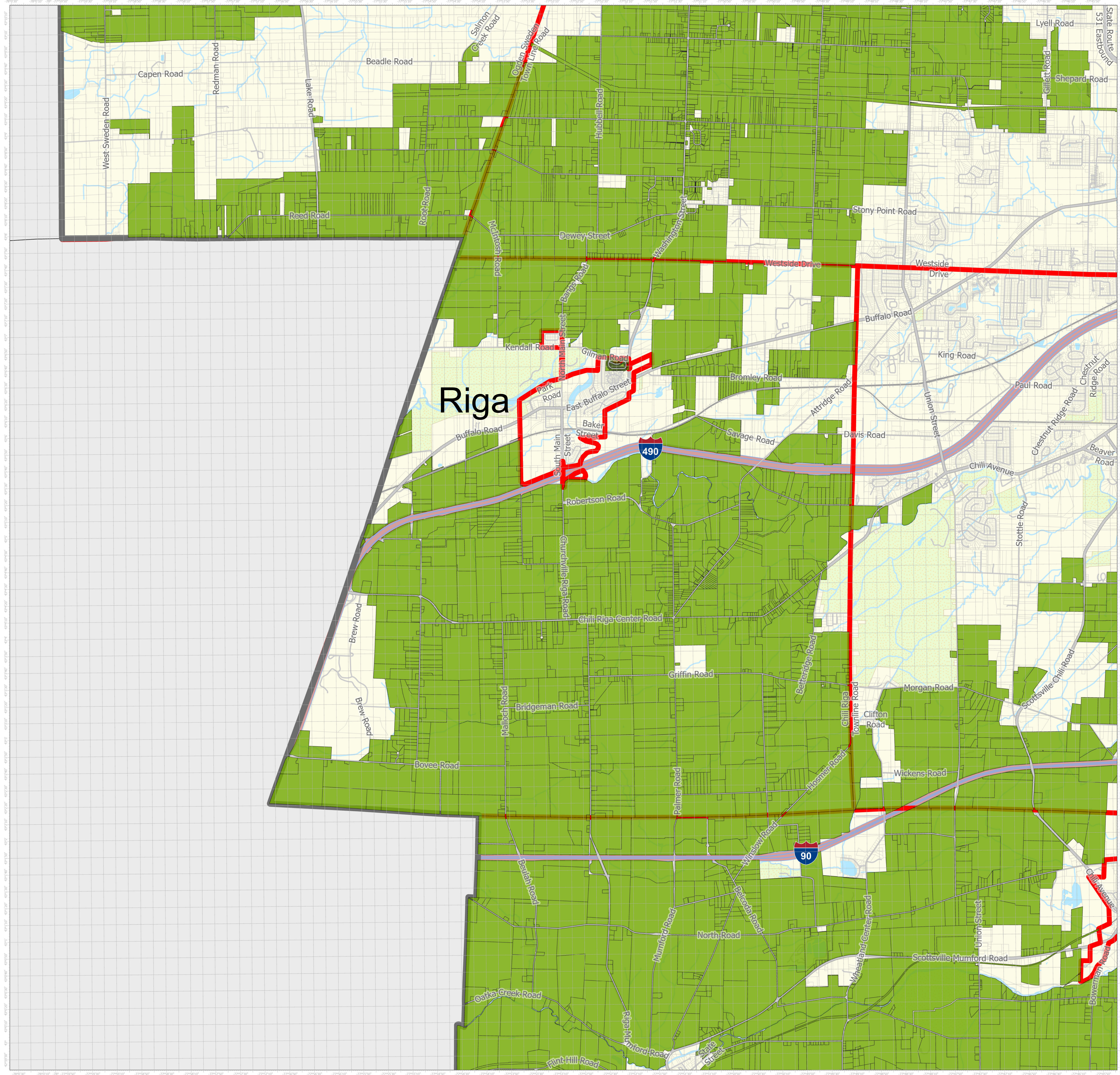
COUNTY: MONROE
 DISTRICT: #C5
 TOWNS: Brighton, Chili, Clarkson, Gates, Greece, Hamlin, Mendon, Henrietta, Ogden, Parma, Penfield, Perinton, Pittsford, Riga, Rush, Sweden, Webster, and Wheatland
 CREATION DATE: 12/17/1976
 DATE MAP STATUS-IRIS 303B Addition Dates
 Eight-Year Review MODIFIED
 7 1/2' QUADRANGLES
 SCALE = 1:24,000
 PROJECTION: NAD 1983 State Plane New York West
 BASE MAP SOURCE: Monroe County Real Property

SHEET	NAME
1	Brighton
2	Chili
3	Clarkson
4	Gates
5	Greece
6	Hamlin
7	Henrietta
8	Mendon
9	Ogden
10	Parma
11	Penfield
12	Perinton
13	Pittsford
14	Riga
15	Rush
16	Sweden
17	Webster
18	Wheatland

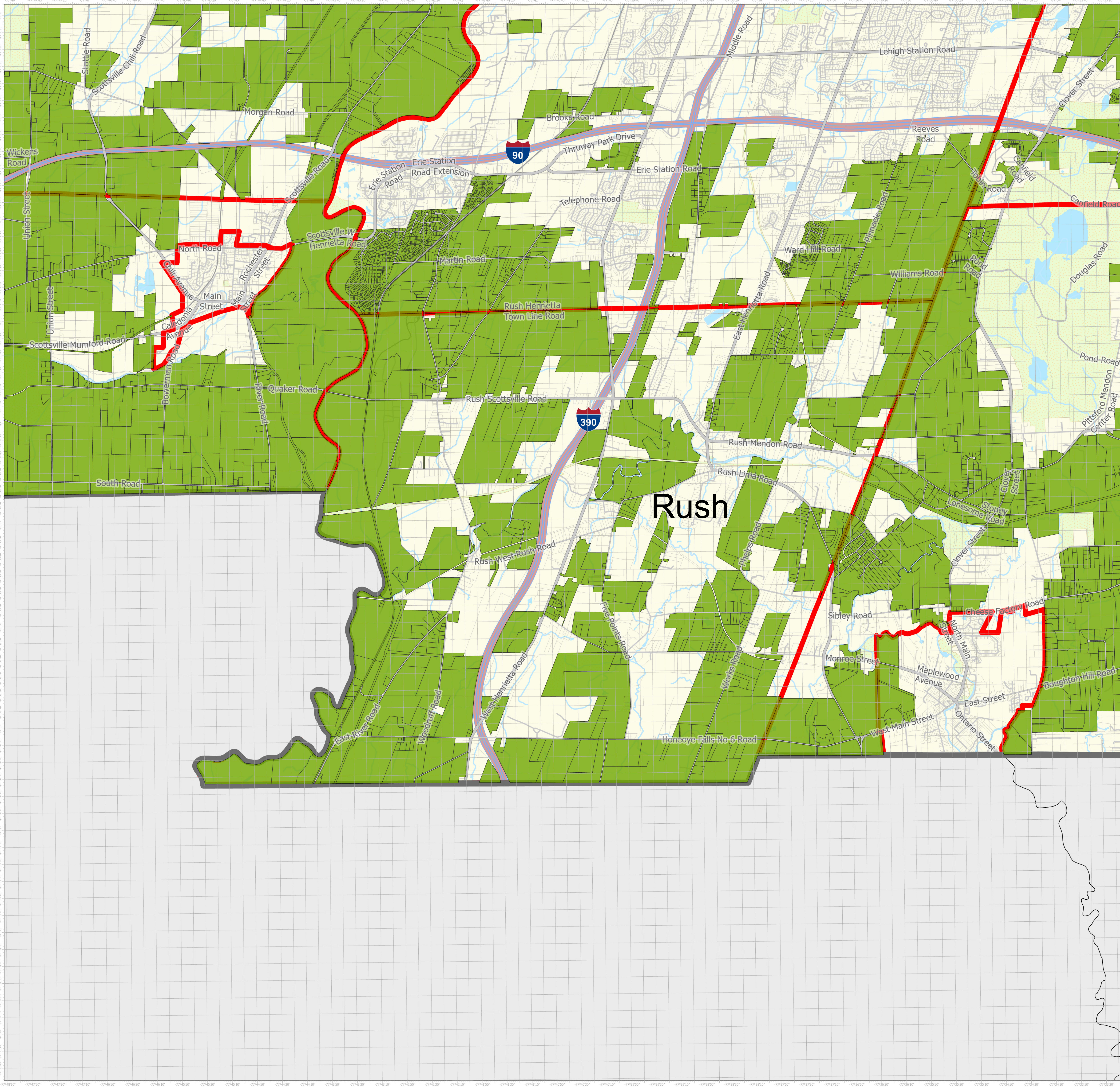


- Legend
- Monroe County Agricultural Districts No. 5
 - County Boundary
 - Town Boundary
 - Centerlines
 - Shield
 - County Roads
 - State Highway
 - US Highway
 - Parkway
 - Interstate
 - <all other values>
 - Railroad
 - Waterline
 - Waterbody
 - Park
 - County Lines

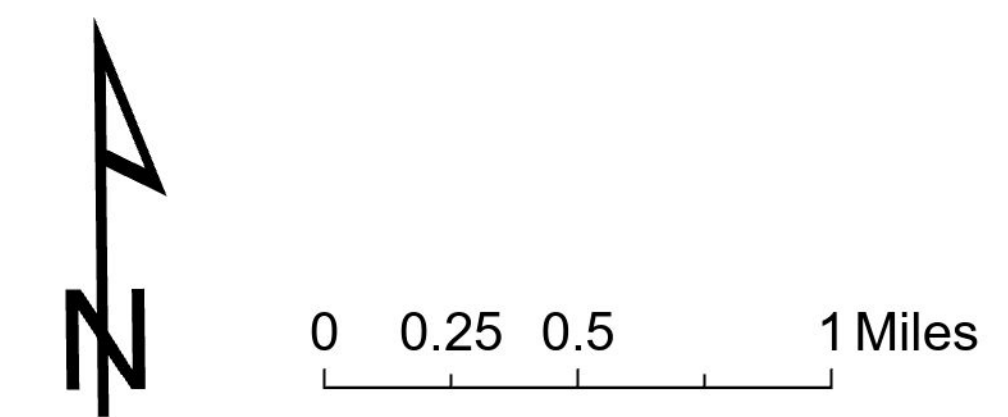
This map was created by Monroe County Department of Planning and Development. Data used for the map are compiled from various sources. Streams and water bodies were obtained from the United States Geological Survey (www.usgs.gov). Street centerlines, including street name, and jurisdictional responsibilities, are from NYS GIS Data Hub and maintained by NYS. Municipal boundaries are maintained by the Monroe County Real-Property Tax Services. This map is for GENERAL PLANNING PURPOSE ONLY and is NOT intended to convey site-specific information. This map is provided without guarantee for any specific or implied use and is subject to change without notice. Date Created: November, 2025.



COUNTY: MONROE
 DISTRICT: #C5
 TOWNS: Brighton, Chili, Clarkson, Gates, Greece, Hamlin, Mendon, Henrietta, Ogden, Parma, Penfield, Perinton, Pittsford, Riga, Rush, Sweden, Webster, and Wheatland
 CREATION DATE: 12/17/1976
 DATE MAP STATUS-IRIS 303B Addition Dates
 Eight-Year Review MODIFIED
 7 1/2' QUADRANGLES
 SCALE = 1:24,000
 PROJECTION: NAD 1983 State Plane New York West
 BASE MAP SOURCE: Monroe County Real Property



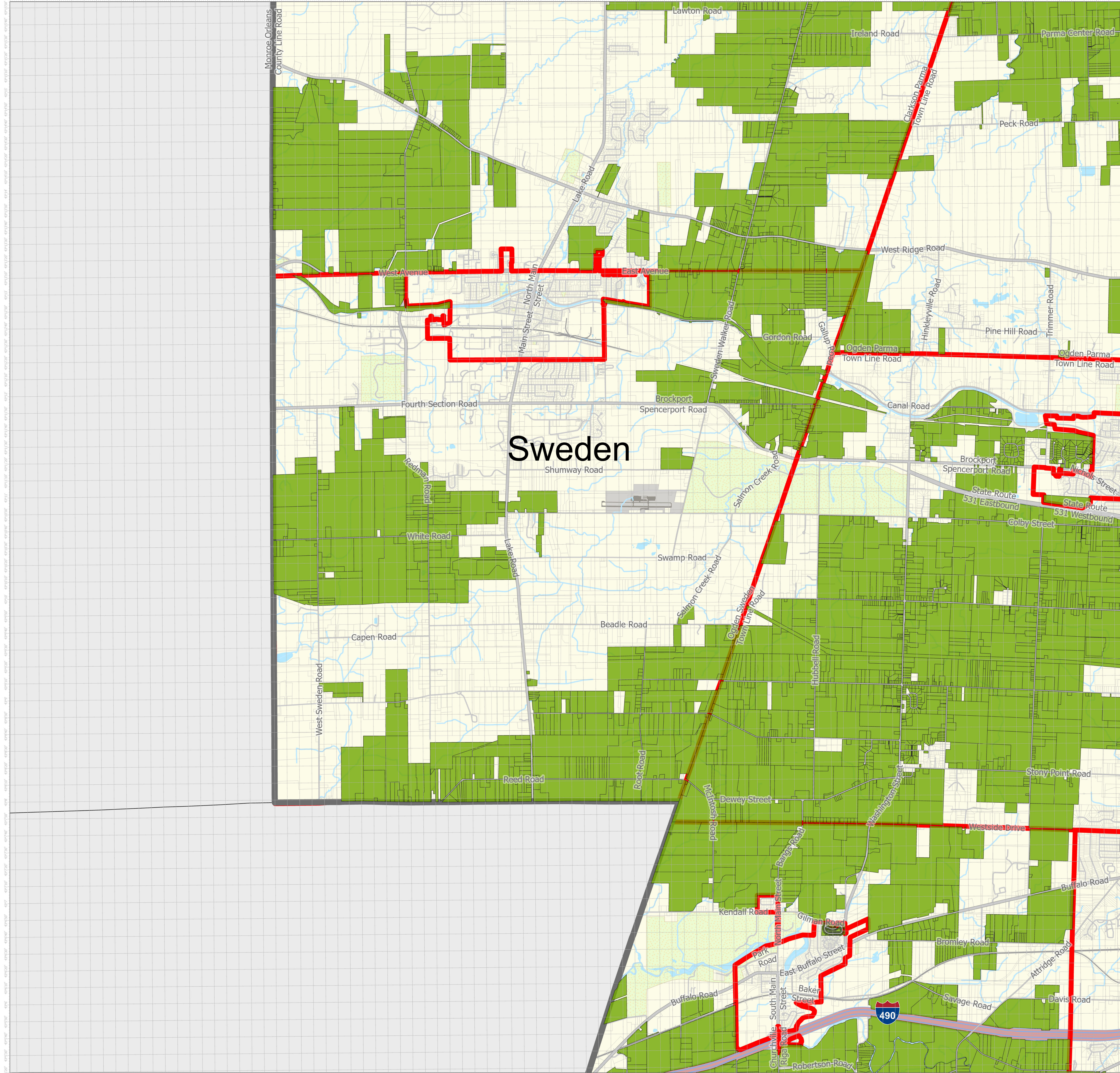
SHEET NAME	
1	Brighton
2	Chili
3	Clarkson
4	Gates
5	Greece
6	Hamlin
7	Henrietta
8	Mendon
9	Ogden
10	Parma
11	Penfield
12	Perinton
13	Pittsford
14	Riga
15	Rush
16	Sweden
17	Webster
18	Wheatland



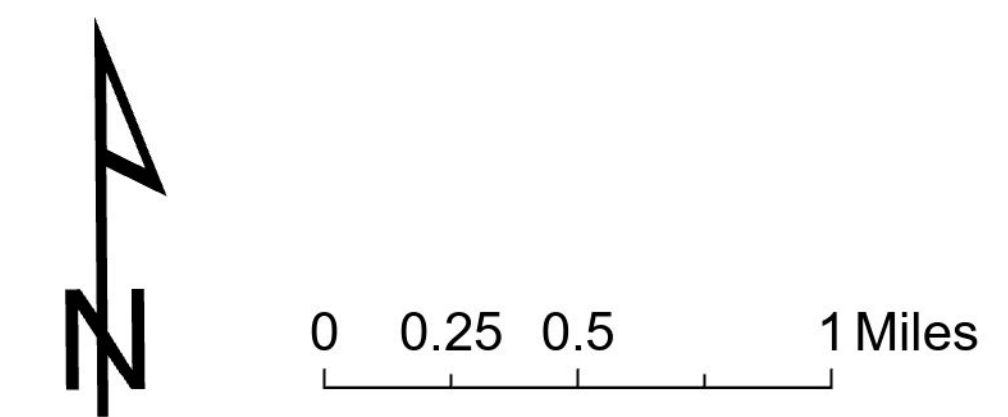
- Legend
- Monroe County Agricultural Districts No. 5
 - County Boundary
 - Town Boundary
 - Centerlines
 - Shield
 - County Roads
 - State Highway
 - US Highway
 - Parkway
 - Interstate
 - <all other values>
 - Railroad
 - Waterline
 - Waterbody
 - Park
 - County Lines

This map was created by Monroe County Department of Planning and Development. Data used for the map are compiled from various sources. Streams and water bodies were obtained from the United States Geological Survey (www.usgs.gov). Street centerlines, including street name, and jurisdictional responsibilities, are from NYS GIS Data Hub and maintained by NYS. Municipal boundaries are maintained by the Monroe County Real-Property Tax Services. This map is for GENERAL PLANNING PURPOSE ONLY and is NOT intended to convey site-specific information. This map is provided without guarantee for any specific or implied use and is subject to change without notice. Date Created: November, 2025.

COUNTY: MONROE
 DISTRICT: #C5
 TOWNS: Brighton, Chili, Clarkson, Gates, Greece, Hamlin, Mendon, Henrietta, Ogden, Parma, Penfield, Perinton, Pittsford, Riga, Rush, Sweden, Webster, and Wheatland
 CREATION DATE: 12/17/1976
 DATE MAP STATUS-IRIS 303B Addition Dates
 Eight-Year Review MODIFIED
 7 1/2' QUADRANGLES
 SCALE = 1:24,000
 PROJECTION: NAD 1983 State Plane New York West
 BASE MAP SOURCE: Monroe County Real Property



SHEET	NAME
1	Brighton
2	Chili
3	Clarkson
4	Gates
5	Greece
6	Hamlin
7	Henrietta
8	Mendon
9	Ogden
10	Parma
11	Penfield
12	Perinton
13	Pittsford
14	Riga
15	Rush
16	Sweden
17	Webster
18	Wheatland



- Legend
- Monroe County Agricultural Districts No. 5
 - County Boundary
 - Town Boundary
 - Centerlines
 - Shield
 - County Roads
 - State Highway
 - US Highway
 - Parkway
 - Interstate
 - <all other values>
 - Railroad
 - Waterline
 - Waterbody
 - Park
 - County Lines

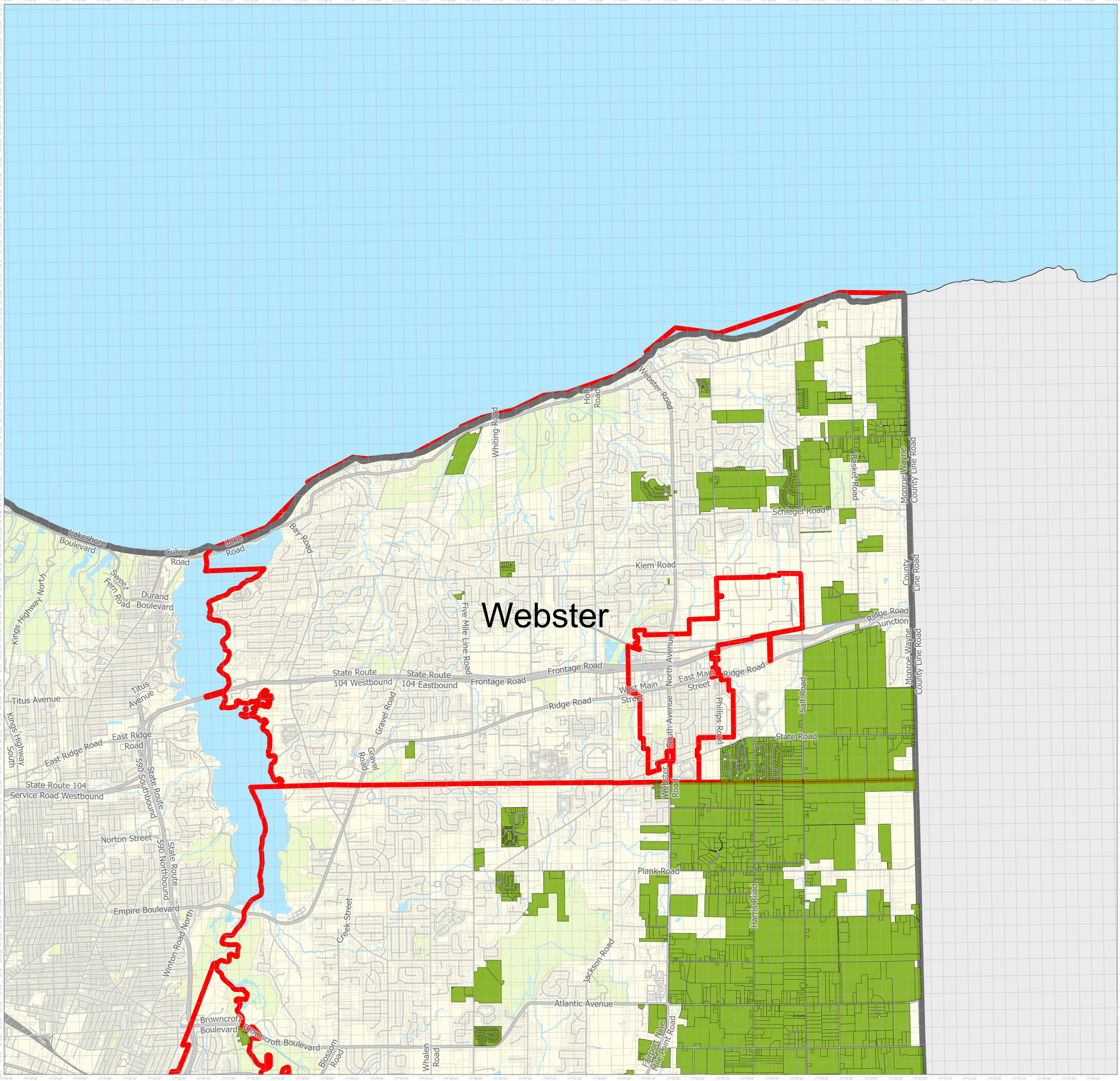
This map was created by Monroe County Department of Planning and Development. Data used for the map are compiled from various sources. Streams and water bodies were obtained from the United States Geological Survey(www.usgs.gov). Street centerlines, including street name, and jurisdictional responsibilities, are from NYS GIS Data Hub and maintained by NYS. Municipal boundaries are maintained by the Monroe County Real-Property Tax Services. This map is for GENERAL PLANNING PURPOSE ONLY and is NOT intended to convey site-specific information. This map is provided without guarantee for any specific or implied use and is subject to change without notice. Date Created: November, 2025.

COUNTY: MONROE
 DISTRICT: #C5
 TOWNS: Brighton, Chili, Clarkson, Gates, Greece, Hamlin, Mendon, Henrietta, Ogden, Parma, Penfield, Perinton, Pittsford, Riga, Rush, Sweden, Webster, and Wheatland

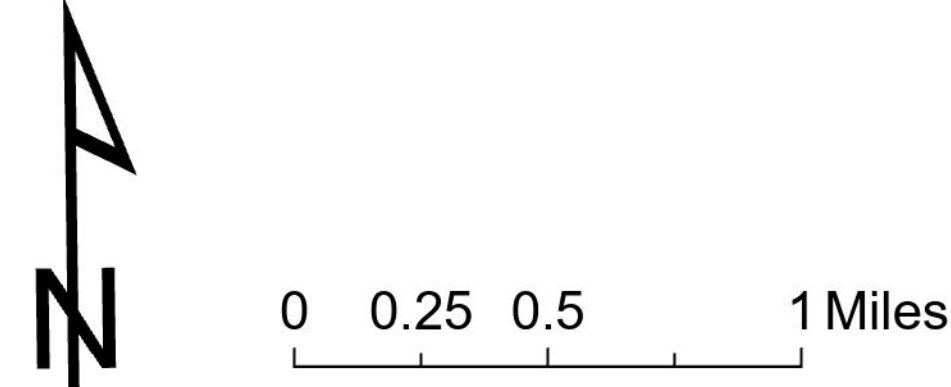
CREATION DATE: 12/17/1976
 DATE MAP STATUS-IRIS 303B Addition Dates
 Eight-Year Review MODIFIED

7 1/2' QUADRANGLES
 SCALE = 1:24,000

PROJECTION: NAD 1983 State Plane New York West
 BASE MAP SOURCE: Monroe County Real Property



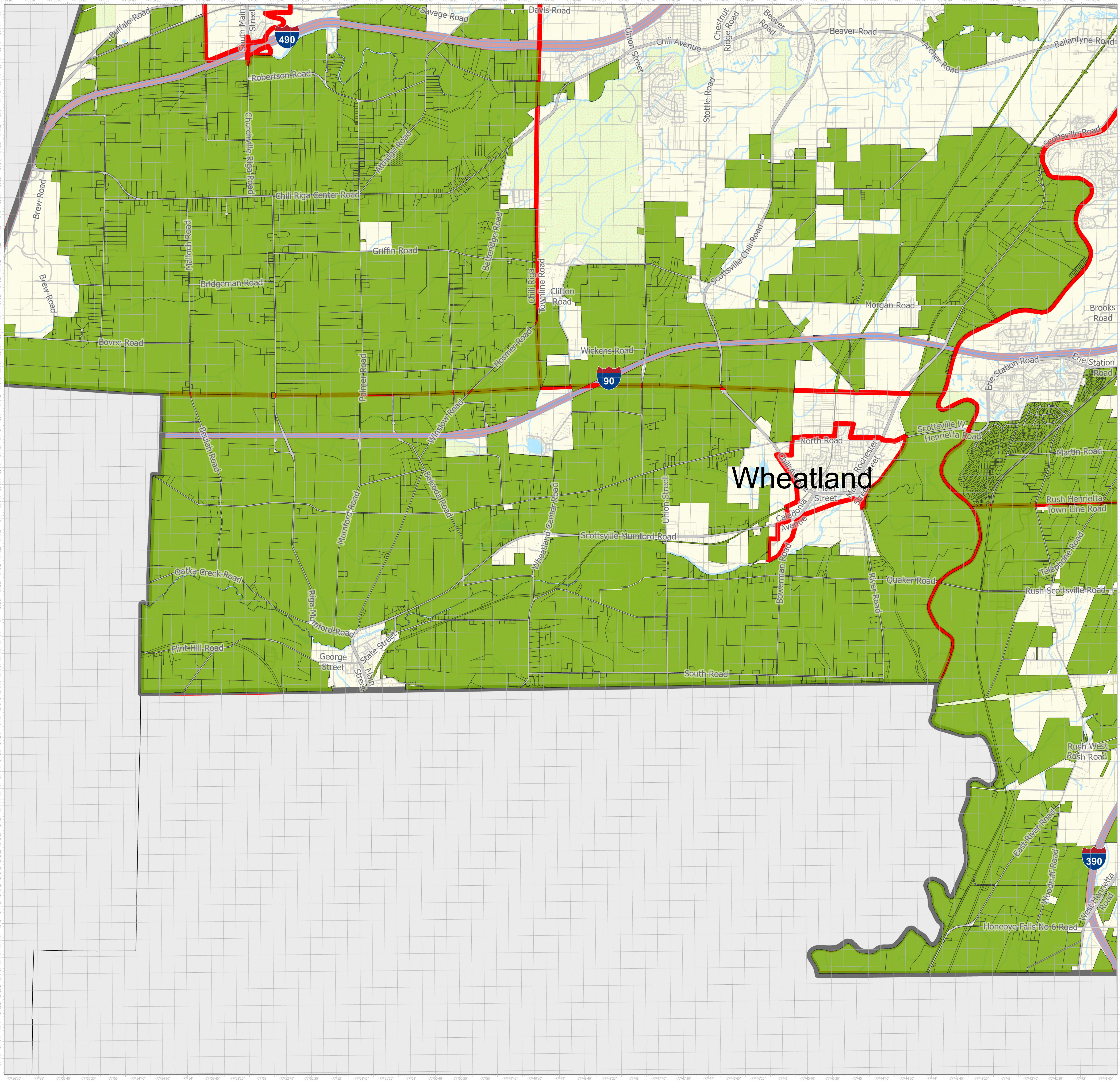
SHEET	NAME
1	Brighton
2	Chili
3	Clarkson
4	Gates
5	Greece
6	Hamlin
7	Henrietta
8	Mendon
9	Ogden
10	Parma
11	Penfield
12	Perinton
13	Pittsford
14	Riga
15	Rush
16	Sweden
17	Webster
18	Wheatland



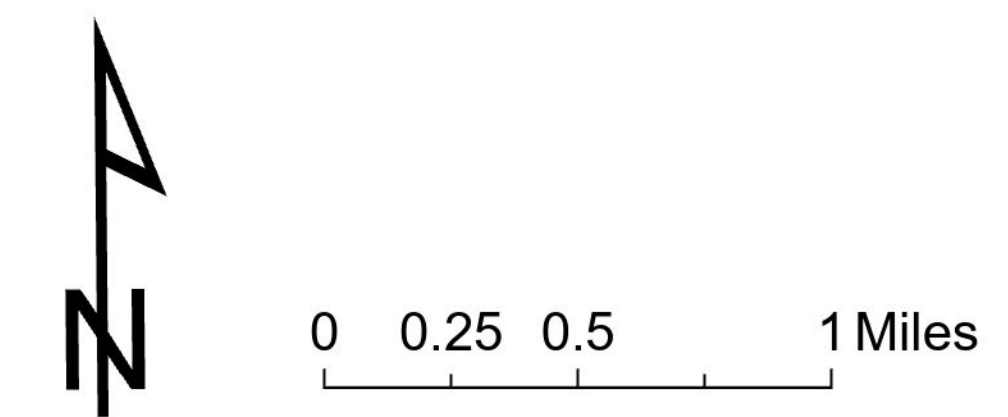
- Legend
- Monroe County Agricultural Districts No. 5
 - County Boundary
 - Town Boundary
- Centerlines
- Shield
 - County Roads
 - State Highway
 - US Highway
 - Parkway
 - Interstate
 - <all other values>
 - Railroad
 - Waterline
 - Waterbody
 - Park
 - County Lines

This map was created by Monroe County Department of Planning and Development. Data used for the map are compiled from various sources. Streams and water bodies were obtained from the United States Geological Survey(www.usgs.gov). Street centerlines, including street name, and jurisdictional responsibilities, are from NYS GIS Data Hub and maintained by NYS. Municipal boundaries are maintained by the Monroe County Real-Property Tax Services. This map is for GENERAL PLANNING PURPOSE ONLY and is NOT intended to convey site-specific information. This map is provided without guarantee for any specific or implied use and is subject to change without notice. Date Created: November, 2025.

COUNTY: MONROE
 DISTRICT: #C5
 TOWNS: Brighton, Chili, Clarkson, Gates, Greece, Hamlin, Mendon, Henrietta, Ogden, Parma, Penfield, Perinton, Pittsford, Riga, Rush, Sweden, Webster, and Wheatland
 CREATION DATE: 12/17/1976
 DATE MAP STATUS-IRIS 303B Addition Dates
 Eight-Year Review MODIFIED
 7 1/2' QUADRANGLES
 SCALE = 1:24,000
 PROJECTION: NAD 1983 State Plane New York West
 BASE MAP SOURCE: Monroe County Real Property



SHEET	NAME
1	Brighton
2	Chili
3	Clarkson
4	Gates
5	Greece
6	Hamlin
7	Henrietta
8	Mendon
9	Ogden
10	Parma
11	Penfield
12	Perinton
13	Pittsford
14	Riga
15	Rush
16	Sweden
17	Webster
18	Wheatland



- Legend
- Monroe County Agricultural Districts No. 5
 - ▬ County Boundary
 - ▬ Town Boundary
 - Centerlines
 - Shield
 - ▬ County Roads
 - ▬ State Highway
 - ▬ US Highway
 - ▬ Parkway
 - ▬ Interstate
 - ▬ <all other values>
 - ▬ Railroad
 - ▬ Waterline
 - ▬ Waterbody
 - ▬ Park
 - ▬ County Lines

This map was created by Monroe County Department of Planning and Development. Data used for the map are compiled from various sources. Streams and water bodies were obtained from the United States Geological Survey(www.usgs.gov). Street centerlines, including street name, and jurisdictional responsibilities, are from NYS GIS Data Hub and maintained by NYS. Municipal boundaries are maintained by the Monroe County Real-Property Tax Services. This map is for GENERAL PLANNING PURPOSE ONLY and is NOT intended to convey site-specific information. This map is provided without guarantee for any specific or implied use and is subject to change without notice. Date Created: November, 2025.